

BRAHMANBARIA

MAP OF BRAHMANBARIA DISTRICT CHITTAGONG DIVISION



LEGEND

- Administrative Boundary**
- International Boundary
 - - - District Boundary
 - · - Upazila Boundary
 - - - Union Boundary

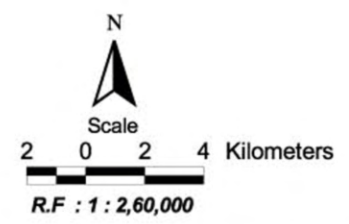
- Administrative HQs**
- District HQ
 - Upazila HQ
 - Union HQ

- Physical Infrastructures**
- National Highways
 - Regional Highways
 - Zila Road
 - Upazila Road Pucca
 - Upazila Road Katcha
 - Union Road Pucca
 - Union Road Katcha
 - Railway Network

- Natural Features**
- Wide River
 - Sandy Land / Char
 - Water Bodies

- Agricultural Infrastructures**
- Embankment

- Socio-economic Infrastructures**
- Growth Centre
 - ▲ Small/Hat Bazar
 - ⌂ Police Station
 - ⊠ Upazila Health Complex
 - ⊙ College
 - ⊙ High School

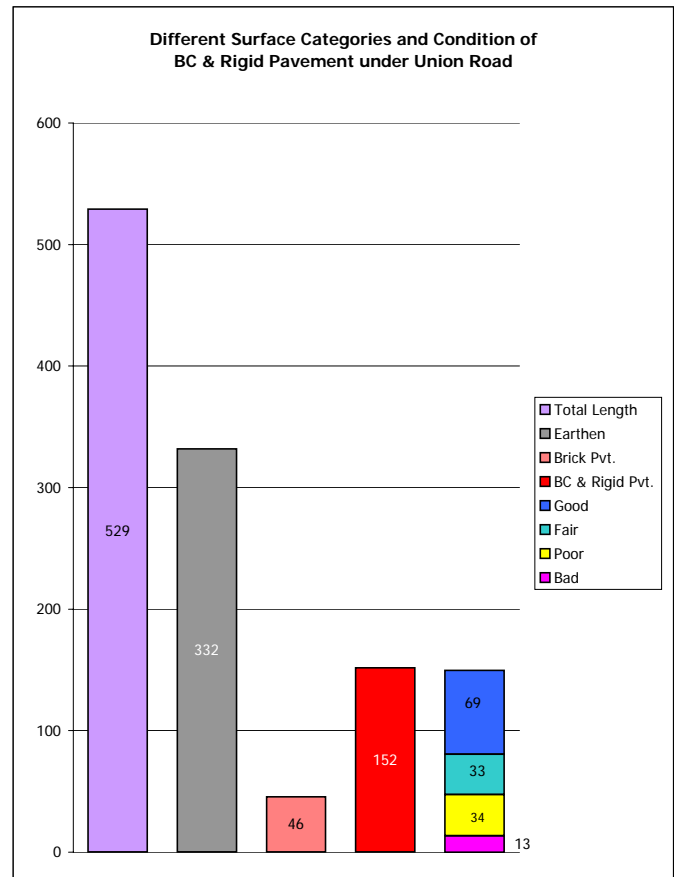
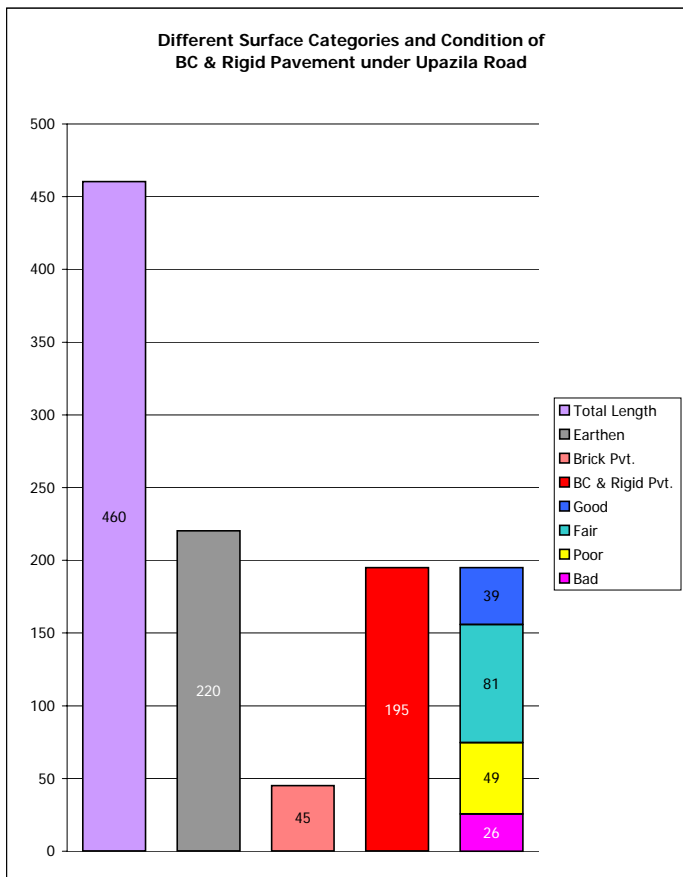
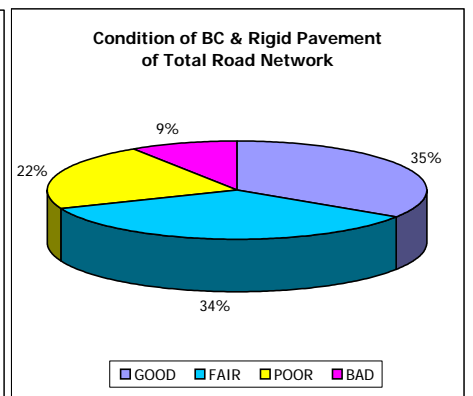
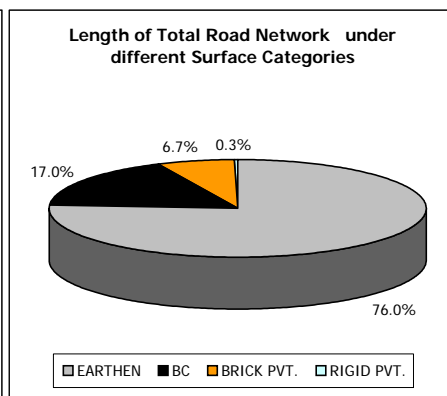
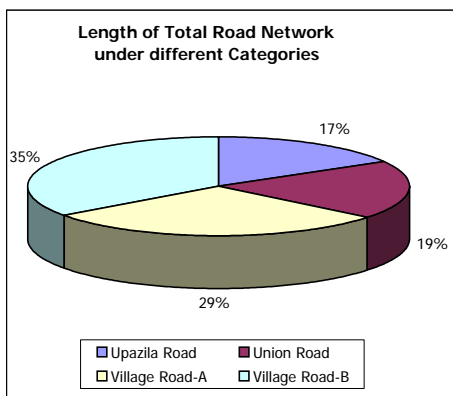


Compiled from : SPOT Image 1989-90, Aerial Photograph 1983-84,
Topographic Maps, Thana Maps, B.B.S and Field Checking.
Projection : Lambert's Conformal Conic
Data Source : GPS Field Survey 1999

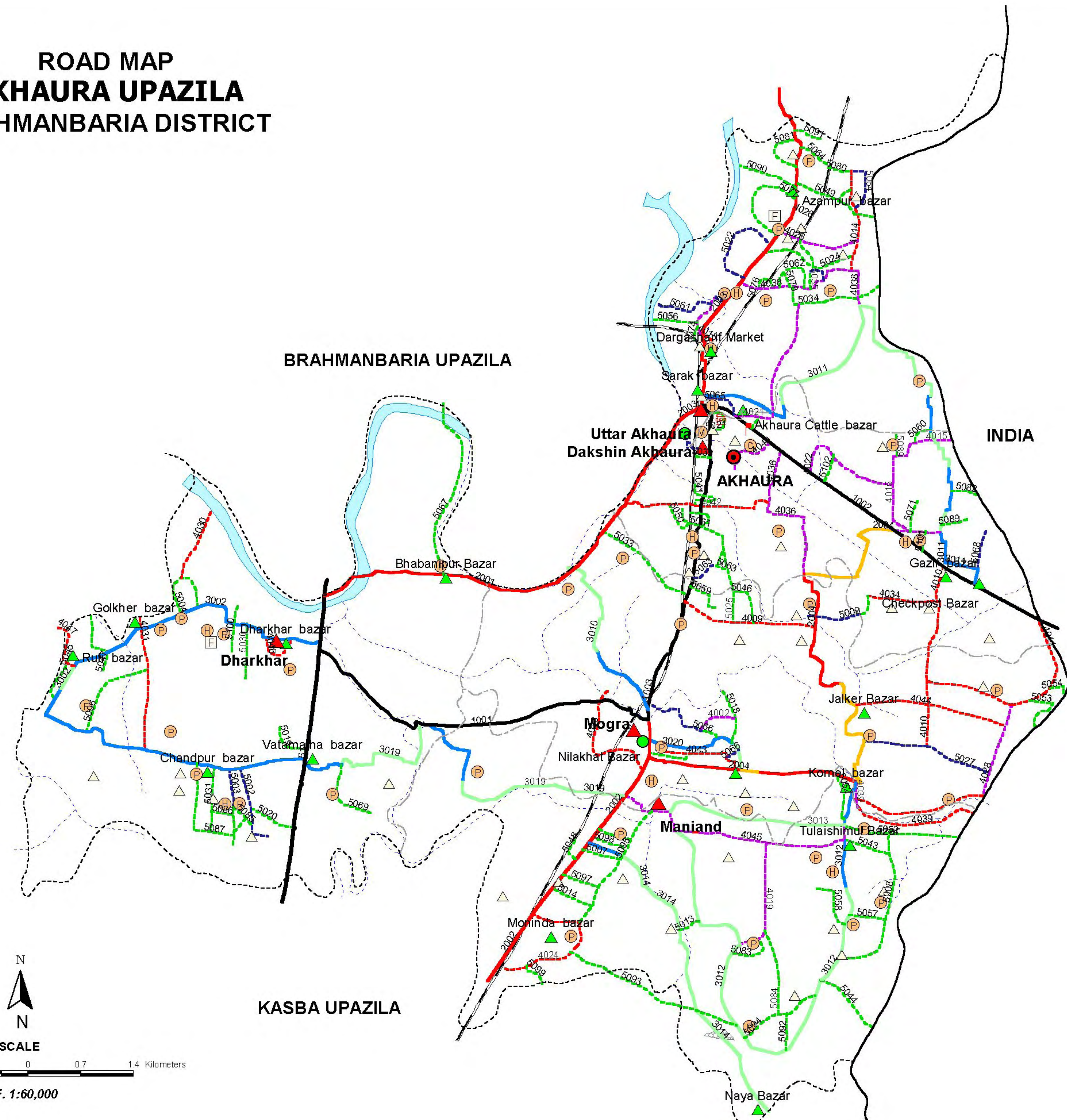
PREPARED BY : GIS UNIT
LOCAL GOVERNMENT ENGINEERING DEPARTMENT

**LOCAL GOVERNMENT ENGINEERING DEPARTMENT
DISTRICT SUMMARY OF ROAD
DISTRICT : B. BARIA**

ROAD TYPE	NUMBER OF ROAD	TOTAL LENGTH (Km)	SURFACE TYPE-WISE BREAK-UP (Km)				CONDITION OF BC & RIGID PVT. ROAD (As of December, 2003) (Km)				STRUCTURE		EXISTING GAP	
			EARTHEN	FLEXIBLE PAVEMENT (BC)	BRICK PAVEMENT (WBM/HBB/BFS)	RIGID PAVEMENT (CC/RCC)	GOOD	FAIR	POOR	BAD	NUMBER	SPAN (m)	NUMBER	SPAN (m)
Upazila Road	53	460	220	191	45	4	39	81	49	26	561	5734	133	2862
Union Road	100	529	332	149	46	3	69	33	34	13	587	5201	130	2716
Village Road-A	301	799	658	85	54	2	36	31	16	3	553	4605	322	3695
Village Road-B	559	967	884	43	39	0	19	18	6	1	340	2457	489	3827
TOTAL	1013	2755	2094	468	184	9	163	164	105	43	2041	17997	1074	13099



ROAD MAP AKHAURA UPAZILA BRAHMANBARIA DISTRICT



LEGEND

Administrative Boundary

- International Boundary
- District Boundary
- - - Upazila Boundary
- - - Union Boundary
- Municipal Boundary

Administrative HQs

- District HQ
- Upazila HQ
- ▲ Union HQ

Physical Infrastructures

- National Highways
- Regional Highways
- Zila Road
- Upazila Road (Pucca)
- Upazila Road (Katcha)
- Union Road (Pucca)
- Union Road (Katcha)
- Village Road A (Pucca)
- Village Road A (Katcha)
- Village Road B (Pucca)
- Village Road B (Katcha)
- Paurashava Road
- Railway Network
- Embankment
- Telecommunication line
- Power Transmission Line

Natural Features

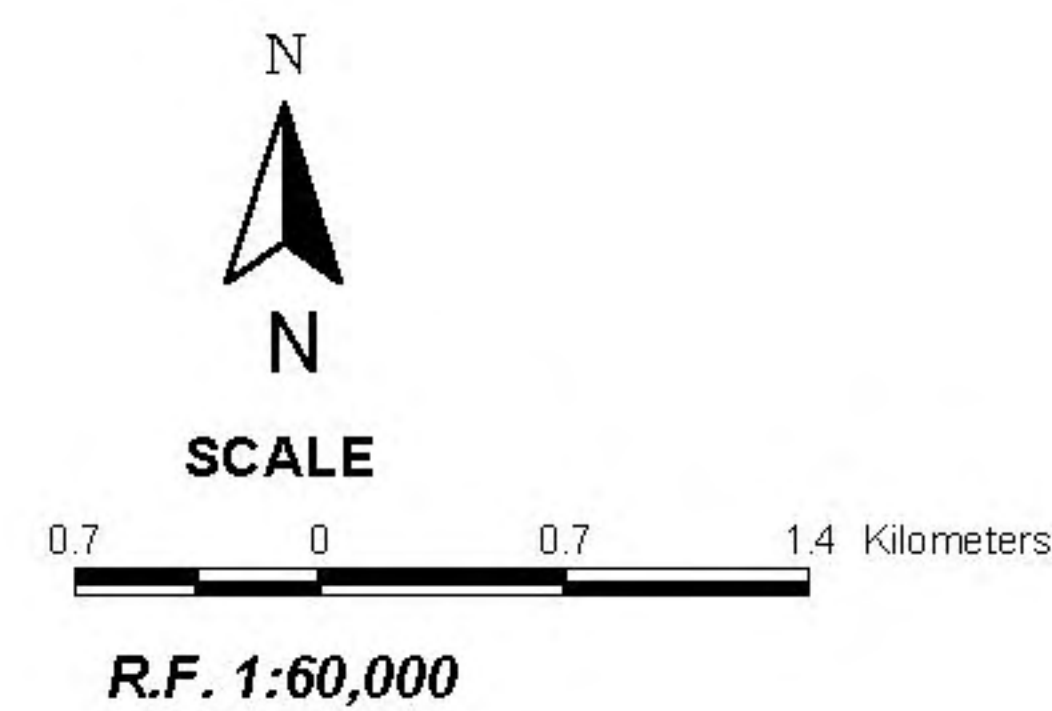
- Wide River
- Water Bodies
- Sandy Area
- Khal
- Forest
- Hill

Socio-Economic Infrastructures

- Growth Centre
- ▲ Small Hat/Bazar
- Police Station
- Upazila Health Complex
- Family welfare Centre
- Community Clinic
- Post Office
- College
- High School
- Primary School
- Madrasa
- Mosque
- ▲ Ashrayan/Abasan
- ▲ Temple

Compiled from : LGED Upazila Base Maps 1994-95, Landsat TM 1998,
GPS Survey 1999 and Field Checking in November 2004.
Projection : Lambert's Conformal Conic

PREPARED BY : GIS UNIT
LOCAL GOVERNMENT ENGINEERING DEPARTMENT



BASIC INFORMATION OF ROAD

DIVISION : CHITTAGONG

DISTRICT : B.BARIA

ROAD CODE	ROAD NAME	CREST WIDTH (m)	TOTAL LENGTH (Km)	SURFACE TYPE-WISE BREAK-UP (Km)				STRUCTURE		EXISTING GAP	
				EARTHEN	FLEXIBLE PAVEMENT (BC)	BRICK PAVEMENT (WBM/HBB/BFS)	RIGID PAVEMENT (CC/RCC)	NUMBER	SPAN (m)	NUMBER	SPAN (m)
1	2	3	4	5	6	7	8	9	10	11	12

UPAZILA : AKHAURA

ROAD TYPE : UPAZILA ROAD

412022001	Akhaura Bara Bazar (GC) - Dharkhar GC Road	3.66	5.94	3.59	0.00	2.34	0.00	7	245.93	0	0.00
412022002	Kasba Puran Bazar (GC) - Mogra Bazar GC Road (Akhaura portion)	4.80	4.08	0.00	4.08	0.00	0.00	6	47.40	0	0.00
412022003	Akhaura Bara Bazar (GC) - Singer Beel GC road	4.88	5.45	0.00	5.18	0.03	0.25	10	64.90	0	0.00
412022004	Mogra Bazar (GC) - Satpara R&H Road via Kornel Bazar,Dhaturpohela	3.60	9.00	4.72	3.31	0.98	0.00	9	124.30	0	0.00
UPAZILA ROAD TOTAL: 4 Nos. Road			24.46	8.31	12.56	3.35	0.25	32	482.53	0	0.00

ROAD TYPE : UNION ROAD

412023002	Dharkhar UP - Ruty Bazar - Vatamatha Bazar (Tantor) Road	2.70	10.16	0.32	7.07	2.77	0.00	20	127.77	0	0.00
412023010	Mogra UP - Bhabanipur Bazar Road	2.44	2.58	1.58	0.00	1.00	0.00	3	39.85	0	0.00
412023011	Akhaura Uttar UP (fire Birgate) - Khalajura - Gazir Bazar - Abdullapur - Check Post Bazar Road	3.00	8.39	3.93	4.46	0.00	0.00	23	72.80	0	0.00
412023012	Moniandho UP - Tanki - Gagutia - Tulaishimul Bazar Road	3.88	8.02	6.08	1.94	0.00	0.00	4	51.90	0	0.00
412023013	Moniandho UP - Gangail - Kornel Bazar Road	2.44	3.58	3.58	0.00	0.00	0.00	3	4.00	2	6.60
412023014	Moniandho UP - Mazigucho - Naya Bazar (Noamura) Road (start from Bardhanbari)	3.00	4.55	4.15	0.00	0.40	0.00	5	51.39	2	2.94
412023019	Vatamatha bazar (Tantor) - Tanmandal - Moniando Road	3.00	5.23	3.91	0.47	0.61	0.24	4	37.70	3	5.84
412023020	Nila khad bazar - Mogra UP Road via H/O Hefju Mia	2.25	2.60	1.35	1.06	0.00	0.19	1	13.72	0	0.00
UNION ROAD TOTAL: 8 Nos. Road			45.11	24.90	15.00	4.78	0.43	63	399.13	7	15.38

ROAD TYPE : VILLAGE ROAD-A

412024002	Mogra -Basiara Road	2.20	1.16	0.53	0.63	0.00	0.00	0	0.00	0	0.00
412024009	Noadil - Koshumbari Road	2.15	1.98	0.98	0.00	1.00	0.00	3	11.40	0	0.00
412024010	Gazir bazar -Chayghoria Road via Rajendrapur Bridge	3.00	3.00	1.59	1.41	0.00	0.00	5	61.39	0	0.00
412024011	Shearbadi Check post-Rajendropur Road via Bowtala Bridge	2.25	2.82	1.40	1.42	0.00	0.00	1	1.60	1	4.50
412024014	Ahamodabad - Chanpur Road	3.95	2.35	0.00	2.35	0.00	0.00	2	7.35	0	0.00
412024015	Kuripaika-- Gazir Bazar Road	3.00	1.50	0.00	1.50	0.00	0.00	4	6.25	0	0.00
412024018	Kharampur - Darghashari Road	3.00	1.42	0.00	0.00	0.00	1.42	2	29.75	0	0.00
412024019	Gangail - Tanki Road	2.50	1.02	0.00	0.60	0.42	0.00	1	23.80	0	0.00
412024021	Radhanagar - Khalajura Road	2.70	1.50	0.60	0.50	0.40	0.00	2	21.00	0	0.00
412024022	Narayanpur - Hirapur Road	2.44	2.65	0.00	2.65	0.00	0.00	4	30.60	0	0.00
412024023	President Road	3.00	0.65	0.00	0.65	0.00	0.00	2	3.90	0	0.00
412024024	Mainandha South para Road	3.00	1.06	0.00	1.06	0.00	0.00	0	0.00	0	0.00
412024026	Azampur - Station Road	2.70	1.50	0.00	1.50	0.00	0.00	1	1.80	0	0.00
412024028	Karnel bazar - Joynagar-Bowtala Bridge Road	2.70	3.58	2.20	1.38	0.00	0.00	1	44.00	0	0.00
412024030	Madhupur - Golkhar Road	2.44	4.80	4.80	0.00	0.00	0.00	0	0.00	1	6.10
412024031	Edilpur - Adilpur Road	2.50	4.90	4.90	0.00	0.00	0.00	4	26.00	0	0.00
412024033	Gangbanga-Gangnager Road	2.60	2.59	1.39	0.00	1.21	0.00	6	22.40	0	0.00
412024034	Gajir bazar - Taragon Road	3.00	1.20	1.20	0.00	0.00	0.00	2	14.00	0	0.00
412024036	Naranpur R&H-Taragon Road(Start From R&H Road.)	3.00	1.95	0.00	1.30	0.65	0.00	3	14.02	0	0.00
412024038	Anowarpur-Kharampur Mazar Road	4.00	3.56	0.79	2.43	0.34	0.00	7	13.17	0	0.00
412024039	Kornel Bazar-Itna Road	3.50	1.77	1.08	0.50	0.19	0.00	0	0.00	0	0.00
412024040	R&H-Thana H/Q Road	3.00	0.50	0.00	0.00	0.10	0.40	1	9.00	0	0.00
412024042	Durjaynager-Debogram-Taragon Road	2.50	2.30	1.00	1.30	0.00	0.00	5	24.30	0	0.00
412024043	Mogra Bazar-Nilakhade Road	2.44	1.82	1.82	0.00	0.00	0.00	0	0.00	0	0.00
412024044	Bowtala-Adampur Road	2.00	1.50	0.14	0.00	1.37	0.00	0	0.00	0	0.00
412024045	Moniandha UP - Karnel Bazar Road	3.21	4.85	0.00	4.85	0.00	0.00	14	32.85	0	0.00

BASIC INFORMATION OF ROAD

DIVISION : CHITTAGONG

DISTRICT : B.BARIA

ROAD CODE	ROAD NAME	CREST WIDTH (m)	TOTAL LENGTH (Km)	SURFACE TYPE-WISE BREAK-UP (Km)				STRUCTURE		EXISTING GAP	
				EARTHEN	FLEXIBLE PAVEMENT (BC)	BRICK PAVEMENT (WBM/HBB/BFS)	RIGID PAVEMENT (CC/RCC)	NUMBER	SPAN (m)	NUMBER	SPAN (m)
1	2	3	4	5	6	7	8	9	10	11	12
412024046	Dharkhar Bus stant-Dharkhar vill Road start from Rabiamuri Bridge	1.90	1.65	1.65	0.00	0.00	0.00	1	30.00	0	0.00
412024047	Ruty Bazar-Hatina Bridge Road	3.66	1.61	1.61	0.00	0.00	0.00	4	173.87	0	0.00
VILLAGE ROAD-A TOTAL: 28 Nos. Road			61.18	27.66	26.03	5.67	1.82	75	602.46	2	10.60

ROAD TYPE : VILLAGE ROAD-B

412025002	Chowtara Shahjahan Miah mill ghor-South para Eidghah Road	2.13	1.00	0.39	0.61	0.00	0.00	1	1.00	0	0.00
412025003	Chatura village Road(starting from chatura High school)	2.50	0.50	0.20	0.30	0.00	0.00	0	0.00	0	0.00
412025004	Golkhar - Village Road	2.00	1.60	1.60	0.00	0.00	0.00	1	15.00	0	0.00
412025006	Zikotia - Noapara Road	2.00	1.15	1.15	0.00	0.00	0.00	1	1.00	0	0.00
412025007	Moniandha village Road	1.75	1.25	1.25	0.00	0.00	0.00	0	0.00	0	0.00
412025008	Irol - Shibnagar Road	2.10	2.73	2.35	0.39	0.00	0.00	1	18.40	0	0.00
412025009	Daturpahala - Gajir bazar(Start From Prymary School)	2.50	0.95	0.19	0.00	0.76	0.00	1	3.30	0	0.00
412025013	Moniandha village Road	1.75	0.81	0.00	0.81	0.00	0.00	1	0.60	0	0.00
412025014	Moniandha village Road	2.50	0.54	0.00	0.54	0.00	0.00	2	9.00	0	0.00
412025016	Mogra village Road.	2.50	1.25	0.13	1.12	0.00	0.00	2	3.00	0	0.00
412025018	Nilahad - Basira Road	2.75	0.73	0.73	0.00	0.00	0.00	0	0.00	0	0.00
412025019	Tantur village road	2.13	0.56	0.30	0.26	0.00	0.00	1	12.30	0	0.00
412025020	R&H---Chatura Village Graveyard Road	2.50	0.87	0.11	0.76	0.00	0.00	1	3.60	0	0.00
412025021	Ranir Dighirpar Road	2.65	0.90	0.00	0.90	0.00	0.00	1	3.00	0	0.00
412025022	Tanpara village Road	2.50	0.98	0.00	0.98	0.00	0.00	0	0.00	0	0.00
412025023	Ramdhanagar Road	2.20	0.62	0.30	0.00	0.32	0.00	2	1.40	0	0.00
412025024	Ramdhanagar - Azampur Road	2.25	1.02	0.70	0.32	0.00	0.00	1	3.00	0	0.00
412025025	Debogram - Lonashar Road	1.25	0.93	0.70	0.23	0.00	0.00	2	2.80	0	0.00
412025027	Bowtala - Khalapara Road	2.60	1.79	0.79	1.00	0.00	0.00	3	6.00	0	0.00
412025030	Ranikhar village Road	1.70	2.40	2.40	0.00	0.00	0.00	2	26.10	0	0.00
412025031	Chandpur village Road	1.66	1.60	0.80	0.00	0.80	0.00	3	31.50	1	30.00
412025033	Durjaynagar- Nayadil Road	1.85	2.07	2.07	0.00	0.00	0.00	2	3.30	1	12.00
412025034	Kallanpur - Ali Ahamed's House	1.86	0.30	0.30	0.00	0.00	0.00	2	2.00	0	0.00
412025035	Lalmatia - Durgapur Road	2.10	1.20	0.00	0.00	1.20	0.00	4	1.20	0	0.00
412025037	Bara bazar - Mosque Road	3.66	0.13	0.00	0.00	0.00	0.13	0	0.00	0	0.00
412025038	Lal bazar - Kanaisha Road	1.74	0.27	0.00	0.27	0.00	0.00	0	0.00	0	0.00
412025039	Kalamiah's House - Dahai ch. House	1.83	0.20	0.20	0.00	0.00	0.00	0	0.00	0	0.00
412025040	Debogram Rail line - Khan House Rd	2.12	0.88	0.00	0.88	0.00	0.00	1	1.22	0	0.00
412025041	Debogram Chowdhary House -Mosque D.C Road	2.53	0.60	0.00	0.60	0.00	0.00	0	0.00	0	0.00
412025043	Tulaihimul - Kharkot road	1.83	1.00	0.56	0.44	0.00	0.00	3	5.49	0	0.00
412025044	Noamura - Darmanagar Road	1.83	3.00	3.00	0.00	0.00	0.00	2	1.20	4	7.32
412025045	Ruti village road	2.00	1.50	1.50	0.00	0.00	0.00	1	1.50	0	0.00
412025046	Tanuapara - Lonashar Road	1.70	1.50	1.50	0.00	0.00	0.00	0	0.00	1	3.04
412025047	Nurpur Village Road	1.50	0.55	0.55	0.00	0.00	0.00	1	3.00	1	2.50
412025048	Moniandha Idgah Road	2.00	0.35	0.35	0.00	0.00	0.00	1	15.00	0	0.00
412025049	Ahmedabad high school Road	2.00	1.25	0.00	1.25	0.00	0.00	0	0.00	0	0.00
412025050	Debogram Village Rd.	2.00	1.10	1.10	0.00	0.00	0.00	0	0.00	0	0.00
412025051	Debogram Village Rd.	2.00	0.88	0.00	0.88	0.00	0.00	0	0.00	0	0.00
412025052	Baro lohughar- Irol Laxmipur road	1.90	2.50	2.50	0.00	0.00	0.00	0	0.00	0	0.00
412025053	Senebadi road Madrasha graveyard to Elahi Box house road	2.00	2.20	2.20	0.00	0.00	0.00	0	0.00	0	0.00
412025054	Senerbadhi Graveyard - Muktijodda Gonokabar road	1.80	1.50	1.50	0.00	0.00	0.00	3	1.80	0	0.00
412025056	Kharampur Sawdagor para road	1.80	1.50	1.50	0.00	0.00	0.00	1	3.00	0	0.00
412025057	Tulai shimul village road	1.60	1.00	0.73	0.28	0.00	0.00	0	0.00	0	0.00
412025058	Tulai shimul Madrasha road via H/O Bellal Khandoker	2.44	1.20	1.20	0.00	0.00	0.00	0	0.00	0	0.00
412025059	Nayadil house of Mubarak Hossain road	1.60	0.50	0.50	0.00	0.00	0.00	0	0.00	0	0.00
412025060	Kuripaika village road	1.50	1.00	0.00	1.00	0.00	0.00	0	0.00	0	0.00
412025061	Kharampur mazar bridge - Dewan.Khan Khadem house road	1.60	0.80	0.00	0.80	0.00	0.00	0	0.00	0	0.00

BASIC INFORMATION OF ROAD

DIVISION : CHITTAGONG

DISTRICT : B.BARIA

ROAD CODE	ROAD NAME	CREST WIDTH (m)	TOTAL LENGTH (Km)	SURFACE TYPE-WISE BREAK-UP (Km)				STRUCTURE		EXISTING GAP	
				EARTHEN	FLEXIBLE PAVEMENT (BC)	BRICK PAVEMENT (WBM/HBB/BFS)	RIGID PAVEMENT (CC/RCC)	NUMBER	SPAN (m)	NUMBER	SPAN (m)
1	2	3	4	5	6	7	8	9	10	11	12
412025062	Durgapur Guchchagram road	1.50	1.00	0.40	0.00	0.60	0.00	0	0.00	0	0.00
412025063	Noapara -Dharain road	2.00	1.50	0.30	1.20	0.00	0.00	0	0.00	0	0.00
412025064	Ahmedabad British road - Minto.Chowdhury house road	2.40	2.00	0.00	2.00	0.00	0.00	0	0.00	0	0.00
412025065	Maldarpara -Masjid para road	1.80	1.20	0.00	1.20	0.00	0.00	0	0.00	0	0.00
412025066	Nilakhade Eaquab Ali House Road Via Aru chairman House	1.83	1.00	1.00	0.00	0.00	0.00	0	0.00	0	0.00
412025067	Bongag- Krishnanager Road	2.44	3.80	3.80	0.00	0.00	0.00	0	0.00	0	0.00
412025068	Abdullapur village road (start from Abdullapur primary school)	2.44	1.50	1.50	0.00	0.00	0.00	0	0.00	0	0.00
412025069	Batamatha primary school road	2.44	0.85	0.85	0.00	0.00	0.00	0	0.00	0	0.00
412025070	Debogram Dakhin para R&H road-Lonashar road via H/O Azad Mia	2.00	0.70	0.70	0.00	0.00	0.00	0	0.00	0	0.00
412025071	Nurpur village road starting from Edris House	2.44	0.30	0.30	0.00	0.00	0.00	0	0.00	0	0.00
412025072	Debogram paschimpara road	2.00	0.80	0.80	0.00	0.00	0.00	0	0.00	0	0.00
412025073	R&H road-Police station road	2.44	0.35	0.35	0.00	0.00	0.00	0	0.00	0	0.00
412025074	Kharampur Delowar khadem House road	2.30	0.50	0.50	0.00	0.00	0.00	0	0.00	0	0.00
412025075	Kharampur Jia para village road	2.13	0.50	0.50	0.00	0.00	0.00	0	0.00	0	0.00
412025076	Durgapur vglage road	2.00	0.65	0.65	0.00	0.00	0.00	0	0.00	0	0.00
412025077	DC road-Baitulnur -Jam-E-Mosque road	2.00	0.50	0.50	0.00	0.00	0.00	0	0.00	0	0.00
412025078	Chandpur Jam-E-Mosque road	2.00	0.55	0.55	0.00	0.00	0.00	0	0.00	0	0.00
412025079	Kallanpur village road	2.00	0.65	0.65	0.00	0.00	0.00	0	0.00	0	0.00
412025080	Ramdhannager -Azampur British road	2.00	0.80	0.80	0.00	0.00	0.00	0	0.00	0	0.00
412025081	Ahmadabad village road	2.00	0.65	0.65	0.00	0.00	0.00	0	0.00	0	0.00
412025082	Kuripaika Dakshin para village road	2.00	0.66	0.66	0.00	0.00	0.00	0	0.00	0	0.00
412025083	Tanki village road (start from Tanki (N) primary school	2.00	0.45	0.45	0.00	0.00	0.00	0	0.00	0	0.00
412025084	Tank--Karmomate via Master para road	3.00	2.00	2.00	0.00	0.00	0.00	0	0.00	0	0.00
412025085	Chatura sharif Molla Bari-Alam Bari House road	2.44	0.30	0.30	0.00	0.00	0.00	0	0.00	0	0.00
412025086	Chatura sharif Adud Bhuyan House- Capt.Zahangir osman road	2.44	0.30	0.30	0.00	0.00	0.00	0	0.00	0	0.00
412025087	Tantor Ruty road-Graveyard road via Nasir Hazary house	2.44	0.92	0.92	0.00	0.00	0.00	0	0.00	0	0.00
412025088	Chatura sharif Pachim para pandit bari-Alam bari road	2.44	0.30	0.30	0.00	0.00	0.00	0	0.00	0	0.00
412025089	Hirapur Maddapara Regtd. Primay school road	1.83	0.75	0.75	0.00	0.00	0.00	0	0.00	0	0.00
412025090	Azampur Bazar-Karuatali Launch ghat Road	3.00	1.00	1.00	0.00	0.00	0.00	0	0.00	0	0.00
412025091	Ahmedabad -Daspara Road	2.50	0.80	0.80	0.00	0.00	0.00	0	0.00	0	0.00
412025092	Atkapara-Mirpur Road	3.00	1.20	1.20	0.00	0.00	0.00	0	0.00	0	0.00
412025093	Moniand-Karmomate Road via Gopinatpur Bazar	3.00	3.00	3.00	0.00	0.00	0.00	0	0.00	0	0.00
412025094	Mirpur- Karmomate High school Road	1.75	3.00	3.00	0.00	0.00	0.00	0	0.00	0	0.00
412025095	Moniand up- Moniand Chowdhary Bari House Road	2.44	2.75	2.75	0.00	0.00	0.00	0	0.00	0	0.00
412025096	Moniand Bholia Bari house Road	2.44	0.60	0.60	0.00	0.00	0.00	0	0.00	0	0.00
412025097	Moniand Daroga Bari House Road	3.13	0.90	0.90	0.00	0.00	0.00	0	0.00	0	0.00
412025098	Moniand Kaptan Bari House Road	2.13	0.60	0.60	0.00	0.00	0.00	0	0.00	0	0.00
412025099	Moniand Moti Miah House-Joynager Mosque Road	2.44	1.50	1.50	0.00	0.00	0.00	0	0.00	0	0.00
412025100	Ranikhar Graveyard-Khanka Sharif Road	2.00	0.50	0.50	0.00	0.00	0.00	0	0.00	0	0.00
VILLAGE ROAD-B TOTAL: 86 Nos. Road			94.49	71.67	19.01	3.68	0.13	47	179.71	8	54.86
AKHAURA UPAZILA TOTAL: 126 Nos. Road			225.23	132.54	72.59	17.48	2.63	217	1663.82	17	80.84