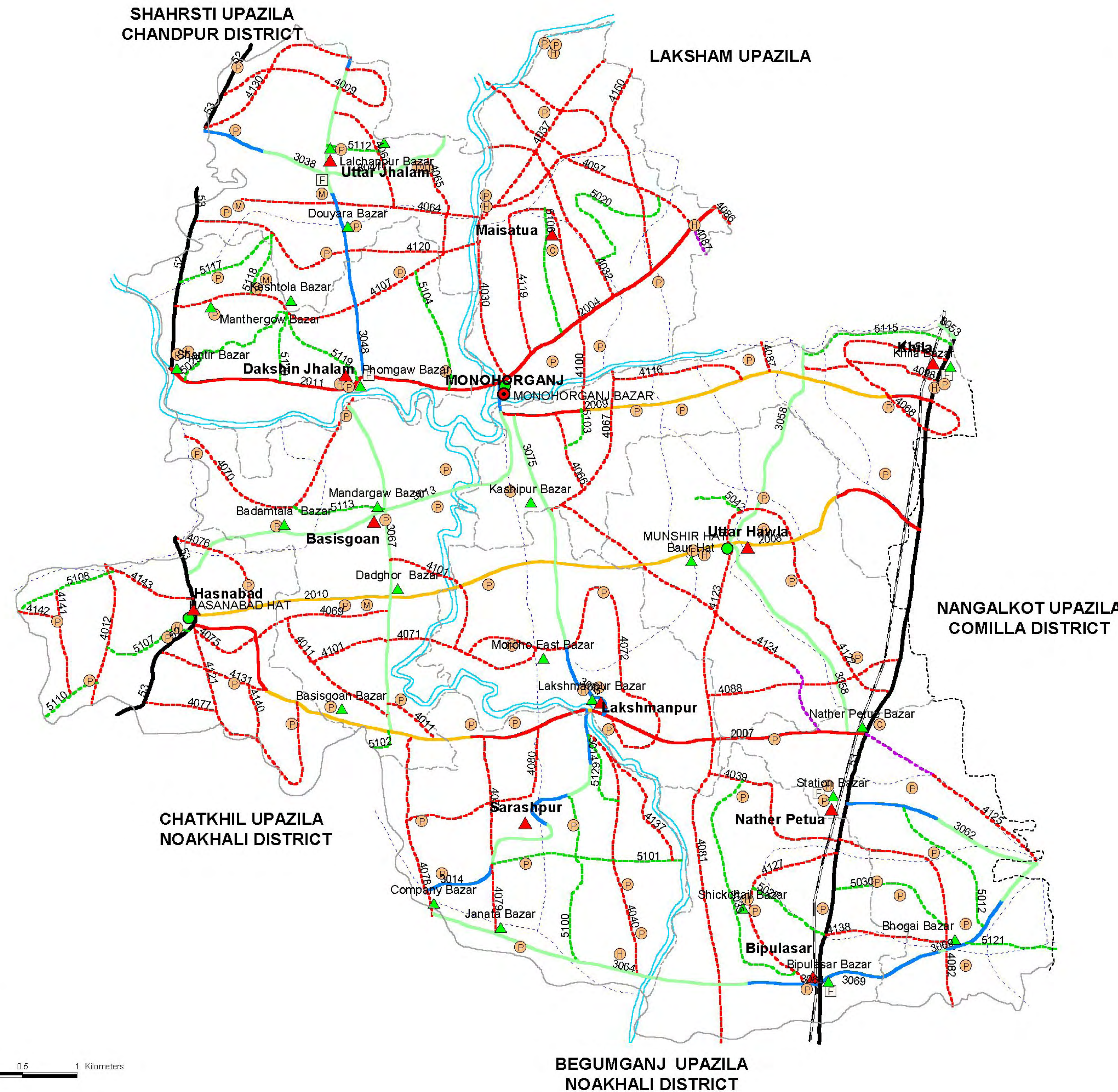


ROAD MAP MONOHORGANJ UPAZILA COMILLA DISTRICT



LEGEND

Administrative Boundary

- International Boundary
- District Boundary
- - - - Upazila Boundary
- · · · Union Boundary
- · - · Municipal Boundary

Administrative HQs

- District HQ
- Upazila HQ
- ▲ Union HQ

Physical Infrastructures

- National Highways
- Regional Highways
- Zila Road
- Upazila Road (Pucca)
- Upazila Road (Katcha)
- Union Road (Pucca)
- Union Road (Katcha)
- Village Road A (Pucca)
- Village Road B (Pucca)
- Village Road B (Katcha)
- Paurashava Road
- Railway Network
- Embankment
- Telecommunication line
- Power Transmission Line

Natural Features

- Wide River
- Water Bodies
- Sandy Area
- Khal
- Forest
- Hill

Socio-Economic Infrastructures

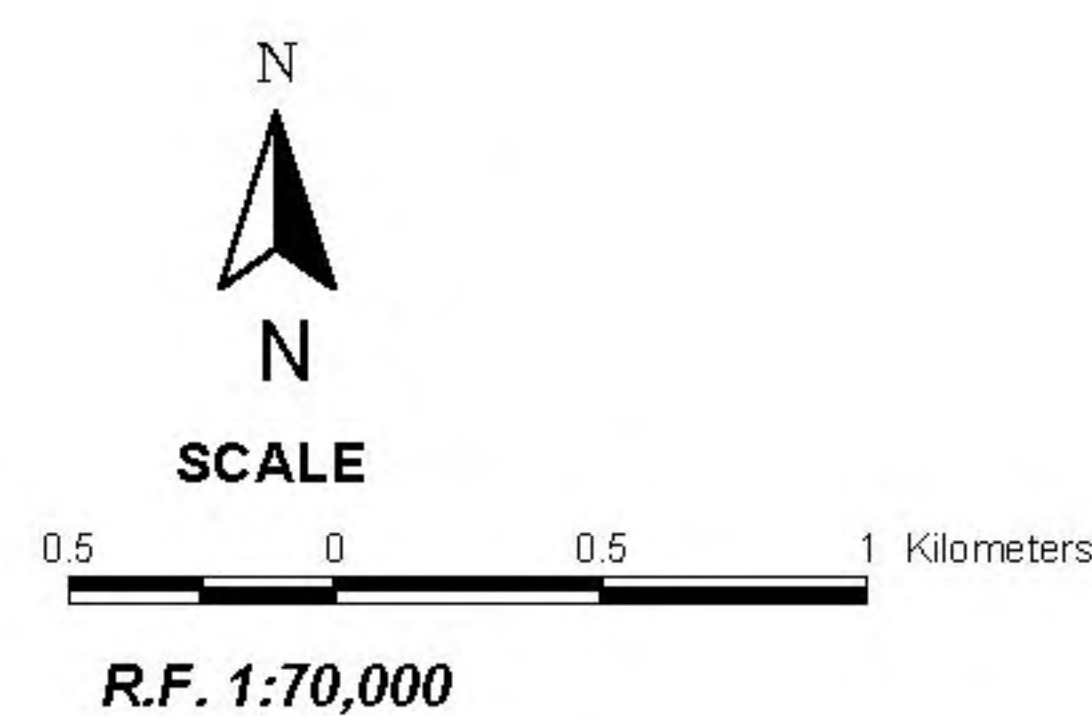
- Growth Centre
- ▲ Small Hat/Bazar
- Police Station
- Upazila Health Complex
- Family welfare Centre
- Community Clinic
- Post Office
- College
- High School
- Primary School
- Madrasa
- Mosque
- ▲ Ashrayan/Abasan
- ▲ Temple

Compiled from : LGED Upazila Base Maps 1994-95, Landsat TM 1998, GPS Survey 1999 and Field Checking in November 2004.

Projection : Lambert's Conformal Conic

PREPARED BY : GIS UNIT

LOCAL GOVERNMENT ENGINEERING DEPARTMENT



BASIC INFORMATION OF ROAD

DIVISION : CHITTAGONG

DISTRICT : COMILLA

ROAD CODE	ROAD NAME	CREST WIDTH (m)	TOTAL LENGTH (Km)	SURFACE TYPE-WISE BREAK-UP (Km)				STRUCTURE		EXISTING GAP	
				EARTHEN	FLEXIBLE PAVEMENT (BC)	BRICK PAVEMENT (WBM/HBB/BFS)	RIGID PAVEMENT (CC/RCC)	NUMBER	SPAN (m)	NUMBER	SPAN (m)
1	2	3	4	5	6	7	8	9	10	11	12

UPAZILA : MONOHORGANJ

ROAD TYPE : UPAZILA ROAD

419902004	Laksam - Monohargonj	7.32	4.08	0.00	4.08	0.00	0.00	3	21.35	0	0.00
419902007	Natherpetua - Hasnabad	7.32	13.34	5.54	7.09	0.71	0.00	27	112.85	0	0.00
419902008	Tuguria - Munshirhat	3.20	4.05	1.25	2.80	0.00	0.00	6	27.55	0	0.00
419902009	Bata Baria - Monuhargonj	3.66	8.28	5.16	2.34	0.78	0.00	14	73.99	0	0.00
419902010	Munshir hat - Hasnabad Rd.	3.20	13.59	13.59	0.00	0.00	0.00	3	19.02	10	151.00
419902011	Monohargonj - Santir bazar Rd.	3.10	6.33	0.00	6.33	0.00	0.00	5	59.90	2	7.00

UPAZILA ROAD TOTAL: 6 Nos. Road

49.67 25.54 22.64 1.49 0.00 58 314.66 12 158.00

ROAD TYPE : UNION ROAD

419903013	Monohargonj - Hasnabad Rd.	3.35	8.06	6.73	1.33	0.00	0.00	4	40.21	5	81.00
419903014	Laskmanpur - Compani bazar Rd.	3.66	6.05	2.74	1.65	1.66	0.00	2	15.90	1	12.00
419903038	Lalchandpur Bernaiya Rd.	3.90	2.65	2.65	0.00	0.00	0.00	3	17.73	1	2.00
419903044	Chitoshi - Lalchandpur Rd.	3.66	2.35	2.35	0.00	0.00	0.00	1	4.57	0	0.00
419903048	Chitoshi C&B - Pomgaon Via Rajapur, Sikhatia & UP office.	3.66	6.91	3.60	2.97	0.34	0.00	10	59.15	0	0.00
419903053	Khila UP - Chandona Bazar	2.30	4.15	4.15	0.00	0.00	0.00	0	0.00	0	0.00
419903058	Gazimura - Ganipur Rd.	2.00	6.21	6.21	0.00	0.00	0.00	7	35.94	6	76.00
419903062	Natherpetua U.P.office - Manikmura Rd.	3.00	4.33	3.13	0.70	0.50	0.00	3	40.90	1	25.00
419903064	Bepulashar - Compani bazar Rd.	3.01	7.70	6.00	1.71	0.00	0.00	7	48.65	13	56.50
419903067	Baishgoan - Jalipur Rd.	3.66	6.15	6.15	0.00	0.00	0.00	6	35.35	0	0.00
419903069	Bepulashar - Manikmura Rd.	3.04	5.16	3.39	0.53	1.24	0.00	5	31.07	0	0.00
419903075	Monohargoanj - Laksmanpur Rd.	2.32	6.10	4.39	0.60	1.11	0.00	6	82.89	0	0.00

UNION ROAD TOTAL: 12 Nos. Road

65.82 51.48 9.49 4.85 0.00 54 412.36 27 252.50

ROAD TYPE : VILLAGE ROAD-A

419904009	Pratabpur - Chonua Road	1.80	4.74	3.54	0.60	0.61	0.00	0	0.00	0	0.00
419904011	Baishguan - Saktala Road	2.20	3.65	3.65	0.00	0.00	0.00	0	0.00	0	0.00
419904012	Kaishai - Banduara	1.29	4.20	4.20	0.00	0.00	0.00	0	0.00	0	0.00
419904030	Monohorgonj - Chatitola	2.76	8.90	8.90	0.00	0.00	0.00	0	0.00	0	0.00
419904032	Maishatua - Hazipara	2.48	4.00	4.00	0.00	0.00	0.00	0	0.00	0	0.00
419904034	Iisapura Bazar - Ashirpar Rd.	2.50	3.95	3.95	0.00	0.00	0.00	0	0.00	0	0.00
419904037	Ishapura - Amtali Rd.	2.91	7.60	7.60	0.00	0.00	0.00	0	0.00	0	0.00
419904039	Bihara - Shikchain Rd.	1.88	4.47	4.47	0.00	0.00	0.00	0	0.00	0	0.00
419904040	Radarpur - Lakampur Rd.	2.30	5.67	5.67	0.00	0.00	0.00	0	0.00	0	0.00
419904063	Haria Hossainpur - Naogaon Rd.	3.04	3.00	3.00	0.00	0.00	0.00	0	0.00	0	0.00
419904064	Amtali - Meldarkot Rd.	3.04	3.80	3.80	0.00	0.00	0.00	0	0.00	0	0.00
419904065	Barakashtala - Dicchanda Rd.	3.04	3.00	3.00	0.00	0.00	0.00	0	0.00	0	0.00
419904066	Deshaband - Kashipur Rd.	3.04	2.42	2.42	0.00	0.00	0.00	0	0.00	0	0.00
419904067	Latchar - Thearpur Rd.	3.04	5.38	5.38	0.00	0.00	0.00	0	0.00	0	0.00
419904068	Sateswar - Batabaria Rd.	3.04	3.05	3.05	0.00	0.00	0.00	0	0.00	0	0.00
419904069	Keari - Monora Rd.	3.05	2.44	2.44	0.00	0.00	0.00	0	0.00	0	0.00
419904070	Sarifpur - Jalipur Rd.(Pomgaua - Chelua- Nowaga)	3.04	7.18	4.11	0.00	3.07	0.00	0	0.00	0	0.00
419904071	Marah - Batkor Rd.	3.04	3.50	3.50	0.00	0.00	0.00	0	0.00	0	0.00
419904072	Bhangar - Marah West para Rd.	2.44	10.13	10.13	0.00	0.00	0.00	0	0.00	0	0.00
419904075	Monora - Hasnabad Rd.	2.00	1.52	1.52	0.00	0.00	0.00	0	0.00	0	0.00
419904076	Satgoria - Monora Rd.	2.00	2.90	2.90	0.00	0.00	0.00	0	0.00	0	0.00
419904077	Nautala - Nishachar Rd.	3.04	1.22	1.22	0.00	0.00	0.00	0	0.00	0	0.00
419904078	Baishgaon - Compani bazar Rd.	3.04	3.50	3.50	0.00	0.00	0.00	0	0.00	0	0.00
419904079	Sahapur - Domoria Rd.	3.04	5.00	5.00	0.00	0.00	0.00	0	0.00	0	0.00
419904080	Batabaria - Maricha Rd.	3.04	2.50	2.50	0.00	0.00	0.00	0	0.00	0	0.00
419904081	Jawara - Singuri Rd.	3.04	4.21	4.21	0.00	0.00	0.00	0	0.00	0	0.00

BASIC INFORMATION OF ROAD

DIVISION : CHITTAGONG

DISTRICT : COMILLA

ROAD CODE	ROAD NAME	CREST WIDTH (m)	TOTAL LENGTH (Km)	SURFACE TYPE-WISE BREAK-UP (Km)				STRUCTURE		EXISTING GAP	
				EARTHEN	FLEXIBLE PAVEMENT (BC)	BRICK PAVEMENT (WBM/HBB/BFS)	RIGID PAVEMENT (CC/RCC)	NUMBER	SPAN (m)	NUMBER	SPAN (m)
1	2	3	4	5	6	7	8	9	10	11	12
419904082	Kachi - Behara Rd.	3.04	6.00	6.00	0.00	0.00	0.00	0	0.00	0	0.00
419904087	Mellah - Assirpar Rd.	2.13	0.42	0.00	0.42	0.00	0.00	0	0.00	0	0.00
419904088	Hatimara - Soari Rd.	2.44	5.00	5.00	0.00	0.00	0.00	0	0.00	0	0.00
419904097	Ashirpur-Amtali Rd	3.04	4.90	4.90	0.00	0.00	0.00	0	0.00	0	0.00
419904098	Royapur-Naridia Rd	2.10	3.00	3.00	0.00	0.00	0.00	0	0.00	0	0.00
419904100	Goaliaru-Taherpur Rd.	2.50	3.00	3.00	0.00	0.00	0.00	0	0.00	0	0.00
419904101	Marah-Mandargoan Rd.	2.00	3.00	3.00	0.00	0.00	0.00	0	0.00	0	0.00
419904107	Mirjapur - Bachair Rd.	2.33	7.10	7.10	0.00	0.00	0.00	4	9.30	5	22.00
419904119	Rashdpur - Hatirpar Rd.	2.00	6.25	6.25	0.00	0.00	0.00	1	4.90	4	27.00
419904120	Krishnapur - Amtali Rd.	1.50	7.91	7.91	0.00	0.00	0.00	2	11.00	7	75.00
419904121	Hasnabad - Sreepur Rd.	3.04	4.86	4.86	0.00	0.00	0.00	4	20.10	1	9.00
419904122	Hatimara - Munshirhat Rd.	2.00	8.65	8.65	0.00	0.00	0.00	1	9.76	10	160.00
419904123	Munshirhat - Shinghuri Rd.	3.04	3.96	3.96	0.00	0.00	0.00	0	0.00	3	33.00
419904124	Indrde - Kashipur Rd.	2.00	8.07	6.97	1.10	0.00	0.00	1	3.66	8	94.00
419904125	Natherpetua Railway Station - Manikmura Rd.	3.80	3.50	3.50	0.00	0.00	0.00	4	20.62	0	0.00
419904127	Kachi - Bepulashar Rd.	3.04	5.17	5.17	0.00	0.00	0.00	2	14.62	0	0.00
419904130	Sreeyang - Bernaiya Rd.	3.04	3.88	3.88	0.00	0.00	0.00	2	9.91	0	0.00
419904131	Monipur - Alinokibpur Road	2.44	2.20	2.20	0.00	0.00	0.00	0	0.00	0	0.00
419904136	Natherpatua- Poranpur School Rd.	2.85	2.25	2.25	0.00	0.00	0.00	0	0.00	0	0.00
419904137	Laxmanpur- Mirzabari Rd.	2.85	5.00	5.00	0.00	0.00	0.00	0	0.00	0	0.00
419904138	Kachi - Bogay Rd.	2.86	4.56	4.56	0.00	0.00	0.00	0	0.00	0	0.00
419904140	Monipur - Tak Markat Rd.	2.00	1.50	1.50	0.00	0.00	0.00	0	0.00	0	0.00
419904141	Taitola - Norpia Rd.	2.56	2.56	2.56	0.00	0.00	0.00	0	0.00	0	0.00
419904142	Norpia - Kashoi Rd.	2.00	1.25	1.25	0.00	0.00	0.00	0	0.00	0	0.00
419904143	Hasnabad bazar - Shatgoria Rd.	2.56	3.12	3.12	0.00	0.00	0.00	0	0.00	0	0.00
419904145	Khila - Razapur Rd.	2.88	3.50	3.50	0.00	0.00	0.00	0	0.00	0	0.00
419904150	Ichapura - Amtoly Road	2.89	5.33	5.33	0.00	0.00	0.00	0	0.00	0	0.00
VILLAGE ROAD-A TOTAL: 53 Nos. Road			227.87	222.08	2.12	3.67	0.00	21	103.87	38	420.00

ROAD TYPE : VILLAGE ROAD-B

419905012	Bhogai - Kandi via Kasharbari Rd.	1.54	5.45	5.45	0.00	0.00	0.00	0	0.00	0	0.00
419905020	Satghar - Moishatua	1.18	8.00	8.00	0.00	0.00	0.00	0	0.00	0	0.00
419905027	Bipulashar - Munshirhat Rd.	2.87	3.09	3.09	0.00	0.00	0.00	0	0.00	0	0.00
419905029	Chanua - Bara Kashtala Rd.	1.98	8.75	8.75	0.00	0.00	0.00	0	0.00	0	0.00
419905030	Nararpar - Bhogai Rd.	1.83	6.20	6.20	0.00	0.00	0.00	0	0.00	0	0.00
419905031	Sreeung - Nagjhatia Rd.	1.59	5.78	5.78	0.00	0.00	0.00	0	0.00	0	0.00
419905034	Ashirpar - Hatirpar Rd.	1.88	6.73	6.73	0.00	0.00	0.00	0	0.00	0	0.00
419905035	Natherpatua - Bipulashar Rd.	2.26	8.05	8.05	0.00	0.00	0.00	0	0.00	0	0.00
419905100	Bhowpur - Janata bazar	3.04	3.00	3.00	0.00	0.00	0.00	0	0.00	0	0.00
419905102	Sripur - kamalpur road	2.11	0.70	0.70	0.00	0.00	0.00	0	0.00	0	0.00
419905103	kasipur - Bernia Rd.	2.44	2.18	2.18	0.00	0.00	0.00	0	0.00	0	0.00
419905104	Batgao - Bachai Rd.	2.11	1.83	1.83	0.00	0.00	0.00	0	0.00	0	0.00
419905106	Laksam Monohargonj - Maisatua Collage Road.	3.05	1.60	1.60	0.00	0.00	0.00	0	0.00	0	0.00
419905107	Baduapara - Raktamanderhat Road.	2.44	4.00	4.00	0.00	0.00	0.00	0	0.00	0	0.00
419905108	Kaddra - Kashai Road.	2.44	2.50	2.50	0.00	0.00	0.00	0	0.00	0	0.00
419905110	Badowara - Howra Road.	2.45	3.00	3.00	0.00	0.00	0.00	0	0.00	0	0.00
419905112	Cashtala - Lalchandpur Ashrayan Road.	3.05	1.80	1.80	0.00	0.00	0.00	0	0.00	0	0.00
419905113	Bangarh - Mandowara Road.	2.10	2.00	2.00	0.00	0.00	0.00	0	0.00	0	0.00
419905114	Lakhanpur High School to Shoewari Road.Via Mandowara.	2.44	3.10	3.10	0.00	0.00	0.00	0	0.00	0	0.00
419905115	Khila- Narida Rd.	2.85	2.00	2.00	0.00	0.00	0.00	0	0.00	0	0.00
419905117	Sha sharif Digree Collage - Norhorypur Rd.	2.65	2.85	2.85	0.00	0.00	0.00	0	0.00	0	0.00
419905118	Kashtola- Norhorypur Rd.	2.80	2.50	2.50	0.00	0.00	0.00	0	0.00	0	0.00
419905119	Pomgoua - Norhorypur Rd.	2.00	4.10	4.10	0.00	0.00	0.00	0	0.00	0	0.00
419905120	Norhorypur Madrasa - Pomgoua Village Rd.	2.00	2.00	2.00	0.00	0.00	0.00	0	0.00	0	0.00
419905121	Bhogai - Nishchondopur Rd.	2.91	2.85	2.85	0.00	0.00	0.00	0	0.00	0	0.00

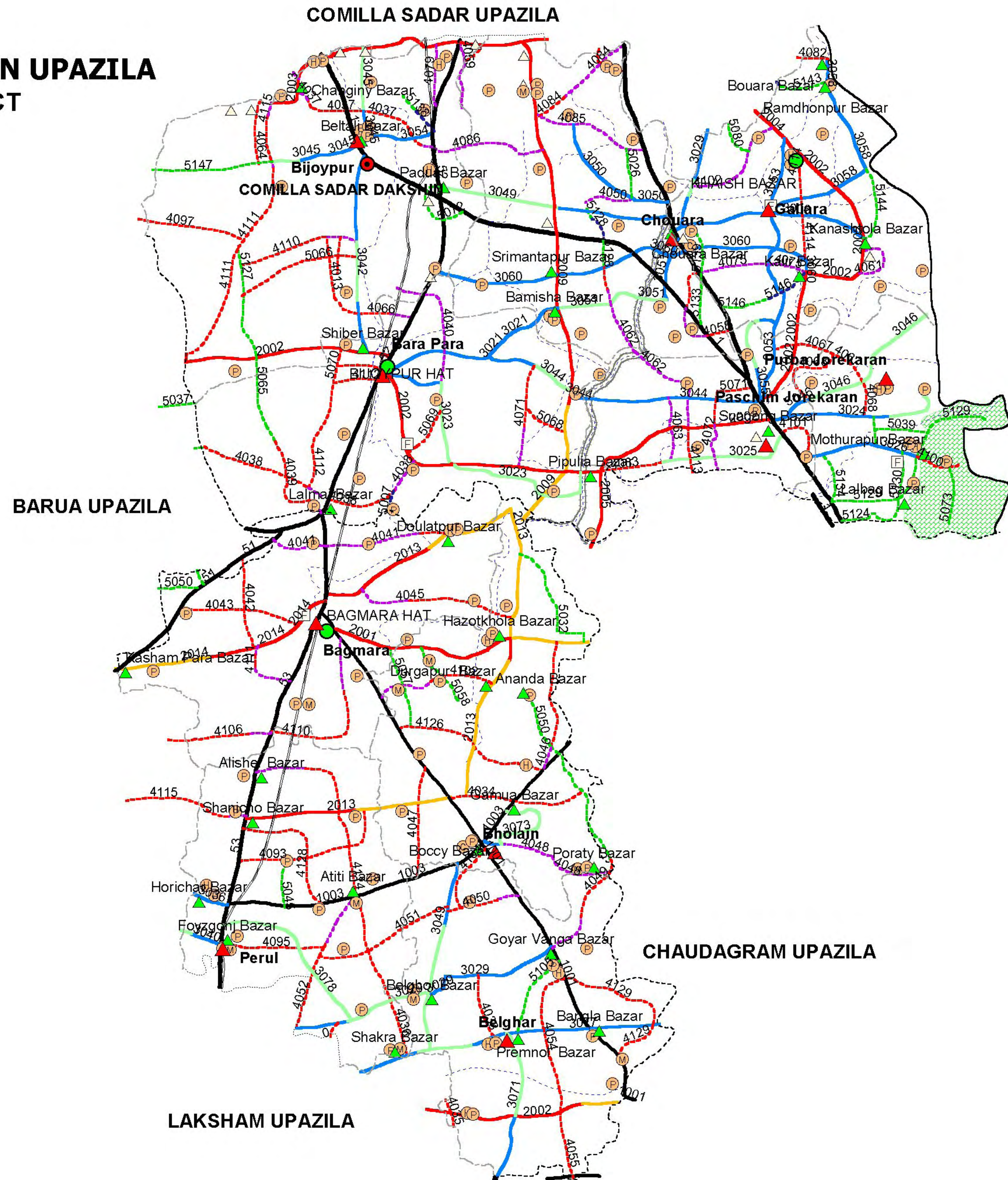
BASIC INFORMATION OF ROAD

DIVISION : CHITTAGONG

DISTRICT : COMILLA

ROAD CODE	ROAD NAME	CREST WIDTH (m)	TOTAL LENGTH (Km)	SURFACE TYPE-WISE BREAKE-UP (Km)				STRUCTURE		EXISTING GAP	
				EARTHEN	FLEXIBLE PAVEMENT (BC)	BRICK PAVEMENT (WBM/HBB/BFS)	RIGID PAVEMENT (CC/RCC)	NUMBER	SPAN (m)	NUMBER	SPAN (m)
1	2	3	4	5	6	7	8	9	10	11	12
419905129	Vangore Village Rd.	2.10	0.80	0.80	0.00	0.00	0.00	0	0.00	0	0.00
VILLAGE ROAD-B TOTAL: 26 Nos. Road			94.86	94.86	0.00	0.00	0.00	0	0.00	0	0.00
MONOHORGANJ UPAZILA TOTAL: 97 Nos. Road			438.22	393.96	34.24	10.01	0.00	133	830.89	77	830.50

ROAD MAP COMILLA SADAR DAKSHIN UPAZILA COMILLA DISTRICT



LEGEND

Administrative Boundary

- International Boundary
- District Boundary
- Upazila Boundary
- Union Boundary
- Municipal Boundary

Administrative HQs

- District HQ
- Upazila HQ
- Union HQ

Physical Infrastructures

- National Highways
- Regional Highways
- Zila Road
- Upazila Road (Pucca)
- Upazila Road (Katcha)
- Union Road (Pucca)
- Union Road (Katcha)
- Village Road A (Pucca)
- Village Road A (Katcha)
- Village Road B (Pucca)
- Village Road B (Katcha)
- Paurashava Road
- Railway Network
- Embankment
- Telecommunication line
- Power Transmission Line

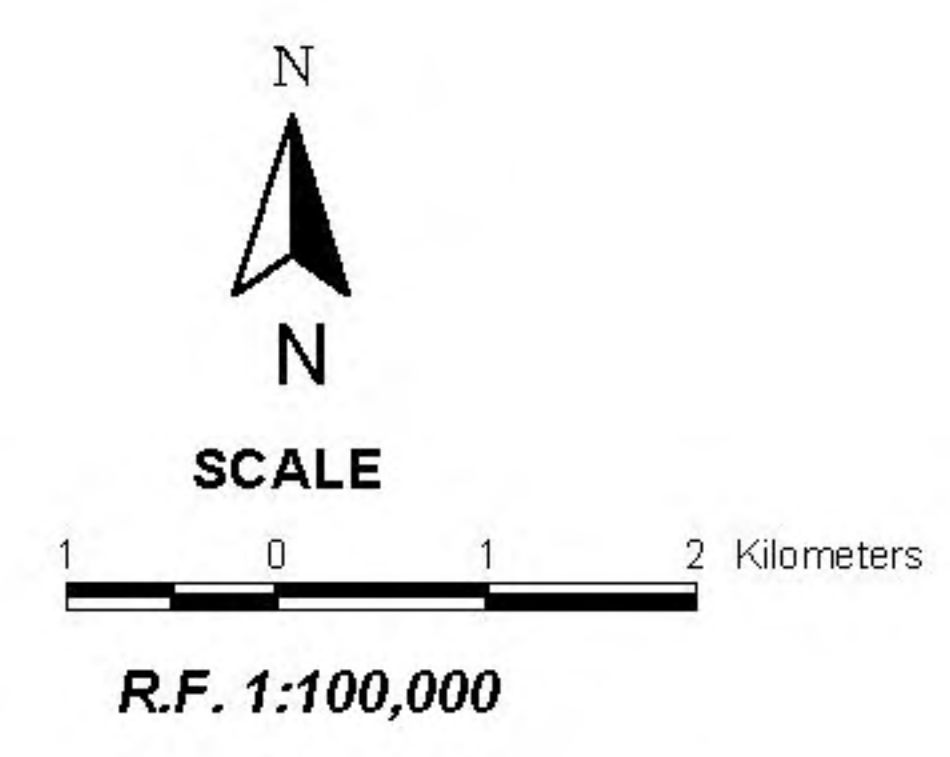
Natural Features

- Wide River
- Water Bodies
- Sandy Area
- Khal
- Forest
- Hill

Socio-Economic Infrastructures

- Growth Centre
- Small Hat/Bazar
- Police Station
- Upazila Health Complex
- Family welfare Centre
- Community Clinic
- Post Office
- College
- High School
- Primary School
- Madrassa
- Mosque
- Ashrayan/Abasan
- Temple

Compiled from : LGED Upazila Base Maps 1994-95, Landsat TM 1998, GPS Survey 1998 and Field Checking in November 2004.
Projection : Lambert's Conformal Conic
PREPARED BY : GIS UNIT
LOCAL GOVERNMENT ENGINEERING DEPARTMENT



BASIC INFORMATION OF ROAD

DIVISION : CHITTAGONG

DISTRICT : COMILLA

ROAD CODE	ROAD NAME	CREST WIDTH (m)	TOTAL LENGTH (Km)	SURFACE TYPE-WISE BREAK-UP (Km)				STRUCTURE		EXISTING GAP	
				EARTHEN	FLEXIBLE PAVEMENT (BC)	BRICK PAVEMENT (WBM/HBB/BFS)	RIGID PAVEMENT (CC/RCC)	NUMBER	SPAN (m)	NUMBER	SPAN (m)
1	2	3	4	5	6	7	8	9	10	11	12

UPAZILA : COMILLA-S DAKSIN

ROAD TYPE : UPAZILA ROAD

419912001	Pipulia-Hazatkhal-Bagmara Rd (UZR #181)	7.32	7.97	4.92	0.00	3.05	0.00	22	66.85	0	0.00
419912002	Balutupa-Khaish GC-Suagonj-Pipulia-Dakhin bijoypur-Adinamura-Bataichari(Barura) Road. (UZR #185)	6.50	29.00	0.25	8.98	19.77	0.00	55	242.65	1	6.00
419912008	Balutupa Chowmohani -Tomsom bridge	7.50	3.80	0.00	3.80	0.00	0.00	7	35.00	0	0.00
419912009	Comilla(Airport Rd)-Hazatkhal-Bucchi-Sanichow Rd. (UZR #182)	3.50	14.00	3.10	9.45	1.46	0.00	11	45.69	0	0.00
419912011	EPZ-Noagoan-choumohoni- Beltoil-Hossainpur-Lalmati-Adinamura(Barura)Kotbari-Gandhamati (UZR #193)	3.20	23.90	14.45	6.65	1.50	1.30	32	81.30	0	0.00
419912014	Bagmara-Changahata - Pickpara Rd.	3.04	4.90	2.30	1.46	1.14	0.00	5	9.22	0	0.00
419912015	Suagonj -Alampur-Olirbazar -Bejoypur-Maddam Bejoypur-Dhanmura(Hazirkhamar)j Rd (UZR #185)	3.00	15.00	0.00	15.00	0.00	0.00	20	103.67	0	0.00
419912016	Bagmara-Hazotkhola-Saneecho Rd. (UZR #182)	3.32	17.75	12.48	5.27	0.00	0.00	0	0.00	0	0.00
419912017	Laksam - Juktikhala	7.32	6.07	5.64	0.43	0.00	0.00	7	13.64	0	0.00

UPAZILA ROAD TOTAL: 9 Nos. Road 122.39 43.13 51.04 26.92 1.30 159 598.03 1 6.00

ROAD TYPE : UNION ROAD

419913001	Misree Jamee Mosque-Poroty Via Palpara Rd.	3.53	12.80	5.25	7.55	0.00	0.00	19	27.73	0	0.00
419913002	Norpaty - Sharifpur Rd.	2.74	7.00	5.31	1.69	0.00	0.00	4	9.96	6	13.00
419913003	Sarifpur - Samaspur - Chaddaduna - Tulatoli - Belghar Rd.	3.00	4.25	3.61	0.00	0.64	0.00	0	0.00	0	0.00
419913006	Dayapur-Chowara - Kanashtola Rd	3.00	7.00	0.00	7.00	0.00	0.00	4	11.00	0	0.00
419913023	Bijoypur - Khashkhamar- Tongirpar-Pipulia bazar Rd	2.50	7.30	5.40	1.90	0.00	0.00	5	9.00	0	0.00
419913024	Suagonj - Talpatty- Birahimpur- Kamalpur Rd	3.00	7.00	3.75	3.25	0.00	0.00	6	14.50	0	0.00
419913025	Suagonj - Kalikapur- Talikhona Rd	3.00	4.60	3.00	1.40	0.20	0.00	6	18.00	0	0.00
419913026	Bishwa Rd.-Vatpara - Goalgaoon-Nirvoypurr Rd	3.50	5.00	1.00	2.70	1.30	0.00	4	12.21	0	0.00
419913029	Chowara -Bibir Bazar Via Bara pukurpar	3.00	1.20	0.70	0.50	0.00	0.00	2	15.00	0	0.00
419913036	Harishchar - Pachpara Rd.	3.04	0.90	0.00	0.90	0.00	0.00	1	30.49	0	0.00
419913040	Bizra Bazar-Foygonj Rd,	3.05	1.34	0.00	1.34	0.00	0.00	1	2.00	0	0.00
419913042	Shiberbazar- Beltali Bazar Rd	4.50	5.00	1.50	3.50	0.00	0.00	7	24.30	0	0.00
419913045	Mainamati Meusum- Beeltoli Bazar -Balarampur Rd	2.50	5.20	2.30	2.90	0.00	0.00	8	26.15	0	0.00
419913046	Suagonj -i Firingirhat-Dakshin Bhagalpur Rd	2.50	3.50	2.50	1.00	0.00	0.00	5	30.40	0	0.00
419913049	Old Chowara -Tarapaiya - Laxmipur-Mostapur-Paduarbazar Rd	2.50	7.00	4.22	2.78	0.00	0.00	7	19.30	0	0.00
419913050	Old Chowara - Dumoria-Noapara-Rajapara Road	2.75	3.30	1.22	2.09	0.00	0.00	7	15.10	0	0.00
419913051	Chowarabazar-Chashapara-Baishkula -JosphurRd.	2.50	4.00	2.03	1.97	0.00	0.00	8	50.80	0	0.00
419913053	Laxmipur--Board Office-Balarampur-Kundarghora	2.50	4.50	0.00	4.50	0.00	0.00	6	14.25	0	0.00
419913055	Suagonjbazar-Subarnapur-Banipur-Dholipara-Kalirbazar Rd.	2.50	3.00	1.35	1.65	0.00	0.00	4	6.80	0	0.00
419913058	Devipur-Marualii - Akbaliya-Komalla-Bowarabazar Road	2.50	7.50	0.00	7.50	0.00	0.00	10	41.60	0	0.00
419913060	Chandpur - Sremonthpur-Matiara-Kalir Bazar Rd	2.50	11.60	2.40	9.20	0.00	0.00	4	19.50	0	0.00
419913068	Old Ctg. rd - Kalir bazar Rd	3.00	2.80	0.00	2.80	0.00	0.00	7	26.00	0	0.00
419913070	Bissha Road -Lalbag - Mathurapur Rd	3.50	3.50	0.00	3.50	0.00	0.00	7	19.80	0	0.00
419913071	Premnol - Moghua via Khilpara Rd.	3.35	4.15	1.25	1.70	1.20	0.00	2	5.50	0	0.00
419913073	Jamira -Jamua Rd road	3.04	2.50	1.75	0.75	0.00	0.00	0	0.00	0	0.00
419913074	Khaish-Baluarchar-Maddam Rajapur-Nalkuri-Kalirbazar	3.50	3.50	2.90	0.60	0.00	0.00	5	14.55	0	0.00
419913077	Gonti - Metalla Rd.	3.66	9.00	0.57	4.95	3.48	0.00	6	83.00	0	0.00
419913078	Parul - Gazaria - Fazilpur - Singguria -Shakra Bazar Rd.	2.16	9.34	7.57	0.55	1.23	0.00	0	0.00	0	0.00
419913080	Laksam - Atiti Bazar Rd.	1.94	3.24	1.89	1.35	0.00	0.00	0	0.00	2	4.00
419913081	Bagmara-Joynagar -Ashara Bazar - Rd.	3.10	5.40	2.24	3.17	0.00	0.00	1	6.20	0	0.00
419913082	Alisawar-Atiti Pramnl Rd.	3.00	10.75	9.38	1.37	0.00	0.00	1	2.20	8	25.00

UNION ROAD TOTAL: 31 Nos. Road 167.17 73.07 86.05 8.05 0.00 147 555.34 16 42.00

BASIC INFORMATION OF ROAD

DIVISION : CHITTAGONG

DISTRICT : COMILLA

ROAD CODE	ROAD NAME	CREST WIDTH (m)	TOTAL LENGTH (Km)	SURFACE TYPE-WISE BREAK-UP (Km)				STRUCTURE		EXISTING GAP	
				EARTHEN	FLEXIBLE PAVEMENT (BC)	BRICK PAVEMENT (WBM/HBB/BFS)	RIGID PAVEMENT (CC/RCC)	NUMBER	SPAN (m)	NUMBER	SPAN (m)
1	2	3	4	5	6	7	8	9	10	11	12

ROAD TYPE : VILLAGE ROAD-A

419914034	Nischintapur - Amua Rd via Jamua Bazar.	2.50	0.40	0.40	0.00	0.00	0.00	0	0.00	0	0.00
419914036	Kamar bazar - Premlal Rd.	2.34	2.25	1.16	0.00	1.09	0.00	0	0.00	0	0.00
419914038	Lulbaria -Ratanpur - Chandimura Rd	3.50	8.00	6.30	1.70	0.00	0.00	2	33.00	0	0.00
419914039	Barodharmapur - Lalmai Rd	2.50	3.40	3.40	0.00	0.00	0.00	2	5.50	0	0.00
419914040	Mohanpur Sikarpur - Jatrapur -Ramchandrapur- Chamberbazar Rd	3.50	3.31	0.00	3.31	0.00	0.00	4	18.40	0	0.00
419914041	Dutiapur - Daulatpur Rd.	3.04	4.48	1.64	2.84	0.00	0.00	0	0.00	0	0.00
419914042	Nagariapara - Mogbari Rd.	3.04	2.19	2.19	0.00	0.00	0.00	0	0.00	0	0.00
419914043	Monoharpur - Keshanpar Rd.	3.04	3.05	1.97	0.00	1.08	0.00	0	0.00	0	0.00
419914045	Bagmara- Raipur - Hazatkhola Road	3.04	4.00	0.62	1.72	1.66	0.00	2	32.00	0	0.00
419914046	Jamua - Chota Chalunda Rd.	3.04	4.05	4.05	0.00	0.00	0.00	0	0.00	0	0.00
419914047	Golacho - Kachia pukuria Rd.	3.04	3.00	2.37	0.00	0.64	0.00	0	0.00	0	0.00
419914048	Buccy -Porayty-Jamua Rd	3.00	7.65	3.55	2.20	1.90	0.00	0	0.00	0	0.00
419914050	Kakatita - Belgar Rd.	2.50	1.78	1.06	0.72	0.00	0.00	0	0.00	0	0.00
419914051	Fazilpur - Belgar Rd.	3.04	3.10	3.10	0.00	0.00	0.00	0	0.00	0	0.00
419914052	Barapara - Dhaneshor-Bahuband Rd	3.50	2.10	2.10	0.00	0.00	0.00	1	3.00	0	0.00
419914054	Gaiarbanga - Cholbander Rd.	3.00	2.88	2.24	0.00	0.64	0.00	0	0.00	0	0.00
419914055	Cholbander - Baugadda Rd.	3.00	1.36	1.36	0.00	0.00	0.00	0	0.00	0	0.00
419914058	Old Ctg .(Fultali)Rd Kamalapur-Dhanaitary - Bypass Rd-Ctg Rd	2.50	3.50	2.90	0.60	0.00	0.00	7	8.20	0	0.00
419914059	Tomson bridge - Unishar- Airport Rd	2.90	3.00	0.00	3.00	0.00	0.00	0	0.00	0	0.00
419914061	Subhapur-Subarnapur-Joshpur(BOP)-Murapara-Kaneshitala(RHD)	3.00	3.50	0.00	3.50	0.00	0.00	5	16.00	0	0.00
419914062	Suarkhil-Bhubanpur-Jangalpur-Bhaishkhala-Bara Bamisha	3.00	6.00	3.73	2.27	0.00	0.00	7	66.50	0	0.00
419914063	Satbaria Chowmohani-Harirchar-Talykona-Nalchua	2.50	4.00	1.10	2.90	0.00	0.00	4	3.80	0	0.00
419914064	Salmanpur - Gabtoli Road	2.50	2.00	1.00	1.00	0.00	0.00	0	0.00	0	0.00
419914066	Srenibash-Kashipur-Maddam Bijoypur-Dhanmura	2.50	2.00	1.50	0.50	0.00	0.00	4	24.65	0	0.00
419914068	Kamalpur-Kachuarpar -Julai-Uttar Bhagalpur(RHD)Road	2.50	4.00	2.60	1.40	0.00	0.00	7	29.50	0	0.00
419914070	Sindua-Sishpur-Chikotia-Gajaria Rd.	2.50	3.00	2.63	0.38	0.00	0.00	4	9.50	0	0.00
419914072	Batagram-Majlishpur-Joymongalpur	2.50	3.00	0.00	3.00	0.00	0.00	3	7.00	0	0.00
419914079	Saktala(Noakhali RHD)-Gobindapur(BARD RD) Rd	2.50	1.60	0.00	0.50	1.10	0.00	3	7.40	0	0.00
419914085	Rajapara - Goalmathon Road	2.50	2.50	0.00	2.50	0.00	0.00	3	11.50	0	0.00
419914086	Kachua Chowmohani- Kazirpara -Dishabond	2.50	3.50	0.00	3.50	0.00	0.00	2	17.00	0	0.00
419914093	Chota Hargila - Matainkot Rd.	2.44	5.00	4.45	0.00	0.55	0.00	0	0.00	0	0.00
419914095	Perul - Hapania Rd.	2.43	2.42	2.42	0.00	0.00	0.00	0	0.00	0	0.00
419914100	Mathurapur-Joynagar(Ashrayan) Nirvoypur Rd	2.00	1.75	1.75	0.00	0.00	0.00	1	1.00	0	0.00
419914101	Bhagalpur - Jolai banipur Rd	2.50	2.00	2.00	0.00	0.00	0.00	1	0.90	0	0.00
419914102	Laxmipur-Jongalpur-Kalikapur-Chouara Road	3.00	3.30	0.00	3.30	0.00	0.00	5	5.85	0	0.00
419914103	Hadgara-Baratula Rd.	2.59	4.20	2.10	2.10	0.00	0.00	0	0.00	0	0.00
419914111	Bagmara - Jamtaoli Rd.	2.50	5.88	4.88	1.00	0.00	0.00	7	68.91	1	3.00
419914112	Sanecho - Nurpur Rd.	3.10	3.50	3.50	0.00	0.00	0.00	0	0.00	0	0.00
419914115	Gabtaly Babystand-Kotbari Pre-cadet School	3.50	1.80	0.70	1.10	0.00	0.00	1	1.50	0	0.00
419914116	Changahata - Nurpur Rd.	3.65	3.10	3.10	0.00	0.00	0.00	1	4.57	2	12.00
419914124	Lalmal- Chandipur-Mongalmura Rd.	3.00	2.00	2.00	0.00	0.00	0.00	2	3.50	0	0.00
419914125	Suagonj-Shahebbari-Majlishpur Rd	3.00	3.00	3.00	0.00	0.00	0.00	1	2.50	0	0.00
419914126	Uttar Nischintapur - Jumua Rd.	2.75	3.95	3.95	0.00	0.00	0.00	2	4.42	12	36.00
419914127	Chowara-pathankot-Jungalpur	3.00	2.50	2.50	0.00	0.00	0.00	1	12.00	0	0.00
419914128	Joshpur-Dhanajore	3.00	1.20	1.20	0.00	0.00	0.00	3	5.00	0	0.00
419914129	Goalgaon-Talpaty	3.00	1.50	1.50	0.00	0.00	0.00	1	6.00	0	0.00
419914130	Cilonia - Kaksar -via Borohargila	3.58	4.00	3.36	0.30	0.34	0.00	0	0.00	0	0.00
419914131	Gaiarbannga Mitolla Juktikhola Rd.	3.26	5.80	5.12	0.69	0.00	0.00	0	0.00	0	0.00
419914132	Juctikhola - Kalora - Choulbander rd.	2.85	3.20	1.26	0.60	1.35	0.00	0	0.00	0	0.00
419914133	Isapura Koyara rd	2.80	2.00	2.00	0.00	0.00	0.00	0	0.00	0	0.00
419914135	Doulatpur - Raypur Rd.	3.00	2.00	2.00	0.00	0.00	0.00	0	0.00	0	0.00
419914139	Horichore- Sharpur -Alishore Rd.	2.91	4.50	4.50	0.00	0.00	0.00	0	0.00	0	0.00
419914144	Jhalgaon-Fulgaon Road	7.32	2.00	1.60	0.40	0.00	0.00	3	6.39	0	0.00

BASIC INFORMATION OF ROAD

DIVISION : CHITTAGONG

DISTRICT : COMILLA

ROAD CODE	ROAD NAME	CREST WIDTH (m)	TOTAL LENGTH (Km)	SURFACE TYPE-WISE BREAK-UP (Km)				STRUCTURE		EXISTING GAP	
				EARTHEN	FLEXIBLE PAVEMENT (BC)	BRICK PAVEMENT (WBM/HBB/ BFS)	RIGID PAVEMENT (CC/RCC)	NUMBER	SPAN (m)	NUMBER	SPAN (m)
1	2	3	4	5	6	7	8	9	10	11	12
419914150	Rajeshpur-Joynagar Road	3.30	3.50	3.50	0.00	0.00	0.00	0	0.00	0	0.00
419914151	Tarapur-Komolpur-Kanuarmokh road	3.50	4.00	4.00	0.00	0.00	0.00	0	0.00	0	0.00
419914152	Goalgao-Kamalpur-Himmatpur-Sreepur (GC R) Road	3.20	3.50	3.50	0.00	0.00	0.00	0	0.00	0	0.00
419914153	Kamalpur-Shodannapur road	3.00	1.50	1.50	0.00	0.00	0.00	0	0.00	0	0.00
419914154	Dakhin Ashrafpur-Dishabond road	3.10	2.00	2.00	0.00	0.00	0.00	0	0.00	0	0.00
419914157	Dakhin Rampur -Abdullahpur road	3.20	2.00	2.00	0.00	0.00	0.00	0	0.00	0	0.00
419914159	Suagong-Shaheb bari-Kalikapur road	3.00	1.50	1.50	0.00	0.00	0.00	0	0.00	0	0.00
419914161	Pipulia-Jagamuhanpur road	3.00	1.50	1.50	0.00	0.00	0.00	0	0.00	0	0.00
419914163	High way Forest Office -Lalnagar road	3.20	2.00	2.00	0.00	0.00	0.00	0	0.00	0	0.00
419914164	Taltoly-Mithilapur-Rasulpur road	3.30	2.00	2.00	0.00	0.00	0.00	0	0.00	0	0.00
419914165	Jadughar- Jammura road	3.30	2.50	2.50	0.00	0.00	0.00	0	0.00	0	0.00
419914166	Hajir khamar- Rajarkhala road	3.20	2.00	2.00	0.00	0.00	0.00	0	0.00	0	0.00
419914167	Rajarkhala- Pashchim Kasar road	3.30	2.00	2.00	0.00	0.00	0.00	0	0.00	0	0.00
419914168	Doiara- Janggalia road	3.10	2.00	2.00	0.00	0.00	0.00	0	0.00	0	0.00
419914169	Paduar Bazar- Goshpara- Sreemanta pur- Uttar Rampur- Bisha road- Polly Biddod Office road	3.30	3.00	3.00	0.00	0.00	0.00	0	0.00	0	0.00
419914170	Sreemantapur Rail Laine - Comilla - Chanpur road	3.00	1.00	1.00	0.00	0.00	0.00	0	0.00	0	0.00
419914171	Comilla- Chanpur road- Boro Durgapur road	3.00	1.00	1.00	0.00	0.00	0.00	0	0.00	0	0.00
419914172	Kotbari road- Bard road via Rampur road	3.10	2.00	2.00	0.00	0.00	0.00	0	0.00	0	0.00
419914173	Ghajaria- Mohammadpur- Shatbaria road	3.20	2.00	2.00	0.00	0.00	0.00	0	0.00	0	0.00
419914174	B-Baria- Mohammadpur- Olir bazar road	3.40	3.00	3.00	0.00	0.00	0.00	0	0.00	0	0.00
419914175	Jorepushkorini- Fazilpur- Chamber bazar road	3.20	2.00	2.00	0.00	0.00	0.00	0	0.00	0	0.00
419914177	Pipulia Collage- Hamjura-Shahapur road	3.40	3.00	3.00	0.00	0.00	0.00	0	0.00	0	0.00
419914178	Shibpur- Rakhsher par- Songao road	3.30	2.00	2.00	0.00	0.00	0.00	0	0.00	0	0.00
419914179	Shishpur- Chikotia- Kodalia road	3.30	2.00	2.00	0.00	0.00	0.00	0	0.00	0	0.00
419914181	Alampur- Boishkhola road	3.10	1.50	1.50	0.00	0.00	0.00	0	0.00	0	0.00
419914182	Durgapur- Alekia link road	3.00	1.00	1.00	0.00	0.00	0.00	0	0.00	0	0.00
419914183	Durlabpur- Sreekanta- Lularia- Paranpur road	3.50	3.50	3.50	0.00	0.00	0.00	0	0.00	0	0.00
419914184	Lalmi Collage- Sara bazar road	3.40	3.00	3.00	0.00	0.00	0.00	0	0.00	0	0.00
419914185	Dakhin Bijoypur- Boro Dharmapur House to Lal mia` s road	3.30	2.00	2.00	0.00	0.00	0.00	0	0.00	0	0.00
419914186	Horeshpur- Barapara- Laksham road	3.30	2.50	2.50	0.00	0.00	0.00	0	0.00	0	0.00
419914187	Horeshpur- Bijoypur Patrol Pamp road	3.00	1.00	1.00	0.00	0.00	0.00	0	0.00	0	0.00
419914190	Batera- Jongalpur- Kalikapur road	3.30	2.50	2.50	0.00	0.00	0.00	0	0.00	0	0.00
419914192	Kamalpur - Goliara road	3.00	1.00	1.00	0.00	0.00	0.00	0	0.00	0	0.00
419914193	Shahapur- Maruali road	3.00	1.00	1.00	0.00	0.00	0.00	0	0.00	0	0.00
419914194	Uttar Surjanagar- Ramdhanpur- Dakhin Surjanagar road	3.30	2.50	2.50	0.00	0.00	0.00	0	0.00	0	0.00
419914195	Kundarghora- Ghilatoly- Nalkori road	3.10	1.50	1.50	0.00	0.00	0.00	0	0.00	0	0.00
419914196	Dhalkoia- Balardeba- Mandari road	3.30	2.00	2.00	0.00	0.00	0.00	0	0.00	0	0.00
419914197	Jongolpur- Joshpur road	3.00	1.00	1.00	0.00	0.00	0.00	0	0.00	0	0.00
419914198	Laxmipur- Ramdhanpur- Mandari road	3.10	2.00	2.00	0.00	0.00	0.00	0	0.00	0	0.00
419914199	Jongalpur- Khilpara road	3.20	1.50	1.50	0.00	0.00	0.00	0	0.00	0	0.00
419914212	Nandanpur-Batabaria-Manipur-Tulatali Rd	2.50	3.80	3.20	0.60	0.00	0.00	2	2.50	0	0.00
419914213	Rajapara - Doneshor Chapapur Rd	2.50	3.00	1.70	1.30	0.00	0.00	2	9.50	0	0.00
419914214	Hossainpur-Sananda Rd.	2.50	2.00	1.50	0.50	0.00	0.00	3	2.55	0	0.00
419914215	Suarkhil Chow-Sultanpur-Nealbag-Majlishpur	3.00	2.50	1.90	0.60	0.00	0.00	3	3.30	0	0.00
419914216	Fultaly- Banipur-Dholipara-Kalirbazar	3.00	3.00	3.00	0.00	0.00	0.00	3	4.50	0	0.00
419914217	Dhanpur- Moheshpur- Goalmathan- Tarapiya-Laxminagar Road.	3.00	3.75	3.75	0.00	0.00	0.00	4	5.90	0	0.00
419914219	Ratan Pur -Horesh pur -Rangamura -Maddam Bijoypur Road.	3.10	3.00	3.00	0.00	0.00	0.00	4	10.30	0	0.00
419914220	Ekbalia- Durgapur-Koneshtala-Dhanpur-Murapara	3.00	5.00	5.00	0.00	0.00	0.00	3	5.90	0	0.00
419914221	Fultali(Katerpol)-Kalirbazar	3.00	2.50	2.00	0.50	0.00	0.00	4	11.50	0	0.00
419914222	Dhaka- Chittagong High way -Pratappur-Sreemantapur-Uttar Gopalnagar road	3.00	2.50	0.00	2.50	0.00	0.00	2	2.13	0	0.00
419914223	Bamisha-Bolirbazar Rd.	3.50	2.00	0.00	2.00	0.00	0.00	2	20.00	0	0.00
419914224	Laxmipur Komollah - Dholkhoiya Road	3.30	1.95	0.00	1.95	0.00	0.00	1	8.00	0	0.00
419914225	Bishwa Road - Krisnapur - Doribotogram Road	3.00	2.00	2.00	0.00	0.00	0.00	1	8.00	0	0.00

BASIC INFORMATION OF ROAD

DIVISION : CHITTAGONG

DISTRICT : COMILLA

ROAD CODE	ROAD NAME	CREST WIDTH (m)	TOTAL LENGTH (Km)	SURFACE TYPE-WISE BREAKE-UP (Km)				STRUCTURE		EXISTING GAP	
				EARTHEN	FLEXIBLE PAVEMENT (BC)	BRICK PAVEMENT (WBM/HBB/BFS)	RIGID PAVEMENT (CC/RCC)	NUMBER	SPAN (m)	NUMBER	SPAN (m)
1	2	3	4	5	6	7	8	9	10	11	12
419914226	Chamber Bazar - Shispur - Kodalia (upto sonaichuri embk.)	3.00	3.00	3.00	0.00	0.00	0.00	3	15.50	0	0.00
VILLAGE ROAD-A TOTAL: 107 Nos. Road			291.70	224.39	56.97	10.34	0.00	126	525.07	15	51.00
ROAD TYPE : VILLAGE ROAD-B											
419915007	Lolbaria -Paranpur -Daulatpur.	3.00	4.00	3.50	0.50	0.00	0.00	1	1.00	0	0.00
419915026	Tarapiya - Noapara - Dakshinnagar Road	3.30	2.00	2.00	0.00	0.00	0.00	0	0.00	0	0.00
419915039	Bishnapur - Lampur Firingirghat Road	3.00	1.85	1.85	0.00	0.00	0.00	2	10.00	0	0.00
419915044	Dhulipara - Batagram Rd	3.00	1.15	1.15	0.00	0.00	0.00	1	0.90	0	0.00
419915045	Chilunia - Chorbaria Rd.	1.42	5.29	5.29	0.00	0.00	0.00	0	0.00	0	0.00
419915050	Palpara - Baratula Rd.	2.06	11.04	11.04	0.00	0.00	0.00	0	0.00	0	0.00
419915057	Batagaon - Golachow Rd.	3.04	4.05	4.05	0.00	0.00	0.00	0	0.00	0	0.00
419915058	Betagaon - Baratula Rd.	3.04	2.50	2.50	0.00	0.00	0.00	0	0.00	0	0.00
419915066	Noapara-Lalmoti - Dharranibondh Rd	3.00	3.15	3.15	0.00	0.00	0.00	1	6.00	0	0.00
419915068	Kodalia - Shishpur Gazaria Rd	3.00	2.70	2.70	0.00	0.00	0.00	4	12.00	0	0.00
419915069	Tulatali-Sreekamta-Chamberbazarr Rd	2.00	1.50	1.50	0.00	0.00	0.00	2	3.00	0	0.00
419915071	Suarkhil - Oluin-Highway Rd	3.00	2.70	2.70	0.00	0.00	0.00	1	1.50	0	0.00
419915073	Goalgaon - Bishnapur Road	2.50	4.03	4.03	0.00	0.00	0.00	3	12.50	0	0.00
419915076	Krishnanagar - Joshpur Road	2.50	4.50	4.50	0.00	0.00	0.00	0	0.00	0	0.00
419915080	Goliara - Bhatara Road	2.50	1.40	1.40	0.00	0.00	0.00	1	3.00	0	0.00
419915105	Batistola-uttarda-Goyarbanga road.	2.99	2.10	1.59	0.00	0.51	0.00	0	0.00	0	0.00
419915124	Gotrosal - Lalbag Bazar Road	3.30	1.00	1.00	0.00	0.00	0.00	0	0.00	0	0.00
419915125	Changahata - Duttapur Rd.	2.58	2.00	2.00	0.00	0.00	0.00	0	0.00	0	0.00
419915128	Pratappur - - Baish Khala Road	3.00	1.50	1.50	0.00	0.00	0.00	4	11.90	0	0.00
419915129	Gowalgaon - Adarshagram Road	3.00	2.00	2.00	0.00	0.00	0.00	2	10.00	0	0.00
419915130	Gowalgaon - Himmatpur Road	3.25	1.00	1.00	0.00	0.00	0.00	3	14.50	0	0.00
419915131	Vatora-West MatainCoat Rd.	2.54	2.50	2.50	0.00	0.00	0.00	0	0.00	0	0.00
419915132	Vatora - Paspukoria-Japarpur Rd.	2.38	2.50	2.50	0.00	0.00	0.00	0	0.00	0	0.00
419915133	Parul - chorbaria via Hapania Rd.	2.89	3.00	3.00	0.00	0.00	0.00	0	0.00	0	0.00
419915134	Vatpara - Ramchandrapur Rd	3.00	1.75	1.75	0.00	0.00	0.00	2	7.00	0	0.00
419915135	Panjab - Poroty Rd.	2.89	2.15	2.15	0.00	0.00	0.00	0	0.00	0	0.00
419915136	Dosharecho- Raydure-Konoksree Rd.	2.10	2.00	2.00	0.00	0.00	0.00	0	0.00	0	0.00
419915138	Kachua Chowmohani-Daiara Shanirbhargram	3.00	1.50	0.15	1.35	0.00	0.00	2	1.55	0	0.00
419915139	Ulurchar-Noagram Rd	3.00	1.50	0.00	0.00	1.50	0.00	1	1.00	0	0.00
419915143	Haripur-Noapara-Uttar Surjanagar	3.00	2.00	2.00	0.00	0.00	0.00	1	4.50	0	0.00
419915151	Bejoypur Mahila College-Gangkul-Rangamura	2.50	1.50	1.50	0.00	0.00	0.00	2	7.50	0	0.00
419915152	Dakshin Sindua-Mongalpur-Jorepushkurni	3.00	2.50	2.50	0.00	0.00	0.00	2	4.00	0	0.00
419915153	Bhabanipur Road	3.00	1.00	1.00	0.00	0.00	0.00	1	2.00	0	0.00
419915205	Loipur Madrasha road	3.20	1.00	1.00	0.00	0.00	0.00	0	0.00	0	0.00
VILLAGE ROAD-B TOTAL: 34 Nos. Road			86.36	82.50	1.85	2.01	0.00	36	113.85	0	0.00
COMILLA-S DAKSIN UPAZILA TOTAL: 181 Nos. Road			667.62	423.10	195.91	47.31	1.30	468	1792.29	32	99.00