

**BASE MAP
CHAUDAGRAM UPAZILA
COMILLA DISTRICT**

UPAZILA COMILLA SADAR

LAKSAM UPAZILA

NALGALKOT UPAZILA

DISTRICT FENI
UPAZILA FENI SADAR

LEGEND

Administrative Boundary

- International Boundary
- District Boundary
- Upazila Boundary
- Union Boundary
- Municipal Boundary

Administrative HQs

- District HQ
- Upazila HQ
- ▲ Union HQ

Physical Infrastructures

- National Highways
- Regional Highways
- Zila Road
- Upazila Road (Pucca)
- Upazila Road (Katcha)
- Union Road (Pucca)
- Union Road (Katcha)
- Village Road A (Pucca)
- Village Road A (Katcha)
- Village Road B (Pucca)
- Village Road B (Katcha)
- Paurashava Road
- Railway Network
- Embankment
- Telecommunication line
- Power Transmission Line

Natural Features

- Wide River
- Water Bodies
- Sandy Area
- Khal
- Forest
- Hill

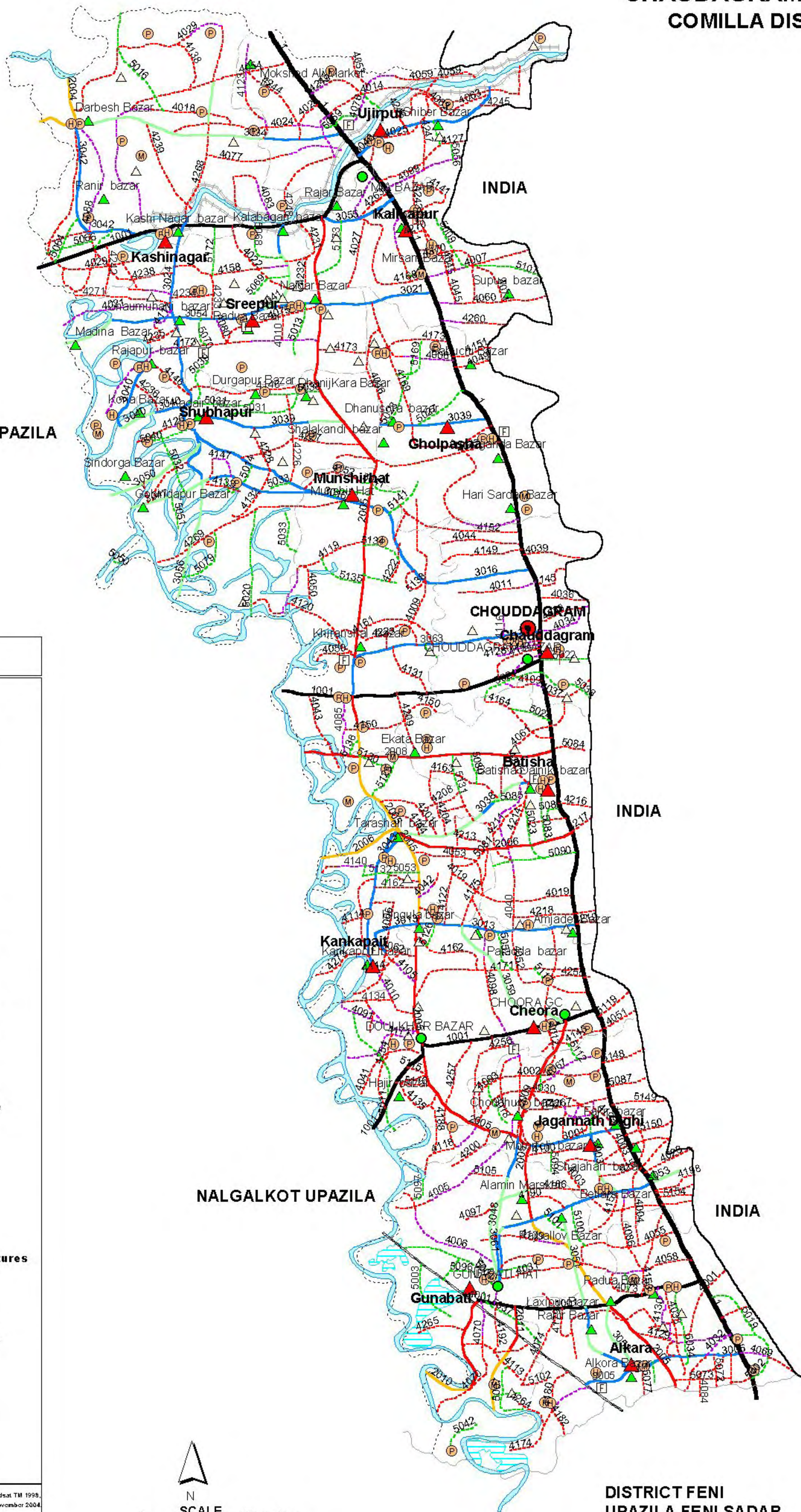
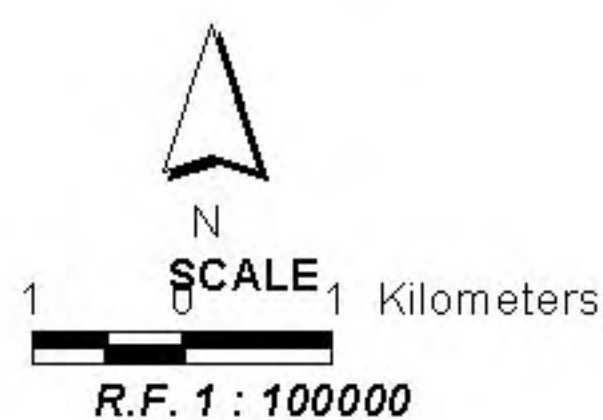
Socio-Economic Infrastructures

- Growth Centre
- ▲ Small Hat/Bazar
- Police Station
- Upazila Health Complex
- Family welfare Centre
- Community Clinic
- Post Office
- College
- High School
- Primary School
- Madrasa
- Mosque
- ▲ Ashrayan/Abasan
- Temple

Compiled from : LGED Upazila Base Maps 1994-95, Landsat TM 1998,
GPS Survey 1999 and Field Checking in November 2004

Projection : Lambert's Conformal Conic

PREPARED BY : GIS UNIT
LOCAL GOVERNMENT ENGINEERING DEPARTMENT



BASIC INFORMATION OF ROAD

DIVISION : CHITTAGONG

DISTRICT : COMILLA

ROAD CODE	ROAD NAME	CREST WIDTH (m)	TOTAL LENGTH (Km)	SURFACE TYPE-WISE BREAK-UP (Km)				STRUCTURE		EXISTING GAP	
				EARTHEN	FLEXIBLE PAVEMENT (BC)	BRICK PAVEMENT (WBM/HBB/BFS)	RIGID PAVEMENT (CC/RCC)	NUMBER	SPAN (m)	NUMBER	SPAN (m)
1	2	3	4	5	6	7	8	9	10	11	12

UPAZILA : CHOUDDAGRAM

ROAD TYPE : UPAZILA ROAD

419312004	Pepullia - Hajatkhola Rd. (Chouddagram Portion). (UZR #181)	6.70	2.06	2.06	0.00	0.00	0.00	15	13.50	0	0.00
419312005	Rajabazar - Alkara (Shah Fakruddin Road) (UZR #198)	3.65	34.50	11.05	8.00	15.45	0.00	45	173.52	0	0.00
419312006	Nankora - Durgapur Rd. (UZR #200)	4.00	7.00	1.65	0.00	5.35	0.00	10	30.50	0	0.00
419312008	Atogram - Sharifpur (Bibir) road. (UZR #199)	7.31	6.50	0.00	3.50	3.00	0.00	0	0.00	0	0.00
419312009	Cheora - Bara Puskurni road. (UZR #196)	3.65	5.80	0.00	3.20	2.60	0.00	11	30.15	0	0.00
419312010	Gunabati- Satbaria-Boxgonj road.	4.26	3.25	1.15	2.10	0.00	0.00	0	0.00	0	0.00
419312011	Gunabati - Akdia road. (UZR #196)	3.65	5.00	3.50	0.00	1.50	0.00	0	0.00	0	0.00
UPAZILA ROAD TOTAL: 7 Nos. Road			64.11	19.41	16.80	27.90	0.00	81	247.67	0	0.00

ROAD TYPE : UNION ROAD

419313001	Fakir bazar -Choudhuribazar via Jagannathdighi UP Office	3.65	3.13	0.00	3.13	0.00	0.00	10	14.85	0	0.00
419313003	Jagannathdighi UP Office - Shahjahan Market	2.33	5.83	5.33	0.50	0.00	0.00	2	12.00	4	5.00
419313005	Latimi R&H -Railline via Alkora UP Office.	3.50	5.00	0.00	5.00	0.00	0.00	7	16.37	0	0.00
419313013	Amjader Bazar - Kankapaith UP Office	3.05	8.00	0.00	8.00	0.00	0.00	5	12.25	0	0.00
419313016	Upazila H/Q (Nabagram) - Kadoir bazar via Munshirhat UP Office Road	3.65	10.50	0.00	9.36	1.14	0.00	16	75.97	1	1.22
419313021	Safua NHW-Sreepur UP Office (Padua) via Nalgur Bazar Road	3.65	8.00	1.20	6.80	0.00	0.00	12	24.78	0	0.00
419313024	Kashinagar UP Office (bazar) - Kadoir bazar Road	3.65	6.00	1.00	5.00	0.00	0.00	10	27.98	2	2.44
419313034	Protabpur (Uzirpur UP) - Darbesh bazar Rd.	2.90	6.83	2.83	4.00	0.00	0.00	3	8.05	2	2.00
419313038	Batisha UP Office-Debipur-Tarashail bazar Rd.	3.60	7.05	5.07	1.98	0.00	0.00	0	0.00	0	0.00
419313039	Takiangacht NHW- Shubupur UP Office (Kadoir bazar) via Khamar padua Road	3.05	5.45	1.00	4.45	0.00	0.00	1	1.83	0	0.00
419313040	Shubupur UP Office (Kadoir bazar) - Potkara -Nowa para- Rajapur bazar	3.00	5.23	3.38	1.85	0.00	0.00	0	0.00	0	0.00
419313041	Kalabagan bazar-Sreepur UP Office (Padua) Road	3.05	3.87	0.00	1.00	2.87	0.00	0	0.00	0	0.00
419313042	Kashinagar UP Office-Dorbesh bazar Rd.	3.50	3.85	0.00	3.85	0.00	0.00	0	0.00	0	0.00
419313043	Kankapaith UP Office-Tarashail bazar Rd.	3.05	3.60	0.00	1.30	2.30	0.00	0	0.00	0	0.00
419313046	Miabazar-Uzirpur UP Office- Shiberbazar-Chalklaxipur road.	4.27	4.26	0.00	4.26	0.00	0.00	0	0.00	0	0.00
419313047	Munshirhat UP Office- Gobindopur bazar road via Pashakot	3.05	5.90	0.60	4.30	1.00	0.00	6	17.00	0	0.00
419313048	Gunabati UP Office(bazar) -Choudhuri bazar road.	3.05	3.50	1.00	2.50	0.00	0.00	0	0.00	0	0.00
419313050	Shubupur UP Office (Kadoir bazar) - Hazaripara - Sindurga bazar	4.00	3.00	3.00	0.00	0.00	0.00	0	0.00	0	0.00
419313051	Alkara UP office - Ranir bazar -Rajballovpur bazar Rd.	3.00	4.60	2.70	0.90	1.00	0.00	0	0.00	0	0.00
419313052	Alkara UP office - Laxipur bazar	2.90	2.00	2.00	0.00	0.00	0.00	0	0.00	0	0.00
419313053	Gunabati UP office(bazar) - Batiara bazar	4.20	7.00	7.00	0.00	0.00	0.00	0	0.00	0	0.00
419313054	Sreepur UP Office (Padua) - Chowmuhany - Madina bazar	4.00	3.70	3.70	0.00	0.00	0.00	0	0.00	0	0.00
419313055	Kalikapur UP Office - Bijoypur Razar bazar Rd.	4.00	2.50	2.50	0.00	0.00	0.00	0	0.00	0	0.00
419313056	Shubupur UP Office (Kadoir bazar) -Kairdary - Banggodda GC Rd	4.20	3.80	3.80	0.00	0.00	0.00	0	0.00	0	0.00
419313059	Cheowra UP Office (Kazir bazar)- Rampur-Pattadda bazar	3.20	3.50	3.50	0.00	0.00	0.00	0	0.00	0	0.00
419313061	Gunabati UP Office- Jikadda - Bishnapur-Alamin market Rd.	3.00	3.50	2.50	0.00	1.00	0.00	0	0.00	0	0.00
419313063	Khirsansail bazar - Chouddagram .	6.10	5.00	0.00	5.00	0.00	0.00	8	10.32	0	0.00
UNION ROAD TOTAL: 27 Nos. Road			134.60	52.11	73.18	9.31	0.00	80	221.40	9	10.66

ROAD TYPE : VILLAGE ROAD-A

419314001	Sonachaia-Alkara	3.05	9.85	9.85	0.00	0.00	0.00	0	0.00	0	0.00
419314002	Ataakara R&H-MorkataVillage	3.05	5.16	5.16	0.00	0.00	0.00	0	0.00	0	0.00

BASIC INFORMATION OF ROAD

DIVISION : CHITTAGONG

DISTRICT : COMILLA

ROAD CODE	ROAD NAME	CREST WIDTH (m)	TOTAL LENGTH (Km)	SURFACE TYPE-WISE BREAK-UP (Km)				STRUCTURE		EXISTING GAP	
				EARTHEN	FLEXIBLE PAVEMENT (BC)	BRICK PAVEMENT (WBM/HBB/BFS)	RIGID PAVEMENT (CC/RCC)	NUMBER	SPAN (m)	NUMBER	SPAN (m)
1	2	3	4	5	6	7	8	9	10	11	12
419314003	Fakir Bazar-BaktarBatgach	2.90	9.50	9.50	0.00	0.00	0.00	0	0.00	0	0.00
419314004	Keskimura - Talagram	2.75	11.65	11.65	0.00	0.00	0.00	0	0.00	0	0.00
419314005	Shukshail Bazar - Fuler Nauri(Hatbair)	3.05	3.74	3.08	0.66	0.00	0.00	0	0.00	0	0.00
419314006	Parikot - Gonabati	3.05	3.66	1.66	2.00	0.00	0.00	0	0.00	0	0.00
419314007	Mirshani Bazar - Badorpur	3.00	5.75	5.20	0.55	0.00	0.00	0	0.00	0	0.00
419314008	Syedpur - Narayanpur	3.00	2.75	1.75	1.00	0.00	0.00	0	0.00	0	0.00
419314009	Dakra (Pachimuri village) - Bahergora	2.90	5.30	4.30	1.00	0.00	0.00	0	0.00	0	0.00
419314010	Kagais road.	2.50	2.00	1.00	1.00	0.00	0.00	0	0.00	0	0.00
419314011	Kalirbazar - Baluzuri Khal	2.50	2.00	1.50	0.50	0.00	0.00	0	0.00	0	0.00
419314012	Handa - Amjadar Bazar	2.50	3.61	3.61	0.00	0.00	0.00	0	0.00	0	0.00
419314014	Gashigram - Chalk Laxmipur	2.25	6.00	5.00	1.00	0.00	0.00	0	0.00	0	0.00
419314018	Kashinagar - Jugirkandi	3.05	5.38	1.68	3.70	0.00	0.00	0	0.00	0	0.00
419314019	Kuliura - Kalikshar Road.	3.50	3.60	3.60	0.00	0.00	0.00	0	0.00	0	0.00
419314021	Chowmuhany - Terishkott Rd.	2.50	3.50	0.00	3.50	0.00	0.00	0	0.00	0	0.00
419314022	Nalghar - Kingkachnai.	2.44	6.00	5.35	0.65	0.00	0.00	0	0.00	0	0.00
419314024	Ctg.Trank Road - Dalshamudra Jola Rd.	2.50	2.75	1.00	1.75	0.00	0.00	0	0.00	0	0.00
419314025	East belghar - Chalklaxipur Rd.	2.75	3.00	3.00	0.00	0.00	0.00	0	0.00	0	0.00
419314026	Amangonda - Gujra road.	2.50	4.12	4.12	0.00	0.00	0.00	0	0.00	0	0.00
419314028	Uttar Betiara - Gangra Rd.	1.83	1.70	1.70	0.00	0.00	0.00	0	0.00	0	0.00
419314029	Shibpur Basantapur - Ramchandrapur.	3.05	10.30	10.30	0.00	0.00	0.00	0	0.00	0	0.00
419314030	Komorkora Dhighi - South Betiara.	3.00	3.70	3.70	0.00	0.00	0.00	0	0.00	0	0.00
419314031	Kortam - Proshkora	3.00	3.80	3.80	0.00	0.00	0.00	0	0.00	0	0.00
419314032	Kunja Sreepur - Dopakhila Rd.	3.05	2.00	1.25	0.75	0.00	0.00	0	0.00	0	0.00
419314033	Kulashar - Padua Road.	3.50	3.00	3.00	0.00	0.00	0.00	1	1.83	0	0.00
419314034	Dhaka Ctg. road - Gumarbari.	2.10	1.00	0.00	1.00	0.00	0.00	0	0.00	0	0.00
419314035	Chouddagram - WAPDA Road.	2.00	1.00	0.00	1.00	0.00	0.00	0	0.00	0	0.00
419314036	Dhaka-Ctg. Trank Rd.to Ramchandrapur	2.10	1.00	1.00	0.00	0.00	0.00	0	0.00	0	0.00
419314037	Durgahata - Chenerkhill Rd.	2.50	1.97	1.97	0.00	0.00	0.00	0	0.00	0	0.00
419314038	Ctg.TrunkRd.-Balujuri	2.00	1.60	1.60	0.00	0.00	0.00	0	0.00	0	0.00
419314039	Ctg.Trank Rd. - Taltala	2.10	1.60	1.60	0.00	0.00	0.00	0	0.00	0	0.00
419314040	Batisha - Lodiara via Basantapur Road.	3.05	4.46	2.46	2.00	0.00	0.00	0	0.00	0	0.00
419314041	Gatiarkhil - Buribari.	2.50	2.85	2.85	0.00	0.00	0.00	0	0.00	0	0.00
419314042	Mashkara Road.	2.00	1.56	0.70	0.86	0.00	0.00	0	0.00	0	0.00
419314043	Agunshail - Markota Rd.	2.50	2.50	2.50	0.00	0.00	0.00	0	0.00	0	0.00
419314044	Nabagram - Balujuri Road.	1.52	2.23	2.23	0.00	0.00	0.00	0	0.00	0	0.00
419314045	Noabazar - Gagamohanpur Rd.	3.25	5.20	4.00	1.20	0.00	0.00	0	0.00	0	0.00
419314046	Danusara - Narayanpur Rd.	3.00	4.45	4.45	0.00	0.00	0.00	0	0.00	0	0.00
419314047	Amangonda - Shuvapur Rd.	3.20	6.10	4.10	2.00	0.00	0.00	0	0.00	0	0.00
419314049	Dhaka Ctg. Trank Rd. - Baburchi bazer Rd.	2.90	0.87	0.87	0.00	0.00	0.00	0	0.00	0	0.00
419314050	khironsal - Metalla Rd.	3.20	2.00	2.00	0.00	0.00	0.00	0	0.00	0	0.00
419314051	Daiyer Dighi - Cheora Rd.	2.50	2.50	2.50	0.00	0.00	0.00	0	0.00	0	0.00
419314052	Pathadda bazar - Charpara.	2.60	3.55	3.55	0.00	0.00	0.00	0	0.00	0	0.00
419314053	Komerodga Pry./S - Hingula H/S . Road.	2.00	2.50	2.50	0.00	0.00	0.00	0	0.00	0	0.00
419314054	Bramapur - Mazlishpur Road.	2.44	4.00	4.00	0.00	0.00	0.00	0	0.00	0	0.00
419314055	Guniskora - Gunaboti Rd.	3.00	6.10	6.10	0.00	0.00	0.00	0	0.00	0	0.00
419314057	Chandul Rd.	2.80	1.08	1.08	0.00	0.00	0.00	0	0.00	0	0.00
419314058	Vajonkara-Gunobati Rd.	3.05	5.50	4.00	1.50	0.00	0.00	0	0.00	0	0.00
419314059	Krishnapur-Komerodga Rd.	2.50	4.50	4.50	0.00	0.00	0.00	0	0.00	0	0.00
419314060	Shafua(Petrol Pump) -Sreepur Rd.	3.05	4.00	1.50	2.50	0.00	0.00	0	0.00	0	0.00
419314061	Kalikapur-Debipur Rd.	3.05	3.50	3.50	0.00	0.00	0.00	0	0.00	0	0.00
419314062	Moliara Rd.	3.05	4.00	4.00	0.00	0.00	0.00	0	0.00	0	0.00
419314063	Krishnapur-Chalklaxmipur Rd.	3.25	3.50	3.50	0.00	0.00	0.00	0	0.00	0	0.00
419314066	Jangalpur-Bampara Rd	3.05	3.50	3.50	0.00	0.00	0.00	0	0.00	0	0.00
419314067	Jagannathdeghi north - Sonapur Rd.	3.05	2.75	1.50	1.25	0.00	0.00	0	0.00	0	0.00
419314069	Dattersher-Kaichatty Rd.	3.65	2.00	0.30	1.70	0.00	0.00	0	0.00	0	0.00
419314070	Gunabati-Bakagram Rd.	3.05	4.50	3.50	1.00	0.00	0.00	0	0.00	0	0.00
419314071	Kalikapur-Safua Rd.	3.05	1.00	1.00	0.00	0.00	0.00	0	0.00	0	0.00

BASIC INFORMATION OF ROAD

DIVISION : CHITTAGONG

DISTRICT : COMILLA

ROAD CODE	ROAD NAME	CREST WIDTH (m)	TOTAL LENGTH (Km)	SURFACE TYPE-WISE BREAK-UP (Km)				STRUCTURE		EXISTING GAP	
				EARTHEN	FLEXIBLE PAVEMENT (BC)	BRICK PAVEMENT (WBM/HBB/BFS)	RIGID PAVEMENT (CC/RCC)	NUMBER	SPAN (m)	NUMBER	SPAN (m)
1	2	3	4	5	6	7	8	9	10	11	12
419314073	Shelori - Vazankora road.	2.50	1.00	0.00	1.00	0.00	0.00	0	0.00	0	0.00
419314074	Surikora-Khatora Rd.	3.05	3.00	3.00	0.00	0.00	0.00	0	0.00	0	0.00
419314075	Channapara-Kheaish Rd.	2.50	3.00	3.00	0.00	0.00	0.00	0	0.00	0	0.00
419314076	Mia bazar-Komerdogo Rd.	3.25	2.56	0.00	2.56	0.00	0.00	0	0.00	0	0.00
419314077	Mia bazar-Manikpur-Balimuri Rd.	3.10	2.50	0.50	2.00	0.00	0.00	0	0.00	0	0.00
419314080	Bashura - Mandaria west para Rd.	2.50	1.00	0.50	0.50	0.00	0.00	0	0.00	0	0.00
419314083	Paranpur-Ramchandrapur Rd.	3.05	2.75	1.80	0.95	0.00	0.00	0	0.00	0	0.00
419314084	Dapakilla Rd	3.05	1.50	0.90	0.60	0.00	0.00	0	0.00	0	0.00
419314085	Chatiani-Boilpur Rd.	2.44	1.64	0.00	1.64	0.00	0.00	0	0.00	0	0.00
419314086	Bejoykara-Talagrram Rd.	2.50	4.00	3.50	0.50	0.00	0.00	0	0.00	0	0.00
419314087	Paerkhola Girl's high school Rd.	3.00	2.00	1.40	0.60	0.00	0.00	0	0.00	0	0.00
419314088	Nelakhi-Bishnapur-Dorbesh bazar via Ranir bazar Rd.	3.05	4.10	0.40	3.70	0.00	0.00	0	0.00	0	0.00
419314091	Dhorkora-Saktola bridge Rd.	2.90	3.00	0.00	3.00	0.00	0.00	0	0.00	0	0.00
419314093	Zenidkora - Nowagram	2.40	2.55	1.55	1.00	0.00	0.00	0	0.00	0	0.00
419314095	Paerkhola H.School - Khachania road	3.05	0.71	0.00	0.71	0.00	0.00	0	0.00	0	0.00
419314096	Narchar - Gazaria	3.05	2.00	1.10	0.90	0.00	0.00	0	0.00	0	0.00
419314097	Bishnapur Suriakora	3.05	4.00	3.10	0.90	0.00	0.00	0	0.00	0	0.00
419314098	Sharputy - Sukchail	3.05	5.70	3.70	2.00	0.00	0.00	0	0.00	0	0.00
419314099	Shetalia Koraibhan	3.05	1.70	0.00	1.70	0.00	0.00	0	0.00	0	0.00
419314100	Motartal - Barapushkoruni	3.05	1.69	1.69	0.00	0.00	0.00	0	0.00	0	0.00
419314105	Vanushar Pathanpara Shialdighi road	3.05	1.00	0.30	0.70	0.00	0.00	0	0.00	0	0.00
419314108	Hingula Shahfakhrudinn road	3.05	0.65	0.65	0.00	0.00	0.00	0	0.00	0	0.00
419314109	Falgonkora road	3.05	0.92	0.32	0.60	0.00	0.00	0	0.00	0	0.00
419314113	South Sreepur Chapalipur road	3.05	1.62	1.62	0.00	0.00	0.00	0	0.00	0	0.00
419314114	Shahjahnpur Chowmuhani - Pannara road	3.05	1.62	1.62	0.00	0.00	0.00	0	0.00	0	0.00
419314115	Chouddagram King Sreepur road	3.05	0.83	0.00	0.83	0.00	0.00	0	0.00	0	0.00
419314116	Sreepur Kazibari - Pachra	3.05	0.90	0.00	0.90	0.00	0.00	0	0.00	0	0.00
419314117	Mirgonj - Vitarchar road	3.05	2.30	1.10	1.20	0.00	0.00	0	0.00	0	0.00
419314118	Kakorkhola Hatbair	3.05	2.00	1.10	0.90	0.00	0.00	0	0.00	0	0.00
419314119	Shah Fakhruddin road - Vasonda	3.05	3.00	2.00	1.00	0.00	0.00	0	0.00	0	0.00
419314120	Kheronshal Vasonda Lanishar road	3.05	2.00	2.00	0.00	0.00	0.00	0	0.00	0	0.00
419314122	Hingula - Atakora road	3.05	1.50	1.50	0.00	0.00	0.00	0	0.00	0	0.00
419314123	Samuksar Satbaria road(Mukshad Ali) road.	2.44	2.75	0.75	2.00	0.00	0.00	0	0.00	0	0.00
419314126	Kader bazar Telihati road	3.05	2.00	1.20	0.80	0.00	0.00	0	0.00	0	0.00
419314127	Mia bazar Petrol pump - Suarkhali	3.05	2.50	2.50	0.00	0.00	0.00	0	0.00	0	0.00
419314128	Chouddagram college king sreepur road	3.05	1.00	0.00	1.00	0.00	0.00	0	0.00	0	0.00
419314129	Ashfalia H/W - West Dekra	3.05	2.90	0.35	2.56	0.00	0.00	0	0.00	0	0.00
419314130	Shelori - west Dekra road	3.05	2.57	0.55	2.02	0.00	0.00	0	0.00	0	0.00
419314131	Felna village road(Start from 14gram- Laksham Rd.)	3.05	1.20	1.20	0.00	0.00	0.00	0	0.00	0	0.00
419314132	Atharobag - Gobindapur	3.05	2.25	2.25	0.00	0.00	0.00	3	7.93	0	0.00
419314133	Pashakot Kotpara chowmuhani via Bora Dalua road.	3.05	2.10	2.10	0.00	0.00	0.00	1	1.83	0	0.00
419314134	Pannara-Konkapait road	3.05	2.00	2.00	0.00	0.00	0.00	0	0.00	0	0.00
419314135	Jatiarkhil - Sangissar road	3.05	2.95	2.95	0.00	0.00	0.00	0	0.00	0	0.00
419314137	Basantapur Bhuiya bari to Batisha debipur Rd.	2.90	1.30	0.40	0.90	0.00	0.00	6	17.04	0	0.00
419314138	Niloxi - Bisnapur village Rd.	2.90	1.50	1.50	0.00	0.00	0.00	0	0.00	0	0.00
419314139	Rajballabpur - Chapacow Road.	2.29	2.20	1.45	0.75	0.00	0.00	3	4.24	0	0.00
419314140	jangalpur bottala - Bampara bridge road.	2.90	1.60	0.60	1.00	0.00	0.00	2	13.61	2	3.64
419314141	Jammura village road.	2.90	0.76	0.76	0.00	0.00	0.00	0	0.00	0	0.00
419314142	Jammura - jampur Nowbazer road.	2.90	0.74	0.74	0.00	0.00	0.00	0	0.00	0	0.00
419314143	Jinadkara(Dhaka Ctg. Highway) - Gostal road.	3.05	1.60	1.60	0.00	0.00	0.00	0	0.00	0	0.00
419314144	karpaty south para jame Mosque road.	2.80	1.00	1.00	0.00	0.00	0.00	0	0.00	0	0.00
419314145	Dhaka Ctg.Trank road - Gomar bari East para road.	2.90	1.00	1.00	0.00	0.00	0.00	0	0.00	0	0.00
419314146	Daniskara bazer - Rajapur bazer Rd. Via Jupua.	3.00	6.00	6.00	0.00	0.00	0.00	0	0.00	0	0.00
419314147	Unkot village - Pathan bari - Bangerdha road.	2.90	1.50	1.10	0.40	0.00	0.00	0	0.00	0	0.00
419314149	Dhaka Ctg. Highway to Sonakatia village road.	2.90	2.00	2.00	0.00	0.00	0.00	0	0.00	0	0.00
419314150	Derkota Primary school - Bhuiya bari Rd.	2.90	1.50	1.50	0.00	0.00	0.00	0	0.00	0	0.00
419314151	Dhaka Ctg. Highway - Babuchy Madrasha Rd.	2.90	1.20	1.20	0.00	0.00	0.00	0	0.00	0	0.00

BASIC INFORMATION OF ROAD

DIVISION : CHITTAGONG

DISTRICT : COMILLA

ROAD CODE	ROAD NAME	CREST WIDTH (m)	TOTAL LENGTH (Km)	SURFACE TYPE-WISE BREAK-UP (Km)				STRUCTURE		EXISTING GAP	
				EARTHEN	FLEXIBLE PAVEMENT (BC)	BRICK PAVEMENT (WBM/HBB/BFS)	RIGID PAVEMENT (CC/RCC)	NUMBER	SPAN (m)	NUMBER	SPAN (m)
1	2	3	4	5	6	7	8	9	10	11	12
419314152	Harisarder(komalla) - Anandapur via Munshirhat collage Rd.	3.50	6.50	5.40	0.00	1.10	0.00	0	0.00	0	0.00
419314153	Padua - Vazonkara Rd.	2.90	1.00	1.00	0.00	0.00	0.00	0	0.00	0	0.00
419314154	Chouddagram bazer(Highway) - East Chandiskara Rd.	2.90	0.70	0.70	0.00	0.00	0.00	0	0.00	0	0.00
419314157	Gangra Rampur Gunabati road.	2.90	1.50	1.50	0.00	0.00	0.00	0	0.00	0	0.00
419314158	Jatrapur Paruara road.	2.90	3.00	3.00	0.00	0.00	0.00	0	0.00	0	0.00
419314161	Chaitalla - Bangpai road.	2.90	2.30	2.30	0.00	0.00	0.00	0	0.00	0	0.00
419314162	Bulkara Buddin road.	2.90	2.00	2.00	0.00	0.00	0.00	1	3.05	0	0.00
419314163	Batisha - Ullahpara road.	2.90	2.00	0.00	2.00	0.00	0.00	0	0.00	0	0.00
419314164	Falgunkara - west Dhanmuri road	2.90	2.00	2.00	0.00	0.00	0.00	0	0.00	0	0.00
419314168	Jogamohanpur -Mirshani Bazar	3.05	7.50	7.50	0.00	0.00	0.00	0	0.00	0	0.00
419314169	Harisarder Bazar - Syedpur	3.50	8.16	7.56	0.60	0.00	0.00	12	42.45	0	0.00
419314170	DulbariRoad-SufaBazar	2.90	6.83	6.83	0.00	0.00	0.00	0	0.00	0	0.00
419314171	Sujatpur - Chilpara	2.90	6.80	2.68	4.12	0.00	0.00	2	3.45	1	1.83
419314172	Ashar Sha Fakir Road.	3.65	1.23	0.48	0.75	0.00	0.00	2	1.50	0	0.00
419314173	Sayedpur - Rajapur bazar Rd.	3.05	9.20	7.20	2.00	0.00	0.00	4	23.07	1	2.00
419314174	Alkara(Rail lain) - Banderjala Rd.	2.85	5.00	1.50	3.50	0.00	0.00	0	0.00	0	0.00
419314175	Patadda bazer - Jamukara(singgapur Market) Rd.	2.50	5.00	5.00	0.00	0.00	0.00	1	7.00	0	0.00
419314179	Kunja sreepur - village road	2.90	1.50	1.50	0.00	0.00	0.00	0	0.00	0	0.00
419314180	Alkara rail line Bakagram	2.80	4.00	4.00	0.00	0.00	0.00	0	0.00	0	0.00
419314182	Bakogram - Bender jola road	2.50	4.00	4.00	0.00	0.00	0.00	0	0.00	0	0.00
419314183	West Dekra - Narayankuri road	2.50	4.00	4.00	0.00	0.00	0.00	0	0.00	0	0.00
419314186	Bijoykara - Rampur road	2.80	2.00	2.00	0.00	0.00	0.00	0	0.00	0	0.00
419314188	Surikara - Fuler Nowri road.	2.90	2.50	2.50	0.00	0.00	0.00	0	0.00	0	0.00
419314190	Gunabati - Rajballabpur road.	3.00	2.00	2.00	0.00	0.00	0.00	0	0.00	0	0.00
419314192	Gunabati rail line- Budara-Chapaliapara road	2.90	2.50	2.50	0.00	0.00	0.00	0	0.00	0	0.00
419314194	Nowagram - Sukshail road.	2.95	1.00	1.00	0.00	0.00	0.00	0	0.00	0	0.00
419314195	Athakora Clinic - Nankora Madrasha road.	3.00	1.50	1.50	0.00	0.00	0.00	0	0.00	0	0.00
419314196	Narayankora - Khajuria road.	2.90	1.50	1.50	0.00	0.00	0.00	0	0.00	0	0.00
419314197	Dhaka Ctg.Highway - satgoria (BDR camp)road	2.90	2.00	2.00	0.00	0.00	0.00	0	0.00	0	0.00
419314198	Gangra bazar - Satchar road.	3.00	1.50	1.50	0.00	0.00	0.00	0	0.00	0	0.00
419314199	Fakir bazar - Narankora Majjid road.	2.90	2.00	2.00	0.00	0.00	0.00	0	0.00	0	0.00
419314200	Komarkara - Kakairkholra road.	3.00	3.00	3.00	0.00	0.00	0.00	0	0.00	0	0.00
419314201	Kalkot - Komardoga road.	3.00	4.20	4.20	0.00	0.00	0.00	0	0.00	0	0.00
419314202	Kalkot - Athakora - Daulatpur road	3.00	3.00	3.00	0.00	0.00	0.00	0	0.00	0	0.00
419314204	Athakora - Boskara	2.80	3.00	3.00	0.00	0.00	0.00	0	0.00	0	0.00
419314205	Kalkot - Athakora road	2.90	2.00	2.00	0.00	0.00	0.00	0	0.00	0	0.00
419314207	sarfuty - Kalkot - Boskara road.	2.90	3.50	3.50	0.00	0.00	0.00	0	0.00	0	0.00
419314208	Komardoga Atakora road	2.90	2.00	2.00	0.00	0.00	0.00	0	0.00	0	0.00
419314209	Chandkora - Felna road.	3.00	2.50	2.50	0.00	0.00	0.00	0	0.00	0	0.00
419314210	Sonapur - Basantapur road	2.90	2.00	2.00	0.00	0.00	0.00	0	0.00	0	0.00
419314211	Basantapur - Nankora - Kalikshar road.	3.00	3.00	3.00	0.00	0.00	0.00	0	0.00	0	0.00
419314213	Jamukara - Debipur road.	2.90	2.00	2.00	0.00	0.00	0.00	0	0.00	0	0.00
419314214	Paragram - Batisha road	2.80	3.00	3.00	0.00	0.00	0.00	0	0.00	0	0.00
419314215	Batisha - Athagram road	2.90	2.00	2.00	0.00	0.00	0.00	0	0.00	0	0.00
419314216	Kalikapur - Basantapur road.	2.90	2.00	2.00	0.00	0.00	0.00	0	0.00	0	0.00
419314217	Nankora - Kalikapur road	2.90	1.50	1.50	0.00	0.00	0.00	0	0.00	0	0.00
419314218	Anandapur-Kalikshar -Kuliara road	2.80	2.50	2.50	0.00	0.00	0.00	0	0.00	0	0.00
419314219	Amjader bazar - Durgapur road	3.00	2.50	2.50	0.00	0.00	0.00	0	0.00	0	0.00
419314221	Kanakpur - Bisobag - Basantapur road	3.00	2.70	2.70	0.00	0.00	0.00	0	0.00	0	0.00
419314222	Bisobag - Jugirhat east para road.	2.90	2.00	2.00	0.00	0.00	0.00	0	0.00	0	0.00
419314223	Dakra - khironshal (Dr.Safik) road.	2.90	1.50	1.50	0.00	0.00	0.00	0	0.00	0	0.00
419314225	Gobindapur bazar - Hazaripara road	2.90	3.00	3.00	0.00	0.00	0.00	0	0.00	0	0.00
419314226	Anandapur - Tulapuskurni Daniskara road.	2.90	8.00	8.00	0.00	0.00	0.00	0	0.00	0	0.00
419314227	Shubapur - Fakirhat road	2.80	3.00	3.00	0.00	0.00	0.00	0	0.00	0	0.00
419314228	Fakirhat Primary school - Bagarpuskurni-Jupua road.	2.90	4.00	4.00	0.00	0.00	0.00	0	0.00	0	0.00
419314231	Sreepur - Bagigram road.	2.80	3.00	3.00	0.00	0.00	0.00	0	0.00	0	0.00
419314232	Sreepur - Khaish road.	2.90	3.00	3.00	0.00	0.00	0.00	0	0.00	0	0.00

BASIC INFORMATION OF ROAD

DIVISION : CHITTAGONG

DISTRICT : COMILLA

ROAD CODE	ROAD NAME	CREST WIDTH (m)	TOTAL LENGTH (Km)	SURFACE TYPE-WISE BREAK-UP (Km)				STRUCTURE		EXISTING GAP	
				EARTHEN	FLEXIBLE PAVEMENT (BC)	BRICK PAVEMENT (WBM/HBB/ BFS)	RIGID PAVEMENT (CC/RCC)	NUMBER	SPAN (m)	NUMBER	SPAN (m)
1	2	3	4	5	6	7	8	9	10	11	12
419314233	Gandachi - Basuara via Lari madrasa road.	2.90	2.50	2.50	0.00	0.00	0.00	0	0.00	0	0.00
419314234	Bowi - Bogair road.	2.80	4.00	4.00	0.00	0.00	0.00	0	0.00	0	0.00
419314235	Basuara - Baiskara road	2.90	3.50	3.50	0.00	0.00	0.00	0	0.00	0	0.00
419314236	Rajapur - Bijoypur road.	2.90	2.00	2.00	0.00	0.00	0.00	0	0.00	0	0.00
419314238	Jattrapur -Hilalnagar Darmapur- Basabtapur road.	2.90	3.00	3.00	0.00	0.00	0.00	0	0.00	0	0.00
419314239	Olipur - Jugirkandi road.	2.90	4.00	4.00	0.00	0.00	0.00	0	0.00	0	0.00
419314240	Katalia - Gazaria road.	2.90	4.00	4.00	0.00	0.00	0.00	0	0.00	0	0.00
419314242	Razandrapur - Khathalia road.	2.90	3.00	3.00	0.00	0.00	0.00	0	0.00	0	0.00
419314243	Karaiban - Kalikrisnanagar- Batbari.	2.90	3.00	3.00	0.00	0.00	0.00	0	0.00	0	0.00
419314244	Bolora - Shamukshar road.	2.90	2.00	2.00	0.00	0.00	0.00	0	0.00	0	0.00
419314245	Chalk Laxipur - Koiya road.	2.90	2.00	2.00	0.00	0.00	0.00	0	0.00	0	0.00
419314246	Ujirpur - Krishnapur road.	2.90	2.00	2.00	0.00	0.00	0.00	0	0.00	0	0.00
419314247	Koraiban Krishnapur road.	2.90	4.00	4.00	0.00	0.00	0.00	0	0.00	0	0.00
419314248	Manikpur - Gashigram road.	3.00	2.00	2.00	0.00	0.00	0.00	0	0.00	0	0.00
419314249	Chansree Highway - Komardoga road.	2.80	2.00	2.00	0.00	0.00	0.00	0	0.00	0	0.00
419314254	Dhorkora-Shaktoli-Chilpara road	3.80	2.50	2.50	0.00	0.00	0.00	0	0.00	0	0.00
419314255	Gonishkora-Charpara road	3.70	3.00	3.00	0.00	0.00	0.00	0	0.00	0	0.00
419314256	Netora-Satgoria via Teligram road	3.60	2.50	2.50	0.00	0.00	0.00	0	0.00	0	0.00
419314257	Netora-Jatiarkhil road	3.50	2.50	2.50	0.00	0.00	0.00	0	0.00	0	0.00
419314258	Banuser-Pannara road	3.60	2.50	2.50	0.00	0.00	0.00	0	0.00	0	0.00
419314259	Dhorkora-Saktola road	3.90	2.00	2.00	0.00	0.00	0.00	0	0.00	0	0.00
419314260	Lalarpool-Sreepur road	3.90	6.00	6.00	0.00	0.00	0.00	0	0.00	0	0.00
419314261	K.K.Nagar-Manda road	3.90	3.00	3.00	0.00	0.00	0.00	0	0.00	0	0.00
419314262	Kashinagar-Satgoria road	3.60	2.00	2.00	0.00	0.00	0.00	0	0.00	0	0.00
419314263	Kashipur-Abdullahpur road	3.80	3.00	3.00	0.00	0.00	0.00	0	0.00	0	0.00
419314264	Banderjala village road	3.05	2.00	2.00	0.00	0.00	0.00	0	0.00	0	0.00
419314265	Khatora village road.	3.10	2.00	2.00	0.00	0.00	0.00	0	0.00	0	0.00
419314266	Chapaliapara village road.	3.00	1.75	1.75	0.00	0.00	0.00	0	0.00	0	0.00
419314267	Fashi - Batgach-Choudhuri bazar	3.65	3.00	0.00	3.00	0.00	0.00	12	11.16	0	0.00
419314268	Kashinagar bazar to Suagonj (Isswar Mazumder).	3.65	8.00	8.00	0.00	0.00	0.00	7	22.94	2	5.00
419314269	Munshirhat - Kairdary Rd.	3.50	3.35	1.00	1.00	1.35	0.00	0	0.00	0	0.00
419314270	Nowa bazar - Jammura - Dhailbari - Mirshani bazar Rd.	4.00	5.00	5.00	0.00	0.00	0.00	0	0.00	0	0.00
419314271	Chowmuhany bazar-Hossanpur-Jamira-Bushi bazar.	3.40	7.00	7.00	0.00	0.00	0.00	0	0.00	0	0.00
419314273	Kankapaith bazar - Jakjur Road	3.20	3.00	2.10	0.00	0.90	0.00	0	0.00	0	0.00
VILLAGE ROAD-A TOTAL: 207 Nos. Road			623.26	527.06	92.85	3.35	0.00	57	161.10	6	12.47

ROAD TYPE : VILLAGE ROAD-B

419315001	Dosbaha - Gonobati Rd.	2.40	4.50	4.50	0.00	0.00	0.00	0	0.00	0	0.00
419315002	Shatocho - Kaichoti	2.44	2.50	2.50	0.00	0.00	0.00	0	0.00	0	0.00
419315003	Kaitara - Khutara Rd.	1.95	3.50	3.50	0.00	0.00	0.00	0	0.00	0	0.00
419315004	Latimi Alkara Rd. Siuth side Dopakhila/Kulashar road.	2.90	0.50	0.50	0.00	0.00	0.00	0	0.00	0	0.00
419315007	Akdia Village Road	1.60	1.92	1.92	0.00	0.00	0.00	0	0.00	0	0.00
419315009	Noabazar - Madda Road	2.50	2.00	2.00	0.00	0.00	0.00	0	0.00	0	0.00
419315011	Fulagram - Saktola	1.80	5.40	5.40	0.00	0.00	0.00	0	0.00	0	0.00
419315013	Gopalnagar village road.	2.00	2.02	2.02	0.00	0.00	0.00	0	0.00	0	0.00
419315014	Munshirhat-Chandpur- Jospur road	2.90	1.20	1.20	0.00	0.00	0.00	2	6.10	0	0.00
419315016	Jugirkandi Village Road	1.75	2.70	2.70	0.00	0.00	0.00	0	0.00	0	0.00
419315018	Utter sonapur - Homarkora Rd.	2.00	3.61	3.61	0.00	0.00	0.00	0	0.00	0	0.00
419315019	Dattasher Ginagazi Rd.	1.85	6.85	6.85	0.00	0.00	0.00	0	0.00	0	0.00
419315020	Khairdori - Rajghat Rd.	1.90	1.22	1.22	0.00	0.00	0.00	0	0.00	0	0.00
419315021	Gajerdegi - R&H Rd.	1.85	1.56	1.56	0.00	0.00	0.00	0	0.00	0	0.00
419315022	Jointanagar - Ramragram Rd.	1.90	1.12	1.12	0.00	0.00	0.00	0	0.00	0	0.00
419315023	Baitisha - Noakora Rd.	1.50	1.50	1.50	0.00	0.00	0.00	0	0.00	0	0.00
419315024	Falgunkara - Baskara Rd.	2.00	1.00	1.00	0.00	0.00	0.00	0	0.00	0	0.00
419315027	Dharmapur Village Rd.	2.00	1.36	1.36	0.00	0.00	0.00	0	0.00	0	0.00
419315028	Dhanushara - Salakandi Rd.	1.90	1.50	1.50	0.00	0.00	0.00	0	0.00	0	0.00

BASIC INFORMATION OF ROAD

DIVISION : CHITTAGONG

DISTRICT : COMILLA

ROAD CODE	ROAD NAME	CREST WIDTH (m)	TOTAL LENGTH (Km)	SURFACE TYPE-WISE BREAK-UP (Km)				STRUCTURE		EXISTING GAP	
				EARTHEN	FLEXIBLE PAVEMENT (BC)	BRICK PAVEMENT (WBM/HBB/BFS)	RIGID PAVEMENT (CC/RCC)	NUMBER	SPAN (m)	NUMBER	SPAN (m)
1	2	3	4	5	6	7	8	9	10	11	12
419315031	Kadoir- Durgapur Road	2.00	2.00	2.00	0.00	0.00	0.00	2	4.88	0	0.00
419315032	Unkot- Attaorabag Road	3.00	2.00	2.00	0.00	0.00	0.00	2	4.88	0	0.00
419315033	Chandpur village Road	3.00	1.00	1.00	0.00	0.00	0.00	1	3.00	0	0.00
419315034	Padua - Alkara road	2.90	2.00	2.00	0.00	0.00	0.00	0	0.00	0	0.00
419315036	Baidder khil - Laxipur road.	2.90	1.40	1.40	0.00	0.00	0.00	0	0.00	0	0.00
419315037	Gunabati bazer - Sreepur Fari Ghat.	3.65	1.80	1.80	0.00	0.00	0.00	0	0.00	0	0.00
419315038	Daniskara North side - Krisnapur village road.	2.90	1.00	1.00	0.00	0.00	0.00	0	0.00	0	0.00
419315039	Ballachow village road.	2.90	1.00	1.00	0.00	0.00	0.00	0	0.00	0	0.00
419315040	Kachiapuskurni village road.	2.90	1.00	1.00	0.00	0.00	0.00	0	0.00	0	0.00
419315041	Mestala Basantapur via Laxipur road.	2.90	1.00	1.00	0.00	0.00	0.00	0	0.00	0	0.00
419315042	Bodura Prymary School - Bodura high school Rd.	2.95	1.05	1.05	0.00	0.00	0.00	0	0.00	0	0.00
419315050	Chalon College - Halchow village Rd.	2.70	2.00	2.00	0.00	0.00	0.00	0	0.00	0	0.00
419315051	Pashakot Govt.primary school - Baijjabari road.	2.90	2.00	2.00	0.00	0.00	0.00	2	4.05	0	0.00
419315052	Patadda - Noapur road.	3.00	2.00	2.00	0.00	0.00	0.00	1	3.50	0	0.00
419315053	Bulkara (Bhuya bari) village road.	2.90	1.50	1.50	0.00	0.00	0.00	0	0.00	0	0.00
419315054	Protappur Madrasha- Bolara road.	2.50	1.50	1.50	0.00	0.00	0.00	0	0.00	0	0.00
419315055	Krisnapur - Komardoga road.	2.00	1.00	1.00	0.00	0.00	0.00	0	0.00	0	0.00
419315056	Suarkhil - Sitalia - Belghar road	2.30	1.00	1.00	0.00	0.00	0.00	0	0.00	0	0.00
419315057	Bolara - Manikpur road	2.00	1.00	1.00	0.00	0.00	0.00	0	0.00	0	0.00
419315059	Highway -Chandul road	2.30	0.60	0.60	0.00	0.00	0.00	0	0.00	0	0.00
419315060	Koraiban-Shiberbazar road	2.00	0.50	0.50	0.00	0.00	0.00	0	0.00	0	0.00
419315064	Basantapur-Monikantapur road	3.00	2.00	2.00	0.00	0.00	0.00	0	0.00	0	0.00
419315066	Aussadia village road	2.60	1.50	1.50	0.00	0.00	0.00	0	0.00	0	0.00
419315067	Barua pucca bridge-AussadiaJamtala road	2.60	2.00	2.00	0.00	0.00	0.00	0	0.00	0	0.00
419315068	King Kasnai-Bagai gram	3.00	2.00	2.00	0.00	0.00	0.00	0	0.00	0	0.00
419315069	Sharifpur-Bagaigram road	2.80	2.00	2.00	0.00	0.00	0.00	0	0.00	0	0.00
419315070	Basuara-Mandaria Dakhinpara road	2.70	2.00	2.00	0.00	0.00	0.00	0	0.00	0	0.00
419315072	Purba Dekra-DakhinLatimi road.	2.80	2.00	2.00	0.00	0.00	0.00	0	0.00	0	0.00
419315073	Latimi -Kularsar road	3.00	2.50	2.50	0.00	0.00	0.00	0	0.00	0	0.00
419315074	Kaichoti village road	2.60	2.50	2.50	0.00	0.00	0.00	0	0.00	0	0.00
419315076	Shelori village road	2.80	1.50	1.50	0.00	0.00	0.00	0	0.00	0	0.00
419315077	Alkora village road	2.50	2.00	2.00	0.00	0.00	0.00	0	0.00	0	0.00
419315079	Kairdhary bridge-Ghoni miah bari road	2.50	3.00	3.00	0.00	0.00	0.00	0	0.00	0	0.00
419315080	Dolva -Sonapur road	3.00	2.00	2.00	0.00	0.00	0.00	0	0.00	0	0.00
419315081	Jamukora-Lodiara road	2.65	2.00	2.00	0.00	0.00	0.00	0	0.00	0	0.00
419315083	Batisha -Dhoyeara road	2.90	2.00	2.00	0.00	0.00	0.00	0	0.00	0	0.00
419315084	Austagram BDR camp road	2.75	1.50	1.50	0.00	0.00	0.00	0	0.00	0	0.00
419315085	Batisha -Kaliksar road	2.70	1.50	1.50	0.00	0.00	0.00	0	0.00	0	0.00
419315086	Basantapur Kazi bari road	2.80	2.00	2.00	0.00	0.00	0.00	0	0.00	0	0.00
419315087	Kalikapur Gochogram road	2.60	1.50	1.50	0.00	0.00	0.00	0	0.00	0	0.00
419315090	Nankora -Jamukora road	2.80	2.00	2.00	0.00	0.00	0.00	0	0.00	0	0.00
419315092	Dosbaha-Surikora road	2.90	1.25	1.25	0.00	0.00	0.00	0	0.00	0	0.00
419315093	Chapachow-Bedua road	2.80	2.50	2.50	0.00	0.00	0.00	0	0.00	0	0.00
419315094	Pirijkora Moyerpol road	2.75	2.50	2.50	0.00	0.00	0.00	0	0.00	0	0.00
419315095	Doshbaha-Railline road	3.00	1.50	1.50	0.00	0.00	0.00	0	0.00	0	0.00
419315096	Chapachow-Doshbaha road	2.50	1.00	1.00	0.00	0.00	0.00	0	0.00	0	0.00
419315097	Porikot- Fulernouri road	2.80	1.50	1.50	0.00	0.00	0.00	0	0.00	0	0.00
419315100	Moyerpur-Rajballovpur road	2.70	2.00	2.00	0.00	0.00	0.00	0	0.00	0	0.00
419315101	Rajballov edgah-Rajballovpur madrasha road	2.90	2.00	2.00	0.00	0.00	0.00	0	0.00	0	0.00
419315102	Chapaliapara Tulagach-South Pirijkora Railline road	2.80	1.50	1.50	0.00	0.00	0.00	0	0.00	0	0.00
419315103	Akdia-South sreepurmadrasha road	2.50	2.00	2.00	0.00	0.00	0.00	0	0.00	0	0.00
419315105	Akirtola - Morkota bridge road.	2.90	2.00	2.00	0.00	0.00	0.00	0	0.00	0	0.00
419315107	Badarpur-Sonapur road	3.20	2.00	2.00	0.00	0.00	0.00	0	0.00	0	0.00
419315108	Bardonbari-Chandpur road	2.90	2.00	2.00	0.00	0.00	0.00	0	0.00	0	0.00
419315110	Halmura-Noapara road	2.60	2.00	2.00	0.00	0.00	0.00	0	0.00	0	0.00
419315111	Jinodkora village road	2.50	1.00	1.00	0.00	0.00	0.00	0	0.00	0	0.00
419315112	Handagoshtal village road	2.60	1.00	1.00	0.00	0.00	0.00	0	0.00	0	0.00

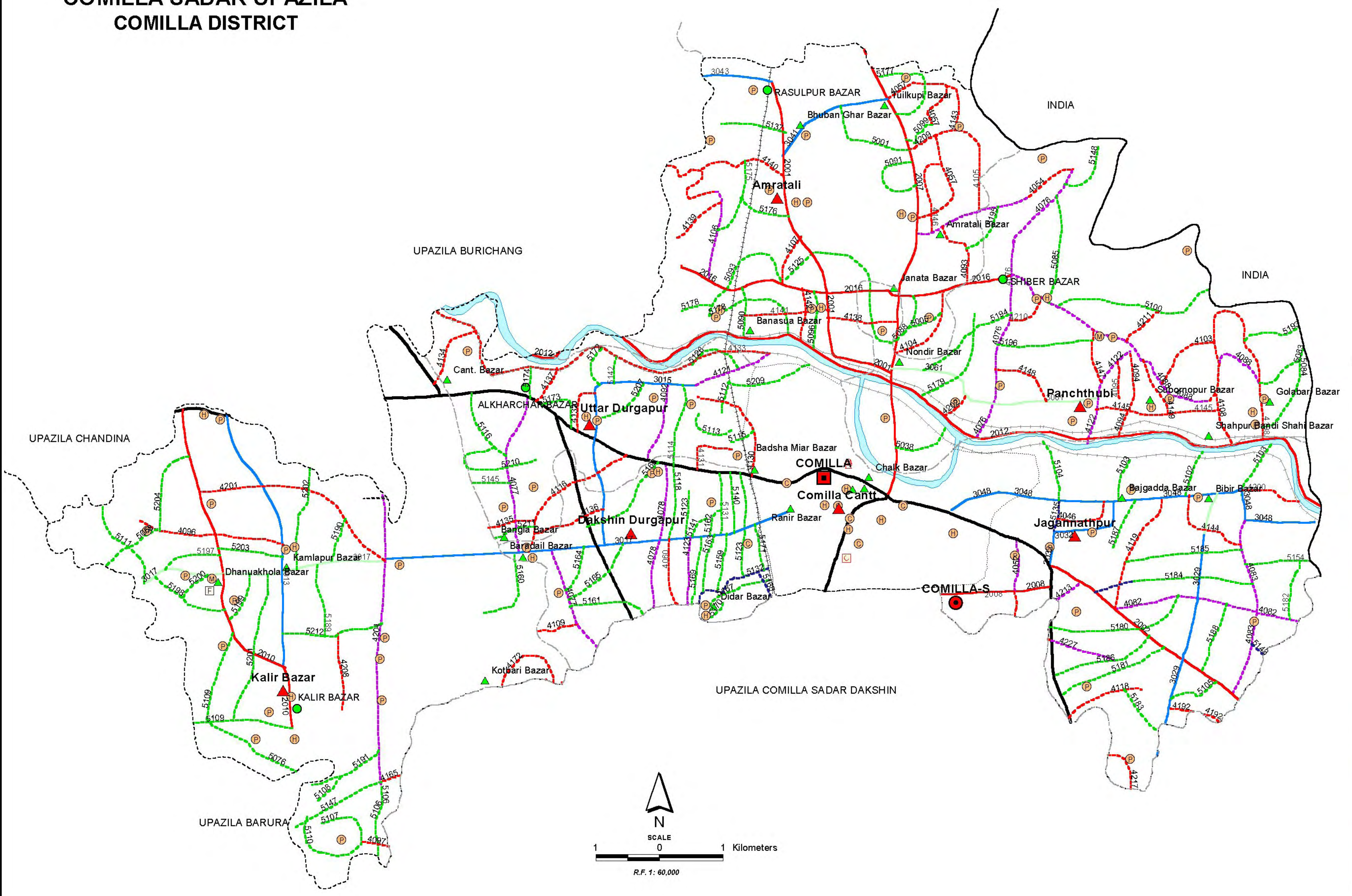
BASIC INFORMATION OF ROAD

DIVISION : CHITTAGONG

DISTRICT : COMILLA

ROAD CODE	ROAD NAME	CREST WIDTH (m)	TOTAL LENGTH (Km)	SURFACE TYPE-WISE BREAK-UP (Km)				STRUCTURE		EXISTING GAP	
				EARTHEN	FLEXIBLE PAVEMENT (BC)	BRICK PAVEMENT (WBM/HBB/BFS)	RIGID PAVEMENT (CC/RCC)	NUMBER	SPAN (m)	NUMBER	SPAN (m)
1	2	3	4	5	6	7	8	9	10	11	12
419315113	Saktola village road	27.00	1.00	1.00	0.00	0.00	0.00	0	0.00	0	0.00
419315115	Teligram-Shah Fakruddin road	2.50	1.00	1.00	0.00	0.00	0.00	0	0.00	0	0.00
419315116	Shangissar -Chilpara road	2.50	1.50	1.50	0.00	0.00	0.00	0	0.00	0	0.00
419315117	Charpara village road	2.60	2.00	2.00	0.00	0.00	0.00	0	0.00	0	0.00
419315119	Dimatoli village road	2.40	1.20	1.20	0.00	0.00	0.00	0	0.00	0	0.00
419315121	Hingula village road.	2.80	2.00	2.00	0.00	0.00	0.00	0	0.00	0	0.00
419315122	Bulkara village road.	2.90	1.00	1.00	0.00	0.00	0.00	0	0.00	0	0.00
419315125	Morkota - Sonapur road.	2.90	2.00	2.00	0.00	0.00	0.00	0	0.00	0	0.00
419315126	Hingula Dhokhin para -Pathanpara road	2.60	1.00	1.00	0.00	0.00	0.00	0	0.00	0	0.00
419315130	Karpaty - Maskara road.	2.90	2.00	2.00	0.00	0.00	0.00	0	0.00	0	0.00
419315131	Maskara village road.	2.90	1.00	1.00	0.00	0.00	0.00	0	0.00	0	0.00
419315132	Buddin village road.	2.80	1.00	1.00	0.00	0.00	0.00	0	0.00	0	0.00
419315134	Jugirhat Hafazia Madrasha Fulmuri road.	2.90	1.50	1.50	0.00	0.00	0.00	0	0.00	0	0.00
419315135	Basanda village road.	2.80	1.00	1.00	0.00	0.00	0.00	0	0.00	0	0.00
419315136	Bhoilpur village road.	2.90	1.00	1.00	0.00	0.00	0.00	0	0.00	0	0.00
419315137	Jugirhat(Sha Fakhar uddin)-Fulmuri Primary school road.	2.90	2.00	2.00	0.00	0.00	0.00	0	0.00	0	0.00
419315138	Baraish village road.	2.50	1.50	1.50	0.00	0.00	0.00	0	0.00	0	0.00
419315139	Mestala (Girls High schoo)l- Munshirhat high school road.	2.80	1.00	1.00	0.00	0.00	0.00	0	0.00	0	0.00
419315140	Jatrapur village road.	2.75	1.00	1.00	0.00	0.00	0.00	0	0.00	0	0.00
419315141	Kanakpur - Laxipur road.	2.90	1.00	1.00	0.00	0.00	0.00	0	0.00	0	0.00
419315143	Hatbair village road.	2.80	1.50	1.50	0.00	0.00	0.00	0	0.00	0	0.00
419315146	Nowagram uttar para-Nowagram south para road.	2.70	1.50	1.50	0.00	0.00	0.00	0	0.00	0	0.00
419315148	Keskimura village road.	2.90	1.50	1.50	0.00	0.00	0.00	0	0.00	0	0.00
419315149	Dhaka Ctg. Highway - Shapur road.	2.90	2.50	2.50	0.00	0.00	0.00	0	0.00	0	0.00
419315150	Dhaka Ctg. Highway - Uttar Betiara road.	2.80	1.50	1.50	0.00	0.00	0.00	0	0.00	0	0.00
419315151	Payerkhola South para Majjid -Uttar para Majjid road.	2.90	1.00	1.00	0.00	0.00	0.00	0	0.00	0	0.00
419315154	Dhaka Ctg Highway - satgoria Hefja khana road	2.90	2.00	2.00	0.00	0.00	0.00	0	0.00	0	0.00
419315155	Boktar Batgach - Bijoykara eoad	2.90	1.50	1.50	0.00	0.00	0.00	0	0.00	0	0.00
419315165	Motertol bazar-Kari Fazlul Hoque bari road	2.60	0.50	0.50	0.00	0.00	0.00	0	0.00	0	0.00
419315169	Ramchandrapur(Kenda) Hajigram village road.	2.90	1.50	1.50	0.00	0.00	0.00	0	0.00	0	0.00
419315171	Latimi village road.	2.70	1.20	1.20	0.00	0.00	0.00	0	0.00	0	0.00
419315172	Paruara - Derkha road.	2.80	1.50	1.50	0.00	0.00	0.00	0	0.00	0	0.00
419315173	Somespur village road.	2.50	1.00	1.00	0.00	0.00	0.00	0	0.00	0	0.00
VILLAGE ROAD-B TOTAL: 109 Nos. Road			186.96	186.96	0.00	0.00	0.00	10	26.41	0	0.00
CHOUDDAGRAM UPAZILA TOTAL: 350 Nos. Road			1008.93	785.54	182.83	40.56	0.00	228	656.58	15	23.13

ROAD MAP COMILLA SADAR UPAZILA COMILLA DISTRICT



LEGEND

Administrative Boundaries

- International Boundary
- District Boundary
- Upazila Boundary
- Union Boundary
- Municipal Boundary

Administrative HQs

- District HQ
- Upazila HQ
- Union HQ

Physical Infrastructures

- National Highways
- Regional Highways
- Zila Road
- Upazila Road (Pucca)
- Upazila Road (Katcha)
- Union Road (Pucca)
- Union Road (Katcha)
- Village Road-Type-A (Pucca)
- Village Road-Type-A (Katcha)
- Village Road-Type-B (Pucca)
- Village Road-Type-B (Katcha)
- Railway Network

Agricultural Infrastructures

- Road Cum Embankment
- Embankment

Natural Features

- Wide River
- Water Bodies
- Char

Socio-Economic Infrastructures

- Growth Centre
- Small Bazar
- Police Station
- Upazila Health Complex
- Family welfare Centre
- Community Clinic
- Post Office
- College
- High School
- Primary School
- Madrasa

Compiled from : LGED 1:50,000 Basic Maps 1954-56, Landcut TM 1996.
GPS Survey 1999 and Field Checking in May 2001.
Production : Landsat's Cartorial Cart.
PREPARED BY: GIS UNIT
LOCAL GOVERNMENT ENGINEERING DEPARTMENT

BASIC INFORMATION OF ROAD

DIVISION : CHITTAGONG

DISTRICT : COMILLA

ROAD CODE	ROAD NAME	CREST WIDTH (m)	TOTAL LENGTH (Km)	SURFACE TYPE-WISE BREAK-UP (Km)				STRUCTURE		EXISTING GAP	
				EARTHEN	FLEXIBLE PAVEMENT (BC)	BRICK PAVEMENT (WBM/HBB/BFS)	RIGID PAVEMENT (CC/RCC)	NUMBER	SPAN (m)	NUMBER	SPAN (m)
1	2	3	4	5	6	7	8	9	10	11	12
419674108	Bishnapur-Bandishahi Mazar(Starting from Shiberbazar -Golabarird.)	2.00	2.50	2.50	0.00	0.00	0.00	1	9.00	0	0.00
419674109	Halimanagar Cotton mill-Comilla Cantonment Rd.(Anandasar)	2.00	1.00	0.00	1.00	0.00	0.00	1	3.00	0	0.00
419674116	Open university - Bardail Bazar	3.00	3.00	1.50	1.50	0.00	0.00	1	9.00	0	0.00
419674118	Ctg. road-Raghupur road.	3.00	1.30	0.00	1.30	0.00	0.00	1	1.50	0	0.00
419674119	Balutupa-Jagannathpur-Chowmohanu road.	5.00	0.80	0.00	0.80	0.00	0.00	0	0.00	0	0.00
419674120	Internal road, Drain & Parking area of LGED Complex.	5.00	0.50	0.50	0.00	0.00	0.00	0	0.00	0	0.00
419674121	Comilla- B.Para roar to Murapara village	3.00	1.90	1.90	0.00	0.00	0.00	0	0.00	0	0.00
419674122	Jaluapara(Gumti Embank) - Rachia Rd	2.75	2.75	0.00	0.00	2.75	0.00	1	1.50	0	0.00
419674123	Khetashar Brick Field - Comilla Court Bari Road.	3.00	2.50	2.50	0.00	0.00	0.00	1	2.50	0	0.00
419674130	Shashonghacha Bus Stand to Comilla bi-para road via Shashonghacha pry . school	3.00	1.50	1.50	0.00	0.00	0.00	0	0.00	0	0.00
419674131	Shashonghacha bi-para road to Dhaka Chittagong Trank road via Shashonghacha Mahajan bari .	3.00	1.50	1.50	0.00	0.00	0.00	0	0.00	0	0.00
419674132	Mainamoty Tex tile mile to Araiwora road via house of Aisha member	3.00	2.00	2.00	0.00	0.00	0.00	0	0.00	0	0.00
419674133	Kachiatoly Bhuyan bari to Banashoa bridge road via Alekharchor Durgapur Road	3.00	6.00	6.00	0.00	0.00	0.00	0	0.00	0	0.00
419674134	Nishchintopur -Kachiatoly road	3.00	2.00	2.00	0.00	0.00	0.00	0	0.00	0	0.00
419674135	Bordoil-Bangla Bazar road	4.00	1.50	1.50	0.00	0.00	0.00	0	0.00	0	0.00
419674136	Krishnanagar Atim khana to Bordoil via Bisho road	3.00	1.50	1.50	0.00	0.00	0.00	0	0.00	0	0.00
419674137	Gumti Embankment to Ariora Mondir Road	3.00	1.00	1.00	0.00	0.00	0.00	0	0.00	0	0.00
419674138	Ratnaboti pucca road to Shaldanodi road via Sattar khil	3.00	3.50	3.50	0.00	0.00	0.00	0	0.00	0	0.00
419674139	Rampur Uttar para Bridge to Mowlabi nagar via shimra	3.00	3.50	3.50	0.00	0.00	0.00	0	0.00	0	0.00
419674140	Baroshar Bazar to Bobon Ghar Bazar via Katanishar	3.00	3.00	3.00	0.00	0.00	0.00	0	0.00	0	0.00
419674141	Ratboti (Erra) Pry school to Banashoa Bazar via house of A. Gaffar	3.00	1.50	1.50	0.00	0.00	0.00	0	0.00	0	0.00
419674142	Kalker par-Janata bazar to Gumti embankment road	3.00	3.00	3.00	0.00	0.00	0.00	0	0.00	0	0.00
419674143	Karonapur-Gabtoly-Ragurampur road	3.00	4.00	4.00	0.00	0.00	0.00	0	0.00	0	0.00
419674144	Bibir bazar School to Rajmongal pur Kajipara road	3.00	2.50	2.50	0.00	0.00	0.00	0	0.00	0	0.00
419674145	Jaluapara UP -Shobarnapur bazar-Shahapur High school - Golabari shiber bazar road	4.00	2.00	2.00	0.00	0.00	0.00	0	0.00	0	0.00
419674146	Kalikapur -Ramchandrapur road via Shiber bazar Golabari Fari Ghat	3.00	1.00	1.00	0.00	0.00	0.00	0	0.00	0	0.00
419674147	Dakkin Bagber purba para - Mirpur road	3.00	1.00	1.00	0.00	0.00	0.00	0	0.00	0	0.00
419674148	Paschim Majighacha Joshpur road	3.00	2.00	2.00	0.00	0.00	0.00	0	0.00	0	0.00
419674149	Pachthoby Monshir bazar Govt. pry school to Gumti Embankment road	3.00	2.00	2.00	0.00	0.00	0.00	0	0.00	0	0.00
419674200	Bibir bazar Chowmohony to Mura bari Road via Gazipur	3.10	1.50	1.50	0.00	0.00	0.00	0	0.00	0	0.00
419674201	Bhudhair Purba para Rice mill to Kala Kachoua - Kamalapur Road	3.00	2.75	2.75	0.00	0.00	0.00	0	0.00	0	0.00
419674202	Shaldhar Gumti Embk-Shamer char-Shanerpara-Shaldhar-Shiber bazer Rd.	3.00	1.20	1.20	0.00	0.00	0.00	0	0.00	0	0.00
419674204	Hatigara(Kotbari-Kalirbazar Rd)-Olipur- Budair-Nazirabazar(Burichang) Rd	2.00	4.80	1.90	1.00	1.90	0.00	1	4.50	0	0.00
419674208	Anandapur -Mahila College Rd(Starting from Kotbari-Kalirbazar Rd)	3.00	1.20	0.00	0.00	1.20	0.00	0	0.00	0	0.00
419674209	Raghrampur(starting from Comilla-SaldanadiRd.to Ilashpur Pry. School.	2.55	1.80	0.95	0.85	0.00	0.00	2	12.00	0	0.00
419674210	Bamoil School&College RD.(Starting from shaldhar-shiber bazar rd)	3.00	1.50	1.50	0.00	0.00	0.00	0	0.00	0	0.00
419674211	Golabari- Shiber bazar Rd.-Nischintapur Bridge(St.Pt.Uttar Bagber)	3.00	2.50	2.50	0.00	0.00	0.00	2	8.00	0	0.00
419674212	Barapara - Dhaneshor-Bahuband Rd (Sadar Part)	3.00	0.90	0.05	0.85	0.00	0.00	1	2.50	0	0.00

VILLAGE ROAD-A TOTAL: 59 Nos. Road

147.04 87.80 53.39 5.85 0.00 65 284.70 0 0.00

ROAD TYPE : VILLAGE ROAD-B

419675001	Raghrampur - Fulkumari Road	3.00	2.55	2.55	0.00	0.00	0.00	0	0.00	0	0.00
419675005	Peara toli - Maghegacha Rd	2.35	2.00	2.00	0.00	0.00	0.00	0	0.00	0	0.00
419675038	Chandpur - Nischintapur Rd	2.52	7.32	7.32	0.00	0.00	0.00	0	0.00	0	0.00

BASIC INFORMATION OF ROAD

DIVISION : CHITTAGONG

DISTRICT : COMILLA

ROAD CODE	ROAD NAME	CREST WIDTH (m)	TOTAL LENGTH (Km)	SURFACE TYPE-WISE BREAK-UP (Km)				STRUCTURE		EXISTING GAP	
				EARTHEN	FLEXIBLE PAVEMENT (BC)	BRICK PAVEMENT (WBM/HBB/BFS)	RIGID PAVEMENT (CC/RCC)	NUMBER	SPAN (m)	NUMBER	SPAN (m)
1	2	3	4	5	6	7	8	9	10	11	12
419675058	Mansashan - Krishnapur Rd	3.00	2.25	2.25	0.00	0.00	0.00	0	0.00	0	0.00
419675083	Karainagar - Jarkhandal Road	3.00	0.75	0.75	0.00	0.00	0.00	0	0.00	0	0.00
419675084	Karainagar - Golabari Road	2.50	0.50	0.50	0.00	0.00	0.00	3	15.00	0	0.00
419675085	Bamoil-Koteshwar Road	2.55	0.80	0.80	0.00	0.00	0.00	0	0.00	0	0.00
419675088	Nandirbazar - Jambari Road	3.10	6.56	6.56	0.00	0.00	0.00	0	0.00	0	0.00
419675090	Banashua bazar-Kalkherpar Road	3.05	1.83	0.90	0.00	0.93	0.00	0	0.00	0	0.00
419675091	Dutiar - Digirpar Road	2.25	2.20	2.20	0.00	0.00	0.00	1	4.50	0	0.00
419675093	Palpara Road	1.90	4.98	4.98	0.00	0.00	0.00	0	0.00	0	0.00
419675096	Ratnabati-Kalkherpar Janatabazar Rd(Starting from Gumti Embankment)	2.50	3.00	3.00	0.00	0.00	0.00	1	4.50	0	0.00
419675098	Baleshwar Uttarpara-Gobinda pur Road	2.00	1.80	1.80	0.00	0.00	0.00	0	0.00	0	0.00
419675099	Ragurampur Road to Kader Dr.House Rd.	2.00	1.00	1.00	0.00	0.00	0.00	1	9.00	0	0.00
419675100	Kamalpur--Nischintapur(Starting from Shiberbazar-Golabari Rd.)Rd.	2.00	2.50	1.70	0.80	0.00	0.00	0	0.00	0	0.00
419675102	Arannyapur Chowmohani- Gumti Embankment Rd.	2.00	0.50	0.50	0.00	0.00	0.00	0	0.00	0	0.00
419675103	Bibirbazar Chowmohani-Gazipur Rd.	2.00	0.50	0.50	0.00	0.00	0.00	1	3.00	0	0.00
419675104	Jagannathpur(saw mill)-Baba shaheb mazar Rd.	2.00	0.50	0.10	0.40	0.00	0.00	1	2.00	0	0.00
419675105	Kamalpur Chowmohani - Anandapur Rd.	2.00	1.50	1.50	0.00	0.00	0.00	1	1.50	0	0.00
419675106	Bibirbazar chowmohani- Muktarbari Rd.	2.00	1.00	1.00	0.00	0.00	0.00	1	6.00	0	0.00
419675107	Pakamura -Fenua(Starting and ending at Kalirbaza-BataichariRd.)	2.00	2.50	1.50	1.00	0.00	0.00	2	9.00	0	0.00
419675108	Fenua - Uzirpur Rd.	2.00	1.50	1.50	0.00	0.00	0.00	1	4.50	0	0.00
419675109	Ballavpur-Galakata Rd.	2.00	1.75	1.75	0.00	0.00	0.00	1	3.50	0	0.00
419675110	Nargis Afzal Girls H/s -Joshpur	2.00	1.75	1.75	0.00	0.00	0.00	2	8.50	0	0.00
419675111	Manshahan -Kodalia via Changaon	2.00	1.50	1.50	0.00	0.00	0.00	1	1.00	0	0.00
419675112	Comilla B.Para RHD Road to Biddhasagar Rd.	2.00	1.00	1.00	0.00	0.00	0.00	0	0.00	0	0.00
419675113	Comilla B. Para Rd.-Shahid mia's house (Starting from Chowrangi store at Shashangacha)	2.00	0.60	0.60	0.00	0.00	0.00	0	0.00	0	0.00
419675114	Krishi office to Araiara Kha para(Starting from Comilla -Dhaka Trunk Road)	2.00	0.70	0.70	0.00	0.00	0.00	2	12.00	0	0.00
419675115	Shashangacha Mollabari Road	2.00	0.60	0.60	0.00	0.00	0.00	0	0.00	0	0.00
419675116	Amtali-Alekharchar Rd.	2.00	1.00	1.00	0.00	0.00	0.00	0	0.00	0	0.00
419675118	Noapara - Khetashar Rd.(Starting from Dhaka-Comilla RHD)	2.00	1.75	0.00	1.75	0.00	0.00	2	3.00	0	0.00
419675123	Sashangacha - Daulatpur Rd	4.50	2.10	0.00	2.10	0.00	0.00	1	2.00	0	0.00
419675125	Nandirbazar - Shimpur Rd	2.60	2.14	2.14	0.00	0.00	0.00	1	1.20	0	0.00
419675126	Bodurpur - Ariora Road	3.50	1.00	0.00	1.00	0.00	0.00	0	0.00	0	0.00
419675131	Satora Rd - R&H Rd	2.50	1.20	0.70	0.50	0.00	0.00	0	0.00	0	0.00
419675132	Kashinathpur - Doulatpur Rd	3.00	1.05	0.00	1.05	0.00	0.00	0	0.00	0	0.00
419675133	Noagram old chittagong Road	3.30	1.50	0.00	1.50	0.00	0.00	0	0.00	0	0.00
419675135	Chapapur - Dudurkara Rd	3.50	3.25	3.25	0.00	0.00	0.00	2	2.00	0	0.00
419675136	Ratnaboti - Palpara Rd	2.10	3.00	3.00	0.00	0.00	0.00	2	3.63	0	0.00
419675137	Solukmura - Kanchanpur	2.50	1.00	1.00	0.00	0.00	0.00	0	0.00	0	0.00
419675140	Dhaka Ctg Trunk Rd.-Champaknagar Mosque	3.00	1.50	0.00	1.50	0.00	0.00	2	2.13	0	0.00
419675141	Rammohan Rd-Champaknagar Pry.School Rd.	3.00	0.50	0.50	0.00	0.00	0.00	1	0.63	0	0.00
419675142	Durgapur Uttarpara Rd	3.00	0.50	0.50	0.00	0.00	0.00	0	0.00	0	0.00
419675144	Barapukurpar-Durlavpur-Mandari-Suvanagar-Dalkuiya	3.00	4.50	4.50	0.00	0.00	0.00	7	58.50	0	0.00
419675145	Shahaebnagar-G.O.C Banglow Rd	3.50	0.50	0.50	0.00	0.00	0.00	1	6.00	0	0.00
419675148	Basantapur BOP Camp Rd	3.00	2.70	2.70	0.00	0.00	0.00	1	9.00	0	0.00
419675154	Shahpur Katherpool Rd.(Starting from ansar Rd)	3.00	0.77	0.00	0.77	0.00	0.00	2	16.50	0	0.00
419675159	Champaknagar sayad ali member house to Dakkin para Harun Engineers house.	3.66	1.00	1.00	0.00	0.00	0.00	0	0.00	0	0.00
419675160	Rajendrapur Abdul malek Road to Cantonment via house of Shofiq mia.	3.66	1.00	1.00	0.00	0.00	0.00	0	0.00	0	0.00
419675161	Madinagar Eid gha to Rongpur pucca road	3.66	1.50	1.50	0.00	0.00	0.00	0	0.00	0	0.00
419675162	Champaknagar nore Alam Bhuyan house to north house of Sadeq mia	4.00	1.00	1.00	0.00	0.00	0.00	0	0.00	0	0.00
419675163	Champak nagar Shil bari to champak nagar wohab mia' s house	3.00	0.80	0.80	0.00	0.00	0.00	0	0.00	0	0.00
419675164	Rajapur girls high school to Dola mia' s bridge Road.	3.00	1.50	1.50	0.00	0.00	0.00	0	0.00	0	0.00
419675165	Boro alampur pry. school to Shreedarpur Bisha road.	3.00	1.50	1.50	0.00	0.00	0.00	0	0.00	0	0.00

BASIC INFORMATION OF ROAD

DIVISION : CHITTAGONG

DISTRICT : COMILLA

ROAD CODE	ROAD NAME	CREST WIDTH (m)	TOTAL LENGTH (Km)	SURFACE TYPE-WISE BREAK-UP (Km)				STRUCTURE		EXISTING GAP	
				EARTHEN	FLEXIBLE PAVEMENT (BC)	BRICK PAVEMENT (WBM/HBB/ BFS)	RIGID PAVEMENT (CC/RCC)	NUMBER	SPAN (m)	NUMBER	SPAN (m)
1	2	3	4	5	6	7	8	9	10	11	12
419675166	Madinagar-Hatgara road via Bisha road boro alampur dhakhil madrasha .	3.50	2.00	2.00	0.00	0.00	0.00	0	0.00	0	0.00
419675167	Dhowlat pur T&T Chowmohony to Shahid Mokti Judda` s road via Chichtia katan mil.	3.00	1.00	1.00	0.00	0.00	0.00	0	0.00	0	0.00
419675168	Dowlatpur Sayabitan to Afjal khan Karigori Commerce Collage road.	3.50	1.00	1.00	0.00	0.00	0.00	0	0.00	0	0.00
419675169	Didar School to Shohid Mokti judda Habibur Rahman road via Balarampur	3.50	1.00	1.00	0.00	0.00	0.00	0	0.00	0	0.00
419675170	Didar High school to Dopa pukur par via Singapur & Joipur Chowmohony	3.00	1.50	1.50	0.00	0.00	0.00	0	0.00	0	0.00
419675171	Dharmapur Rail gate to Kalikapur Rail Crossing Road	3.50	1.00	1.00	0.00	0.00	0.00	0	0.00	0	0.00
419675172	Ariora -Durgapur to Gumti Embankment road	4.00	1.00	1.00	0.00	0.00	0.00	0	0.00	0	0.00
419675173	Dhaka-Chittagong High way to Mainamoty Textile mile via Shankarpur Krishna nagar Road	4.00	1.50	1.50	0.00	0.00	0.00	0	0.00	0	0.00
419675174	Alekhar chor Bisho road to Gumti embankment road	4.00	1.00	1.00	0.00	0.00	0.00	0	0.00	0	0.00
419675175	Shimra Mowly nagar road via Rampur	3.00	2.00	2.00	0.00	0.00	0.00	0	0.00	0	0.00
419675176	Maddam Majighacha - Piaratoly road	3.00	4.00	4.00	0.00	0.00	0.00	0	0.00	0	0.00
419675177	Ragunathpur -Bhubangar road via Jorina nagar	3.00	4.00	4.00	0.00	0.00	0.00	0	0.00	0	0.00
419675178	Palpara Moheshpur road	3.00	5.00	5.00	0.00	0.00	0.00	0	0.00	0	0.00
419675179	Dakkin Majighacha Itakhola road	3.00	4.00	4.00	0.00	0.00	0.00	0	0.00	0	0.00
419675180	Chapapur Atim khana to Chapapur Kaji bari road	3.00	1.00	1.00	0.00	0.00	0.00	0	0.00	0	0.00
419675181	Rajendrapur-Kalikapur -Chowara road	3.00	3.00	3.00	0.00	0.00	0.00	0	0.00	0	0.00
419675182	Kalikapur Sattar Mia` s house to Kalikapur Pucca road	3.00	1.00	1.00	0.00	0.00	0.00	0	0.00	0	0.00
419675183	Dhanpur Arko - Noapara - Managram pucca road	3.00	3.00	3.00	0.00	0.00	0.00	0	0.00	0	0.00
419675184	Tatoyara Rasid mia` s house to Nasharail pucca road	3.00	1.50	1.50	0.00	0.00	0.00	0	0.00	0	0.00
419675185	Dhowder khara Chowmohony to Gilatoli to Katak bazar pucca bridge road	3.00	5.00	5.00	0.00	0.00	0.00	0	0.00	0	0.00
419675186	Balutopa pucca road to Chapapur maja pukur road	3.00	1.50	1.50	0.00	0.00	0.00	0	0.00	0	0.00
419675187	Orannapur Kartikshaha house to Jora Maher pucca road	3.00	2.50	2.50	0.00	0.00	0.00	0	0.00	0	0.00
419675188	Noapara Rafiq mia` s house to Dhanpur - Kartik pur near the house wohab Master road	3.00	2.50	2.50	0.00	0.00	0.00	0	0.00	0	0.00
419675189	Komalapur bazar to Ballabpur Bridge road	3.00	2.00	2.00	0.00	0.00	0.00	0	0.00	0	0.00
419675190	Bodoir village to Doiara village road	3.00	2.00	2.00	0.00	0.00	0.00	0	0.00	0	0.00
419675191	Raichoy Somity ghar to Bakhrabad - Fanua road	4.00	3.50	3.50	0.00	0.00	0.00	0	0.00	0	0.00
419675192	Rongdono to Anandapur Mohila Collage road	3.00	1.00	1.00	0.00	0.00	0.00	0	0.00	0	0.00
419675193	Baraipur- Shiber bazar-Golabari Fari ghat road via Baraipur Uttar para	3.00	1.00	1.00	0.00	0.00	0.00	0	0.00	0	0.00
419675194	Etila Shiber bazar to Sharifpur road	3.00	1.50	1.50	0.00	0.00	0.00	0	0.00	0	0.00
419675195	Shiber bazar - Dhananjoy - Amratoly road	3.00	1.50	1.50	0.00	0.00	0.00	0	0.00	0	0.00
419675196	Shovapur NDC Abu Taleb house to Shovapur sharder bari road	3.00	1.00	1.00	0.00	0.00	0.00	0	0.00	0	0.00
419675197	Rammohan road to Dhanoakhola madrasha road via house of Alam	3.00	3.50	3.50	0.00	0.00	0.00	0	0.00	0	0.00
419675198	Kabila -Kalir bazar road to dhanoakhola village road via house of shakandar Chairman	3.00	1.50	1.50	0.00	0.00	0.00	0	0.00	0	0.00
419675199	Taltola Chowmohony to Rammohan road via Kamalapur	3.00	2.00	2.00	0.00	0.00	0.00	0	0.00	0	0.00
419675200	Dhanoakhola -Taltola-Dhanoakhola high school & Mosque road	3.00	1.50	1.50	0.00	0.00	0.00	0	0.00	0	0.00
419675201	Dhanoakhola to Rammohan road via Dhanoakhola Monshi bari Mosque	3.00	1.50	1.50	0.00	0.00	0.00	0	0.00	0	0.00
419675202	Kala kachua road to kamalapur bazar road	4.00	3.00	3.00	0.00	0.00	0.00	0	0.00	0	0.00
419675203	Kamalapur bazar to Ballavepur pucca road	3.00	2.00	2.00	0.00	0.00	0.00	0	0.00	0	0.00
419675204	Dhanoakhola Bazar - Monshashon -Kabila bazar road	3.00	4.00	4.00	0.00	0.00	0.00	0	0.00	0	0.00
419675207	Araiara Humayun Chairmen's House - Durgapur Charumia Shopping Center	3.00	1.00	1.00	0.00	0.00	0.00	0	0.00	0	0.00
419675209	Shasangacha Purba Para Road	3.00	1.00	1.00	0.00	0.00	0.00	0	0.00	0	0.00
419675210	Alekharchar Banglabazar Road - Comilla Cantonment (Starting from Shahebnagar Majjpara Nischandapur [Patharerbari])	3.00	1.00	1.00	0.00	0.00	0.00	0	0.00	0	0.00
419675211	Alekharchar Banglabazar Road - Comilla Cantonment via Kamal's House	3.00	0.80	0.80	0.00	0.00	0.00	0	0.00	0	0.00
419675212	Anandapur - Boolabpur Road	3.00	2.00	2.00	0.00	0.00	0.00	1	8.00	0	0.00

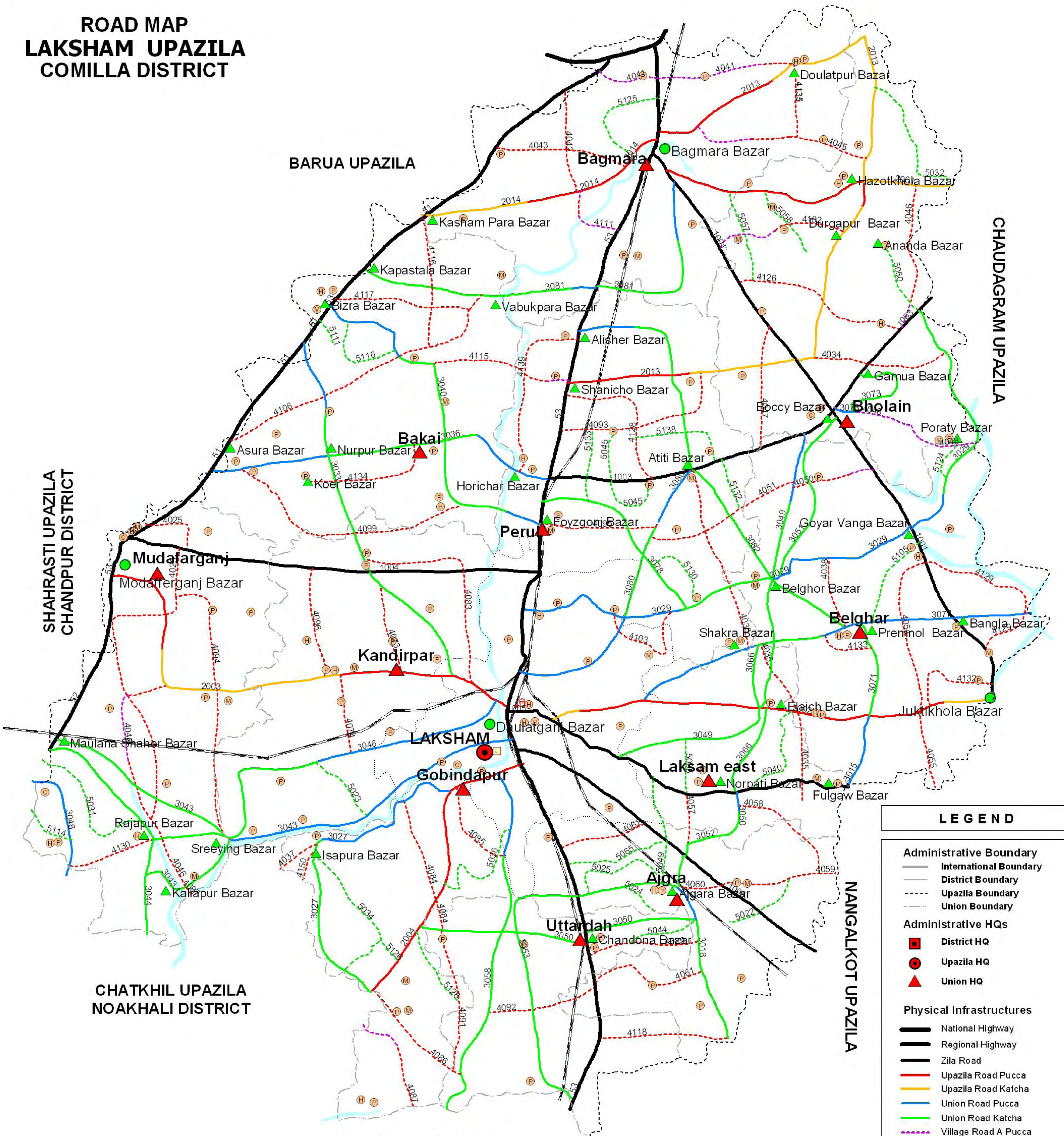
BASIC INFORMATION OF ROAD

DIVISION : CHITTAGONG

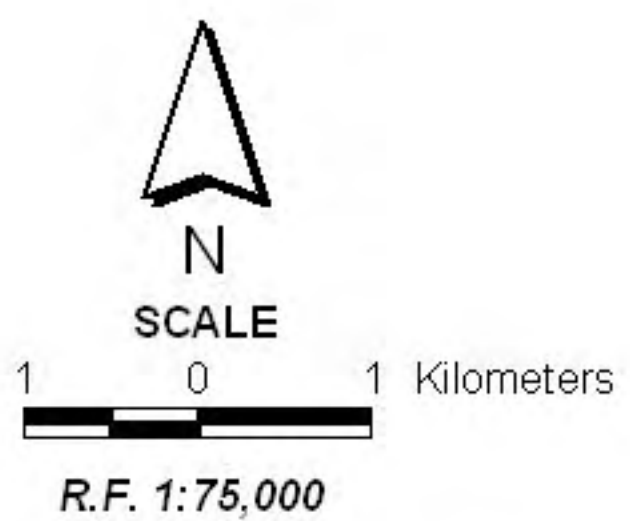
DISTRICT : COMILLA

ROAD CODE	ROAD NAME	CREST WIDTH (m)	TOTAL LENGTH (Km)	SURFACE TYPE-WISE BREAKE-UP (Km)				STRUCTURE		EXISTING GAP	
				EARTHEN	FLEXIBLE PAVEMENT (BC)	BRICK PAVEMENT (WBM/HBB/BFS)	RIGID PAVEMENT (CC/RCC)	NUMBER	SPAN (m)	NUMBER	SPAN (m)
1	2	3	4	5	6	7	8	9	10	11	12
VILLAGE ROAD-B TOTAL: 98 Nos. Road			183.50	170.20	12.37	0.93	0.00	42	196.58	0	0.00
COMILLA-S UPAZILA TOTAL: 172 Nos. Road			407.06	268.25	125.84	12.97	0.00	165	711.55	0	0.00

ROAD MAP LAKSHAM UPAZILA COMILLA DISTRICT



LEGEND	
	Administrative Boundary
	International Boundary
	District Boundary
	Upazila Boundary
	Union Boundary
	Administrative HQs
	District HQ
	Upazila HQ
	Union HQ
	Physical Infrastructures
	National Highway
	Regional Highway
	Zila Road
	Upazila Road Pucca
	Upazila Road Katcha
	Union Road Pucca
	Union Road Katcha
	Village Road A Pucca
	Village Road A Katcha
	Village Road B Pucca
	Village Road B Katcha
	Road Cum Embankment
	Railway Network
	Telecommunication line
	Power Transmission Line
	Natural Features
	Wide River
	Water Bodies
	Char
	Khal
	Socio-Economic Infrastructures
	Growth Centre
	Rural Market
	Police Station
	Upazila Health Complex
	Family welfare Centre
	Post Office
	College
	High School
	Primary School
	Madrasa
	Community Clinic
	Ashrayan/Abasan



Compiled from: LGED Upazila Base Maps 1994-95, Landsat TM 1998, GPS Survey 1999 and Field Checking in May 2004
Projection: Lambert's Conformal Conic
PREPARED BY: GIS UNIT
LOCAL GOVERNMENT ENGINEERING DEPARTMENT

BASIC INFORMATION OF ROAD

DIVISION : CHITTAGONG

DISTRICT : COMILLA

ROAD CODE	ROAD NAME	CREST WIDTH (m)	TOTAL LENGTH (Km)	SURFACE TYPE-WISE BREAKE-UP (Km)				STRUCTURE		EXISTING GAP	
				EARTHEN	FLEXIBLE PAVEMENT (BC)	BRICK PAVEMENT (WBM/HBB/BFS)	RIGID PAVEMENT (CC/RCC)	NUMBER	SPAN (m)	NUMBER	SPAN (m)
1	2	3	4	5	6	7	8	9	10	11	12

UPAZILA : LAKSHAM

ROAD TYPE : UPAZILA ROAD

419722002	Laksam - Juktikhala	7.32	3.85	2.50	1.35	0.00	0.00	4	17.67	0	0.00
419722003	Laksam - Modaffergonj	7.32	10.35	5.44	4.91	0.00	0.00	17	50.59	0	0.00
419722004	Laksam - Monohargonj	7.32	7.25	0.00	7.25	0.00	0.00	10	47.26	0	0.00

UPAZILA ROAD TOTAL: 3 Nos. Road 21.45 7.94 13.51 0.00 0.00 31 115.52 0 0.00

ROAD TYPE : UNION ROAD

419723018	Kaliachow - Heshakhala Rd.	3.66	5.65	4.95	0.70	0.00	0.00	22	44.39	0	0.00
419723027	Mohammedpur - Gazirpar	2.00	7.50	4.39	0.00	3.11	0.00	7	23.96	6	59.00
419723029	Misree Jamee Mosque-Poroty Via Palpara Rd.	3.53	2.00	0.00	2.00	0.00	0.00	2	5.44	0	0.00
419723033	Bizra - Laksam Rd.	3.66	8.82	7.60	1.22	0.00	0.00	5	17.30	0	0.00
419723036	Harishchar - Pachpara Rd.	3.04	6.86	2.94	3.92	0.00	0.00	10	27.04	3	7.00
419723040	Bizra bazar - Foozgonj Rd.	3.65	7.00	5.21	1.79	0.00	0.00	4	15.53	1	2.00
419723043	Laksam -Muddaforgong via Sreeyang Rd.	3.66	11.00	2.61	7.69	0.70	0.00	12	65.35	1	60.00
419723044	Chitoshi - Lalchandpur Rd.	3.66	6.00	6.00	0.00	0.00	0.00	3	18.59	1	5.00
419723046	Daulatganj - Sreeyang Rd.	2.71	11.20	7.25	3.95	0.00	0.00	5	64.68	2	4.00
419723048	Chitoshi C&B - Pomgaon Via Rajapur,Sikhatia & UP office.	3.66	2.15	2.15	0.00	0.00	0.00	4	14.03	0	0.00
419723049	Norpaty - Sharifpur Rd.	2.74	3.50	3.50	0.00	0.00	0.00	4	4.24	3	9.00
419723050	Gobindopur - Uttarda-Nawty Rd.	2.85	7.05	5.96	1.09	0.00	0.00	11	20.39	0	0.00
419723052	Norpaty - Ajgora Rd.	2.44	4.15	4.15	0.00	0.00	0.00	5	22.70	0	0.00
419723053	Khila UP - Chandona Bazar	2.30	1.75	1.75	0.00	0.00	0.00	0	0.00	0	0.00
419723058	Gazimura - Ganipur Rd.	2.00	8.15	7.16	0.74	0.25	0.00	12	64.97	4	20.00
419723066	Gainerdhara - Jamtali Rd.	1.82	3.79	3.79	0.00	0.00	0.00	10	21.32	1	2.00
419723080	Laksam - Atiti Bazar Rd.	1.94	2.00	0.00	2.00	0.00	0.00	0	0.00	0	0.00
419723081	Bagmara-Joynagar -Ashara Bazar - Rd.	3.10	8.01	8.01	0.00	0.00	0.00	5	18.30	0	0.00

UNION ROAD TOTAL: 18 Nos. Road 106.58 77.42 25.10 4.06 0.00 121 448.23 22 168.00

ROAD TYPE : VILLAGE ROAD-A

419724025	Satbaria - Nakjhatia	1.55	4.94	4.94	0.00	0.00	0.00	0	0.00	0	0.00
419724035	Pashagi - Bakra Rd.	2.45	5.00	5.00	0.00	0.00	0.00	0	0.00	0	0.00
419724037	Ishapura - Amtali Rd.	2.91	0.70	0.70	0.00	0.00	0.00	0	0.00	0	0.00
419724057	Suktala - Narpati Rd.	3.04	1.50	1.50	0.00	0.00	0.00	0	0.00	0	0.00
419724058	Chilania - Narpati Rd.	3.66	2.45	2.45	0.00	0.00	0.00	0	0.00	0	0.00
419724059	Barabam - Chilania Rd.	3.04	2.35	2.35	0.00	0.00	0.00	0	0.00	0	0.00
419724060	Azgara - Azgora Rd.	3.04	0.70	0.70	0.00	0.00	0.00	0	0.00	0	0.00
419724061	Sulapukuria - Krisnapur Rd.	3.04	2.55	2.55	0.00	0.00	0.00	0	0.00	0	0.00
419724062	Batabaria R&H - Gatar Rd.	3.04	3.00	3.00	0.00	0.00	0.00	0	0.00	0	0.00
419724074	Kandirpar - Eruiain Rd.	3.04	2.10	2.10	0.00	0.00	0.00	0	0.00	0	0.00
419724083	Payrapur - Chandgaon Rd.	3.04	4.50	4.50	0.00	0.00	0.00	0	0.00	0	0.00
419724084	Mohammadpur - Gobindrapur Rd.	2.13	3.50	3.50	0.00	0.00	0.00	0	0.00	0	0.00
419724085	Mohammadpur - Betihatia Rd.	2.13	2.50	2.50	0.00	0.00	0.00	0	0.00	0	0.00
419724086	Gajerpar - Anggoria Rd.	2.13	3.50	3.50	0.00	0.00	0.00	0	0.00	0	0.00
419724087	Mellah - Assirpar Rd.	2.13	4.08	3.41	0.67	0.00	0.00	0	0.00	0	0.00
419724089	Chandana - Chandipur Rd.	3.66	3.00	3.00	0.00	0.00	0.00	0	0.00	0	0.00
419724091	Gobindapur - Naridia Rd.	3.66	4.00	4.00	0.00	0.00	0.00	0	0.00	0	0.00
419724092	Krishnapur - Diedair Rd.	3.04	4.00	4.00	0.00	0.00	0.00	0	0.00	0	0.00
419724094	Hamirabag - Kaliapur bazar	1.82	6.43	6.43	0.00	0.00	0.00	0	0.00	0	0.00
419724096	Majumda - Sulapuskani Rd.	2.50	2.61	2.61	0.00	0.00	0.00	0	0.00	0	0.00
419724099	Baraigoan-Malibaurtala Rd.	2.44	6.00	6.00	0.00	0.00	0.00	0	0.00	0	0.00
419724108	Babukpara - Kapastola Rd.	2.00	4.05	4.05	0.00	0.00	0.00	4	9.80	0	0.00
419724117	Bhabukpara - Bizra Rd.	2.50	3.70	3.70	0.00	0.00	0.00	0	0.00	9	36.50

BASIC INFORMATION OF ROAD

DIVISION : CHITTAGONG

DISTRICT : COMILLA

ROAD CODE	ROAD NAME	CREST WIDTH (m)	TOTAL LENGTH (Km)	SURFACE TYPE-WISE BREAKE-UP (Km)				STRUCTURE		EXISTING GAP		
				EARTHEN	FLEXIBLE PAVEMENT (BC)	BRICK PAVEMENT (WBM/HBB/BFS)	RIGID PAVEMENT (CC/RCC)	NUMBER	SPAN (m)	NUMBER	SPAN (m)	
1	2	3	4	5	6	7	8	9	10	11	12	
419724118	Charbaria - Fulia Rd.	3.66	3.65	3.65	0.00	0.00	0.00	1	1.22	2	23.00	
419724130	Sreeyang - Bernaiya Rd.	3.04	2.25	2.25	0.00	0.00	0.00	0	0.00	2	24.00	
419724134	Kowar Bazar- Bakai up Rd.	2.85	3.00	3.00	0.00	0.00	0.00	0	0.00	0	0.00	
VILLAGE ROAD-A TOTAL: 26 Nos. Road				86.06	85.39	0.67	0.00	0.00	5	11.02	13	83.50
<u>ROAD TYPE : VILLAGE ROAD-B</u>												
419725005	Norpati - Dalutpara Rd.	1.60	1.95	1.95	0.00	0.00	0.00	0	0.00	0	0.00	
419725022	Barabam - Nauti Rd.	1.06	3.00	3.00	0.00	0.00	0.00	0	0.00	0	0.00	
419725023	Gobindopur Village Road	2.35	3.20	3.20	0.00	0.00	0.00	0	0.00	0	0.00	
419725024	Naoti - Rail Station Rd.	1.28	1.18	1.18	0.00	0.00	0.00	0	0.00	0	0.00	
419725025	Krishnopur - Shilain Rd.	2.57	5.10	5.10	0.00	0.00	0.00	0	0.00	0	0.00	
419725032	North Hodgoria - South Hazatia Road	2.87	4.25	4.25	0.00	0.00	0.00	0	0.00	0	0.00	
419725036	Gobindrapur - Khilpara Rd.	2.79	6.24	6.24	0.00	0.00	0.00	0	0.00	0	0.00	
419725040	Gainardhera - Pechra Rd.	1.99	4.41	4.41	0.00	0.00	0.00	0	0.00	0	0.00	
419725042	South Penua - Choto Hawla Road	1.78	3.55	3.55	0.00	0.00	0.00	0	0.00	0	0.00	
419725044	Dhankuia - Aushpara Road	1.76	4.25	4.25	0.00	0.00	0.00	0	0.00	0	0.00	
419725049	Dambahar - Noati Rd.	1.84	4.85	4.85	0.00	0.00	0.00	0	0.00	0	0.00	
419725065	batuavita - Ghatir Rd.	3.04	1.50	1.50	0.00	0.00	0.00	0	0.00	0	0.00	
419725111	Comilla - Chandpur Road to Abdul Rab Bari Road.	2.44	2.00	2.00	0.00	0.00	0.00	0	0.00	0	0.00	
419725116	Komolpur - Bizra Rd.	2.65	2.50	2.50	0.00	0.00	0.00	0	0.00	0	0.00	
419725123	Gobindopur- Gazimura munshir Hat Rd.	2.80	2.58	2.58	0.00	0.00	0.00	0	0.00	0	0.00	
419725126	Gazimura - Sreerampur Rd.	2.35	1.50	1.50	0.00	0.00	0.00	0	0.00	0	0.00	
419725128	Gazirpar - Angaria Rd.	2.80	4.00	4.00	0.00	0.00	0.00	0	0.00	0	0.00	
VILLAGE ROAD-B TOTAL: 17 Nos. Road				56.06	56.06	0.00	0.00	0.00	0	0.00	0	0.00
LAKSHAM UPAZILA TOTAL: 64 Nos. Road				270.15	226.82	39.27	4.06	0.00	157	574.77	35	251.50