

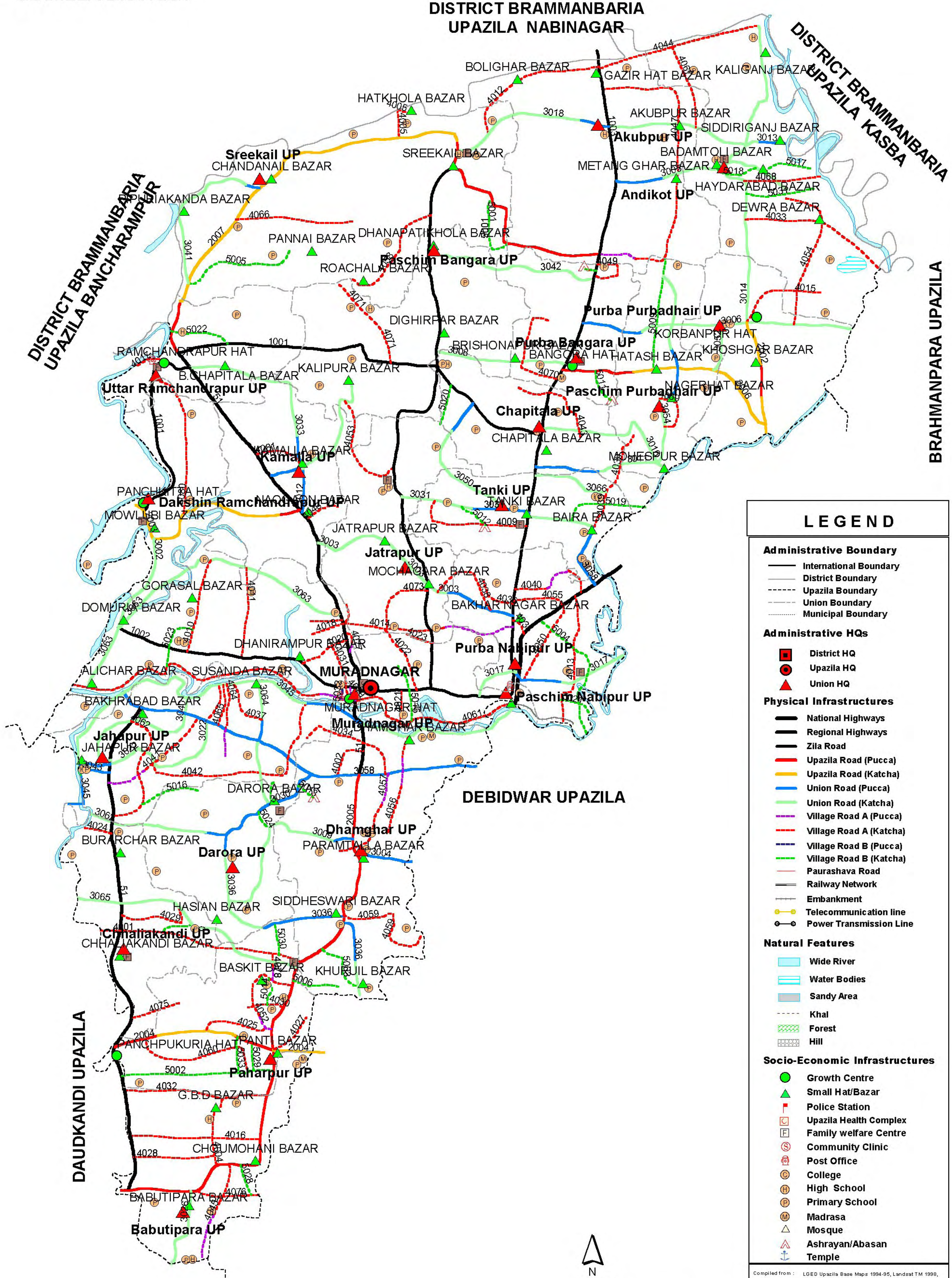
ROAD MAP MURADNAGAR UPAZILA COMILLA DISTRICT

DISTRICT BRAMMANBARIA
UPAZILA NABINAGAR

DISTRICT BRAMMANBARIA
UPAZILA KASBA

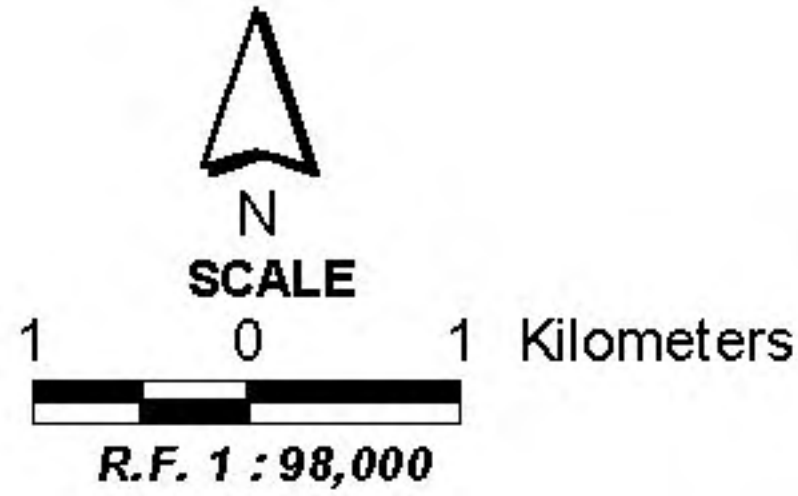
BRAHMANPARA UPAZILA

DISTRICT BRAMMANBARIA
UPAZILA BANCHARAMPUR



LEGEND

- Administrative Boundary**
 - International Boundary
 - District Boundary
 - - - Upazila Boundary
 - - - Union Boundary
 - · · Municipal Boundary
- Administrative HQs**
 - District HQ
 - Upazila HQ
 - ▲ Union HQ
- Physical Infrastructures**
 - National Highways
 - Regional Highways
 - Zila Road
 - Upazila Road (Pucca)
 - Upazila Road (Katcha)
 - Union Road (Pucca)
 - Union Road (Katcha)
 - Village Road A (Pucca)
 - Village Road B (Pucca)
 - Village Road A (Katcha)
 - Village Road B (Katcha)
 - Paurashava Road
 - Railway Network
 - Embankment
 - Telecommunication line
 - Power Transmission Line
- Natural Features**
 - Wide River
 - Water Bodies
 - Sandy Area
 - Khal
 - Forest
 - Hill
- Socio-Economic Infrastructures**
 - Growth Centre
 - ▲ Small Hat/Bazar
 - Police Station
 - Upazila Health Complex
 - Family welfare Centre
 - Community Clinic
 - Post Office
 - College
 - High School
 - Primary School
 - Madrasa
 - Mosque
 - Ashrayan/Abasan
 - Temple



Compiled from : LGED Upazila Base Maps 1994-95, Landsat TM 1998,
GPS Survey 1999 and Field Checking in November 2004.
Projection : Lambert's Conformal Conic
PREPARED BY : GIS UNIT
LOCAL GOVERNMENT ENGINEERING DEPARTMENT

BASIC INFORMATION OF ROAD

DIVISION : CHITTAGONG

DISTRICT : COMILLA

ROAD CODE	ROAD NAME	CREST WIDTH (m)	TOTAL LENGTH (Km)	SURFACE TYPE-WISE BREAK-UP (Km)				STRUCTURE		EXISTING GAP	
				EARTHEN	FLEXIBLE PAVEMENT (BC)	BRICK PAVEMENT (WBM/HBB/BFS)	RIGID PAVEMENT (CC/RCC)	NUMBER	SPAN (m)	NUMBER	SPAN (m)
1	2	3	4	5	6	7	8	9	10	11	12

UPAZILA : MURADNAGAR

ROAD TYPE : UPAZILA ROAD

419812002	Sanchail - Korbanpur Rd.	5.48	4.82	4.32	0.00	0.50	0.00	10	120.61	0	0.00	
419812003	Noagaon - Panchkitta Road.	5.48	5.35	4.79	0.56	0.00	0.00	5	75.00	2	42.00	
419812004	Jafarganj GC - Panchpukuria Road.	6.00	5.16	1.33	1.11	2.72	0.00	10	48.40	0	0.00	
419812005	Muradnagar - Eliotgonj Road.	4.26	20.00	0.00	18.40	1.60	0.00	22	286.10	1	4.50	
419812007	Metongar R&H - Sreekail -Ramchandrapur GC Rd.	3.96	14.15	8.65	1.00	4.50	0.00	19	186.00	3	21.00	
419812008	Debidwar GC to Bakrabad (BGSL) road via Panuarpu	4.88	11.30	0.00	11.30	0.00	0.00	18	84.30	0	0.00	
419812009	Chandla GC to Sonarampur Road via Madabpur, Jangar, Dalfa, Hatbalibari	2.00	9.50	9.50	0.00	0.00	0.00	4	58.40	13	200.00	
UPAZILA ROAD TOTAL: 7 Nos. Road				70.28	28.59	32.37	9.32	0.00	88	858.81	19	267.50

ROAD TYPE : UNION ROAD

419813002	Dumaria - Panchkitta UP Rd.	3.00	9.00	9.00	0.00	0.00	0.00	5	53.50	5	69.00	
419813003	Bakranagar - Naymatpur Rd Via Nabipur East UP and Jatrapur UP.	3.04	5.35	0.35	0.00	5.00	0.00	8	72.06	1	15.00	
419813004	Sapara - Paramtola Rd.	3.00	1.90	0.00	0.00	1.90	0.00	3	27.00	0	0.00	
419813005	Karaibari - Hyderabad Rd.	3.00	4.20	0.00	1.43	2.78	0.00	7	41.50	0	0.00	
419813006	Madabpur RHD - Daulatpur RHD via Purbodoir West UP Rd.	3.00	6.39	5.39	1.00	0.00	0.00	3	14.50	4	36.00	
419813009	Paramtola (Kazi office)- Chaliakandi road.	3.00	10.00	9.53	0.47	0.00	0.00	5	54.00	2	20.00	
419813011	Chapitola - Moheshpur Rd.	3.50	3.50	0.00	0.72	2.78	0.00	3	19.00	0	0.00	
419813013	Pirkasimpur - Siddirgonj Rd.	3.66	4.71	0.65	2.54	1.52	0.00	12	87.86	0	0.00	
419813014	Kurbanpur - Kaligonj Rd.	2.50	9.75	9.75	0.00	0.00	0.00	2	22.00	10	98.50	
419813016	Chapitala - Nairpar road.	3.00	3.63	3.23	0.00	0.40	0.00	3	27.00	0	0.00	
419813017	Nabipur - Rasulpur Road via Nagarpar	3.00	5.80	1.90	3.50	0.40	0.00	6	56.00	1	10.00	
419813018	Prikashimpur - Harerpar Road.	2.50	2.00	1.80	0.00	0.20	0.00	1	10.00	0	0.00	
419813022	Jahapur - Ranimohory Rd.	3.00	4.70	3.70	1.00	0.00	0.00	0	0.00	4	39.00	
419813026	Lazur - Babutipara Rd.	2.45	5.50	5.50	0.00	0.00	0.00	1	3.50	1	30.00	
419813030	Raytola Kaziatal road	3.00	6.61	2.71	2.90	1.00	0.00	4	29.92	0	0.00	
419813031	Tanki - Jatrapur Rd.	3.66	5.25	1.01	2.86	1.39	0.00	4	29.00	0	0.00	
419813033	Kamalla - Ramchandrapur Rd.	3.00	4.71	4.71	0.00	0.00	0.00	1	18.00	5	32.50	
419813036	Khuril Bazar - Shidiswary Bazar - Darora UP - Darora bazar - Raitola road	3.00	7.35	2.88	2.72	1.75	0.00	7	50.10	1	2.50	
419813040	Jahapur-Satmura road	3.00	3.00	2.10	0.90	0.00	0.00	1	6.00	0	0.00	
419813041	Chandanail Salpa road via Pipuriakanda	3.00	3.50	3.20	0.00	0.30	0.00	0	0.00	5	39.00	
419813042	Daulatpur Dhanapatikhola road	3.00	6.00	6.00	0.00	0.00	0.00	2	13.50	6	70.00	
419813043	Jahapur UP office road to Gumati Embankment via Jahapur Madrasha	3.00	1.25	0.25	1.00	0.00	0.00	2	5.00	2	5.00	
419813045	Companigonj-Jahapur-Dailarchar Hizbullah Complex Road	4.88	20.00	14.66	1.15	4.19	0.00	0	0.00	0	0.00	
419813050	Pushkurunirpar Tanki road.	3.00	2.50	1.50	1.00	0.00	0.00	1	12.00	4	21.00	
419813051	Songchail RHD road to Ramchandrapur GC road via. Bangora GC (UZR #183)	3.66	22.85	19.85	3.00	0.00	0.00	19	215.30	9	138.00	
419813052	Nabiabad to Kurbanpur road	3.00	1.80	1.80	0.00	0.00	0.00	0	0.00	3	34.00	
419813054	Nairpar - Alkhal Rd.	3.35	9.25	8.25	1.00	0.00	0.00	8	55.50	2	26.00	
419813058	C&B Bazar to Tanki road via.Baira.	3.00	3.60	0.90	2.70	0.00	0.00	4	34.00	0	0.00	
419813062	Palasuta (Darora UP) - Subilarchar (Burarchar Bazar) Rd.	3.00	3.35	2.87	0.48	0.00	0.00	2	16.00	5	21.00	
419813063	Karimpur- Bakrabad Gash field road via.Domuria ,Alirchar	3.00	10.25	9.07	0.00	1.18	0.00	6	212.40	7	49.00	
419813064	Susunda Bazar - Darora Bazar Rd. via Payab	3.00	3.62	1.20	0.80	1.62	0.00	1	17.00	1	4.50	
419813065	Suranandi to Nayamakandi RHD road	3.00	7.30	7.30	0.00	0.00	0.00	2	29.00	2	20.00	
419813066	Chapitola to Baira road	3.00	2.50	2.50	0.00	0.00	0.00	0	0.00	1	4.50	
UNION ROAD TOTAL: 33 Nos. Road				201.12	143.56	31.17	26.40	0.00	123	1230.64	81	784.50

BASIC INFORMATION OF ROAD

DIVISION : CHITTAGONG

DISTRICT : COMILLA

ROAD CODE	ROAD NAME	CREST WIDTH (m)	TOTAL LENGTH (Km)	SURFACE TYPE-WISE BREAK-UP (Km)				STRUCTURE		EXISTING GAP	
				EARTHEN	FLEXIBLE PAVEMENT (BC)	BRICK PAVEMENT (WBM/HBB/BFS)	RIGID PAVEMENT (CC/RCC)	NUMBER	SPAN (m)	NUMBER	SPAN (m)
1	2	3	4	5	6	7	8	9	10	11	12

ROAD TYPE : VILLAGE ROAD-A

419814001	Nayamatkandi - Melamchar Sublarchar road	2.45	6.00	6.00	0.00	0.00	0.00	0	0.00	1	20.00
419814002	Nahal - Roytola BGSL Rd.via Nahal pry.School	3.00	1.75	1.75	0.00	0.00	0.00	3	16.00	0	0.00
419814004	Babutipara - Paharpur rd.	3.00	3.79	3.79	0.00	0.00	0.00	1	10.00	1	12.00
419814005	Bhotail - Hatkolla Rd.	3.14	0.82	0.82	0.00	0.00	0.00	2	10.00	0	0.00
419814009	Tanki - Chainpur	3.00	3.50	3.50	0.00	0.00	0.00	1	4.50	1	4.50
419814010	Gorashal to purba Sunaullah road	2.45	1.75	1.75	0.00	0.00	0.00	1	6.00	1	6.00
419814011	Danirampur - Yousufnagar Rd.	3.00	2.44	0.00	0.00	2.44	0.00	4	33.50	1	4.50
419814012	Gazirhat - Sreekail Rd.	3.00	6.34	5.34	1.00	0.00	0.00	4	26.00	6	51.00
419814013	Gunjar - Bakarnagar Rd.	3.00	3.25	2.44	0.82	0.00	0.00	1	0.90	1	10.00
419814014	Maidhyanagar - Kolobari road Rd.	3.00	5.61	2.08	2.22	1.31	0.00	6	31.00	0	0.00
419814015	Dalfa - Kurbanpur rd.	3.00	2.08	2.08	0.00	0.00	0.00	0	0.00	3	24.00
419814016	Baoliatila RHD Road to Grandra rd.	2.50	4.25	4.25	0.00	0.00	0.00	3	9.90	5	32.50
419814017	Ramchandrapur Kathaliakanda rd.	3.50	0.75	0.00	0.00	0.75	0.00	1	3.00	0	0.00
419814018	Muradnagar Mohila Madrasha to Nabipurkanda road	3.00	2.30	1.11	1.19	0.00	0.00	0	0.00	1	2.50
419814019	Ramchandrapur RHD road to Muradnagar Community School road	2.80	0.75	0.23	0.52	0.00	0.00	1	3.00	0	0.00
419814020	Muradnagar Homna RHD road to Ramchandrapur RHD road	3.66	1.25	0.00	1.25	0.00	0.00	0	0.00	0	0.00
419814021	RahimpurLGED road Poddar Bari to Rahimpur Community school road.	3.00	0.60	0.60	0.00	0.00	0.00	0	0.00	0	0.00
419814022	Rahimpur Hezazia Madrasha to Habib meah house RHD rd.	3.00	2.50	1.01	1.49	0.00	0.00	0	0.00	0	0.00
419814023	Nabipur RHD road Siddique meah house to Kandriya Eddga road	2.45	0.50	0.10	0.00	0.40	0.00	0	0.00	0	0.00
419814024	Sublarchar RHD road to Darikandi Gumti Embankment	3.00	1.00	0.50	0.00	0.50	0.00	0	0.00	0	0.00
419814025	Uriswar- Mounnarbaz-Panti Bazar road.	3.00	2.30	2.30	0.00	0.00	0.00	2	26.00	0	0.00
419814027	Panti Kalamuria road	3.00	1.40	1.40	0.00	0.00	0.00	2	18.00	0	0.00
419814028	Gandra Tolatoli FRB road to GBD Bazar road.	2.45	2.50	2.50	0.00	0.00	0.00	0	0.00	7	23.50
419814029	Burarchar Putiazuri road.	2.00	3.00	3.00	0.00	0.00	0.00	0	0.00	1	18.00
419814030	Uriswar Asamuddin Sarker house to Hamidali Sarker house rd.via.Barabi,Mollah bari.	2.45	1.00	1.00	0.00	0.00	0.00	1	4.50	0	0.00
419814031	Muradnagar Bazar to Muradnagar Jatiya Edd-ga.rd.	3.00	2.10	0.53	1.05	0.53	0.00	1	2.50	0	0.00
419814032	Paharpur Narasinghapur road.	3.00	3.00	2.80	0.00	0.20	0.00	1	6.00	1	18.00
419814033	Haydrabad - Dewra Avasion Project link road	1.60	4.00	4.00	0.00	0.00	0.00	1	10.00	4	40.00
419814034	BGSL road to Bhobangar TC road(Abu Taher Mollaha road)	3.66	3.50	2.80	0.70	0.00	0.00	1	3.00	0	0.00
419814035	Gakulnagar Taltola to Bakharnagar bazar	3.00	0.75	0.75	0.00	0.00	0.00	1	4.50	0	0.00
419814036	Bakharnagar C&B to Charur Bari road	3.00	1.00	1.00	0.00	0.00	0.00	1	1.83	0	0.00
419814037	Susunda Darikandi road	2.50	1.00	1.00	0.00	0.00	0.00	0	0.00	1	10.00
419814038	Bakharnagar C&B road to Mirerpar road	2.45	2.00	2.00	0.00	0.00	0.00	1	9.00	1	9.00
419814039	Baira to Jamalpur road	2.45	3.50	3.50	0.00	0.00	0.00	1	18.00	1	7.00
419814040	Bakarnagar - Bailabari-Mazur Road.	3.35	2.60	1.84	0.76	0.00	0.00	5	23.40	0	0.00
419814041	Baraiyakuri Satmura road.	2.45	4.25	3.66	0.59	0.00	0.00	6	37.00	2	7.00
419814042	Ranimuhuri to Darikandi	3.00	7.00	7.00	0.00	0.00	0.00	2	6.90	1	10.00
419814043	Khapura - Chapatola Rd.	3.50	2.50	2.50	0.00	0.00	0.00	3	14.50	0	0.00
419814044	Gazipur - Kaligonj Rd.	2.50	4.67	4.67	0.00	0.00	0.00	1	12.00	6	58.50
419814045	Daranipara - Babutipara Rd.	3.00	3.07	1.27	0.00	1.80	0.00	2	24.00	0	0.00
419814046	Kamalla -Noagaon -Ahasanpur Rd.	3.50	1.90	0.90	1.00	0.00	0.00	2	78.00	0	0.00
419814047	Metangar - Gazipur Rd.	2.50	7.92	6.70	0.00	1.22	0.00	4	32.50	4	25.00
419814049	Daulatpur - Mukleshpur road	3.66	1.50	1.00	0.50	0.00	0.00	0	0.00	1	5.00
419814050	Bakharnagar(C&B)-Gunjar road via.Gakulnagar	3.00	3.00	3.00	0.00	0.00	0.00	2	19.00	0	0.00
419814052	Banskait - Utrain	3.00	2.50	1.88	0.00	0.62	0.00	2	15.60	0	0.00
419814053	Jatrapur - Algi	3.00	3.25	3.25	0.00	0.00	0.00	1	4.50	2	14.00
419814055	Bakharnagar Moharali House (RHD) to Companigonj Nabinagar road	3.00	1.50	1.00	0.00	0.50	0.00	2	13.50	1	6.00
419814056	Dhamgar Aralia road	3.00	2.30	1.65	0.65	0.00	0.00	1	4.50	0	0.00
419814057	Nahal Graviyard to Paramtola High school road	3.00	3.10	1.98	1.12	0.00	0.00	2	7.50	0	0.00
419814058	Roachala Bazar to Sreekail RHD road	2.50	2.00	1.20	0.00	0.80	0.00	2	16.00	1	8.00
419814059	Krishnapur Noakhola road	3.00	3.43	3.43	0.00	0.00	0.00	5	38.60	3	22.50

BASIC INFORMATION OF ROAD

DIVISION : CHITTAGONG

DISTRICT : COMILLA

ROAD CODE	ROAD NAME	CREST WIDTH (m)	TOTAL LENGTH (Km)	SURFACE TYPE-WISE BREAK-UP (Km)				STRUCTURE		EXISTING GAP	
				EARTHEN	FLEXIBLE PAVEMENT (BC)	BRICK PAVEMENT (WBM/HBB/BFS)	RIGID PAVEMENT (CC/RCC)	NUMBER	SPAN (m)	NUMBER	SPAN (m)
1	2	3	4	5	6	7	8	9	10	11	12
419814060	Paharpur - Baluachana - Panchpukuria road	2.45	4.80	4.80	0.00	0.00	0.00	5	49.00	1	16.00
419814061	Companigonj bazar to Alirchar Gumati Embankment cum road.	3.66	15.00	14.70	0.30	0.00	0.00	0	0.00	0	0.00
419814062	Bairakuri Titarkandi Nayakandi road	2.45	2.30	2.30	0.00	0.00	0.00	1	4.50	6	21.00
419814064	Kewtgramme Mosque to Susunda Embankment	3.00	2.00	1.50	0.50	0.00	0.00	3	19.00	2	12.00
419814065	Satmura to Satmura embankment road.	2.50	1.25	1.25	0.00	0.00	0.00	0	0.00	1	15.00
419814066	Pipuria to Bauasara via.Kalisima	2.45	3.00	3.00	0.00	0.00	0.00	0	0.00	0	0.00
419814067	Jarera Ohder Khal to Akubpur road	2.45	1.70	1.70	0.00	0.00	0.00	0	0.00	0	0.00
419814068	Eastagramme to Nabiabad road	3.00	3.50	3.50	0.00	0.00	0.00	0	0.00	1	12.00
419814069	Malipara to Purbadhair road via.Nabiabad Madrasha	3.00	4.00	4.00	0.00	0.00	0.00	0	0.00	0	0.00
419814070	Khamargramme C&B road to Khamargramme uttarpara rd.	3.00	2.50	2.50	0.00	0.00	0.00	0	0.00	0	0.00
419814071	Kakatua to Kurundi road	2.45	3.50	3.50	0.00	0.00	0.00	0	0.00	0	0.00
419814073	Muchagara Bazar to Babhanipur road	3.00	2.50	2.50	0.00	0.00	0.00	0	0.00	0	0.00
419814075	Chaliakandi C&B road to Chowdhory bari road	3.00	1.60	1.60	0.00	0.00	0.00	0	0.00	0	0.00
419814076	Babutipara to Noapuskurunirpar road	3.00	2.50	2.50	0.00	0.00	0.00	0	0.00	0	0.00
419814077	Ramchandrapur RHD road Maidhayanagar to Ranabir house road	3.00	0.70	0.70	0.00	0.00	0.00	0	0.00	1	4.00
419814078	Banskait Suranandi Road.	3.00	0.80	0.80	0.00	0.00	0.00	2	13.50	0	0.00
419814079	Muradnagar Sub-Registry office to Muradnagar Bara Madrasha road	3.60	0.50	0.00	0.50	0.00	0.00	0	0.00	0	0.00
419814080	Harpakna to Ramchandrapur road	3.00	3.50	3.50	0.00	0.00	0.00	0	0.00	0	0.00
419814081	Kamallah C&B to Kamallah UP road	3.00	1.50	0.00	1.50	0.00	0.00	0	0.00	0	0.00
VILLAGE ROAD-A TOTAL: 70 Nos. Road			195.92	167.20	17.66	11.07	0.00	94	690.63	70	528.50

ROAD TYPE : VILLAGE ROAD-B

419815001	Gorasaal - Mazar Sonakanda Rd.	3.00	2.59	2.59	0.00	0.00	0.00	0	0.00	0	0.00
419815002	Paharpur - Narsingpur Road.	3.00	3.00	3.00	0.00	0.00	0.00	1	8.00	1	12.00
419815003	Krishnapur Pry.School - Khoruil Rd.	3.00	1.50	1.50	0.00	0.00	0.00	1	3.50	0	0.00
419815005	Salpa - Pennai	3.00	3.00	3.00	0.00	0.00	0.00	0	0.00	3	44.00
419815006	Banskait Nal Darora road	2.45	1.20	1.20	0.00	0.00	0.00	0	0.00	1	10.00
419815009	Hatash - Alkhal Road	2.45	2.00	2.00	0.00	0.00	0.00	3	22.50	0	0.00
419815010	Metangor Adarshagramme Road	2.45	0.21	0.21	0.00	0.00	0.00	1	20.00	0	0.00
419815011	Bangora Ashrayan project Link road	2.45	0.90	0.00	0.90	0.00	0.00	4	4.85	0	0.00
419815012	Chainpur Adarshagramme Project link road	2.45	0.80	0.80	0.00	0.00	0.00	0	0.00	0	0.00
419815013	Laxmipur Ashrayan Project Link road	2.45	0.51	0.00	0.00	0.51	0.00	2	5.00	0	0.00
419815015	Muradnagar Embankment to Muradnagar Eddga via Maruf house	2.45	1.50	1.05	0.45	0.00	0.00	1	2.00	0	0.00
419815016	Ranimuhuri to Paddra road	2.00	1.50	1.50	0.00	0.00	0.00	0	0.00	3	23.00
419815017	Shideshwari to Hatbalibari road	2.00	1.45	1.45	0.00	0.00	0.00	1	2.50	0	0.00
419815018	Haydrabad Tazu Fakir bari to Shahid membar house rd	3.00	1.50	1.50	0.00	0.00	0.00	0	0.00	0	0.00
419815019	Dura Jamalpur road via.Anantapur	2.45	2.00	2.00	0.00	0.00	0.00	0	0.00	0	0.00
419815020	Puskurunirpar Girls school to Hossain Chairman house rd.	2.45	1.00	1.00	0.00	0.00	0.00	1	20.00	1	10.00
419815021	Gunjur Pry.school to South para Graveyard road(tikkarchar)	2.45	1.50	1.50	0.00	0.00	0.00	0	0.00	0	0.00
419815022	Ramchandrapur High school to B-Chapitola road	2.45	3.00	3.00	0.00	0.00	0.00	0	0.00	0	0.00
419815023	Gorashal Madrasha to Gorashal village road	2.45	1.00	1.00	0.00	0.00	0.00	0	0.00	0	0.00
419815024	Kemtoli Kaziatol road	2.45	1.00	1.00	0.00	0.00	0.00	0	0.00	0	0.00
419815025	Jahapur Bazar to Jahapur Embankment road	2.45	1.00	1.00	0.00	0.00	0.00	0	0.00	0	0.00
419815026	Ampal Younus Master house to Kaziatol road	1.90	1.60	1.60	0.00	0.00	0.00	0	0.00	0	0.00
419815027	Darora Bazar to Digirpar road	2.00	1.40	1.40	0.00	0.00	0.00	0	0.00	0	0.00
419815028	Betbaria to Noapuskurunirpar road	3.00	1.20	1.20	0.00	0.00	0.00	0	0.00	1	8.00
419815029	Paharpur Sarkar Bari to Jabbar Ali House road	2.30	0.75	0.75	0.00	0.00	0.00	0	0.00	0	0.00
419815030	Suranandi to AbedAli House road	2.45	1.50	1.50	0.00	0.00	0.00	0	0.00	0	0.00
419815031	Fulgar to Dewra road	2.45	1.50	1.50	0.00	0.00	0.00	0	0.00	0	0.00
419815032	Muradnagar College to Muradnagar Bara Graveyard road	3.00	0.50	0.00	0.50	0.00	0.00	0	0.00	0	0.00
419815033	Mazapara to Paharpur Mashzid Bari road(Mosque)	2.00	2.10	2.10	0.00	0.00	0.00	0	0.00	0	0.00

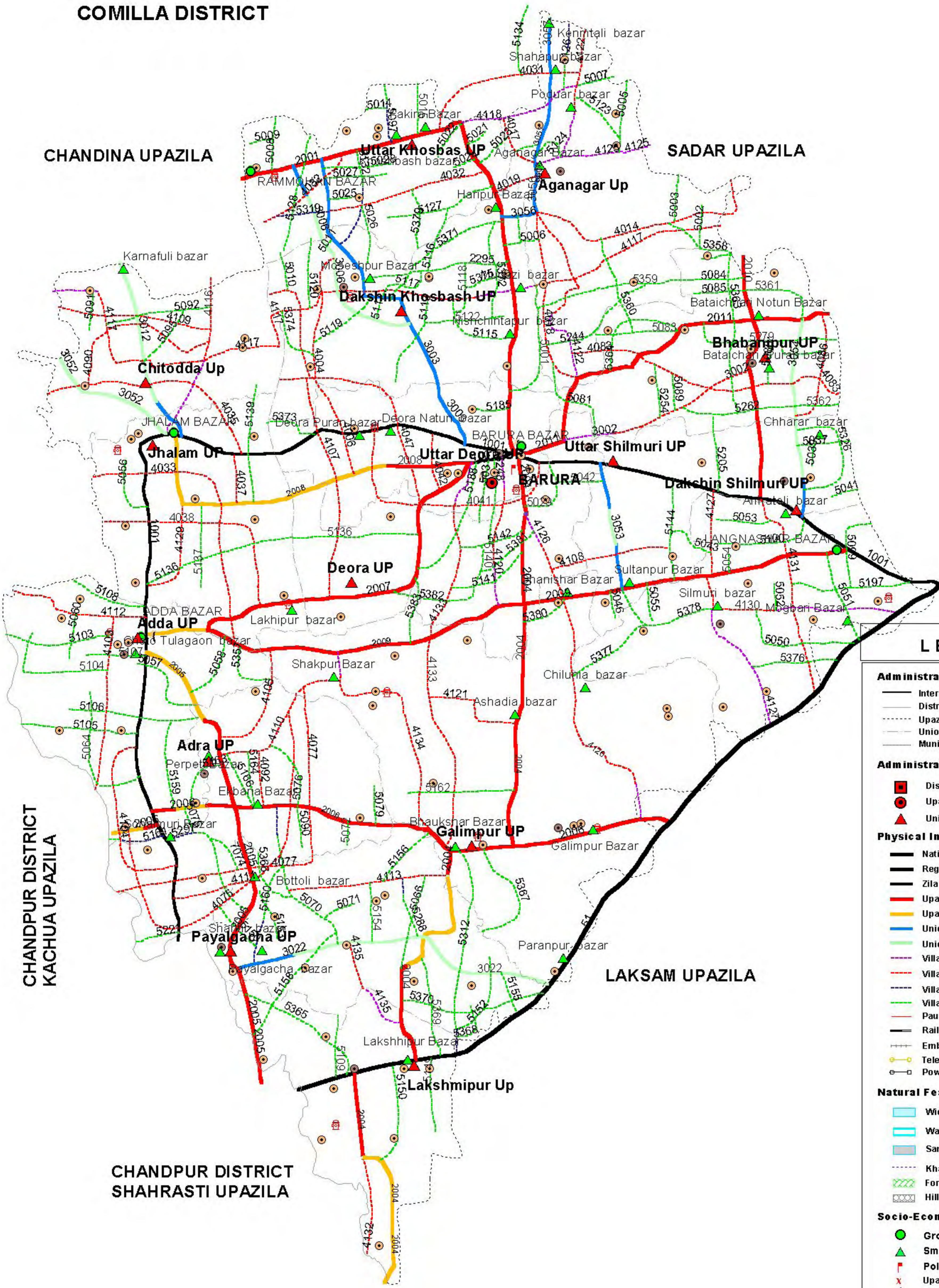
BASIC INFORMATION OF ROAD

DIVISION : CHITTAGONG

DISTRICT : COMILLA

ROAD CODE	ROAD NAME	CREST WIDTH (m)	TOTAL LENGTH (Km)	SURFACE TYPE-WISE BREAKE-UP (Km)				STRUCTURE		EXISTING GAP	
				EARTHEN	FLEXIBLE PAVEMENT (BC)	BRICK PAVEMENT (WBM/HBB/BFS)	RIGID PAVEMENT (CC/RCC)	NUMBER	SPAN (m)	NUMBER	SPAN (m)
1	2	3	4	5	6	7	8	9	10	11	12
VILLAGE ROAD-B TOTAL: 29 Nos. Road			42.71	40.35	1.85	0.51	0.00	15	88.35	10	107.00
MURADNAGAR UPAZILA TOTAL: 139 Nos. Road			510.03	379.70	83.05	47.29	0.00	320	2868.43	180	1687.50

ROAD MAP BARURA UPAZILA COMILLA DISTRICT



LEGEND

- Administrative Boundary**
 - International Boundary
 - District Boundary
 - - - Upazila Boundary
 - - - Union Boundary
 - - - Municipal Boundary
- Administrative HQs**
 - District HQ
 - Upazila HQ
 - ▲ Union HQ
- Physical Infrastructures**
 - National Highways
 - Regional Highways
 - Zila Road
 - Upazila Road (Pucca)
 - Upazila Road (Katcha)
 - Union Road (Pucca)
 - Union Road (Katcha)
 - Village Road A (Pucca)
 - Village Road A (Katcha)
 - Village Road B (Pucca)
 - Village Road B (Katcha)
 - Paurashava Road
 - Railway Network
 - Embankment
 - Telecommunication line
 - Power Transmission Line
- Natural Features**
 - Wide River
 - Water Bodies
 - Sandy Area
 - Khal
 - Forest
 - Hill
- Socio-Economic Infrastructures**
 - Growth Centre
 - ▲ Small Hat/Bazar
 - Police Station
 - ⊕ Upazila Health Complex
 - ⊕ Family welfare Centre
 - ⊕ Community Clinic
 - ⊕ Post Office
 - ⊕ College
 - ⊕ High School
 - ⊕ Primary School
 - ⊕ Madrasa
 - ⊕ Mosque
 - ⊕ Ashrayan/Abasan
 - ⊕ Temple



SCALE



R.F. 1:80,000

Compiled from : LGED Upazila Base Maps 1994-95, Landsat TM 1998,
GPS Survey 1999 and Field Checking in November 2004.
Projection : Lambert's Conformal Conic
PREPARED BY : GIS UNIT
LOCAL GOVERNMENT ENGINEERING DEPARTMENT

BASIC INFORMATION OF ROAD

DIVISION : CHITTAGONG

DISTRICT : COMILLA

ROAD CODE	ROAD NAME	CREST WIDTH (m)	TOTAL LENGTH (Km)	SURFACE TYPE-WISE BREAK-UP (Km)				STRUCTURE		EXISTING GAP	
				EARTHEN	FLEXIBLE PAVEMENT (BC)	BRICK PAVEMENT (WBM/HBB/ BFS)	RIGID PAVEMENT (CC/RCC)	NUMBER	SPAN (m)	NUMBER	SPAN (m)
1	2	3	4	5	6	7	8	9	10	11	12

UPAZILA : BARURA

ROAD TYPE : UPAZILA ROAD

419092001	Barura Bazar - Ebdarpur Road via Rammohon Bazar.	6.14	12.96	0.00	12.39	0.57	0.00	19	50.87	0	0.00
419092004	Chitoshiy Rly. Station - Barura via Janora Road.	6.00	21.10	6.41	11.84	2.85	0.00	39	140.90	1	0.90
419092005	Adda - Khajuria via Payalgacha Road.	5.00	11.80	3.00	8.80	0.00	0.00	23	46.73	0	0.00
419092006	Bizra Bazar - Rahimanagar via Bhatneswar Road. (UZR #201)	3.49	12.03	0.75	4.44	6.84	0.00	14	67.60	0	0.00
419092007	Barura (Talagram) - Adda GC Road.	3.10	10.70	0.00	10.70	0.00	0.00	20	54.35	0	0.00
419092008	Barura - Singur road via Mohitpur.	4.25	7.05	5.33	1.42	0.30	0.00	14	46.78	0	0.00
419092009	Baichapukuria - Adda Bazar-Kachua Road (UZR #187)	3.60	16.00	1.15	5.76	9.08	0.00	31	99.17	0	0.00
419092010	Amratoli Bazar (R&H)- Kalir Bazar via Bataichari Bazar Road	4.80	5.70	0.00	5.70	0.00	0.00	27	33.87	0	0.00
419092011	Balutopa-Suagonj-Bijoypur-Adinamura-Bataichari-Barura Road. (UZR #185).	4.80	6.10	0.35	4.00	1.75	0.00	24	29.26	0	0.00

UPAZILA ROAD TOTAL: 9 Nos. Road

103.44 16.99 65.05 21.40 0.00 211 569.53 1 0.90

ROAD TYPE : UNION ROAD

419093003	Barura - Khoshbash bazar via Dakshin Khoshbash UP Office Road	4.57	8.10	1.85	6.25	0.00	0.00	16	48.77	0	0.00
419093006	Dakshin Khoshbash UP Office - Rammohon Bazar Road	4.20	5.12	3.26	1.86	0.00	0.00	15	34.20	0	0.00
419093012	Jhalam Bazar - Karnafuli Bazar via Chitodda UP Office Road	3.21	3.10	2.10	1.00	0.00	0.00	5	15.00	0	0.00
419093022	Paranpur Bazar[R&H] - Payalgacha UP office Road	2.09	7.80	6.64	1.16	0.00	0.00	6	46.73	16	24.00
419093052	Jhalam UP Office - Kaduti bazar Road	3.31	3.55	2.45	0.50	0.60	0.00	4	11.23	0	0.00
419093053	Uttar Shilmuri UP Office - Sultanpur bazar Road	3.27	3.86	0.62	2.00	1.24	0.00	6	15.55	1	2.00
419093054	Dakhin Shilmuri UP Office - Bataichari bazar Road	2.05	7.08	2.90	3.28	0.89	0.00	10	17.95	0	0.00
419093055	Galimpur UP Office - Paranpur bazarRoad	3.82	2.70	2.16	0.54	0.00	0.00	4	13.72	0	0.00
419093056	Haripur Bazar - Aganagar UP Office Road	2.40	1.50	0.00	1.50	0.00	0.00	2	4.87	0	0.00
419093057	Aganagar U.P office-Kemntali Bazar road.	2.40	3.42	0.00	3.42	0.00	0.00	3	9.50	0	0.00

UNION ROAD TOTAL: 10 Nos. Road

46.23 21.98 21.52 2.73 0.00 71 217.52 17 26.00

ROAD TYPE : VILLAGE ROAD-A

419094004	Joynagar - Moheashpur - Pailtarpar Road	3.50	4.01	4.01	0.00	0.00	0.00	5	15.92	0	0.00
419094006	Panchabati - Nischintapur Road	3.02	6.75	6.75	0.00	0.00	0.00	5	13.94	0	0.00
419094014	Sreepur - Aganagar Bazar Road	2.90	6.70	5.70	1.00	0.00	0.00	3	4.01	1	2.00
419094017	Aganagar - Adamshar Bazar Road	2.38	2.40	2.40	0.00	0.00	0.00	1	1.80	0	0.00
419094018	Rajapur - Singachu Road.	2.01	5.80	5.80	0.00	0.00	0.00	3	3.44	3	6.00
419094019	Haripur Bazar - Aganagar Road	1.81	1.65	1.65	0.00	0.00	0.00	0	0.00	3	9.00
419094031	Chunarukhola - Kemntali - Fakira Bazar Road	2.93	4.80	4.80	0.00	0.00	0.00	5	7.45	5	5.00
419094032	Noapara - Karaiya Road	3.04	5.10	5.10	0.00	0.00	0.00	3	9.00	2	17.00
419094033	Khatla - Kharalpar Road	2.15	6.43	6.43	0.00	0.00	0.00	0	0.00	4	21.73
419094035	Medda Khanka - Jatasar Road	1.53	7.17	7.17	0.00	0.00	0.00	1	3.73	4	19.00
419094037	Jhalam Gastalbari - Mohidpur Road	1.82	4.28	3.73	0.55	0.00	0.00	0	0.00	1	8.00
419094038	Jorpukuria - Singur - Derera Road	1.79	7.20	7.20	0.00	0.00	0.00	0	0.00	4	14.00
419094041	Jinshar - Laxmipur - Deora Road	1.73	7.58	6.08	1.50	0.00	0.00	10	15.27	0	0.00
419094042	Laksmipur - Deora Road	2.14	3.75	3.75	0.00	0.00	0.00	1	2.00	2	11.00
419094047	Saudmara - Chalia Road	2.35	6.80	6.80	0.00	0.00	0.00	4	9.13	4	10.50
419094075	Satbaria - Jagatpur - Narindrapur Road	2.87	7.08	7.08	0.00	0.00	0.00	8	30.47	6	19.00
419094077	Narindrapur-Adra - Mashnigacha Bazar Road	2.71	9.03	8.00	1.03	0.00	0.00	11	31.61	4	31.00
419094083	Narinda - Natehar Road	2.75	9.60	9.60	0.00	0.00	0.00	5	9.22	1	6.00
419094084	Uttar Digoli - Zikutia Road	2.05	6.65	6.65	0.00	0.00	0.00	4	7.44	0	0.00
419094086	Padua - Dharganama Road	2.07	4.60	4.60	0.00	0.00	0.00	2	3.81	0	0.00
419094090	Odda - Chitadda Road	2.79	6.20	6.20	0.00	0.00	0.00	6	17.31	0	0.00
419094091	Noapara - Odda Road	2.39	5.00	5.00	0.00	0.00	0.00	5	12.50	0	0.00

BASIC INFORMATION OF ROAD

DIVISION : CHITTAGONG

DISTRICT : COMILLA

ROAD CODE	ROAD NAME	CREST WIDTH (m)	TOTAL LENGTH (Km)	SURFACE TYPE-WISE BREAK-UP (Km)				STRUCTURE		EXISTING GAP	
				EARTHEN	FLEXIBLE PAVEMENT (BC)	BRICK PAVEMENT (WBM/HBB/BFS)	RIGID PAVEMENT (CC/RCC)	NUMBER	SPAN (m)	NUMBER	SPAN (m)
1	2	3	4	5	6	7	8	9	10	11	12
419094092	Narindrapur - Ekbaria Road	2.40	1.57	0.19	0.00	1.38	0.00	3	21.00	0	0.00
419094103	Philgiri Prodhania, s House - Ali Azam House Road	2.29	8.20	8.20	0.00	0.00	0.00	6	9.05	1	12.00
419094104	Bhateshwar - Philghiri Road	2.11	8.28	8.28	0.00	0.00	0.00	10	21.10	0	0.00
419094105	Perpeti-Aswadia -Sashaiya Road	2.80	5.00	1.31	0.00	3.69	0.00	7	18.15	0	0.00
419094107	Jaguria - Deora Mirbari Road	2.02	6.25	6.25	0.00	0.00	0.00	1	1.22	0	0.00
419094108	Dimdul Khalpar - Jugipukuria Road	1.97	5.15	5.15	0.00	0.00	0.00	2	11.75	0	0.00
419094109	Bhangua - Kaduti Rd	2.45	5.05	5.05	0.00	0.00	0.00	4	4.50	1	1.00
419094110	Perpeti-Narindrapur-Shakpur Road	2.25	4.72	0.00	0.00	4.72	0.00	7	41.16	0	0.00
419094111	Battali - Sonimuri Road	2.30	2.15	2.15	0.00	0.00	0.00	5	8.10	0	0.00
419094112	Adda - Krisnopur Road	3.33	3.10	3.10	0.00	0.00	0.00	4	11.02	0	0.00
419094113	Baukshar - Gondamar - Battali Road	2.80	4.72	3.68	1.04	0.00	0.00	7	20.15	0	0.00
419094116	Jhalam - Rammohan Road	3.05	3.80	1.30	0.00	2.50	0.00	4	45.04	0	0.00
419094117	Fanua - Noabpur Road	3.21	17.99	14.79	1.26	1.93	0.00	15	89.43	0	0.00
419094118	Adampur - Kamalapur bazar Road	4.59	3.51	0.85	2.66	0.00	0.00	4	12.82	0	0.00
419094120	Barura - Beky Road	2.70	4.00	0.40	2.90	0.70	0.00	6	21.57	0	0.00
419094121	Kaioni - Jhapua Road	3.00	2.00	0.58	0.00	1.42	0.00	5	18.25	0	0.00
419094122	Rajapur - Barahatua Road	4.25	8.80	3.61	3.85	1.33	0.00	19	28.57	0	0.00
419094123	Hurua - Bataichari Road	4.00	4.65	3.90	0.75	0.00	0.00	12	15.72	0	0.00
419094124	Adamshar Bazar - Nimshar Bazar Rd	3.82	3.80	0.00	3.80	0.00	0.00	5	13.54	0	0.00
419094126	Bizra Bazar - Shalukia Road	6.18	7.17	6.45	0.73	0.00	0.00	26	31.62	0	0.00
419094127	Dighalgawn - Chenghata Road	3.36	5.70	1.51	3.73	0.46	0.00	10	27.15	0	0.00
419094128	Adda - Jagathpur Road	5.00	6.90	0.00	6.90	0.00	0.00	9	23.00	0	0.00
419094129	Jhalam - Hazarpar - Beolain Road	3.45	3.55	3.55	0.00	0.00	0.00	4	23.65	0	0.00
419094130	Mogberi - Sil muri Road	2.58	3.47	1.24	2.24	0.00	0.00	3	4.50	0	0.00
419094131	Amratali - Bashpur Road	2.45	4.17	4.17	0.00	0.00	0.00	18	22.68	0	0.00
419094132	Chitushi Rly. Station - Nalua Chandpur Road	3.00	2.16	2.16	0.00	0.00	0.00	3	9.12	2	4.00
419094133	Barura - Bhaukshar Road.	4.90	8.74	0.00	8.74	0.00	0.00	21	55.38	0	0.00
419094134	Bhaukshar - Muggoan - Shakpur Road	4.00	5.48	5.03	0.45	0.00	0.00	5	35.09	1	2.00
419094135	Maishar - Payelgacha College Road	2.43	3.90	1.66	1.84	0.40	0.00	2	10.35	1	2.00
VILLAGE ROAD-A TOTAL: 51 Nos. Road			282.56	219.06	44.98	18.53	0.00	309	852.73	50	200.23

ROAD TYPE : VILLAGE ROAD-B

419095001	Kashami - Sarafati Road	1.85	2.85	2.85	0.00	0.00	0.00	1	2.00	0	0.00
419095002	Sreepur - Jalgaon Road	2.07	1.20	1.20	0.00	0.00	0.00	7	13.20	0	0.00
419095003	Baraipur - Atehara Road	1.98	1.05	1.05	0.00	0.00	0.00	1	1.22	0	0.00
419095004	Sarafati (S) - Sarafati (N) Road	2.25	3.20	3.20	0.00	0.00	0.00	2	2.00	1	2.00
419095005	Mirjanagar - Jagdashar Road	1.84	1.35	1.35	0.00	0.00	0.00	3	7.02	0	0.00
419095006	Angarkhola - Singachu Road	1.91	0.80	0.80	0.00	0.00	0.00	1	1.00	1	2.00
419095007	Dhanuakhola - Barahatua Road	3.03	2.11	0.00	1.50	0.61	0.00	2	4.40	0	0.00
419095008	Rammohan Sutarbari - Gopalnagar Road	2.23	1.95	1.95	0.00	0.00	0.00	1	1.50	1	2.50
419095009	Gopalnagar Sirajmiahs Rice Mill - Rammohan Road	1.38	0.68	0.68	0.00	0.00	0.00	1	1.00	1	3.00
419095010	Kalagajee Bridge - South Hossainpur GCCR	2.00	1.73	1.73	0.00	0.00	0.00	3	3.00	1	4.00
419095011	Bashtali GCCR - Bastali Westpara Road	2.15	0.40	0.40	0.00	0.00	0.00	1	1.00	0	0.00
419095014	Jalalpur - South Hossainpur Road	2.30	1.00	1.00	0.00	0.00	0.00	1	0.75	2	3.00
419095015	Khash Bash Vill - Khosh Bash (S) U.P - GCCR	2.00	0.55	0.55	0.00	0.00	0.00	1	0.50	1	1.50
419095016	Payelgaccha Rich Mill - Payolgaccha Road	2.05	0.40	0.40	0.00	0.00	0.00	1	2.00	0	0.00
419095021	Adampur - Narayanpur Madrsa Road	1.65	0.76	0.76	0.00	0.00	0.00	1	1.00	0	0.00
419095022	Adampur Mosq - GCCR - Narayonpur Road	2.08	0.50	0.50	0.00	0.00	0.00	1	1.00	0	0.00
419095023	Narayonpur Digirpar (N) - Haripur Bazar GCCR Road	2.28	2.25	2.25	0.00	0.00	0.00	3	3.00	0	0.00
419095024	Adampur GCCR - Noapara Road	1.90	0.55	0.55	0.00	0.00	0.00	0	0.00	1	1.50
419095025	Olitala - Arifpur Digirpar Road.	1.88	0.70	0.70	0.00	0.00	0.00	0	0.00	1	1.50
419095026	Moskipus - Dherarpar Road	1.42	1.00	1.00	0.00	0.00	0.00	1	1.00	1	1.50
419095027	Arifpur - Elashpur Road.	1.25	1.20	1.20	0.00	0.00	0.00	0	0.00	1	1.50
419095028	Narsinghapur - Arifpur Road	1.80	1.15	1.15	0.00	0.00	0.00	1	1.00	1	1.50
419095029	Zinshar - Barura Road	1.14	3.40	3.40	0.00	0.00	0.00	2	2.40	0	0.00
419095030	Sasaiya - Belbhoj Road	1.48	3.83	3.83	0.00	0.00	0.00	1	6.40	0	0.00

BASIC INFORMATION OF ROAD

DIVISION : CHITTAGONG

DISTRICT : COMILLA

ROAD CODE	ROAD NAME	CREST WIDTH (m)	TOTAL LENGTH (Km)	SURFACE TYPE-WISE BREAK-UP (Km)				STRUCTURE		EXISTING GAP	
				EARTHEN	FLEXIBLE PAVEMENT (BC)	BRICK PAVEMENT (WBM/HBB/BFS)	RIGID PAVEMENT (CC/RCC)	NUMBER	SPAN (m)	NUMBER	SPAN (m)
1	2	3	4	5	6	7	8	9	10	11	12
419095031	Talagram to Talagram - Adda Road	3.26	2.00	2.00	0.00	0.00	0.00	2	2.00	0	0.00
419095037	Nalua Chairman House - Nalua Kosar Road	1.44	1.05	1.05	0.00	0.00	0.00	0	0.00	1	2.00
419095039	Lalmias House to Nalua Bhuiyanbari Road	1.52	1.15	1.15	0.00	0.00	0.00	0	0.00	2	4.00
419095041	Barabhatua Akkas Mia House - Barabhatua (E) - Kosar Road	1.98	0.73	0.73	0.00	0.00	0.00	1	1.22	0	0.00
419095042	Solapukuria - Gamarua Master Bari Road	2.11	1.75	1.75	0.00	0.00	0.00	0	0.00	1	2.00
419095043	Arai Mullabari - Dimdul Road	2.16	2.60	2.60	0.00	0.00	0.00	3	3.05	0	0.00
419095046	Alekdia Munshi Bari - Gobindapur Road	1.42	0.55	0.55	0.00	0.00	0.00	0	0.00	1	3.00
419095050	Kashanpur - Kharakpara Road	1.60	1.74	1.74	0.00	0.00	0.00	3	4.00	0	0.00
419095051	Baichapukuria - Magbari Road	1.03	2.51	2.51	0.00	0.00	0.00	1	2.00	0	0.00
419095052	Magbari Road - Manohara Road	1.39	0.93	0.93	0.00	0.00	0.00	1	1.00	0	0.00
419095053	Sailchow (N) - Kanupur Master Bari Road	1.83	1.95	1.95	0.00	0.00	0.00	1	6.00	0	0.00
419095054	Adda Baichgapukria Road to Sonderdul Road	1.32	0.64	0.64	0.00	0.00	0.00	1	1.50	0	0.00
419095055	Adda Baichapukuria Road - Laxmipur Road	1.19	1.16	1.16	0.00	0.00	0.00	1	2.20	0	0.00
419095056	Adda -Jagatpur Road - Adda High School Road	2.06	2.73	2.73	0.00	0.00	0.00	0	0.00	3	7.00
419095057	Adda Tayab Ali -House - Baraputia Road	2.17	3.71	3.71	0.00	0.00	0.00	3	7.20	1	8.00
419095058	Khatia - Boalia Road	2.36	2.56	2.56	0.00	0.00	0.00	0	0.00	3	14.00
419095060	Pilgiri Sadim Ali House - Adda - Krishnapur Road	2.21	1.26	1.26	0.00	0.00	0.00	1	1.25	0	0.00
419095064	Dhigali South - Philgiri Haji Bari Road	1.81	2.90	2.90	0.00	0.00	0.00	3	6.25	1	2.00
419095066	Khajuria - Shanti Bazar Road	1.78	1.85	1.85	0.00	0.00	0.00	1	0.91	1	2.00
419095070	Ekbaria - Mathurapur - Kalakhal Road	1.23	6.33	5.33	1.00	0.00	0.00	5	15.60	0	0.00
419095071	Hatpukuria Dhopabari - Narayanpur Road	1.19	0.95	0.95	0.00	0.00	0.00	0	0.00	1	2.00
419095072	Doghali Edgah - Sudra Road	1.21	0.55	0.55	0.00	0.00	0.00	0	0.00	2	4.00
419095074	Monduk - Paduarpar Road	1.54	1.55	1.55	0.00	0.00	0.00	2	4.00	0	0.00
419095075	Monduk College Road - Nocharpar Road	1.23	0.75	0.75	0.00	0.00	0.00	0	0.00	1	3.00
419095076	Nalua Pry. School - Nalua South Road	1.50	1.35	1.35	0.00	0.00	0.00	1	1.60	2	15.00
419095079	Kakartala (N) Beparia Bari - Kakartala Road	2.11	1.10	1.10	0.00	0.00	0.00	1	3.81	1	1.50
419095080	Chikutipara - Begattapur Road	1.80	1.50	1.50	0.00	0.00	0.00	2	2.09	0	0.00
419095081	Narinda - Kalinjipara Road	0.91	3.17	3.17	0.00	0.00	0.00	3	4.00	0	0.00
419095082	Jalgoun - Bataichari Road	1.62	0.40	0.40	0.00	0.00	0.00	1	1.00	0	0.00
419095083	Pomtala - Narinda Road	1.85	2.00	2.00	0.00	0.00	0.00	3	9.30	0	0.00
419095084	Jalgaon - Pakamara Road	1.50	0.70	0.70	0.00	0.00	0.00	1	1.00	0	0.00
419095085	Egaragram - Latifpur Road	1.61	0.80	0.80	0.00	0.00	0.00	1	1.00	0	0.00
419095088	Chikutipara - Madhupur Road	1.38	1.70	1.70	0.00	0.00	0.00	2	6.80	0	0.00
419095089	Kalinjeepara - Uttardigali Road	1.83	1.30	1.30	0.00	0.00	0.00	1	1.00	1	2.50
419095090	Anajikota Pry. School - Nagirpar Road	2.04	1.45	1.45	0.00	0.00	0.00	0	0.00	2	7.50
419095091	Noapara - Muriara Road	2.78	0.85	0.85	0.00	0.00	0.00	0	0.00	1	2.00
419095092	Bhangua - Mukandapur Road	1.16	3.40	3.40	0.00	0.00	0.00	1	1.49	1	7.00
419095095	Mukandapur - Chitadda Road	1.56	1.60	1.60	0.00	0.00	0.00	1	6.09	2	16.00
419095097	Khoshbush H.School - Barkoit Up to Chandina Thana Border Rd	4.65	1.28	0.53	0.76	0.00	0.00	1	2.75	0	0.00
419095099	Akusar - Salkamuri Road	1.32	2.89	2.89	0.00	0.00	0.00	2	2.50	0	0.00
419095100	Sailchu - Amratali Road	2.59	1.99	1.99	0.00	0.00	0.00	2	7.00	0	0.00
419095103	Krishnapur (W) - Pumbaish (E) Road	2.46	2.81	2.81	0.00	0.00	0.00	3	7.75	0	0.00
419095104	Kharul Mosque - Baolain Pucca Bridge Road	2.51	4.38	4.38	0.00	0.00	0.00	6	16.45	0	0.00
419095105	Philghiri School - Adda Mia bari Road	2.45	3.72	3.72	0.00	0.00	0.00	7	12.10	0	0.00
419095106	Philgari Shah Hajeebari - Boalia madersha Road	2.42	3.64	3.64	0.00	0.00	0.00	3	11.00	0	0.00
419095107	Krishnapur Chairman House to Adda Bazer Road	2.62	2.21	2.21	0.00	0.00	0.00	3	11.00	0	0.00
419095108	Adda Bazar - Pombaish Road	2.10	1.30	1.30	0.00	0.00	0.00	2	4.00	0	0.00
419095109	Ratanpur - Nalua Chandpur Road	2.10	1.50	1.50	0.00	0.00	0.00	1	3.04	1	2.00
419095113	Rajamara - Moheshpur Road	2.40	2.45	2.45	0.00	0.00	0.00	4	6.68	0	0.00
419095115	Nischantapur(S) - Shialdhair (W) Road	2.36	2.95	2.95	0.00	0.00	0.00	5	6.98	0	0.00
419095116	Moshepur Puran Bazer - Moskipur Road	1.30	0.88	0.88	0.00	0.00	0.00	1	6.09	0	0.00
419095117	Surichu Jhakur Bari - Mohespur U.P. Road	1.74	1.25	1.25	0.00	0.00	0.00	0	0.00	2	6.00
419095118	Kasedda - Mohespur Road	3.49	1.65	1.65	0.00	0.00	0.00	1	1.00	0	0.00
419095119	Mohespur - Kalamuri Road	2.44	1.70	1.70	0.00	0.00	0.00	0	0.00	1	2.00
419095120	Jangalia - Badrarpar Road	2.14	1.60	1.60	0.00	0.00	0.00	4	11.66	0	0.00
419095122	Khogua - kasheidda Road	2.26	1.78	1.78	0.00	0.00	0.00	3	22.48	0	0.00

BASIC INFORMATION OF ROAD

DIVISION : CHITTAGONG

DISTRICT : COMILLA

ROAD CODE	ROAD NAME	CREST WIDTH (m)	TOTAL LENGTH (Km)	SURFACE TYPE-WISE BREAK-UP (Km)				STRUCTURE		EXISTING GAP	
				EARTHEN	FLEXIBLE PAVEMENT (BC)	BRICK PAVEMENT (WBM/HBB/BFS)	RIGID PAVEMENT (CC/RCC)	NUMBER	SPAN (m)	NUMBER	SPAN (m)
1	2	3	4	5	6	7	8	9	10	11	12
419095123	Mirjanagar - Gohin Khali Road	2.08	2.25	2.25	0.00	0.00	0.00	2	2.82	1	2.00
419095124	Aganagar - Jogadasar Road	1.86	1.60	1.60	0.00	0.00	0.00	1	1.00	1	2.00
419095126	Gohalia - Barahatua Loher Bridge Rd	3.54	2.17	1.47	0.70	0.00	0.00	1	4.25	1	3.00
419095127	Haripur Bazer - Kalagaji Bridge Rd	2.34	3.79	3.79	0.00	0.00	0.00	4	10.40	2	8.00
419095128	Kalagaji Bridge - Rammohon Chandina Rd	2.88	3.51	3.51	0.00	0.00	0.00	5	5.90	0	0.00
419095132	Arifpur Primary School to Khosbash Bazar Road	2.60	1.79	0.79	1.00	0.00	0.00	4	4.00	0	0.00
419095134	Dewannager - Fateharpar Rd	2.32	1.15	1.15	0.00	0.00	0.00	2	2.25	0	0.00
419095136	Dhewyatali Mollabari - Beoline Rd	1.89	3.17	3.17	0.00	0.00	0.00	3	7.00	0	0.00
419095137	Kanail - Mohidpur Rd	1.53	2.80	2.80	0.00	0.00	0.00	1	5.80	0	0.00
419095139	Aswadia - Dhewyatali Rd	2.74	3.22	3.22	0.00	0.00	0.00	1	2.00	1	4.00
419095140	Bagmara - Laksmipur Rd	1.61	2.85	2.85	0.00	0.00	0.00	2	5.50	0	0.00
419095141	Bhuori - Laksmipur Rd	1.66	2.10	2.10	0.00	0.00	0.00	2	2.50	0	0.00
419095142	Laksmipur - Kamedda Rd	1.33	1.75	1.75	0.00	0.00	0.00	2	8.30	0	0.00
419095144	Dimdul - Gamarua Road	2.43	2.36	2.36	0.00	0.00	0.00	5	14.05	0	0.00
419095149	Daburia - Daulatpur Rd	1.89	2.15	2.15	0.00	0.00	0.00	2	4.00	1	2.00
419095150	Noapara - Daulatpur Rd	2.21	1.85	1.85	0.00	0.00	0.00	2	3.50	2	4.00
419095152	Parabagmara Bridge - Hossainpur Rd	1.99	2.30	2.30	0.00	0.00	0.00	3	14.00	0	0.00
419095153	Kajkamta Madrasha - Battali Bazer Rd	1.22	2.21	2.21	0.00	0.00	0.00	2	6.24	0	0.00
419095154	Dugoi Kabirajbari - Narayanpur Rd	2.11	4.35	4.35	0.00	0.00	0.00	4	11.00	0	0.00
419095155	Bharul D/Tubwell - Mandertali Rd	1.57	2.70	2.70	0.00	0.00	0.00	3	4.40	0	0.00
419095156	Janora - Bisnupur Rd	1.43	2.30	2.30	0.00	0.00	0.00	3	3.40	0	0.00
419095158	Mothorapur - Kaozkmeta Rd	1.52	2.85	2.85	0.00	0.00	0.00	3	8.70	0	0.00
419095159	Mandertali - Payalgacha Rd	1.57	3.20	3.20	0.00	0.00	0.00	3	7.10	0	0.00
419095160	Payalgacha - Narayanpur bazer Road	1.74	1.30	0.30	1.00	0.00	0.00	4	6.90	0	0.00
419095161	Sonaimori - Satbaria Road	4.00	2.46	0.91	1.55	0.00	0.00	2	2.00	0	0.00
419095162	Solapukuria (S) - Sailkhali Rd	1.41	3.65	3.65	0.00	0.00	0.00	5	9.30	1	5.00
419095163	Harpati - Parpati Rd	2.18	1.80	1.80	0.00	0.00	0.00	4	11.77	0	0.00
419095164	Parpati (N) para-Perpeti (S) para up to Adda-Khajura Rd	1.73	1.00	1.00	0.00	0.00	0.00	0	0.00	1	4.00
419095166	Ekbaria Bazer - Parpati Rd	2.37	2.15	2.15	0.00	0.00	0.00	4	14.97	0	0.00
419095167	Aswadia Bazer - Narindrapur Rd	2.28	2.05	2.05	0.00	0.00	0.00	1	8.00	1	7.00
419095185	Kasheadda (E) Para - Susonda Rd.	2.30	0.43	0.43	0.00	0.00	0.00	2	10.04	0	0.00
419095188	Talagram - Shashia Road	2.44	5.20	3.70	1.50	0.00	0.00	3	8.80	0	0.00
419095197	Chandimura Bazar - Lognashar Road.	3.50	2.55	1.00	1.55	0.00	0.00	6	9.50	0	0.00
419095205	Dighalgaon- Bhabanipur Road.	3.00	1.80	0.85	0.75	0.20	0.00	2	2.42	0	0.00
419095221	Payalgacha-Changini Road.	3.10	1.10	0.00	0.47	0.64	0.00	4	10.00	0	0.00
419095244	Barura-Aganagar Road to Mugozi Road via Sarafati Road.	3.00	3.50	3.50	0.00	0.00	0.00	4	8.00	0	0.00
419095248	Kachiapukuria - Jaguria Road.	2.20	3.00	3.00	0.00	0.00	0.00	3	5.00	1	8.00
419095254	Egaragram-Khatakpara via Rasulpur Road	2.25	2.50	2.50	0.00	0.00	0.00	3	5.00	2	8.00
419095262	Bhabanipur-Sikarpur Road	1.90	1.00	1.00	0.00	0.00	0.00	1	2.00	1	10.00
419095279	Pomtala-Barahangina-Jikutia Road	2.00	3.00	3.00	0.00	0.00	0.00	2	7.50	1	8.00
419095288	Sudra-Bishupur Road	3.25	2.85	2.15	0.70	0.00	0.00	3	8.00	0	0.00
419095295	Arifpur-Narayanpur Road.	2.00	1.50	1.50	0.00	0.00	0.00	2	8.00	0	0.00
419095297	Sonaimuri-Manduk-Payalgacha Road	3.65	2.00	0.00	0.39	1.61	0.00	4	8.00	0	0.00
419095312	Bhaukshar-Mudaffargonj Road.	2.85	5.00	3.06	0.39	1.55	0.00	5	15.00	2	16.00
419095319	Olitala-Nobipur Road	2.40	1.38	0.00	0.00	1.38	0.00	2	4.50	0	0.00
419095326	Barabhatua-Chotobhatua Road	2.15	1.50	1.50	0.00	0.00	0.00	4	4.50	0	0.00
419095357	Adda Thakurbari to Khatla Pry. School Road	2.60	1.94	1.94	0.00	0.00	0.00	1	1.00	2	13.50
419095358	Jalgaon-Murabazal-Bijoypur Road.	2.20	3.95	3.95	0.00	0.00	0.00	4	6.20	0	0.00
419095359	Muguzi-Narindha Via Sharafati road.	2.60	2.15	2.15	0.00	0.00	0.00	2	2.15	0	0.00
419095360	Rajapur-Aganagar road.	2.30	4.30	4.30	0.00	0.00	0.00	6	8.20	0	0.00
419095361	Jalgaon-Uttarlakshampur-Talukpara road.	2.00	2.20	2.20	0.00	0.00	0.00	3	2.80	0	0.00
419095362	Bhabanipur-Sikarpur-Padua-Natehar road.	2.40	3.50	3.50	0.00	0.00	0.00	4	10.70	0	0.00
419095363	Jalgaon-Pomtala-Khatakpur road.	0.24	3.00	3.00	0.00	0.00	0.00	7	15.95	0	0.00
419095364	Narinda-Madhupur-Bhaishkhala road.	2.50	1.10	1.10	0.00	0.00	0.00	2	1.70	0	0.00
419095365	Adda-Khajuria road to Kalikapur via Ratanpur-Dhuliamuri road.	4.00	3.90	3.90	0.00	0.00	0.00	3	3.00	0	0.00

BASIC INFORMATION OF ROAD

DIVISION : CHITTAGONG

DISTRICT : COMILLA

ROAD CODE	ROAD NAME	CREST WIDTH (m)	TOTAL LENGTH (Km)	SURFACE TYPE-WISE BREAKE-UP (Km)				STRUCTURE		EXISTING GAP		
				EARTHEN	FLEXIBLE PAVEMENT (BC)	BRICK PAVEMENT (WBM/HBB/BFS)	RIGID PAVEMENT (CC/RCC)	NUMBER	SPAN (m)	NUMBER	SPAN (m)	
1	2	3	4	5	6	7	8	9	10	11	12	
419095366	Bharul Deep Tube-well-Mandartali road	2.90	5.00	4.00	1.00	0.00	0.00	3	3.00	0	0.00	
419095367	Pedda-Bhauksar Road.	2.90	4.00	4.00	0.00	0.00	0.00	2	4.00	0	0.00	
419095368	Maniksar- Mudaffargonj road.	3.00	3.00	2.50	0.50	0.00	0.00	2	24.00	0	0.00	
419095369	Hossainpur-Lakshmipur road	2.90	5.00	5.00	0.00	0.00	0.00	2	15.00	0	0.00	
419095370	Hossainpur-Padua Road.	2.50	2.50	2.50	0.00	0.00	0.00	2	12.00	0	0.00	
419095371	Chowmuhani Bazar-Haripur Road via Sialdhair-Sreerampur road.	4.00	2.80	2.80	0.00	0.00	0.00	2	3.30	0	0.00	
419095372	Sialdhair-Nischintapur road via Muguzi road.	3.50	2.45	2.15	0.30	0.00	0.00	2	2.40	0	0.00	
419095373	Karjankhal eastpar-Jangalia-Eastpara road.	3.04	1.90	1.90	0.00	0.00	0.00	0	0.00	0	0.00	
419095374	Chalia-Karaiya road.	3.35	2.10	2.10	0.00	0.00	0.00	2	14.00	0	0.00	
419095375	Muguzi eastpara-Muguzi west para road.	3.00	1.20	1.20	0.00	0.00	0.00	1	1.00	0	0.00	
419095376	Dakshin Balua-Keshompar road via Banshpar road.	3.40	1.75	1.75	0.00	0.00	0.00	3	2.80	0	0.00	
419095377	Silmuri-Shialara road via Joyag road.	4.50	2.90	2.90	0.00	0.00	0.00	3	4.30	0	0.00	
419095378	Sultanpur-Joyag road.	3.00	1.00	1.00	0.00	0.00	0.00	2	2.00	0	0.00	
419095379	Bogabaria-Hazipura-korepur road.	2.50	2.03	1.53	0.50	0.00	0.00	2	2.50	0	0.00	
419095380	Jorepukuria-Dhanswar road.	3.00	1.55	1.55	0.00	0.00	0.00	2	3.00	0	0.00	
419095381	Bhuori-Saliekia road.	2.40	1.75	1.75	0.00	0.00	0.00	3	3.00	0	0.00	
419095382	Madhya lakshmipur-kachiapukuria road.	2.50	2.00	2.00	0.00	0.00	0.00	4	16.00	0	0.00	
419095383	Kachiapukuria-Shakpur road.	2.50	2.65	2.65	0.00	0.00	0.00	2	11.50	0	0.00	
VILLAGE ROAD-B TOTAL: 153 Nos. Road				322.57	301.04	15.54	5.99	0.00	332	769.04	66	244.50
BARURA UPAZILA TOTAL: 223 Nos. Road				754.80	559.06	147.09	48.65	0.00	923	2408.82	134	471.63

ROAD MAP BRAHMANPARA UPAZILA COMILLA DISTRICT

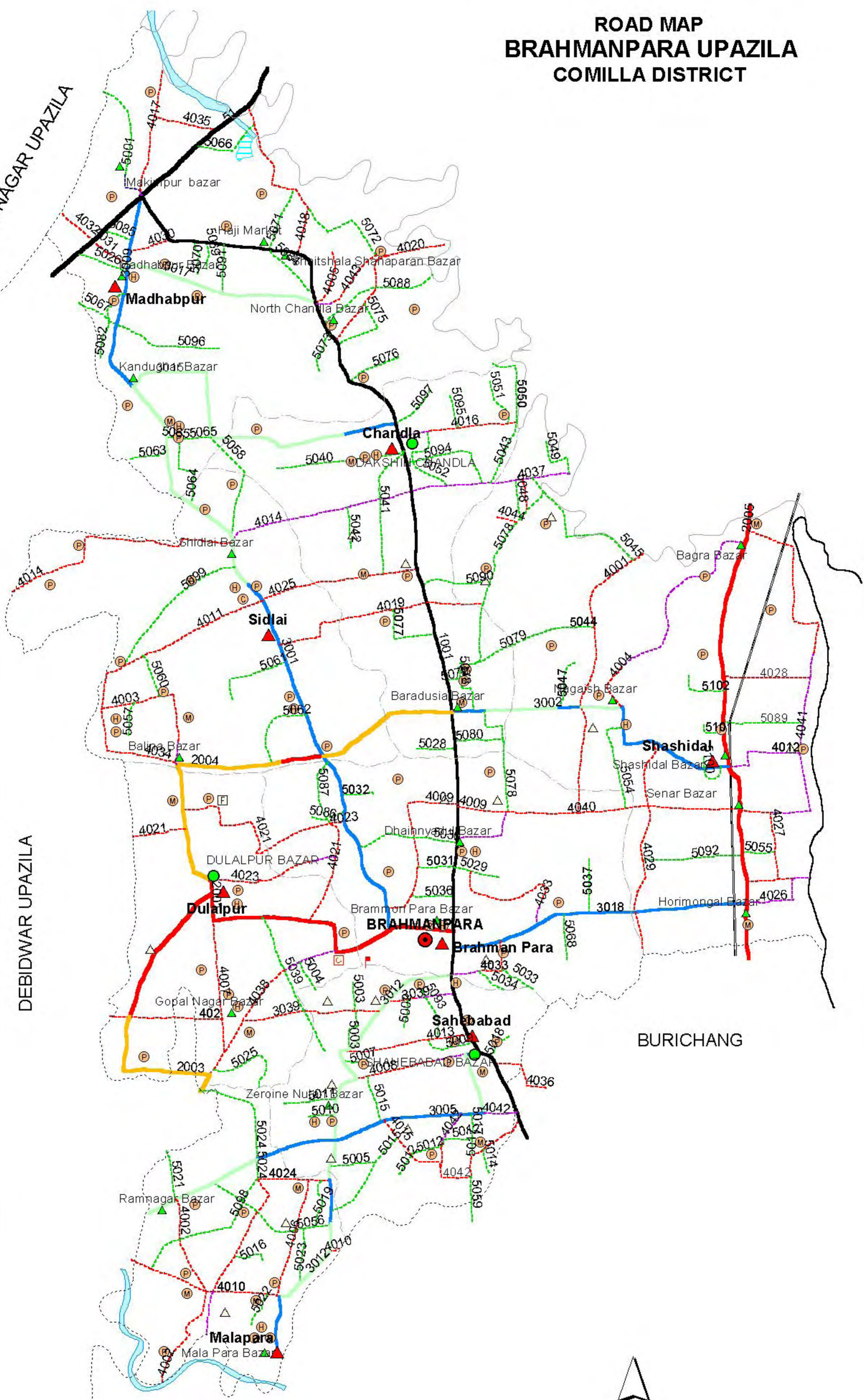
MURADNAGAR UPAZILA

DEBIDWAR UPAZILA

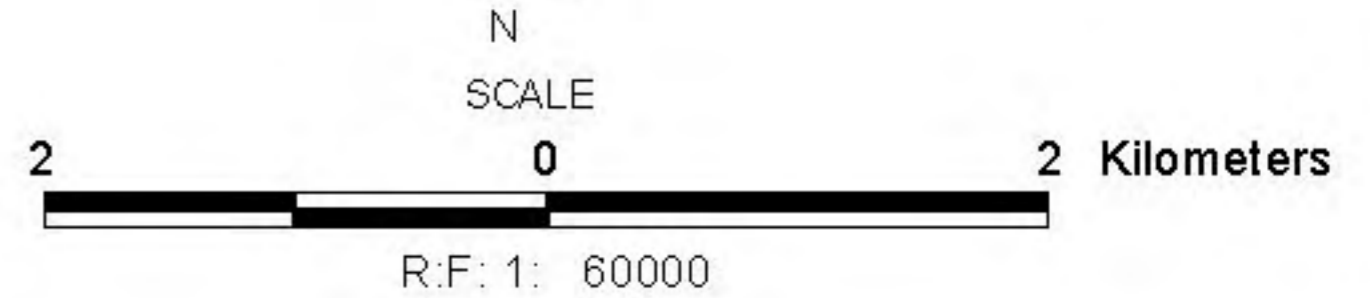
BURICHANG

LEGEND

- Administrative Boundary**
 - International Boundary
 - District Boundary
 - Upazila Boundary
 - Union Boundary
 - Municipal Boundary
- Administrative HQs**
 - District HQ
 - Upazila HQ
 - Union HQ
- Physical Infrastructures**
 - National Highways
 - Regional Highways
 - Zila Road
 - Upazila Road (Pucca)
 - Upazila Road (Katcha)
 - Union Road (Pucca)
 - Union Road (Katcha)
 - Village Road A (Pucca)
 - Village Road A (Katcha)
 - Village Road B (Pucca)
 - Village Road B (Katcha)
 - Paurashava Road
 - Railway Network
 - Embankment
 - Telecommunication line
 - Power Transmission Line
- Natural Features**
 - Wide River
 - Water Bodies
 - Sandy Area
 - Khal
 - Forest
 - Hill
- Socio-Economic Infrastructures**
 - Growth Centre
 - Small Hat/Bazar
 - Police Station
 - Upazila Health Complex
 - Family welfare Centre
 - Community Clinic
 - Post Office
 - College
 - High School
 - Primary School
 - Madrassa
 - Mosque
 - Ashrayan/Abasan
 - Temple



Compiled from : LGED Upazila Base Maps 1994-95, Landsat TM 1998, GPS Survey 1999 and Field Checking in November 2004
 Projection : Lambert's Conformal Conic
 PREPARED BY : GIS UNIT
 LOCAL GOVERNMENT ENGINEERING DEPARTMENT



BASIC INFORMATION OF ROAD

DIVISION : CHITTAGONG

DISTRICT : COMILLA

ROAD CODE	ROAD NAME	CREST WIDTH (m)	TOTAL LENGTH (Km)	SURFACE TYPE-WISE BREAK-UP (Km)				STRUCTURE		EXISTING GAP	
				EARTHEN	FLEXIBLE PAVEMENT (BC)	BRICK PAVEMENT (WBM/HBB/BFS)	RIGID PAVEMENT (CC/RCC)	NUMBER	SPAN (m)	NUMBER	SPAN (m)
1	2	3	4	5	6	7	8	9	10	11	12

UPAZILA : BRAHMANPARA

ROAD TYPE : UPAZILA ROAD

419152001	Brahmanpara - Dulalpur GC Road.	5.32	5.01	0.00	5.01	0.00	0.00	6	60.14	0	0.00
419152003	Dulalpur GC - Jafargonj GC Road	2.85	3.63	1.63	0.00	2.00	0.00	5	53.10	0	0.00
419152004	Baradushia R&H - Dulalpur Bazar GC Rd.	2.80	6.04	5.74	0.00	0.30	0.00	9	121.00	0	0.00
419152005	Comilla- Fakir bazar- Salda Nodi road (UZR #190)	5.20	6.59	0.00	4.35	2.24	0.00	8	44.93	0	0.00

UPAZILA ROAD TOTAL: 4 Nos. Road 21.27 7.37 9.36 4.54 0.00 28 279.17 0 0.00

ROAD TYPE : UNION ROAD

419153001	Brahman para - Shidlai Bazar via Shidlai UP Office Road.	3.60	6.50	0.71	5.79	0.00	0.00	15	101.75	0	0.00
419153002	Baradushia bazar[R&H] - Shashidal UP Office Rd.	2.90	5.17	1.98	0.60	2.59	0.00	7	85.52	0	0.00
419153005	Shahebabad UP Office [R&H] - Ramnagar bazar road	3.90	6.52	0.75	5.77	0.00	0.00	7	59.80	0	0.00
419153009	Mirpur R&H Road - Shidlai Bazar via Madhabpur UP office Road.	3.60	7.57	3.28	3.18	1.11	0.00	11	93.95	0	0.00
419153012	Brahman para - Chatiani-Jeorine -Chandipur-Malapara UP Office Road	3.00	8.70	7.39	1.31	0.00	0.00	10	121.43	0	0.00
419153015	Chandla UP Office[R&H] - Darpanarayanpur Kandughor bazar road	2.00	4.35	4.00	0.35	0.00	0.00	5	73.00	3	66.00
419153017	Uttar Chandla bazar[R&H] - Madhabpur UP Office Road.	2.00	6.30	6.30	0.00	0.00	0.00	9	120.50	2	14.00
419153018	Brahmanpara UP office - Harimongal bazar Road.	2.50	4.65	0.00	4.65	0.00	0.00	0	0.00	0	0.00

UNION ROAD TOTAL: 8 Nos. Road 49.76 24.41 21.65 3.70 0.00 64 655.95 5 80.00

ROAD TYPE : VILLAGE ROAD-A

419154001	Baradushia - Nagaish Kalamkandi Rd.	1.20	5.11	5.11	0.00	0.00	0.00	0	0.00	0	0.00
419154002	Ramnagar Pashim Chandipur - Monoharpur Kangsonagar	1.10	2.86	2.56	0.00	0.30	0.00	0	0.00	0	0.00
419154003	Pomkara - Agarogram Bazar Road.	2.00	2.52	2.17	0.00	0.35	0.00	0	0.00	0	0.00
419154004	Nagaish Bazar - Bagra Bazar Road.	1.60	4.90	1.81	3.09	0.00	0.00	0	0.00	0	0.00
419154005	Jamtali - Barani Road.	1.82	1.00	1.00	0.00	0.00	0.00	0	0.00	0	0.00
419154006	Chandipur - Asadnagar Rd.	2.00	2.24	2.24	0.00	0.00	0.00	0	0.00	0	0.00
419154007	Dulalpur - Gopalnagar Rd.	1.52	8.76	8.76	0.00	0.00	0.00	0	0.00	0	0.00
419154008	Shahababad Bazar - Jeroine Rd.	2.00	2.54	2.54	0.00	0.00	0.00	0	0.00	0	0.00
419154009	Dhainnydul - Kalpabush Dorgapara	0.75	3.70	3.70	0.00	0.00	0.00	0	0.00	0	0.00
419154010	Alua - Chandipur Asadnagar Rd.	2.00	4.73	4.73	0.00	0.00	0.00	0	0.00	0	0.00
419154011	Shidlai - Berekhola Road.	1.75	5.19	5.19	0.00	0.00	0.00	0	0.00	0	0.00
419154012	Shashidal KG School - Ashabari Rd.	2.00	1.28	0.00	0.00	1.28	0.00	0	0.00	0	0.00
419154013	Shahababad High School Road.	2.00	1.85	1.85	0.00	0.00	0.00	0	0.00	0	0.00
419154014	Chandla - Shidlai - Laruchow Road.	1.70	7.06	4.56	2.50	0.00	0.00	0	0.00	0	0.00
419154015	Barobangania - Takai Pry. School Rd.	1.50	1.87	1.87	0.00	0.00	0.00	0	0.00	0	0.00
419154016	Chandla Bazar - Charadhary Road.	2.75	2.65	2.30	0.35	0.00	0.00	0	0.00	0	0.00
419154017	Mirpur - Mokimpur Road.	1.00	2.00	2.00	0.00	0.00	0.00	0	0.00	0	0.00
419154018	Shaitshala - Kalamuria Rd.	1.52	2.85	2.85	0.00	0.00	0.00	0	0.00	0	0.00
419154019	Shidlai - Baradushia Road.	2.10	3.25	3.25	0.00	0.00	0.00	0	0.00	0	0.00
419154020	Uttar chandla - Dadikhola Road.	1.90	2.90	2.90	0.00	0.00	0.00	0	0.00	0	0.00
419154021	Bejora - Mohalaxipara Balina Fatahabad	1.82	5.92	5.92	0.00	0.00	0.00	0	0.00	0	0.00
419154022	Gopalnagar - Nalla Road	0.91	1.91	1.91	0.00	0.00	0.00	0	0.00	0	0.00
419154023	Dulalpur Bazar - Mohalaxipara Rd.	1.82	2.53	2.18	0.35	0.00	0.00	0	0.00	0	0.00
419154024	Zeroin - Chandipur Road	2.00	3.52	3.52	0.00	0.00	0.00	0	0.00	0	0.00
419154025	Charipara - Shidlai Collage Rd.	1.00	2.55	2.55	0.00	0.00	0.00	0	0.00	0	0.00
419154026	Horimongal - Bastali Rd.	1.52	0.90	0.00	0.35	0.55	0.00	0	0.00	0	0.00
419154027	Begomabad - Bastali Rd.	1.52	1.52	1.52	0.00	0.00	0.00	0	0.00	0	0.00
419154028	Mallikar Dighi - Ashabari Rd.	2.00	1.50	0.00	0.00	1.50	0.00	0	0.00	0	0.00

BASIC INFORMATION OF ROAD

DIVISION : CHITTAGONG

DISTRICT : COMILLA

ROAD CODE	ROAD NAME	CREST WIDTH (m)	TOTAL LENGTH (Km)	SURFACE TYPE-WISE BREAK-UP (Km)				STRUCTURE		EXISTING GAP	
				EARTHEN	FLEXIBLE PAVEMENT (BC)	BRICK PAVEMENT (WBM/HBB/BFS)	RIGID PAVEMENT (CC/RCC)	NUMBER	SPAN (m)	NUMBER	SPAN (m)
1	2	3	4	5	6	7	8	9	10	11	12
419154029	Nagaish - Anandapur Rd.	1.00	3.18	3.18	0.00	0.00	0.00	0	0.00	0	0.00
419154030	Madhabpur - Ranigach Rd.	2.00	1.87	1.87	0.00	0.00	0.00	0	0.00	0	0.00
419154031	Madhabpur R&H - Madhabpur B-Para Mirpur Road	1.50	0.93	0.93	0.00	0.00	0.00	0	0.00	0	0.00
419154032	Madhabpur R&H - Burinadi Rd.	1.50	0.67	0.67	0.00	0.00	0.00	0	0.00	0	0.00
419154033	Nandipara - Naighor B-Para Rd.	2.05	3.64	2.35	0.75	0.54	0.00	4	50.00	0	0.00
419154034	Balina - Pomkara Rd.	1.50	2.80	2.80	0.00	0.00	0.00	0	0.00	0	0.00
419154035	Mokimpur Bus Stand - Mokimpur Pry. School	1.00	1.00	0.10	0.90	0.00	0.00	0	0.00	0	0.00
419154036	Shahababad - Rajapur Road	1.90	1.01	1.01	0.00	0.00	0.00	0	0.00	0	0.00
419154037	Chandla R&H Road - Deosh - Mandabag Bazar Rd.	3.00	3.20	0.00	3.20	0.00	0.00	3	71.00	0	0.00
419154038	Bejora G.C.C - Jaforgonj Ferry ghat Road	3.30	5.02	4.36	0.66	0.00	0.00	4	42.50	0	0.00
419154039	Tatera Chatiani - Gopalnagar Bazar Rd.	3.66	3.17	2.57	0.60	0.00	0.00	5	46.60	0	0.00
419154040	Dhainnyadul R&H Road - Ashabari Road (Senar Bazar)	2.30	5.70	4.70	0.00	1.00	0.00	3	30.20	1	36.00
419154041	Ashabari - Narayanpur - Shibpur - Bagra Bazar Rd.	2.00	7.05	3.95	0.00	3.10	0.00	13	26.66	0	0.00
419154042	Takai R&H Road - Shahababad Bazar Rd.	2.10	2.00	1.60	0.00	0.40	0.00	7	38.40	0	0.00
419154043	Barani R&H - Jamtoli Primary School Road	4.00	1.60	1.35	0.00	0.25	0.00	0	0.00	0	0.00
419154044	Dewosh Pry.School - Sajghar Sarker Bari Road.	2.60	1.05	0.46	0.00	0.59	0.00	0	0.00	0	0.00
VILLAGE ROAD-A TOTAL: 44 Nos. Road			133.50	110.89	12.75	9.86	0.00	39	305.36	1	36.00

ROAD TYPE : VILLAGE ROAD-B

419155001	Mirpur - Makimpur Ferryghat Road.	1.82	1.55	1.25	0.30	0.00	0.00	0	0.00	0	0.00
419155002	Chatiani Eidgha	1.50	1.09	1.09	0.00	0.00	0.00	0	0.00	0	0.00
419155003	Chatiani Arif bari Road.	1.42	0.13	0.13	0.00	0.00	0.00	0	0.00	0	0.00
419155004	Bejora Jalil Saarder's House Rd.	1.00	1.00	1.00	0.00	0.00	0.00	0	0.00	0	0.00
419155005	Jiroine - Chaiterpar Road.	1.00	0.50	0.50	0.00	0.00	0.00	0	0.00	0	0.00
419155007	Jiroine Nurul Islam Master Bari Road.	1.00	0.13	0.13	0.00	0.00	0.00	0	0.00	0	0.00
419155009	Shahababad Bazar Road.	1.52	0.42	0.42	0.00	0.00	0.00	0	0.00	0	0.00
419155010	Jiroin I.G Bari Road.	1.52	0.39	0.39	0.00	0.00	0.00	0	0.00	0	0.00
419155011	Jiroin Chand Miah MasterBari Road.	1.52	0.47	0.47	0.00	0.00	0.00	0	0.00	0	0.00
419155012	Takai Primary School Road.	1.52	1.50	1.50	0.00	0.00	0.00	0	0.00	0	0.00
419155014	Takai Badsha Miah Sarder Bari Road.	1.52	0.17	0.17	0.00	0.00	0.00	0	0.00	0	0.00
419155015	Joroine - Barobangania Road.	1.00	1.90	1.90	0.00	0.00	0.00	0	0.00	0	0.00
419155016	Alua A.Bari Master Bari Dighirpar Road	1.06	1.10	1.10	0.00	0.00	0.00	0	0.00	0	0.00
419155017	Takai Madrasha Road.	2.50	0.60	0.60	0.00	0.00	0.00	0	0.00	0	0.00
419155018	Nagarpar Primary School Road.	1.50	0.61	0.61	0.00	0.00	0.00	0	0.00	0	0.00
419155019	Zeroine South Para Masjid Road.	1.50	0.25	0.25	0.00	0.00	0.00	0	0.00	0	0.00
419155021	Ramnagar Uttar Para Road.	1.40	0.73	0.73	0.00	0.00	0.00	0	0.00	0	0.00
419155022	Asadnagar Pry. School - Bhyi.Bari Road	1.52	0.56	0.56	0.00	0.00	0.00	0	0.00	0	0.00
419155023	Jeroine - Asadnagar Road.	1.50	3.16	3.16	0.00	0.00	0.00	0	0.00	0	0.00
419155024	Chandipur - Ramnagar Chandpara Saichapara Road.	1.00	1.91	1.91	0.00	0.00	0.00	0	0.00	0	0.00
419155025	Chandpara - Gopalnagar Road.	1.00	0.67	0.67	0.00	0.00	0.00	0	0.00	0	0.00
419155026	Madhabpur Bus Stand - Madhbpur High School	1.00	1.25	1.25	0.00	0.00	0.00	0	0.00	0	0.00
419155028	Simna Bridge - Baradushia Ashur Bari Road.	1.21	0.56	0.56	0.00	0.00	0.00	0	0.00	0	0.00
419155029	Nandipara - Guchagram Road.	2.20	0.68	0.68	0.00	0.00	0.00	0	0.00	0	0.00
419155030	Dhainnydul - Dograpara Road.	0.75	1.54	1.54	0.00	0.00	0.00	0	0.00	0	0.00
419155031	Dograpara - Dhainnydul Road.	1.52	0.55	0.55	0.00	0.00	0.00	0	0.00	0	0.00
419155032	Dograpara - Mohalaxipara Madrasha Road.	1.50	0.50	0.50	0.00	0.00	0.00	0	0.00	0	0.00
419155033	Naighor Noapara A. Samad Bari Rd.	1.00	0.62	0.62	0.00	0.00	0.00	0	0.00	0	0.00
419155034	Naighor - Noapara A. Rahman Bari Road.	1.85	0.83	0.83	0.00	0.00	0.00	0	0.00	0	0.00
419155036	Dirghabhumi - Nandipara Road.	1.52	0.55	0.55	0.00	0.00	0.00	0	0.00	0	0.00
419155037	Naighor Field Road.	1.52	1.00	1.00	0.00	0.00	0.00	0	0.00	0	0.00
419155039	Gopalnagar Khalpar Road.	1.52	2.20	2.20	0.00	0.00	0.00	0	0.00	0	0.00
419155040	chandla H/school - Madrasha Road.	0.82	1.88	1.88	0.00	0.00	0.00	0	0.00	0	0.00
419155041	Chandla R&H Road - Chandla Bhy.Bari Road	1.75	1.96	1.96	0.00	0.00	0.00	0	0.00	0	0.00
419155042	Karimpur Eidgha Road.	1.21	0.91	0.91	0.00	0.00	0.00	0	0.00	0	0.00
419155043	Charadhary - Deesh Road.	2.30	1.00	1.00	0.00	0.00	0.00	0	0.00	0	0.00
419155044	Nagaish Beeler Khal par Road.	1.00	1.71	1.71	0.00	0.00	0.00	0	0.00	0	0.00

BASIC INFORMATION OF ROAD

DIVISION : CHITTAGONG

DISTRICT : COMILLA

ROAD CODE	ROAD NAME	CREST WIDTH (m)	TOTAL LENGTH (Km)	SURFACE TYPE-WISE BREAK-UP (Km)				STRUCTURE		EXISTING GAP	
				EARTHEN	FLEXIBLE PAVEMENT (BC)	BRICK PAVEMENT (WBM/HBB/BFS)	RIGID PAVEMENT (CC/RCC)	NUMBER	SPAN (m)	NUMBER	SPAN (m)
1	2	3	4	5	6	7	8	9	10	11	12
419155045	Deesh - Chobgas Kalam kandi Road.	1.52	1.64	1.64	0.00	0.00	0.00	0	0.00	0	0.00
419155047	Nagaish Mofiz Membr Bari Road.	1.00	0.15	0.15	0.00	0.00	0.00	0	0.00	0	0.00
419155048	Deosh Chand Miah - Farid Doctor Bari Road.	1.00	0.60	0.60	0.00	0.00	0.00	0	0.00	0	0.00
419155049	Deosh - Laukher Road.	1.06	0.86	0.86	0.00	0.00	0.00	0	0.00	0	0.00
419155050	Charadary Ferryghat - Balakhal Road.	1.20	1.17	1.17	0.00	0.00	0.00	0	0.00	0	0.00
419155051	Charadary - Dadikhala Road.	2.30	1.44	1.44	0.00	0.00	0.00	0	0.00	0	0.00
419155052	Horarpar - Ramchandrapur Road.	1.30	1.27	1.27	0.00	0.00	0.00	0	0.00	0	0.00
419155054	Nagaish H/School Road.	1.00	1.45	1.45	0.00	0.00	0.00	0	0.00	0	0.00
419155055	Tetabhumti Tarek Chy. Bari.	1.52	0.49	0.49	0.00	0.00	0.00	0	0.00	0	0.00
419155056	Ramnagar - Chandipur Purba Chandrapur Road.	1.21	2.00	2.00	0.00	0.00	0.00	0	0.00	0	0.00
419155057	Pomkara Bepari Bari Rd.	0.90	0.80	0.80	0.00	0.00	0.00	0	0.00	0	0.00
419155058	Shidlai Joor Bridge - Uttar Shidlai Govt. P.S.	1.30	1.67	1.67	0.00	0.00	0.00	0	0.00	0	0.00
419155059	Takai Bhuiya Bari - Silbari Rd.	1.00	0.63	0.63	0.00	0.00	0.00	0	0.00	0	0.00
419155060	Berakhola Pry./School Road.	1.82	1.60	1.60	0.00	0.00	0.00	0	0.00	0	0.00
419155061	Shidlai Jashim Chairman bari Road.	2.25	0.71	0.71	0.00	0.00	0.00	0	0.00	0	0.00
419155062	Shidlai High School - Shidlai Dakshinpara Upazila Road	1.80	1.21	1.21	0.00	0.00	0.00	0	0.00	0	0.00
419155063	Kandaghor - Sangchail Road.	1.82	0.53	0.53	0.00	0.00	0.00	0	0.00	0	0.00
419155064	Kandaghor H/School Road.	2.43	1.15	1.15	0.00	0.00	0.00	0	0.00	0	0.00
419155065	Kandughor - Balakia Road.	2.13	0.66	0.66	0.00	0.00	0.00	0	0.00	0	0.00
419155066	Charipara - Sonarampur Road.	0.60	2.27	2.27	0.00	0.00	0.00	0	0.00	0	0.00
419155067	Mongush - Sanchail Road.	1.22	2.20	2.20	0.00	0.00	0.00	0	0.00	0	0.00
419155068	Nighor A. Rashid Member Bari Road.	1.00	0.67	0.67	0.00	0.00	0.00	0	0.00	0	0.00
419155069	Comilla - Mirpur R&H Road Ranigach Kalomuddin Bari	1.52	0.40	0.40	0.00	0.00	0.00	0	0.00	0	0.00
419155070	Ranigach Hazi A. Sobhan bari Road.	1.82	0.40	0.40	0.00	0.00	0.00	0	0.00	0	0.00
419155071	Shaitshala - Palpara Asram Road.	1.82	1.73	1.73	0.00	0.00	0.00	0	0.00	0	0.00
419155072	Jamtali Govt. P/School - Shaishala Govt. P/School.	1.00	1.37	1.37	0.00	0.00	0.00	0	0.00	0	0.00
419155073	Uttar Chandla R&H road - Uttar Chandla Nirodpur.	1.82	0.59	0.59	0.00	0.00	0.00	0	0.00	0	0.00
419155075	Uttar Chandla Mohadeb Bari- S. Islam Rd.	1.52	1.05	1.05	0.00	0.00	0.00	0	0.00	0	0.00
419155076	Uttar Chandla - Jamtali Road.	1.52	0.81	0.81	0.00	0.00	0.00	0	0.00	0	0.00
419155077	Chotto Dushiya - Baro Dushiya Road.	1.00	1.05	1.05	0.00	0.00	0.00	0	0.00	0	0.00
419155078	Dhainnydul - Boradushiya Deosh Road.	2.00	5.71	5.71	0.00	0.00	0.00	0	0.00	0	0.00
419155079	Baradushiya - Nagaish Beeler khal Road.	0.90	3.10	3.10	0.00	0.00	0.00	0	0.00	0	0.00
419155080	Baradushiya - Kalamuria Deosh Road.	0.90	0.70	0.70	0.00	0.00	0.00	0	0.00	0	0.00
419155082	Madabpur Sikdar bari - Madabpur bazar Road.	1.52	0.98	0.98	0.00	0.00	0.00	0	0.00	0	0.00
419155084	Kam Thananadi - Hazi market Rahim Sarder Rd.	1.52	1.95	1.95	0.00	0.00	0.00	0	0.00	0	0.00
419155085	Mirpur FWC Road	1.50	0.78	0.78	0.00	0.00	0.00	0	0.00	0	0.00
419155086	Mohalaxipara Pry. School Road.	2.09	0.53	0.53	0.00	0.00	0.00	0	0.00	0	0.00
419155087	Mahalaxipara Khalpar Road.	0.91	1.30	1.30	0.00	0.00	0.00	0	0.00	0	0.00
419155088	Uttar Chandla R&H road - Saldanadi Road.	1.82	2.74	2.74	0.00	0.00	0.00	0	0.00	0	0.00
419155089	Shahidal Railway Station Rd.	1.82	1.63	1.63	0.00	0.00	0.00	0	0.00	0	0.00
419155090	Baradushia R&H Road - Baradushia Habib Ullah Master bari	1.20	2.00	2.00	0.00	0.00	0.00	0	0.00	0	0.00
419155091	Shaitshala R&H Road - Mongoch Rd.	1.00	0.71	0.71	0.00	0.00	0.00	0	0.00	0	0.00
419155092	Anandapur - Uttar Totabhumti Road	1.00	1.45	1.45	0.00	0.00	0.00	0	0.00	0	0.00
419155093	Tatara Pry. School - Shahababad H/School Rd.	0.60	1.20	1.20	0.00	0.00	0.00	0	0.00	0	0.00
419155094	Chandla R&H Road - Kalifapara Road	0.60	1.00	1.00	0.00	0.00	0.00	0	0.00	0	0.00
419155095	Horarpar Masjid - Abul Kalam Agad's bari Rd.	0.60	1.00	1.00	0.00	0.00	0.00	0	0.00	0	0.00
419155096	Rajabari - Kamdughor Road.	2.00	1.00	1.00	0.00	0.00	0.00	0	0.00	0	0.00
419155097	Dalogram R&H Road - Moulana Nayamat Ullah Bari Rd.	1.50	0.74	0.74	0.00	0.00	0.00	0	0.00	0	0.00
419155098	Alua Ferryghat - Purba Chandipur Rd.	1.50	2.23	2.23	0.00	0.00	0.00	0	0.00	0	0.00
419155099	Shidlai Bazar - Dighirpar Road	2.00	2.26	2.26	0.00	0.00	0.00	0	0.00	0	0.00
419155100	Shashidal Madrasha - Shasidal Fakirbari Road	2.50	0.40	0.40	0.00	0.00	0.00	0	0.00	0	0.00
419155101	Shashidal Upazila Road - House of Humayun Kabir Road	2.50	0.47	0.17	0.00	0.30	0.00	0	0.00	0	0.00
419155102	Manora Upazila Road - Dr.Matiur Rahman's House Road	1.80	0.42	0.42	0.00	0.00	0.00	0	0.00	0	0.00
VILLAGE ROAD-B TOTAL: 90 Nos. Road			103.45	102.85	0.30	0.30	0.00	0	0.00	0	0.00

BASIC INFORMATION OF ROAD

DIVISION : CHITTAGONG

DISTRICT : COMILLA

ROAD CODE	ROAD NAME	CREST WIDTH (m)	TOTAL LENGTH (Km)	SURFACE TYPE-WISE BREAKE-UP (Km)				STRUCTURE		EXISTING GAP	
				EARTHEN	FLEXIBLE PAVEMENT (BC)	BRICK PAVEMENT (WBM/HBB/BFS)	RIGID PAVEMENT (CC/RCC)	NUMBER	SPAN (m)	NUMBER	SPAN (m)
1	2	3	4	5	6	7	8	9	10	11	12
BRAHMANPARA UPAZILA TOTAL: 146 Nos. Road			307.98	245.51	44.06	18.40	0.00	131	1240.48	6	116.00

**ROAD MAP
BURICHANG UPAZILA
COMILLA DISTRICT**

UPAZILA BRAHMANPARA

INDIA

UPAZILA DEBIDWAR

INDIA

UPAZILA COMILLA SADAR

UPAZILA CHANDINA

LEGEND

Administrative Boundary

- International Boundary
- District Boundary
- - - - - Upazila Boundary
- Union Boundary
- Municipal Boundary

Administrative HQs

- District HQ
- Upazila HQ
- ▲ Union HQ

Physical Infrastructures

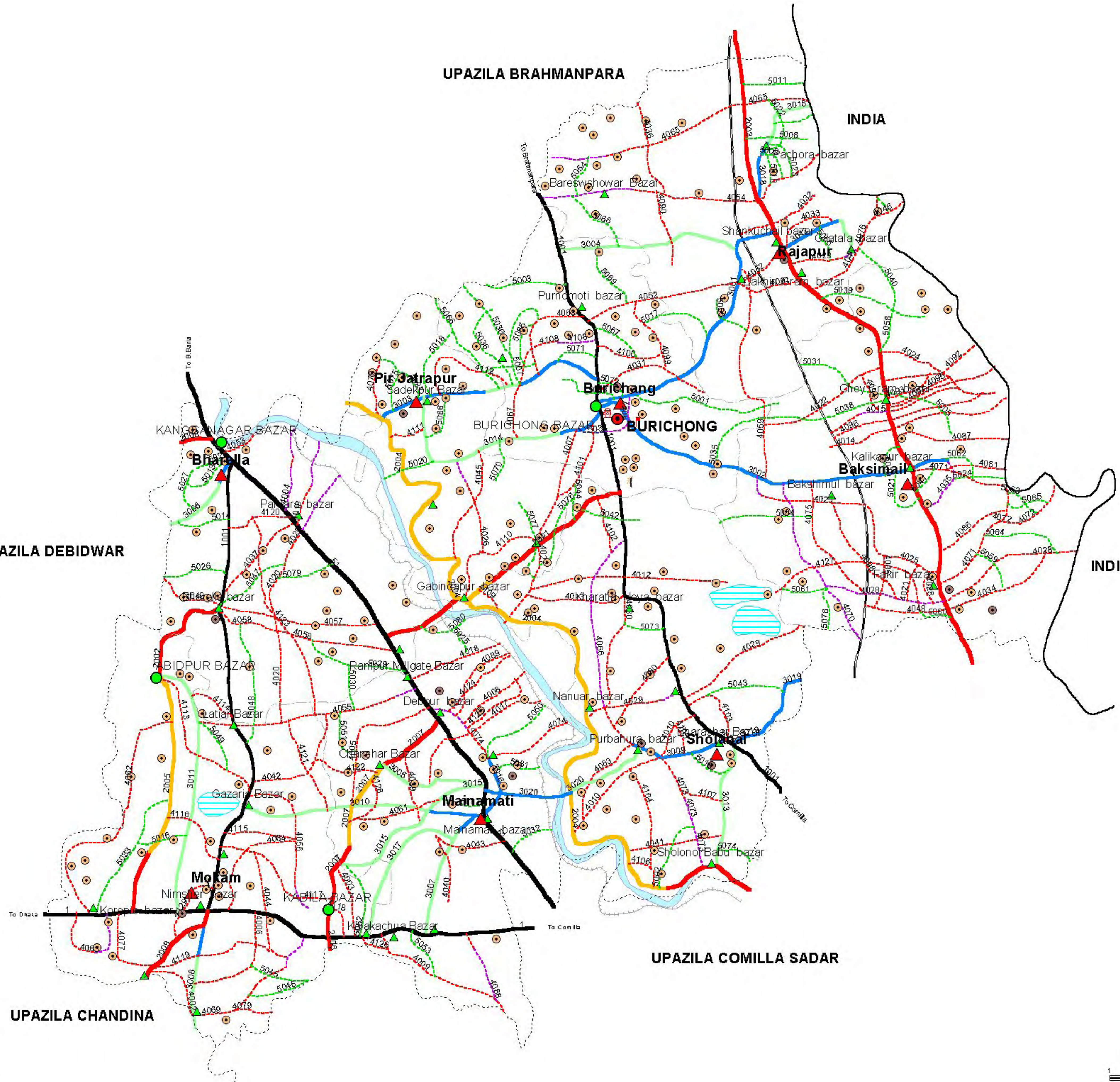
- National Highways
- Regional Highways
- Zila Road
- Upazila Road (Pucca)
- Upazila Road (Katcha)
- Union Road (Pucca)
- Union Road (Katcha)
- Village Road A (Pucca)
- Village Road A (Katcha)
- Village Road B (Pucca)
- Village Road B (Katcha)
- Paurashava Road
- Railway Network
- Embankment
- Telecommunication line
- Power Transmission Line

Natural Features

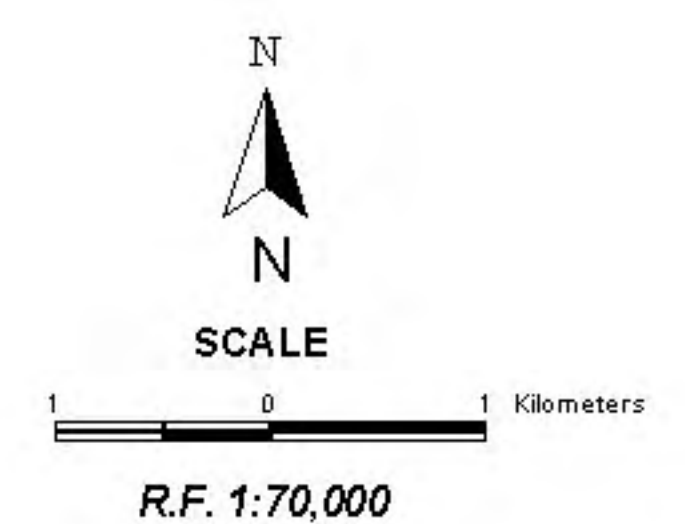
- Wide River
- Water Bodies
- Sandy Area
- Khal
- Forest
- Hill

Socio-Economic Infrastructures

- Growth Centre
- ▲ Small Hat/Bazar
- Police Station
- Upazila Health Complex
- Family welfare Centre
- Community Clinic
- Post Office
- College
- High School
- Primary School
- Madrasa
- Mosque
- ▲ Ashrayan/Abasan
- Temple



Compiled from: LGED Upazila Base Maps 1994-95, Landsat TM 1998, GPS Survey 1999 and Field Checking in November 2004
Projection: Lambert's Conformal Conic



BASIC INFORMATION OF ROAD

DIVISION : CHITTAGONG

DISTRICT : COMILLA

ROAD CODE	ROAD NAME	CREST WIDTH (m)	TOTAL LENGTH (Km)	SURFACE TYPE-WISE BREAK-UP (Km)				STRUCTURE		EXISTING GAP	
				EARTHEN	FLEXIBLE PAVEMENT (BC)	BRICK PAVEMENT (WBM/HBB/BFS)	RIGID PAVEMENT (CC/RCC)	NUMBER	SPAN (m)	NUMBER	SPAN (m)
1	2	3	4	5	6	7	8	9	10	11	12

UPAZILA : BURICHONG

ROAD TYPE : UPAZILA ROAD

419182001	Burichang GC - Rampur Post Office Rd (R&H).	7.32	6.24	1.04	5.20	0.00	0.00	18	33.75	0	0.00
419182002	Kongshanagar Bazar - Abidpur Bazar Rd.	7.30	4.74	0.00	4.74	0.00	0.00	9	38.00	0	0.00
419182003	Comilla - Fakir Bazar - Saldanadi Rd (UZR #190).	5.50	11.30	0.00	9.55	1.75	0.00	20	67.00	0	0.00
419182004	Comilla Mazigacha Palpara - B, Para - Mirpur Rd (UZR #195).	4.30	17.30	15.80	1.50	0.00	0.00	0	0.00	0	0.00
419182005	Abidpur GC- Korpai post office Rd (NHW).	2.44	5.10	4.00	1.10	0.00	0.00	15	21.40	3	19.20
419182006	Kabila Bazar - Kalir Bazar Rd.	4.20	0.80	0.00	0.20	0.60	0.00	2	3.60	0	0.00
419182007	Kabila Bazar- Debpur Bazar Rd (RHD).	2.23	6.00	4.22	0.98	0.80	0.00	8	22.36	3	5.00
419182008	Kangsanagar Bazar - Mohonpur GC Rd.	2.60	0.70	0.00	0.70	0.00	0.00	3	3.60	0	0.00
419182009	Nimshar College - Chitoshi Railstation Road via Kedarpur Bazar - Barura Pourashaba - Poilgacha College - Nalua Chandpur (UZR #186)	3.40	2.15	0.00	2.15	0.00	0.00	5	18.20	0	0.00

UPAZILA ROAD TOTAL: 9 Nos. Road 54.33 25.06 26.12 3.15 0.00 80 207.91 6 24.20

ROAD TYPE : UNION ROAD

419183001	Burichang - Rajapur UP Office Rd.	3.35	6.20	0.00	6.20	0.00	0.00	22	91.70	0	0.00
419183002	Burichang - Anandapur via Bakshimul UP Office Rd.	3.30	7.30	0.00	7.30	0.00	0.00	28	112.80	0	0.00
419183003	Burichang - Pir Jatrapur UP Office via Jagatpur Rd.	3.00	4.30	1.30	3.00	0.00	0.00	11	43.90	0	0.00
419183004	Purnamati Bazar R&H Rd - Rajapur UP Office Rd.	3.00	3.80	3.80	0.00	0.00	0.00	7	56.16	0	0.00
419183005	Maynamati UP Office - Chandsar Bazar Rd.	2.90	3.00	0.00	2.15	0.85	0.00	12	20.30	0	0.00
419183006	Bharella UP Office (Comilla - Sylhet R&H)-Fultali Bazar Rd.	2.40	2.80	2.20	0.60	0.00	0.00	6	18.40	0	0.00
419183007	Maynamati UP Office - Nazira Bazar (NHW) Rd.	3.60	2.00	1.70	0.30	0.00	0.00	6	13.10	0	0.00
419183008	Mokam UP Office - Pachkitta Bazar Rd.	3.00	3.00	1.50	1.50	0.00	0.00	3	8.10	0	0.00
419183009	Sholonal UP Office - Purbahura Bazar Rd.	2.50	3.20	0.00	3.13	0.07	0.00	6	10.30	2	3.00
419183010	Mainamat UP Office - Gazaria Bazar via Barair Rd.	2.50	5.00	3.19	1.00	0.81	0.00	13	13.23	1	1.50
419183011	Mokam UP Office - Abidpur Bazar Rd. via Mitholma.	2.30	6.00	6.00	0.00	0.00	0.00	3	8.00	0	0.00
419183012	Rajapur UP Office - Gilatala Bazar Rd.	2.40	3.20	1.65	1.55	0.00	0.00	13	49.40	0	0.00
419183013	Sholanal UP Office - Sholanal Babu Bazar Rd.	2.00	2.60	2.60	0.00	0.00	0.00	6	9.10	0	0.00
419183014	Burichang Up Office - Sadekpur bazar. Via Arag Anandopur.	4.88	4.80	3.50	1.31	0.00	0.00	14	49.10	1	12.50
419183015	Mainamati UP - Kabila GC Rd.	3.00	2.80	1.38	0.00	1.42	0.00	7	14.10	3	4.00
419183016	Mainamati UP Office - Harindhara Bazar Rd.	2.00	3.00	1.17	1.83	0.00	0.00	4	6.60	0	0.00
419183017	Mainamati UP Office - Kalakachua Bazar(NHW) via Zafor Bari.	3.00	2.80	2.80	0.00	0.00	0.00	2	5.50	2	5.00
419183018	Rajapur UP Office - Pachara Bazar Charanal Road.	2.30	4.30	3.23	1.07	0.00	0.00	2	4.20	0	0.00
419183019	Sholanal UP Office - Rashulpur bazar Road.	3.00	2.00	0.80	1.20	0.00	0.00	3	19.50	0	0.00
419183020	Mynamati UP Office - Purvahura Bazar Road.	2.00	4.50	4.00	0.50	0.00	0.00	2	13.00	0	0.00

UNION ROAD TOTAL: 20 Nos. Road 76.60 40.82 32.64 3.15 0.00 170 566.49 9 26.00

ROAD TYPE : VILLAGE ROAD-A

419184002	Pachkitta - Gobindapur via Kedarpur Bazar Rd.	2.00	2.50	2.50	0.00	0.00	0.00	0	0.00	0	0.00
419184003	Sayedpur (NHW) - Chandgacha Govt Pri School via Shaddilerbag.	2.40	4.00	4.00	0.00	0.00	0.00	0	0.00	0	0.00
419184004	Ramchandrapur - Paruara (Comilla - Sylhet RHW)	1.80	4.00	2.85	0.99	0.16	0.00	0	0.00	0	0.00
419184005	Debpur Bazar - Hossainpur Rd.	2.00	3.00	3.00	0.00	0.00	0.00	0	0.00	0	0.00
419184006	Parihalpara(NHW) - Halgaon.	2.30	2.00	1.50	0.50	0.00	0.00	0	0.00	0	0.00
419184007	Kantanagor - Arag Anandopur.	2.00	1.50	1.50	0.00	0.00	0.00	0	0.00	0	0.00
419184008	Debpur Bazar - Bagilara Road.	2.00	3.00	3.00	0.00	0.00	0.00	0	0.00	0	0.00
419184009	Kalakachua - Karimabad.	2.40	2.70	2.60	0.00	0.10	0.00	0	0.00	0	0.00
419184010	Ichapur Grave yard - venty Godaraghat Rd.	2.00	4.00	4.00	0.00	0.00	0.00	0	0.00	0	0.00
419184012	Gazipur deep tubewell - Mithilapur Feri ghat Rd.	2.00	3.00	2.50	0.00	0.50	0.00	4	10.50	2	4.00
419184013	Kharataya R&H Rd. - Mithilapur Gumti Embankment.	2.50	3.00	3.00	0.00	0.00	0.00	0	0.00	0	0.00

BASIC INFORMATION OF ROAD

DIVISION : CHITTAGONG

DISTRICT : COMILLA

ROAD CODE	ROAD NAME	CREST WIDTH (m)	TOTAL LENGTH (Km)	SURFACE TYPE-WISE BREAK-UP (Km)				STRUCTURE		EXISTING GAP	
				EARTHEN	FLEXIBLE PAVEMENT (BC)	BRICK PAVEMENT (WBM/HBB/ BFS)	RIGID PAVEMENT (CC/RCC)	NUMBER	SPAN (m)	NUMBER	SPAN (m)
1	2	3	4	5	6	7	8	9	10	11	12
419184014	Aggapur Rail line - Sinaya Rd.	2.00	3.00	3.00	0.00	0.00	0.00	0	0.00	0	0.00
419184015	Sinaya - Gungur nadi via Aggapur Mursheda begum H/School Rd	2.00	4.00	3.50	0.50	0.00	0.00	0	0.00	0	0.00
419184017	Roypur - Sharifpur Rd.	2.00	3.00	3.00	0.00	0.00	0.00	0	0.00	0	0.00
419184018	Rampur mill gate - Ebderpur Rd. near Gumti Embankment Rd.	2.00	1.50	1.50	0.00	0.00	0.00	2	11.20	0	0.00
419184019	Paruara(RHW) - Ramchandrapur Rd.	2.50	1.70	0.50	0.90	0.30	0.00	4	8.90	0	0.00
419184020	Kusumpur- Sundrom via Shobarampur bazar.	2.50	4.00	2.50	1.50	0.00	0.00	0	0.00	0	0.00
419184021	Masara - Kharera via Madhabpur.	2.00	2.00	2.00	0.00	0.00	0.00	0	0.00	0	0.00
419184022	Choto Haripur Dighirper - Palty, E Khodhaidhuli village Rd.	1.50	3.00	3.00	0.00	0.00	0.00	0	0.00	0	0.00
419184023	Rajapur Bazar - Adampur via Shankuchail Medical Center.	2.50	4.00	3.20	0.80	0.00	0.00	5	4.20	0	0.00
419184024	Mirpur School - Dharmanagar-Guchhagram Rd.	2.40	2.00	2.00	0.00	0.00	0.00	0	0.00	0	0.00
419184025	Jadupur-Bakshimul-Fakirbazar road.	2.44	5.50	5.25	0.25	0.00	0.00	10	54.16	5	5.50
419184026	Sadekpur-Noapara - Gobindapur-Gumti Embankment via Pirjatrapur road.	2.44	2.00	1.40	0.60	0.00	0.00	6	14.20	2	2.00
419184027	Konthonagar - Mithilapur Road	2.30	2.50	2.50	0.00	0.00	0.00	0	0.00	0	0.00
419184028	Balarampur-Fulkumari Rd.	2.90	5.00	2.00	3.00	0.00	0.00	4	10.55	0	0.00
419184029	Fakirhat-Nanuar Bazar Rd.	2.70	4.30	3.21	0.49	0.60	0.00	4	21.00	0	0.00
419184030	Kharatiya bazar-Nanuar bazar Rd.	2.23	2.00	2.00	0.00	0.00	0.00	3	8.00	0	0.00
419184031	Burichong (N) R&H Rd. - Haripur via Jarain barabari Rd.	2.00	2.50	2.50	0.00	0.00	0.00	0	0.00	0	0.00
419184032	Sankuchail Rail Line - Hydrabad.	1.50	2.50	2.50	0.00	0.00	0.00	0	0.00	0	0.00
419184033	Sankuchail Halipad - Gilatala Rd.	1.50	1.60	1.60	0.00	0.00	0.00	0	0.00	0	0.00
419184034	Comilla Saldanadi Rd - Fulkumari via Lohaimur.	2.40	2.00	2.00	0.00	0.00	0.00	0	0.00	0	0.00
419184035	Comilla - Saldanadi Rd - Jangalbari Rd	2.44	1.20	0.00	1.20	0.00	0.00	0	0.00	0	0.00
419184036	Laribag High School - Tetabhumri Rd.	2.00	3.00	3.00	0.00	0.00	0.00	0	0.00	0	0.00
419184037	Puruara bazar - Bharella bazar Rd	2.40	2.20	2.20	0.00	0.00	0.00	6	12.00	0	0.00
419184039	Kacharitala - Gondul via Paikpara.	2.00	3.50	3.50	0.00	0.00	0.00	0	0.00	0	0.00
419184040	Ghoshnagar - Shahdawatpur Rd	2.00	2.00	2.00	0.00	0.00	0.00	0	0.00	0	0.00
419184041	Chaygoria - Balikhara Gumti Embankment.	1.50	2.50	2.50	0.00	0.00	0.00	0	0.00	0	0.00
419184042	Shondrom - Garochow Chikutia via Mojlsh pur Pri School Rd.	2.30	2.00	2.00	0.00	0.00	0.00	7	10.90	0	0.00
419184043	Comilla Sylhet RHW - Shahdawatpur School Road	2.75	2.50	2.50	0.00	0.00	0.00	0	0.00	0	0.00
419184044	Rupardi - Sikerpur	2.26	4.00	4.00	0.00	0.00	0.00	0	0.00	0	0.00
419184045	Jatrapur - Gobindapur Bazar via Pirjatrapur Highschool.	1.50	2.00	2.00	0.00	0.00	0.00	0	0.00	0	0.00
419184046	Dakhingram Bazar - Adarsha Gram via Ghelatala Bazar Rd.	2.00	2.50	1.20	1.30	0.00	0.00	4	4.70	0	0.00
419184047	Comilla B,Para R&H - Burichong Madrasa via Ersad Degree College.	3.00	1.20	0.00	1.20	0.00	0.00	1	1.00	0	0.00
419184048	Comilla Saldanadi Rd - Salukmura - Kanchanpur Eidgah Rd.	2.40	1.50	1.50	0.00	0.00	0.00	3	17.50	0	0.00
419184049	Bharella Bazar - Narachow Rd.	2.10	1.20	1.20	0.00	0.00	0.00	1	1.20	0	0.00
419184052	Purnamati R&H - Rajapur Bazar Rd.	2.40	3.00	3.00	0.00	0.00	0.00	7	62.90	0	0.00
419184053	Kangsanagar Bazar - Monoharpur Village Rd.	3.66	0.50	0.40	0.00	0.10	0.00	1	1.00	0	0.00
419184054	Bareshar - Nagar.	2.60	6.10	3.95	2.15	0.00	0.00	13	91.50	1	11.00
419184055	Gakhar- Gobindapur via Latiar Bazar Matlarchar Rd.	3.30	4.60	3.49	1.11	0.00	0.00	5	8.50	2	2.50
419184056	Kabila Bazar-Gazaria Bazar Rd.	3.10	5.00	3.75	1.00	0.25	0.00	8	18.20	0	0.00
419184057	Rampur post Office -Bharella Bazar Rd.	2.30	2.50	2.50	0.00	0.00	0.00	4	9.50	0	0.00
419184058	Rampur Mill Gate - Bharella bazar Rd.	3.00	3.00	2.44	0.56	0.00	0.00	8	14.60	0	0.00
419184059	Rajapur Bazar -Baksimul Thana Rd.	2.44	4.10	4.10	0.00	0.00	0.00	22	80.90	0	0.00
419184061	Maynamati Rd - Sikarpur via Namtala Rd.	3.00	2.80	2.80	0.00	0.00	0.00	0	0.00	0	0.00
419184062	Kurpai Bazar - Abidpur bazar Rd.	2.30	4.60	4.60	0.00	0.00	0.00	2	2.20	0	0.00
419184063	Kurpai NHW - Kurpai Bazar via Bhuiyan Bari Naya Kamta Rd.	2.40	2.40	1.80	0.60	0.00	0.00	7	19.10	0	0.00
419184064	Dhaka - Chittagong NHW (Durgapur) - Barikuta Rd.	2.13	3.00	2.70	0.00	0.30	0.00	8	7.90	2	3.20
419184065	Nagarper - Nabiabad Rd	2.40	7.00	7.00	0.00	0.00	0.00	12	116.00	1	10.00
419184066	Aganagar R&H - Purbahura Bazar Rd.	3.05	5.30	1.92	3.38	0.00	0.00	20	59.60	0	0.00
419184067	Arag Anandapur High School - Jagatpur Masjid.	1.50	1.40	1.40	0.00	0.00	0.00	0	0.00	0	0.00
419184068	Jagatpur - Purnamati R&H via Jagatpur Eidgah.	1.60	3.00	2.40	0.60	0.00	0.00	0	0.00	0	0.00

BASIC INFORMATION OF ROAD

DIVISION : CHITTAGONG

DISTRICT : COMILLA

ROAD CODE	ROAD NAME	CREST WIDTH (m)	TOTAL LENGTH (Km)	SURFACE TYPE-WISE BREAK-UP (Km)				STRUCTURE		EXISTING GAP	
				EARTHEN	FLEXIBLE PAVEMENT (BC)	BRICK PAVEMENT (WBM/HBB/BFS)	RIGID PAVEMENT (CC/RCC)	NUMBER	SPAN (m)	NUMBER	SPAN (m)
1	2	3	4	5	6	7	8	9	10	11	12
419184069	Paschim Manipur NHW - Panchkitta Bazar	1.20	2.20	1.20	1.00	0.00	0.00	0	0.00	0	0.00
419184070	Baksimul Thana Rd - Fakir hat.	2.00	3.80	0.00	3.80	0.00	0.00	4	17.00	0	0.00
419184071	Fakirbazar - Paharpur Anandapur Asroyon Rd.	2.44	7.60	0.00	7.60	0.00	0.00	0	0.00	0	0.00
419184072	Paharpur - Vhairabpur Rd.	2.00	2.00	1.00	1.00	0.00	0.00	0	0.00	0	0.00
419184073	Vhabanipur - Solanal Gumti Embt.	2.80	2.50	0.50	2.00	0.00	0.00	0	0.00	0	0.00
419184074	Debpur Bazar Rd - Gumti Embt. via Harindhara.	2.50	3.00	3.00	0.00	0.00	0.00	0	0.00	0	0.00
419184075	Baksimul Bazar - Rasulpur Rd.	2.30	4.00	4.00	0.00	0.00	0.00	0	0.00	0	0.00
419184076	Ghelatala Bazar - Bhober Mura Rd.	2.00	2.50	2.50	0.00	0.00	0.00	0	0.00	0	0.00
419184077	Kedarpur bazar - Kurpai NHW.	2.60	2.50	2.50	0.00	0.00	0.00	0	0.00	0	0.00
419184078	South Shampur - North Shampur.	1.83	1.65	1.65	0.00	0.00	0.00	3	5.20	0	0.00
419184079	Panchkitta - Monshasan Rd.	2.00	1.60	1.60	0.00	0.00	0.00	2	5.50	0	0.00
419184080	Mohishmara - Ramnagar Rd.	2.30	3.00	3.00	0.00	0.00	0.00	0	0.00	0	0.00
419184081	Kalikapur Chamer Dhigi - Jagalbari More Rd.	2.00	1.70	1.70	0.00	0.00	0.00	0	0.00	0	0.00
419184083	Purbahura Dhobabari - Bhanti Gumti Embt.	1.50	2.00	2.00	0.00	0.00	0.00	1	4.00	0	0.00
419184085	Kanchanpur Pacca Rd - Madhabpur Rd.	1.50	1.00	1.00	0.00	0.00	0.00	0	0.00	0	0.00
419184086	Comilla - Saldanadi Rd - Monohorpur Village Rd.	2.00	1.00	1.00	0.00	0.00	0.00	0	0.00	0	0.00
419184087	Gadanagar DB Rd - Dudpuskurni Rd.	1.50	2.00	2.00	0.00	0.00	0.00	2	9.20	0	0.00
419184088	Nazirabazar - Karimabad Rd.	2.50	2.00	0.50	1.50	0.00	0.00	0	0.00	0	0.00
419184089	Deppur Harindhara road - Bajahura via Jalalpur road.	2.00	1.60	1.60	0.00	0.00	0.00	1	1.20	0	0.00
419184090	Laribug High School - Purnamati Shankuchail Road	1.20	2.00	2.00	0.00	0.00	0.00	2	10.50	0	0.00
419184091	Rajapur High School - Dhakingram Bazar via Paykota Road.	1.80	3.60	3.60	0.00	0.00	0.00	4	16.50	0	0.00
419184092	Dharmanagar DB Road - Jamtala Road.	2.40	3.50	2.90	0.60	0.00	0.00	0	0.00	0	0.00
419184093	Dharmanagar - Mirpur Road.	2.50	2.44	1.94	0.50	0.00	0.00	0	0.00	0	0.00
419184094	Aggapur Pulti Rajapur Jamemosjeed Road.	1.20	1.66	1.66	0.00	0.00	0.00	1	15.00	0	0.00
419184095	Choy Gram Bazar - Kali Krishnanagar Road	2.44	1.53	1.53	0.00	0.00	0.00	0	0.00	0	0.00
419184096	Aggapur Ralline - Chinaya Road via Latif Member House.	2.20	3.17	3.17	0.00	0.00	0.00	2	10.00	0	0.00
419184097	Pultri Rajapur - Gadanagar Road	1.77	2.17	2.17	0.00	0.00	0.00	3	10.50	0	0.00
419184098	Bakshimul Bazar - Fakir Bazar Road via Madabpur Ralline	1.50	3.24	3.24	0.00	0.00	0.00	4	27.00	0	0.00
419184099	Purnamati Rajapur Rd - Jarain Regd. Primary School	1.50	2.87	2.87	0.00	0.00	0.00	2	8.00	0	0.00
419184100	Purnamati Mohimer Bridge - Jarain via Nindo mia House.	1.20	2.93	2.93	0.00	0.00	0.00	3	17.00	0	0.00
419184101	Araganandapur Rd - Gopinathpur Regd. Primary School via Humayon House.	1.70	1.55	1.55	0.00	0.00	0.00	0	0.00	0	0.00
419184102	Sikarpur- Shibrampur Idgah via H/O Ramjan Road.	1.50	1.10	1.10	0.00	0.00	0.00	2	6.00	0	0.00
419184103	Bharashar Bazar - Ichapura Safor Ali Reg. Pri. School via Boiler.	2.00	1.62	1.12	0.50	0.00	0.00	3	13.00	0	0.00
419184104	Kamarkhara Gomti Embt. - Koshyam Road	1.50	2.72	2.72	0.00	0.00	0.00	3	11.00	0	0.00
419184105	Bhabanipur- Charpara Road via H/O Humayun.	1.40	1.41	1.41	0.00	0.00	0.00	0	0.00	0	0.00
419184106	Shimail khara Gomti Embt.- Balikhara High School via Kamarkhara Moque.	1.70	2.16	2.16	0.00	0.00	0.00	0	0.00	0	0.00
419184107	Sonayshar- Saygaria Road(Babul house- Mahamud house)	1.40	1.26	1.26	0.00	0.00	0.00	2	3.20	0	0.00
419184108	Burichang B-Para R&H - Jagatpur Sadar udding Hazi House Road via Taher Dr. House.	2.40	2.00	1.30	0.70	0.00	0.00	2	2.20	0	0.00
419184109	Burichang Kabila GCCR - Baherchar Comti Emabt. Via Sreepur Madrasha	1.50	2.08	2.08	0.00	0.00	0.00	2	3.00	0	0.00
419184110	Burichang Kabila GCCR (Kesornagar)-Gobindhapur Bazar Road	1.50	1.86	1.86	0.00	0.00	0.00	3	7.70	0	0.00
419184111	SadekpurShomsher Uddin House - Bharaya Comti Embt. Road	1.20	2.13	2.13	0.00	0.00	0.00	0	0.00	0	0.00
419184112	SadekpurFakirbari - Jagatpur Majibari via Amanat khan House Road	1.40	2.20	2.20	0.00	0.00	0.00	1	1.20	0	0.00
419184113	Abidpur GC - Gazaria bazar road	2.20	2.97	2.97	0.00	0.00	0.00	7	20.20	0	0.00
419184114	Abidpur Madrasha - Chikutia Road	2.00	2.20	2.20	0.00	0.00	0.00	2	3.00	0	0.00
419184115	Sikarpur Madrasha - Barair High School.	2.30	3.32	3.32	0.00	0.00	0.00	2	5.50	0	0.00
419184116	Sikarpur Jabbar House - Abidpur Korpai Rd.	1.50	4.62	4.62	0.00	0.00	0.00	4	18.50	0	0.00
419184117	Chandgacha - Sikarpur Eidgah via Barair Taltala Rd.	2.30	3.85	3.85	0.00	0.00	0.00	2	6.50	0	0.00
419184118	Kabila GC - Shahdilarbag Rd.	1.80	1.44	1.44	0.00	0.00	0.00	2	3.00	0	0.00
419184119	Rupaddi Graviyard - Kedarpur via Halgaon Rd.	1.20	2.24	2.24	0.00	0.00	0.00	0	0.00	0	0.00

BASIC INFORMATION OF ROAD

DIVISION : CHITTAGONG

DISTRICT : COMILLA

ROAD CODE	ROAD NAME	CREST WIDTH (m)	TOTAL LENGTH (Km)	SURFACE TYPE-WISE BREAK-UP (Km)				STRUCTURE		EXISTING GAP	
				EARTHEN	FLEXIBLE PAVEMENT (BC)	BRICK PAVEMENT (WBM/HBB/BFS)	RIGID PAVEMENT (CC/RCC)	NUMBER	SPAN (m)	NUMBER	SPAN (m)
1	2	3	4	5	6	7	8	9	10	11	12
419184120	Paruara RHW -Phaschinshing H/O Golam Mostafa Road.	1.50	1.26	1.26	0.00	0.00	0.00	2	6.00	0	0.00
419184121	Sundram Shop - Bharikota Road.	1.90	2.11	2.11	0.00	0.00	0.00	3	6.50	0	0.00
419184122	Kabila DebpurRoad- Majlishpur via Bharikota Road.	1.80	2.93	2.93	0.00	0.00	0.00	1	3.00	0	0.00
419184123	Sondram Islamic Foundation Mosque -Paruara Madrasha Rd via Shovarampur.	2.20	3.76	3.76	0.00	0.00	0.00	3	17.00	0	0.00
419184124	Debpur Bazar - Bajabaherchar Road	3.00	2.45	2.45	0.00	0.00	0.00	3	6.70	0	0.00
419184125	Moinpur - Bagilara Gomti Embt.	2.80	1.72	1.72	0.00	0.00	0.00	2	3.00	0	0.00
419184126	Sayedpur NHW- Kalakachua Bazar via Dakhil Madrasha Road	2.40	3.16	2.66	0.00	0.50	0.00	3	18.00	0	0.00
419184127	Kanchanpur Pagli Bridge - Panar Pukur par via Madhabpur Baksimul Rd.	1.20	3.45	3.45	0.00	0.00	0.00	5	39.00	0	0.00
419184128	Ziapur Ali Miah KG School - Barikota Pri School Rd.	2.50	1.03	1.03	0.00	0.00	0.00	1	3.00	0	0.00
419184129	Madhabpur H/O Hakim Member - Mokam Low Cost Pri School.	2.50	1.07	0.57	0.50	0.00	0.00	1	3.00	0	0.00

VILLAGE ROAD-A TOTAL: 120 Nos. Road

322.83 277.69 42.33 2.81 0.00 276 1047.71 15 38.20

ROAD TYPE : VILLAGE ROAD-B

419185001	Horipur - Gungur Nadi Rd.	2.00	2.00	2.00	0.00	0.00	0.00	1	2.00	0	0.00
419185002	Bhabanipur Sholanal Rd - Kamarkhara Gumti Embt.	1.50	1.80	1.80	0.00	0.00	0.00	0	0.00	0	0.00
419185003	Purnamati R&H - West Boarder Rd.	1.50	2.50	2.50	0.00	0.00	0.00	0	0.00	0	0.00
419185004	Bakshimul H/o Mafizul islam House - Bakshimul boarder Rd.	2.00	1.50	1.50	0.00	0.00	0.00	0	0.00	0	0.00
419185005	Chhoyaramme bazar - Dharma nagar West para Rd.	2.00	1.00	1.00	0.00	0.00	0.00	0	0.00	0	0.00
419185007	Jagatpur Mollah Bari - Jagatpur Purnamati via Taher member house Rd.	1.50	3.80	3.80	0.00	0.00	0.00	0	0.00	0	0.00
419185008	Pachora Rail line - Pachora bazar Rd.	1.50	1.00	1.00	0.00	0.00	0.00	0	0.00	0	0.00
419185009	Pachara Govt P/School - Pachara Shadul Shop Rd	1.00	1.00	1.00	0.00	0.00	0.00	0	0.00	0	0.00
419185010	Pachara madrasha - Fazlu Chairmen House Rd.	1.50	1.00	1.00	0.00	0.00	0.00	0	0.00	0	0.00
419185011	Charanal Amtala- Nabiabad Rashid Mia house Rd	1.20	0.50	0.50	0.00	0.00	0.00	0	0.00	0	0.00
419185013	Kangshanagar bazar (RHW) - Kangshanagar Goivt P/School.	1.80	0.40	0.40	0.00	0.00	0.00	0	0.00	0	0.00
419185014	Paschim Sing Chand Gazi House - Fultali Rd.	1.20	1.50	1.50	0.00	0.00	0.00	0	0.00	0	0.00
419185015	Bharasar Surja Uday club - Bharaser Bazarvia Fakir Bari Rd.	1.00	1.00	1.00	0.00	0.00	0.00	0	0.00	0	0.00
419185016	Mitholma H/O Tukku - Korpai Abidpur Rd.	1.50	1.00	1.00	0.00	0.00	0.00	0	0.00	0	0.00
419185017	Jarain bara bari - Uttar Jarain P/School Rd	1.29	1.00	1.00	0.00	0.00	0.00	0	0.00	0	0.00
419185018	Sadekpur Bazar -Pachim Jagatpur Primary School Road.	2.00	3.80	3.80	0.00	0.00	0.00	0	0.00	0	0.00
419185019	Aggapur DB Rd - Kalikapur Rd. besides of Railway line (E) .	1.50	1.50	1.50	0.00	0.00	0.00	0	0.00	0	0.00
419185020	Sadekpur Suruj Mia House - Kumalla Gumti Embt.	2.00	1.00	1.00	0.00	0.00	0.00	0	0.00	0	0.00
419185021	Kalikapur bazar - Kalikapur village internal Rd.	1.50	1.00	1.00	0.00	0.00	0.00	0	0.00	0	0.00
419185022	Pachara Bazar -Bareshowr Nagar Road via Primary School.	1.00	1.50	1.50	0.00	0.00	0.00	0	0.00	0	0.00
419185023	Pachora Anu Miah house -Khanjanimura.	1.20	2.00	2.00	0.00	0.00	0.00	0	0.00	0	0.00
419185024	Jangalbari Pacca Rd - Rafiq Member House Rd.	1.50	0.80	0.80	0.00	0.00	0.00	0	0.00	0	0.00
419185025	Etberpur H/O Abdul Harez - Gumti Embt.	2.00	0.60	0.60	0.00	0.00	0.00	0	0.00	0	0.00
419185026	Bharella Bazar - Narachow LGED New Bridge via abdul Mannan House Rd.	2.00	0.80	0.80	0.00	0.00	0.00	2	20.00	0	0.00
419185027	Kangsanagar Bazar RHW - Fultali Link Rd.	2.40	1.10	0.80	0.00	0.30	0.00	5	13.40	0	0.00
419185029	Dayarampur (Comilla - Sylhet RHW) - Rampur Bhuiyan Bari.	2.40	0.60	0.60	0.00	0.00	0.00	1	3.00	0	0.00
419185030	Bhayerpar Mistry house - Rampur Justice Momtaz Uddin house Rd.	2.00	0.80	0.80	0.00	0.00	0.00	2	2.70	0	0.00
419185031	Chay Gram DB Rd - Palti Rajapur Rd.	2.00	2.00	2.00	0.00	0.00	0.00	2	2.40	0	0.00
419185032	Fariz Pur (Comillah Sylhet RHW) - Gumti Embt via Hilalshah Mazar.	3.00	1.00	1.00	0.00	0.00	0.00	3	1.65	1	1.50
419185033	Kurpai Bazar - Kakiarchar Rd.	1.50	3.00	3.00	0.00	0.00	0.00	0	0.00	0	0.00
419185034	Buruchong R&H Rd - Arag Rd.	2.00	0.90	0.42	0.48	0.00	0.00	0	0.00	0	0.00
419185035	Burichang Kalikapur Thana Road (Haripur)-Khodaitali Gongur River Road	2.00	2.00	2.00	0.00	0.00	0.00	3	13.00	0	0.00

BASIC INFORMATION OF ROAD

DIVISION : CHITTAGONG

DISTRICT : COMILLA

ROAD CODE	ROAD NAME	CREST WIDTH (m)	TOTAL LENGTH (Km)	SURFACE TYPE-WISE BREAK-UP (Km)				STRUCTURE		EXISTING GAP	
				EARTHEN	FLEXIBLE PAVEMENT (BC)	BRICK PAVEMENT (WBM/HBB/BFS)	RIGID PAVEMENT (CC/RCC)	NUMBER	SPAN (m)	NUMBER	SPAN (m)
1	2	3	4	5	6	7	8	9	10	11	12
419185036	Jagatpur Madhya para - Ashadnagar Road via Mazed Member House	2.50	1.65	1.65	0.00	0.00	0.00	3	9.50	0	0.00
419185037	Ghelatala Regd. Pri School - Vhobermura Regd. Pri School Rd.	0.70	1.50	1.50	0.00	0.00	0.00	0	0.00	0	0.00
419185038	Chaygram Eidgah - Easd. Khudaitali Rd.	2.00	0.92	0.92	0.00	0.00	0.00	0	0.00	0	0.00
419185039	Mirpur Khalifa Bari - Dakkhingram Bazar Rd.	2.00	1.13	1.13	0.00	0.00	0.00	0	0.00	0	0.00
419185040	Mirpur - Ghilatala Rd via H/O Shahjahan Engr Rd.	1.80	0.98	0.98	0.00	0.00	0.00	0	0.00	0	0.00
419185041	Kalikapur DB Rd - Anandapur Asroyon Rd via Tarbain.	2.40	1.46	1.46	0.00	0.00	0.00	0	0.00	0	0.00
419185042	Aganagar H/O Rafiq - Sikarpur Nur Islam Prof House via DC Rd.	1.20	1.07	1.07	0.00	0.00	0.00	4	13.50	0	0.00
419185043	Poyet Masjid - Ichapura Safor Ali Non Govt Regd. Pri School.	1.50	1.14	1.14	0.00	0.00	0.00	0	0.00	0	0.00
419185044	Shibrampur Mokim bari - Arag Anandapur Rd.	1.40	1.12	1.12	0.00	0.00	0.00	2	7.00	0	0.00
419185045	Parihalpara Graviyard - Monipur Govt Pri School via Suruj Miah House.	2.50	1.78	1.78	0.00	0.00	0.00	0	0.00	0	0.00
419185046	Monipur NHW - Rupardi Forkania Madrasha via Joynal Contractor House.	2.50	1.78	1.78	0.00	0.00	0.00	0	0.00	0	0.00
419185047	Paruara Sundram Rd - Bharellah rd via Rahim Chairman Hosue.	1.70	1.15	1.15	0.00	0.00	0.00	0	0.00	0	0.00
419185048	Garachow Community Clinic - Bharella H/O Haji Romu Rd.	1.50	2.88	2.88	0.00	0.00	0.00	0	0.00	0	0.00
419185049	Mathlarchar Govt Pri School - Gojaria Abidpur Rd via Jurur Boiler Rd.	1.40	3.21	3.21	0.00	0.00	0.00	0	0.00	0	0.00
419185050	Horindara High School - King Bajehura Rd.	2.40	1.50	1.50	0.00	0.00	0.00	2	9.00	0	0.00
419185051	Ziapur Taher Doctor House - Gokkhur Latiar Bazar Rd.	2.40	1.44	1.44	0.00	0.00	0.00	0	0.00	0	0.00
419185052	Kalakachua NHW - Mainamati Kabila Rd via Hossainpur.	2.40	1.89	1.89	0.00	0.00	0.00	0	0.00	0	0.00
419185053	Narayansar NHW - Karimabad via Barobari Rd.	2.40	2.10	2.10	0.00	0.00	0.00	0	0.00	0	0.00
419185054	Bareswar Dakkhin para - Paduar Par via Jajur Bari Rd.	1.40	2.45	2.45	0.00	0.00	0.00	0	0.00	0	0.00
419185055	Rajapur Dakhil Madrasha - Hajipara Low Cost Pri School via Moktol Hossain House Rd.	1.60	1.87	1.87	0.00	0.00	0.00	0	0.00	0	0.00
419185056	Uttargram Engr Idris Mehdi House - Torab Ali Sardar House via Begbari Rd.	1.20	1.44	1.44	0.00	0.00	0.00	0	0.00	0	0.00
419185057	Pachora Jamemasjid - Haidrabad via Shahjahan Chairman House Rd.	1.80	1.95	1.95	0.00	0.00	0.00	2	4.00	0	0.00
419185058	Choygram Dighi - Adarshsa Gram Rd.	2.00	2.45	2.45	0.00	0.00	0.00	0	0.00	0	0.00
419185059	Fakirbazar Paharpur Rd - Lohaimuri via Kharera Pri School Rd.	2.00	1.04	1.04	0.00	0.00	0.00	2	9.00	0	0.00
419185060	Paschim Pitambar - Purba Pitambar via Reasot Ali Majar.	1.40	1.50	1.50	0.00	0.00	0.00	2	24.00	0	0.00
419185061	Balarampur Masjid - Panar Pukur Par Rd.	1.80	1.75	1.75	0.00	0.00	0.00	0	0.00	0	0.00
419185062	Anandapur Asroyon Rd - BDR Camp via Jaju Membar House Rd.	1.20	1.00	1.00	0.00	0.00	0.00	0	0.00	0	0.00
419185063	Paharpur Rakun Member House - Gani Saheb House Rd.	1.20	1.17	1.17	0.00	0.00	0.00	0	0.00	0	0.00
419185064	Paharpur Divtubewell - Purba para Graviyard Rd.	1.50	1.29	1.29	0.00	0.00	0.00	2	14.00	0	0.00
419185065	Paharpur Alam Shop - Purba para Mosque Rd.	1.20	1.36	1.36	0.00	0.00	0.00	2	11.00	0	0.00
419185066	Jagatpur Taher Member House - Asadnagar via Sultan Sardar House Rd.	1.50	2.44	2.44	0.00	0.00	0.00	2	15.00	0	0.00
419185067	Purnamati Bazar - Abu Taher Bhuiyan House Rd.	1.20	1.02	1.02	0.00	0.00	0.00	3	22.00	0	0.00
419185068	Purnamati Bazar - Abdul Aziz Master House via Nabalok Bhuiyan House Rd.	1.20	1.98	1.98	0.00	0.00	0.00	2	15.00	0	0.00
419185069	Purnamati Rajapur Rd - Dhon Miah Mowlana House Rd.	0.90	1.00	1.00	0.00	0.00	0.00	3	21.00	0	0.00
419185070	Arag Nasir House - Kisor Nagar Rahim Master House Rd.	1.80	1.66	1.66	0.00	0.00	0.00	0	0.00	0	0.00
419185071	Burichong C&B Rd - Nizam Uddin Hazi Bari Rd via Minto Mama House.	2.30	1.15	1.15	0.00	0.00	0.00	1	5.00	0	0.00
419185072	Burichong Uttar Para Masjid - Burichong Madrasha via Wahab Sarder House Rd.	2.00	1.93	1.93	0.00	0.00	0.00	2	15.00	0	0.00
419185073	Kharatia Purbapara Graviyard - Kharatia High School via DC Rd.	1.70	1.45	1.45	0.00	0.00	0.00	2	15.00	0	0.00
419185074	Sholanal Masjid - Palpara Asia Goni Girl's Pri School Rd.	1.50	2.75	2.75	0.00	0.00	0.00	0	0.00	0	0.00
419185075	Dakhin Shampur Sultan Member House - Uttar Shampur Nazir Bari Rd.	1.10	1.12	1.12	0.00	0.00	0.00	0	0.00	0	0.00

BASIC INFORMATION OF ROAD

DIVISION : CHITTAGONG

DISTRICT : COMILLA

ROAD CODE	ROAD NAME	CREST WIDTH (m)	TOTAL LENGTH (Km)	SURFACE TYPE-WISE BREAK-UP (Km)				STRUCTURE		EXISTING GAP		
				EARTHEN	FLEXIBLE PAVEMENT (BC)	BRICK PAVEMENT (WBM/HBB/BFS)	RIGID PAVEMENT (CC/RCC)	NUMBER	SPAN (m)	NUMBER	SPAN (m)	
1	2	3	4	5	6	7	8	9	10	11	12	
419185076	Gopinathpur Taher Member House - Divtubewell via Basur Bari Rd.	1.70	1.23	1.23	0.00	0.00	0.00	2	10.00	0	0.00	
419185077	Kanthanagar Eidgah - Upto Paddy Field via MP House.	1.50	1.23	1.23	0.00	0.00	0.00	0	0.00	0	0.00	
419185078	South Pitambar - Rasulpur via DET Samad House Rd.	2.40	0.80	0.80	0.00	0.00	0.00	0	0.00	0	0.00	
419185079	Paruara R&H - Kazibari Rd via Bricks Field .	1.80	1.02	1.02	0.00	0.00	0.00	0	0.00	0	0.00	
419185080	Etbarpur Pacca Rd - Zulfu Miah House Rd via Madrasha.	1.40	0.97	0.97	0.00	0.00	0.00	0	0.00	0	0.00	
419185081	Shamespur RHW - Gumti Embt Rd.	2.30	2.94	2.94	0.00	0.00	0.00	0	0.00	0	0.00	
419185082	Comilla Sylhet RHW - Jumur Bapari Bari Rd.	2.00	1.96	1.96	0.00	0.00	0.00	0	0.00	0	0.00	
419185083	Burichong Hospital Boundary wall - Babul Contractor House Rd.	2.00	0.93	0.93	0.00	0.00	0.00	2	10.00	0	0.00	
419185084	Jagatpur dalalbari Masjid - Kabir Saheb House via Mollah Bari Rd.	1.70	0.64	0.64	0.00	0.00	0.00	0	0.00	0	0.00	
419185085	Jagatpur Madrasha - Eidgah via Mollok Hossain Sardar House Rd.	1.20	0.71	0.71	0.00	0.00	0.00	0	0.00	0	0.00	
419185086	Shadekpur Lutfor Rahman House - Shadekpur Masjid via Baro bari Rd.	1.50	1.20	1.20	0.00	0.00	0.00	2	8.00	0	0.00	
419185087	Shadekpur Shom Gazi House - Uttar Shampur Malek House Rd.	1.60	0.97	0.97	0.00	0.00	0.00	0	0.00	0	0.00	
VILLAGE ROAD-B TOTAL: 84 Nos. Road				124.47	123.69	0.48	0.30	0.00	61	295.15	1	1.50
BURICHONG UPAZILA TOTAL: 233 Nos. Road				578.23	467.26	101.57	9.41	0.00	587	2117.26	31	89.90