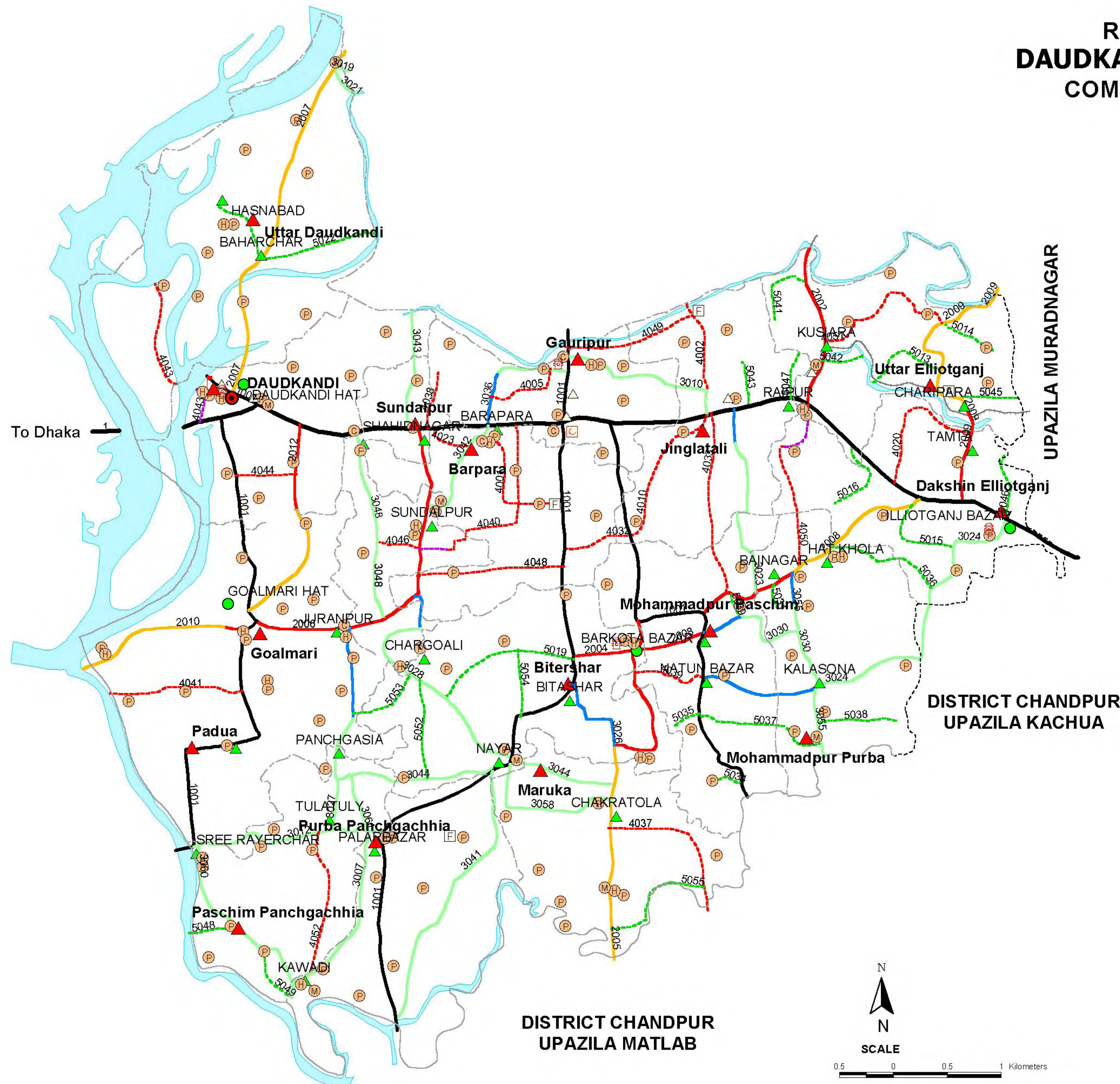
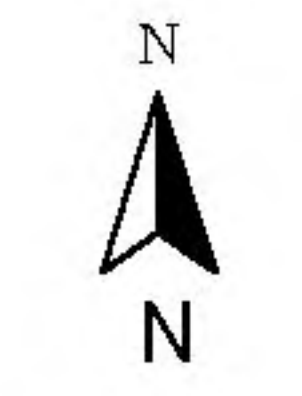


ROAD MAP DAUDKANDI NEW UPAZILA COMILLA DISTRICT



To Dhaka ←



SCALE
0.5 0 0.5 1 Kilometers

R.F. 1:85,000

LEGEND

- Administrative Boundary**
 - International Boundary
 - District Boundary
 - - - Upazila Boundary
 - Union Boundary
 - Municipal Boundary
- Administrative HQs**
 - District HQ
 - Upazila HQ
 - ▲ Union HQ
- Physical Infrastructures**
 - National Highways
 - Regional Highways
 - Zila Road
 - Upazila Road (Pucca)
 - Upazila Road (Katcha)
 - Union Road (Pucca)
 - Union Road (Katcha)
 - Village Road A (Pucca)
 - Village Road A (Katcha)
 - Village Road B (Pucca)
 - Village Road B (Katcha)
 - Paurashava Road
 - Railway Network
 - Embankment
 - Telecommunication line
 - Power Transmission Line
- Natural Features**
 - Wide River
 - Water Bodies
 - Sandy Area
 - Khal
 - Forest
 - Hill
- Socio-Economic Infrastructures**
 - Growth Centre
 - ▲ Small Hat/Bazar
 - Police Station
 - Upazila Health Complex
 - Family welfare Centre
 - Community Clinic
 - Post Office
 - College
 - High School
 - Primary School
 - Madrasa
 - ▲ Mosque
 - ▲ Ashrayan/Abasan
 - ▲ Temple

Compiled from : LGED Upazila Base Maps 1994-95, Landsat TM 1998, GPS Survey 1999 and Field Checking in November 2004.
Projection : Lambert's Conformal Conic

PREPARED BY : GIS UNIT
LOCAL GOVERNMENT ENGINEERING DEPARTMENT

BASIC INFORMATION OF ROAD

DIVISION : CHITTAGONG

DISTRICT : COMILLA

ROAD CODE	ROAD NAME	CREST WIDTH (m)	TOTAL LENGTH (Km)	SURFACE TYPE-WISE BREAK-UP (Km)				STRUCTURE		EXISTING GAP	
				EARTHEN	FLEXIBLE PAVEMENT (BC)	BRICK PAVEMENT (WBM/HBB/BFS)	RIGID PAVEMENT (CC/RCC)	NUMBER	SPAN (m)	NUMBER	SPAN (m)
1	2	3	4	5	6	7	8	9	10	11	12

UPAZILA : DAUDKANDI

ROAD TYPE : UPAZILA ROAD

419362002	Batakandi G.C. - Raipur NHW via Masimpur Road	6.00	3.06	0.00	3.06	0.00	0.00	1	54.00	0	0.00
419362004	Barkata G.C. - Joy Bangla bazar Road	4.25	1.30	0.00	1.30	0.00	0.00	1	2.50	0	0.00
419362005	Barkota G.C. - Nayergaon bazar via Pitambardi bazar Road	6.00	8.75	4.22	3.75	0.78	0.00	11	87.10	0	0.00
419362006	Shahidnagar NHW - Goalmari G.C. Road.	5.00	8.00	2.00	6.00	0.00	0.00	11	70.35	0	0.00
419362007	Daudkandi G.C. - Batakandi G.C. Via Mohanpur Launchghat Road. (UZR #191)	2.00	6.50	6.50	0.00	0.00	0.00	6	162.00	1	150.00
419362008	Daulatpur NHW - Barkota G.C. Road	4.00	8.00	3.00	4.50	0.50	0.00	12	99.49	0	0.00
419362009	Tamta NHW - Panchpukuria G.C. Road.	3.50	6.68	4.58	2.10	0.00	0.00	6	64.28	0	0.00
419362010	Goalmari G.C. - Kalirbazar G.C. via Mollah Kandi Road.	2.00	4.30	3.80	0.50	0.00	0.00	1	16.00	3	45.00
419362012	Gazipur NHW - Goalmari G.C. Road via Lamsory	2.70	5.07	3.17	1.60	0.30	0.00	4	36.00	3	48.00
UPAZILA ROAD TOTAL: 9 Nos. Road			51.66	27.27	22.81	1.58	0.00	53	591.72	7	243.00

ROAD TYPE : UNION ROAD

419363007	Purba Panchgachhia UP Office (Paler Bazar) - Kawadi Nutan bazar Road	1.60	4.10	4.10	0.00	0.00	0.00	3	48.00	1	20.00
419363010	Gouripur G.C. - Jhinglatali UP Office via Chandra Road	2.00	4.50	3.50	0.00	1.00	0.00	7	91.96	0	0.00
419363012	Purba Panchgachhia UP Office (Paler Bazar) - Srirayerchar Bazar Road	2.15	5.00	5.00	0.00	0.00	0.00	5	133.00	3	65.00
419363023	Jinglatali UP Office (Dhitpur NHW) - Baynagar Bazar Road	2.50	4.00	3.25	0.75	0.00	0.00	8	56.21	0	0.00
419363024	Dakshin Elliotganj UP Office (Elliotganj G.C.) - Mohamadpur Natunbazar via Kalasona bazar Road	2.00	7.25	5.25	2.00	0.00	0.00	6	48.60	2	45.00
419363026	Bitershar UP Office (Joy Banglabazar) - Chakratala bazar via Katarapara Road	3.00	1.80	0.10	1.70	0.00	0.00	4	9.00	1	1.00
419363027	Juranpur bazar - Panchgasia purba UP Office via Tulatoli bazar Road	3.00	4.50	2.49	1.00	1.01	0.00	7	84.50	2	20.00
419363028	Sundalpur bazar - Maruka UP Office via Chargoali bazar Road	1.50	5.30	4.50	0.00	0.80	0.00	3	33.04	2	25.00
419363030	Mohammadpur Paschim U.P office - baynagar pry. School Road.	2.50	4.00	3.00	1.00	0.00	0.00	5	39.95	0	0.00
419363036	Barapara bazar (NHW) - Gouripur UP Office via Daiyapara.Road	2.80	5.00	3.25	1.75	0.00	0.00	4	53.00	0	0.00
419363041	Maruka UP Office - Nayargaon Bazar Road via Bawria	2.00	6.00	6.00	0.00	0.00	0.00	4	111.00	4	55.00
419363042	Barapara UP Office [Bazar] - Sundalpur bazar Road	3.00	3.15	2.65	0.50	0.00	0.00	2	7.00	0	0.00
419363043	Sundalpur UP Office (Shahidnagar bazar) - Lalpur Bazar Road	2.50	4.10	4.10	0.00	0.00	0.00	4	82.00	2	110.00
419363044	Panchgachhia bazar - Chakratala Bazar via Maruka UP Office Road	2.00	6.00	6.00	0.00	0.00	0.00	6	103.00	2	15.00
419363048	Goalmary UP Office (Juranpur bazar) - Dhakargaon bazar via Goyeshpur Road	3.50	5.00	3.80	1.20	0.00	0.00	1	9.00	3	68.00
419363055	Baynagar bazar - Talerseo bazar via Mohammadpur Purba UP Office Road	2.50	4.00	3.00	1.00	0.00	0.00	5	68.00	0	0.00
419363058	Chakratala bazar - Nayir bazar via Maruka U.P. office Road.	2.40	3.32	3.32	0.00	0.00	0.00	2	9.00	1	10.00
419363060	Srerayerchar bazar - Kawadi Nutan bazar via Paschim Panchgachhia UP Office Road	1.15	4.00	4.00	0.00	0.00	0.00	2	31.00	3	26.00
419363061	Panchgachhia bazar - Purba Panchgachhia UP Office Road	2.10	1.50	1.50	0.00	0.00	0.00	2	30.00	0	0.00
419363065	Chakhamkhola - Biteshar UP office via Bargoali pry. School Road.	1.60	3.50	3.50	0.00	0.00	0.00	0	0.00	2	40.00
419363068	Daudkandi Tolplaza - Daudkandi Uttar UP office Via Chengakandi Golaperchar Road.	3.00	7.25	6.45	0.80	0.00	0.00	4	102.00	3	410.00
419363071	Biteshar UP office (Tinpara)- Shibpur Road via Darigoal.	1.60	4.50	4.50	0.00	0.00	0.00	2	20.00	1	10.00
419363074	Barapara UP office - FWC Ichapur Rd	3.00	3.00	3.00	0.00	0.00	0.00	3	10.90	1	6.00
419363078	Kairapur - Kalirbazar via Padua UP office Road	1.80	3.00	3.00	0.00	0.00	0.00	0	0.00	2	40.00
419363079	Maruka UP office - Pitambardi via Daribond Road	2.00	3.50	3.50	0.00	0.00	0.00	0	0.00	2	45.00

BASIC INFORMATION OF ROAD

DIVISION : CHITTAGONG

DISTRICT : COMILLA

ROAD CODE	ROAD NAME	CREST WIDTH (m)	TOTAL LENGTH (Km)	SURFACE TYPE-WISE BREAK-UP (Km)				STRUCTURE		EXISTING GAP	
				EARTHEN	FLEXIBLE PAVEMENT (BC)	BRICK PAVEMENT (WBM/HBB/BFS)	RIGID PAVEMENT (CC/RCC)	NUMBER	SPAN (m)	NUMBER	SPAN (m)
1	2	3	4	5	6	7	8	9	10	11	12

UNION ROAD TOTAL: 25 Nos. Road 107.27 92.76 11.70 2.81 0.00 89 1180.16 37 1011.00

ROAD TYPE : VILLAGE ROAD-A

419364002	Chandra - Galiarchar Road	2.00	2.78	2.78	0.00	0.00	0.00	2	94.00	2	9.00
419364005	Voliarpar - Barapara Road	1.75	2.00	2.00	0.00	0.00	0.00	1	8.00	0	0.00
419364010	Zinglatali - Mohananda bazar Road	1.80	4.64	4.64	0.00	0.00	0.00	2	48.00	3	46.00
419364020	Tamta - Putia Road	2.05	2.92	2.92	0.00	0.00	0.00	3	39.00	0	0.00
419364023	Barapara - Sonali Ash Industry Road	2.15	1.27	1.27	0.00	0.00	0.00	2	6.00	0	0.00
419364032	Mahananda-Barikandi Via Tinchita Road	1.75	3.00	3.00	0.00	0.00	0.00	2	36.00	1	8.00
419364033	Jinglatali - Atipara Road	1.50	4.00	4.00	0.00	0.00	0.00	2	30.00	2	25.00
419364037	Chakratala- Chashoi Road	1.52	2.80	2.80	0.00	0.00	0.00	2	14.50	3	31.00
419364038	Chadgaon bazar - Mohammadpur Road	1.85	2.10	2.10	0.00	0.00	0.00	2	16.00	0	0.00
419364039	Goilmoita - Mohammadpur Nutan bazar Road.	2.00	2.00	2.00	0.00	0.00	0.00	0	0.00	1	10.00
419364040	Kanara R & H. Road - Sundalpur bazar Road	3.00	4.50	4.00	0.50	0.00	0.00	4	38.00	2	20.00
419364041	Sonakanda - Sayederkanda Road.	1.50	3.50	3.50	0.00	0.00	0.00	1	24.00	2	26.00
419364046	Sundalpur - Goyeshpur Road	1.80	2.25	2.25	0.00	0.00	0.00	4	61.00	1	10.00
419364048	Noagaon - Sundalpur bazar Road.	1.25	1.80	1.80	0.00	0.00	0.00	0	0.00	1	20.00
419364050	Raipur bazar - Hatkhola bazar Road	2.00	3.75	3.00	0.75	0.00	0.00	1	14.00	3	19.00
419364051	Kushiara bazar - Kashipur Road	2.25	3.15	3.15	0.00	0.00	0.00	4	16.00	0	0.00
419364052	Tulatuli bazar - Kawadi Nutan bazar Road	1.20	3.50	3.50	0.00	0.00	0.00	3	45.00	0	0.00
419364057	Nabagramme - Wodkhola Road	2.00	3.00	3.00	0.00	0.00	0.00	0	0.00	2	25.00
419364058	Talaseo FWC - Pipiakandi Road	2.00	1.80	1.80	0.00	0.00	0.00	1	24.00	1	12.00
419364062	Bajra - Hasnabad bazar via Baherchar Road	1.95	3.00	3.00	0.00	0.00	0.00	2	48.00	3	42.00
419364065	Chawdurypara- Bawria Road via Narandia	1.50	4.50	4.50	0.00	0.00	0.00	2	35.00	2	50.00
419364066	Kawadi Nutan bazar - Bawria Road	1.60	2.50	2.50	0.00	0.00	0.00	0	0.00	2	40.00
419364067	Sambardia - Uzardia Road	1.60	2.25	2.25	0.00	0.00	0.00	0	0.00	2	35.00
419364070	Chargoali bazar - Kalasadardia pry. School via Patnikandi Road	2.00	1.50	1.50	0.00	0.00	0.00	1	30.00	1	10.00
419364071	Tinpara - Dakkhola Road	1.60	1.80	1.80	0.00	0.00	0.00	0	0.00	1	20.00
419364072	Sundalpur - Dakkhola Road.	1.60	1.80	1.80	0.00	0.00	0.00	1	20.00	0	0.00
419364073	Baynagar - Pry.School- Chapatali Burburia - Anuakhola Road	1.80	4.50	4.50	0.00	0.00	0.00	0	0.00	3	50.00
419364076	Dauladdi- South Gazipur via Nagerkandi Road.	2.00	1.80	1.80	0.00	0.00	0.00	1	21.00	1	20.00
419364077	Daulaterkandi pry. School - Jowtali - Juranpur Road	1.80	2.50	2.50	0.00	0.00	0.00	0	0.00	1	20.00
419364078	Juranpur pacca road - Minardia Road	1.50	2.10	2.10	0.00	0.00	0.00	0	0.00	0	0.00
419364079	Maruka - Pitambardi bazar Road	1.60	2.00	2.00	0.00	0.00	0.00	0	0.00	1	10.00
419364080	Dhaka-Chitt. NHW at Raipur bazar - Gouripur UP office via Charcharipara Road.	2.00	3.80	3.80	0.00	0.00	0.00	0	0.00	2	40.00
419364081	Gouripur UP office - Galiarchar via Lakhsmipur Road	2.00	3.00	3.00	0.00	0.00	0.00	1	14.00	1	60.00

VILLAGE ROAD-A TOTAL: 33 Nos. Road 91.81 90.56 1.25 0.00 0.00 44 681.50 44 658.00

ROAD TYPE : VILLAGE ROAD-B

419365013	Kalijug - Danuakhola Road	2.10	3.10	3.10	0.00	0.00	0.00	0	0.00	2	20.00
419365014	Charipara - Haserkhola Road	2.00	2.50	2.50	0.00	0.00	0.00	1	18.00	1	15.00
419365015	Daulatpur - Lakshmpur Road	2.15	2.25	1.54	0.00	0.00	0.71	1	12.00	1	15.00
419365016	Raipur - Malikhil Road	2.00	2.40	2.40	0.00	0.00	0.00	1	15.00	0	0.00
419365031	Bainagar Bazar - Baynagar Madrasha Road	2.50	0.50	0.00	0.00	0.50	0.00	0	0.00	0	0.00
419365034	Gouripur Kachua Road - Malakhala Road	1.50	1.85	1.85	0.00	0.00	0.00	2	18.75	1	7.00
419365035	Pipiakandi - Nawab Ali House Road	1.25	0.85	0.85	0.00	0.00	0.00	0	0.00	1	8.00
419365036	Hatkhola H/School - chapatali Road	1.75	2.15	2.15	0.00	0.00	0.00	1	18.00	2	18.00
419365039	Bainagar - Atipara Primary School Road	1.50	0.89	0.89	0.00	0.00	0.00	1	1.00	0	0.00
419365041	Khoshkandi Bazar - Khoshkandi Road	1.25	1.50	1.50	0.00	0.00	0.00	0	0.00	1	10.00
419365042	Raipur Purba - Singula Purba Road	1.70	1.45	1.45	0.00	0.00	0.00	0	0.00	1	10.00
419365043	Dhitpur - Baniapara Madrasha Road	2.10	0.50	0.25	0.00	0.25	0.00	0	0.00	0	0.00
419365045	Autiakhola - Baskhola east Road	1.50	1.32	1.32	0.00	0.00	0.00	0	0.00	0	0.00
419365046	Eliotganj - Biktala Road	2.10	1.65	1.05	0.60	0.00	0.00	1	10.00	0	0.00

BASIC INFORMATION OF ROAD

DIVISION : CHITTAGONG

DISTRICT : COMILLA

ROAD CODE	ROAD NAME	CREST WIDTH (m)	TOTAL LENGTH (Km)	SURFACE TYPE-WISE BREAK-UP (Km)				STRUCTURE		EXISTING GAP		
				EARTHEN	FLEXIBLE PAVEMENT (BC)	BRICK PAVEMENT (WBM/HBB/BFS)	RIGID PAVEMENT (CC/RCC)	NUMBER	SPAN (m)	NUMBER	SPAN (m)	
1	2	3	4	5	6	7	8	9	10	11	12	
419365048	Nalchar - Bazarkhola Road	1.20	1.10	1.10	0.00	0.00	0.00	0	0.00	2	20.00	
419365049	Bazarkhola - U.P Office Road	1.50	1.22	1.22	0.00	0.00	0.00	0	0.00	1	10.00	
419365053	Patnikanda Sarker bari - Minardia Road.	2.00	1.50	1.50	0.00	0.00	0.00	0	0.00	0	0.00	
419365054	Noadda - Tinpara Road	2.00	0.80	0.80	0.00	0.00	0.00	0	0.00	0	0.00	
419365055	Pitambardi bazar - Chasai Road.	1.80	1.35	1.35	0.00	0.00	0.00	0	0.00	1	6.00	
419365056	TalarseoFWC- Ajgar Haji bari Road.	1.60	1.00	1.00	0.00	0.00	0.00	0	0.00	1	15.00	
419365057	Baynagar Madrasha- Baynagar Road	1.50	1.00	1.00	0.00	0.00	0.00	0	0.00	0	0.00	
VILLAGE ROAD-B TOTAL: 21 Nos. Road				30.88	28.82	0.60	0.75	0.71	8	92.75	15	154.00
DAUDKANDI UPAZILA TOTAL: 88 Nos. Road				281.62	239.41	36.36	5.14	0.71	194	2546.13	103	2066.00

ROAD MAP DEBIDWAR UPAZILA COMILLA DISTRICT

LEGEND

Administrative Boundary

- International Boundary
- District Boundary
- Upazila Boundary
- Union Boundary
- Municipal Boundary

Administrative HQs

- District HQ
- Upazila HQ
- ▲ Union HQ

Physical Infrastructures

- National Highways
- Regional Highways
- Zila Road
- Upazila Road (Pucca)
- Upazila Road (Katcha)
- Union Road (Pucca)
- Union Road (Katcha)
- Village Road A (Pucca)
- Village Road A (Katcha)
- Village Road B (Pucca)
- Village Road B (Katcha)
- Paurashava Road
- Railway Network
- Embankment
- Telecommunication line
- Power Transmission Line

Natural Features

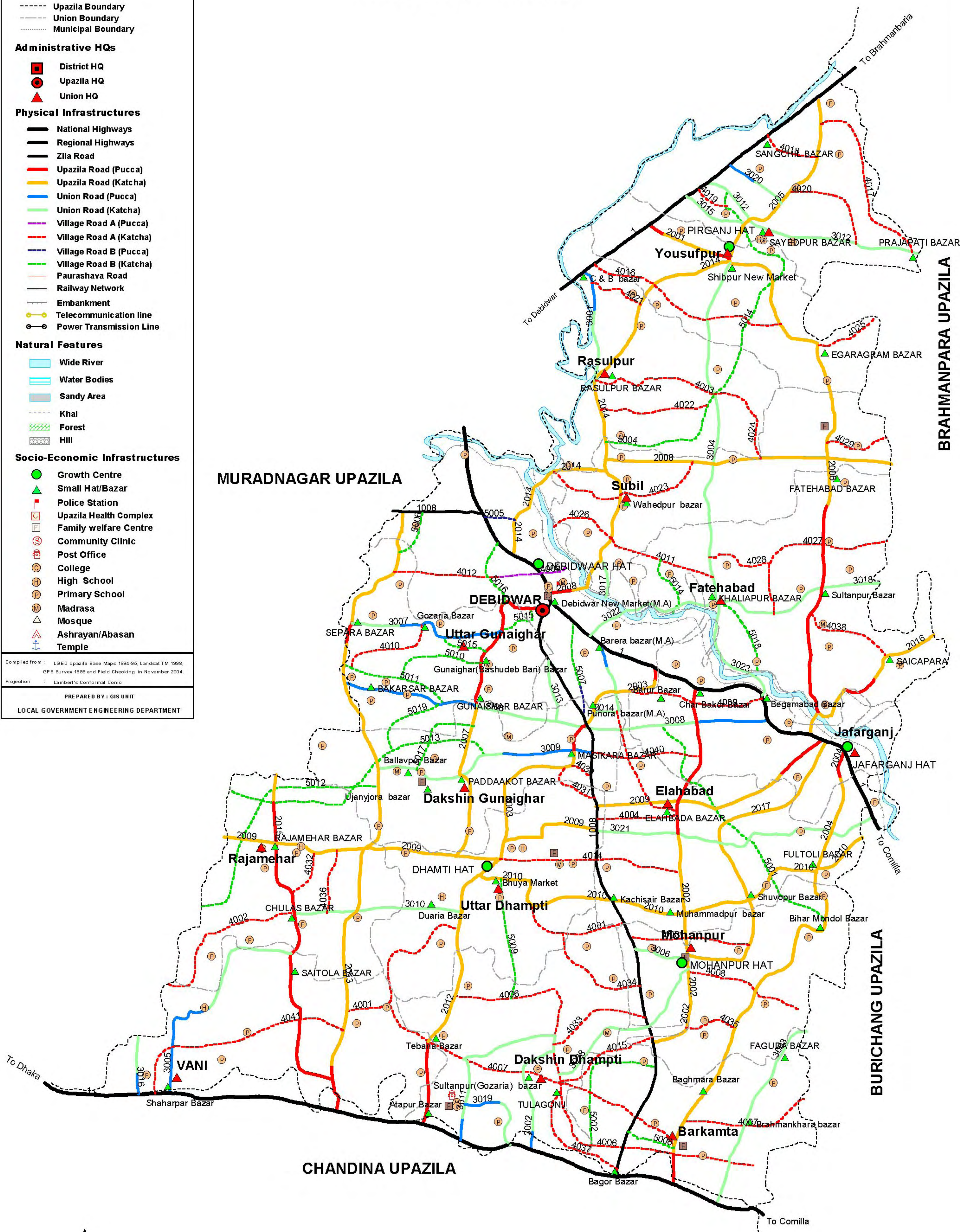
- Wide River
- Water Bodies
- Sandy Area
- Khal
- Forest
- Hill

Socio-Economic Infrastructures

- Growth Centre
- ▲ Small Hat/Bazar
- Police Station
- Upazila Health Complex
- Family welfare Centre
- Community Clinic
- Post Office
- College
- High School
- Primary School
- Madrasa
- Mosque
- Ashrayan/Abasan
- Temple

Compiled from : LGED Upazila Base Maps 1994-95, Landsat TM 1998, GPS Survey 1999 and Field Checking in November 2004.
Projection : Lambert's Conformal Conic

PREPARED BY : GIS UNIT
LOCAL GOVERNMENT ENGINEERING DEPARTMENT



SCALE



R.F. 1:80,000

BASIC INFORMATION OF ROAD

DIVISION : CHITTAGONG

DISTRICT : COMILLA

ROAD CODE	ROAD NAME	CREST WIDTH (m)	TOTAL LENGTH (Km)	SURFACE TYPE-WISE BREAK-UP (Km)				STRUCTURE		EXISTING GAP	
				EARTHEN	FLEXIBLE PAVEMENT (BC)	BRICK PAVEMENT (WBM/HBB/BFS)	RIGID PAVEMENT (CC/RCC)	NUMBER	SPAN (m)	NUMBER	SPAN (m)
1	2	3	4	5	6	7	8	9	10	11	12

UPAZILA : DEBIDWAR

ROAD TYPE : UPAZILA ROAD

419402001	Yousuffpur R&H - Pirgonj Bazar Rd.	7.32	2.23	1.26	0.33	0.65	0.00	4	17.50	0	0.00	
419402002	Charbakar - Nabiabad-via Mohonpur G.C.C Rd.	7.32	10.40	2.67	3.73	4.00	0.00	18	40.78	0	0.00	
419402003	Birallah R&H - Dhampti hat G.C.C. Rd.	7.32	7.92	6.57	1.35	0.00	0.00	8	60.50	0	0.00	
419402004	Jafargonj R&H - Chandina G.C via Barkamta Rd.	3.66	12.00	10.53	0.69	0.78	0.00	27	84.44	0	0.00	
419402005	Pirgonj G.C - Estagram R&H Rd.	3.10	4.51	4.51	0.00	0.00	0.00	5	42.50	0	0.00	
419402006	Jafargonj G.C- Pirgonj G.C.C Rd.	3.00	13.15	9.13	3.50	0.53	0.00	15	221.58	3	65.00	
419402007	Debidwar-Dhamti Hat G.C.Road Via.Gonaighar.	2.25	9.25	5.53	2.73	0.00	1.00	14	114.50	0	0.00	
419402008	Debidwar G.C to Dulalpur G.C via.Abdullapur (Debidwar Portion)	3.00	11.39	9.59	0.27	1.54	0.00	11	205.00	0	0.00	
419402009	Jafargonj G.C-Punchpukuria G.C Via.Rajamaher (Debidwar portion)	4.88	18.70	17.50	0.88	0.33	0.00	21	130.91	0	0.00	
419402010	Kongshanagor G.C -Dhamti G.C Road (Debidwar Portion)	3.00	7.50	7.50	0.00	0.00	0.00	7	66.07	0	0.00	
419402012	Dhamti Hat G.C to National Highway at Atapur Road.	3.00	8.00	6.39	0.33	1.29	0.00	7	62.50	0	0.00	
419402013	Madhaiya G.c to Companigonj G.C Road.(Debidwar portion)	4.00	19.55	17.85	1.70	0.00	0.00	27	148.81	0	0.00	
419402014	Debidwar-Pirgonj GC via Rosulpur UP Road.	3.00	11.49	11.49	0.00	0.00	0.00	4	42.00	0	0.00	
419402015	Madhaiya G.C.to Punchpokoria G.C (Debidwar Portion) Rd.	3.50	8.30	0.80	5.90	1.60	0.00	9	44.50	0	0.00	
419402016	Jafargonj G.C to Dulalpur G.C.via Saichapara Road.	2.50	4.00	3.38	0.00	0.62	0.00	1	17.00	0	0.00	
419402017	Jafargong G.C to Mohonpur G.C. Road	2.50	7.57	7.57	0.00	0.00	0.00	4	14.70	1	5.00	
UPAZILA ROAD TOTAL: 16 Nos. Road				155.96	122.25	21.39	11.32	1.00	182	1313.29	4	70.00

ROAD TYPE : UNION ROAD

419403001	C&B - Rasulpur bazar Rd.	3.00	2.75	1.84	0.92	0.00	0.00	2	2.60	0	0.00	
419403002	National H/Way - Bakrikandi bazar Rd.	3.00	5.05	4.73	0.00	0.33	0.00	10	52.53	1	6.00	
419403003	National H/W - Fagunda bazar Rd.	3.50	5.25	5.25	0.00	0.00	0.00	3	13.00	0	0.00	
419403004	Khalilpur Bazer - Pirgonj GC Rd.	2.50	10.00	10.00	0.00	0.00	0.00	12	101.50	0	0.00	
419403005	Shaharpar N.H.Way - Shaitola bazar Rd.	3.66	5.22	3.00	0.32	1.90	0.00	7	52.00	0	0.00	
419403006	Kuruin R&H - Mohonpur GC Rd.	3.00	1.22	1.22	0.00	0.00	0.00	3	18.50	0	0.00	
419403007	Gonaigor - Separa Bazar Rd.	3.04	4.01	1.60	1.75	0.67	0.00	6	35.00	0	0.00	
419403008	Hossainpur R&H - Bakarsher bazar	3.00	11.20	6.78	3.83	0.59	0.00	15	42.44	1	4.00	
419403009	Masikara-Modomora Road.	3.50	7.10	6.14	0.96	0.00	0.00	8	47.85	0	0.00	
419403010	Dhamti-Dhankhar to Cholash Bazer Rd.	3.66	5.00	5.00	0.00	0.00	0.00	4	22.00	0	0.00	
419403011	Sorpur National H. way - Bakrikandi bazar Rd.	3.00	1.85	1.53	0.33	0.00	0.00	5	34.80	0	0.00	
419403012	Barashalgar R&H - Prajapati bazar Rd.	3.00	4.29	4.29	0.00	0.00	0.00	7	60.50	0	0.00	
419403013	Debidwar R&H - Mashikara bazar Rd.	3.00	3.50	3.50	0.00	0.00	0.00	2	21.00	0	0.00	
419403014	Barara R&H - Ponara bazar Rd.	3.00	2.08	1.43	0.00	0.65	0.00	5	22.00	0	0.00	
419403015	Chotashghar bus stand - Syedpur bazar Rd.	2.00	1.49	1.49	0.00	0.00	0.00	1	6.00	0	0.00	
419403016	Khadghar - Chomohani Rd.	1.50	1.25	0.63	0.00	0.63	0.00	2	12.50	0	0.00	
419403017	Masuabad Feryghat - Wahedpur bazar Rd.	3.00	1.50	1.50	0.00	0.00	0.00	2	30.00	0	0.00	
419403018	Khalilpur Feryghat - Sultanpur madrasha Rd.	3.00	4.86	4.86	0.00	0.00	0.00	6	50.00	0	0.00	
419403019	Surpur RHD road to Harikhola RHD road.	3.00	1.80	0.60	1.20	0.00	0.00	3	22.00	0	0.00	
419403020	Barashalghar R&H to Syedpur bazar Rd.	2.50	2.00	1.10	0.90	0.00	0.00	3	15.00	0	0.00	
419403021	KangshaNagar - Shimar Kanda via Alhabad Road	4.88	6.20	6.20	0.00	0.00	0.00	4	21.00	0	0.00	
419403022	Barera RHD-Fatehabad via Balibari	3.00	6.00	6.00	0.00	0.00	0.00	0	0.00	0	0.00	
419403023	Charbakar RHD-Fatehabad via Laxhmipur	2.50	7.00	7.00	0.00	0.00	0.00	0	0.00	0	0.00	
419403028	Mohanpur Bazar-Tulagaon road via Kurain Madrasha.	2.00	3.00	3.00	0.00	0.00	0.00	3	26.00	0	0.00	
UNION ROAD TOTAL: 24 Nos. Road				103.62	88.66	10.19	4.76	0.00	113	708.22	2	10.00

ROAD TYPE : VILLAGE ROAD-A

419404001	Fultali - Khiraikandi Rd.	3.31	8.95	8.95	0.00	0.00	0.00	8	40.50	0	0.00
-----------	---------------------------	------	------	------	------	------	------	---	-------	---	------

BASIC INFORMATION OF ROAD

DIVISION : CHITTAGONG

DISTRICT : COMILLA

ROAD CODE	ROAD NAME	CREST WIDTH (m)	TOTAL LENGTH (Km)	SURFACE TYPE-WISE BREAK-UP (Km)				STRUCTURE		EXISTING GAP	
				EARTHEN	FLEXIBLE PAVEMENT (BC)	BRICK PAVEMENT (WBM/HBB/BFS)	RIGID PAVEMENT (CC/RCC)	NUMBER	SPAN (m)	NUMBER	SPAN (m)
1	2	3	4	5	6	7	8	9	10	11	12
419404002	Cholash bazar - Chowmohoni bazar Rd.	3.47	3.70	3.70	0.00	0.00	0.00	3	13.00	0	0.00
419404003	Rasulpur bazar - Khair Rd.	3.00	3.12	3.12	0.00	0.00	0.00	1	4.00	0	0.00
419404004	Barur - Korakkhal Road.	1.90	4.10	4.10	0.00	0.00	0.00	7	37.00	0	0.00
419404006	Mongata - Moddynagar Rd.	1.35	12.05	12.05	0.00	0.00	0.00	11	62.50	0	0.00
419404007	Indrachar - Tebaria Rd.	3.46	10.16	10.16	0.00	0.00	0.00	4	30.00	0	0.00
419404008	Mohonpur bazar - Abidpur bazar Rd.	2.32	2.65	2.65	0.00	0.00	0.00	2	21.00	0	0.00
419404009	Barera RHD to Balibari road.	2.50	0.97	0.00	0.97	0.00	0.00	1	4.00	0	0.00
419404010	Gazaria bazar to Bangori road.	2.50	2.00	2.00	0.00	0.00	0.00	1	6.00	0	0.00
419404011	Wahedpur to Ghoshgar road.	2.50	2.55	2.55	0.00	0.00	0.00	2	8.00	0	0.00
419404012	Dedidwar - Dalash Rd.	2.50	4.00	2.77	1.23	0.00	0.00	2	12.00	0	0.00
419404014	Dhamti Hat G.C to Mohanpur G.C. Road.	2.75	6.20	5.20	1.00	0.00	0.00	6	32.00	0	0.00
419404015	Kurain Madrasha-Tulagaon H.School via Tulagaon Madrasha.	3.00	2.50	2.50	0.00	0.00	0.00	0	0.00	0	0.00
419404016	C&B Nabipur- Juktagram road.	2.44	7.50	7.50	0.00	0.00	0.00	4	42.00	0	0.00
419404017	Projapoti-Songchal Rd.via kandughar	2.00	5.50	5.50	0.00	0.00	0.00	3	26.00	0	0.00
419404018	R&H to Sonchail Primary School Rd.	2.20	1.50	1.50	0.00	0.00	0.00	0	0.00	0	0.00
419404019	Chotoshalghar R&H to Barashalghar Rd.	2.00	2.00	2.00	0.00	0.00	0.00	2	13.00	0	0.00
419404020	Bobanipur-Anantapur Rd.	2.50	1.25	1.25	0.00	0.00	0.00	1	6.00	0	0.00
419404021	Gopalnagar-Nobipur Rd.via Gopalnagar Pry.School.	2.44	2.00	2.00	0.00	0.00	0.00	1	2.00	0	0.00
419404022	Abdulla-Zinaia Rd.	2.00	2.00	2.00	0.00	0.00	0.00	1	6.00	0	0.00
419404023	North Shibnagar-Zinatpur Rd.via Wahadpur.	2.44	5.00	5.00	0.00	0.00	0.00	4	19.50	0	0.00
419404024	Khair-Borirpar Rd.	2.00	2.20	2.20	0.00	0.00	0.00	1	12.00	0	0.00
419404025	Agaragharm Pry.School to B.Para Rd.	2.44	1.80	1.80	0.00	0.00	0.00	2	17.00	0	0.00
419404026	Shibnagar Pry.School to Wahadpur .	2.44	2.50	2.50	0.00	0.00	0.00	2	2.50	0	0.00
419404027	Nurpur-Fathhabad Rd.	2.44	4.00	4.00	0.00	0.00	0.00	1	6.00	0	0.00
419404028	Hatimpur Bhyainbari-Nurpur Rd.	2.00	1.50	1.50	0.00	0.00	0.00	0	0.00	0	0.00
419404029	Subil Sornakerpara Rd.	2.00	1.50	1.50	0.00	0.00	0.00	2	14.00	0	0.00
419404030	Shaktola to Ponora Rd.	2.44	1.50	1.50	0.00	0.00	0.00	2	16.00	0	0.00
419404031	Shaktola to Shimarkanda Rd.	2.00	2.00	2.00	0.00	0.00	0.00	1	8.00	0	0.00
419404032	Rajamahar Haf. Madrasha to Jaforgonj-Rajamahar Link Rd.	2.44	1.50	1.50	0.00	0.00	0.00	3	20.00	0	0.00
419404033	Taitola R&H Rd.to Tolagong via Kalamoria Rd.	2.00	2.00	1.41	0.59	0.00	0.00	3	21.00	0	0.00
419404034	Taitola R&H to Kharikandi via Radanagar Pry.School Rd.	2.44	2.50	2.50	0.00	0.00	0.00	2	13.00	0	0.00
419404035	Voshirkot to Sutna Rd.	2.44	2.50	2.50	0.00	0.00	0.00	2	13.50	0	0.00
419404036	Moricha ojinir pol to Jaforgonj Rajamahar Link Rd.	2.44	2.00	2.00	0.00	0.00	0.00	0	0.00	0	0.00
419404037	Bagur-Jafrabad-Tulagaon Road	2.44	3.30	0.47	1.25	1.58	0.00	2	23.00	0	0.00
419404038	Saichapara Bazar-Sultanpur road	2.44	2.50	2.50	0.00	0.00	0.00	4	30.00	0	0.00
419404039	Begmabad-Barur Bazar road via Chandranagar.	2.44	3.50	3.50	0.00	0.00	0.00	2	5.00	0	0.00
419404040	Masikara Bazar-Pirojpur road.	3.00	3.50	3.50	0.00	0.00	0.00	4	13.50	0	0.00
419404041	Kutambapur N.Highway to Vani Baburbari via Tribidda road.	2.44	4.50	3.90	0.60	0.00	0.00	6	37.00	0	0.00
VILLAGE ROAD-A TOTAL: 39 Nos. Road			134.50	127.28	5.64	1.58	0.00	103	636.00	0	0.00

ROAD TYPE : VILLAGE ROAD-B

419405001	Barur - Biharmondal Rd.	3.51	12.05	12.05	0.00	0.00	0.00	0	0.00	0	0.00
419405002	Batapukuria - Monipuripara Rd.	1.13	3.15	3.15	0.00	0.00	0.00	2	5.00	0	0.00
419405004	Abdullah pur - Khair Rd	3.00	3.05	3.05	0.00	0.00	0.00	3	24.00	0	0.00
419405005	Pannarpul - Bara Alampur Rd.	3.00	0.68	0.00	0.68	0.00	0.00	1	4.00	0	0.00
419405006	Moricha kanda - Shilchor Rd.	3.00	0.64	0.64	0.00	0.00	0.00	0	0.00	0	0.00
419405007	Barara - Ponara Rd.	3.00	2.09	1.44	0.65	0.00	0.00	1	10.00	0	0.00
419405008	Barakamta - Nabiabad Rd.	3.00	1.13	1.13	0.00	0.00	0.00	0	0.00	0	0.00
419405009	Shaberpukurper - Dhampti Rd.	2.50	2.67	2.67	0.00	0.00	0.00	1	9.00	0	0.00
419405010	Bonkot - Lawadogi Rd.	2.50	2.13	2.13	0.00	0.00	0.00	2	11.00	0	0.00
419405011	Bonkot - Chasarpur Rd.	2.00	3.50	3.50	0.00	0.00	0.00	2	9.00	0	0.00
419405012	Hapurkara - Panti Rd.	2.43	5.91	5.91	0.00	0.00	0.00	4	28.00	0	0.00
419405013	Rampur - Paharpur road.	2.00	8.00	8.00	0.00	0.00	0.00	8	55.50	0	0.00

BASIC INFORMATION OF ROAD

DIVISION : CHITTAGONG

DISTRICT : COMILLA

ROAD CODE	ROAD NAME	CREST WIDTH (m)	TOTAL LENGTH (Km)	SURFACE TYPE-WISE BREAK-UP (Km)				STRUCTURE		EXISTING GAP		
				EARTHEN	FLEXIBLE PAVEMENT (BC)	BRICK PAVEMENT (WBM/HBB/BFS)	RIGID PAVEMENT (CC/RCC)	NUMBER	SPAN (m)	NUMBER	SPAN (m)	
1	2	3	4	5	6	7	8	9	10	11	12	
419405014	Asanpur - Chotashalgar road.	2.00	8.00	8.00	0.00	0.00	0.00	0	0.00	0	0.00	
419405015	Chota Alampur - Gunaigar road.	2.00	4.50	4.50	0.00	0.00	0.00	0	0.00	0	0.00	
419405016	Chapanagar-Patapoka Road.	3.00	1.50	1.50	0.00	0.00	0.00	3	12.00	0	0.00	
419405017	Bonkot-Bollabpur Bazer ViaPachkuri munshibari Road.	2.50	3.00	3.00	0.00	0.00	0.00	4	24.00	0	0.00	
419405018	Laximpur Farry ghat to Khalilpur Bazer road.	2.00	2.00	2.00	0.00	0.00	0.00	2	3.90	0	0.00	
419405019	Bangori-Ballabpur Road.	2.00	2.20	2.20	0.00	0.00	0.00	3	18.50	0	0.00	
VILLAGE ROAD-B TOTAL: 18 Nos. Road				66.20	64.87	1.33	0.00	0.00	36	213.90	0	0.00
DEBIDWAR UPAZILA TOTAL: 97 Nos. Road				460.27	403.06	38.55	17.67	1.00	434	2871.41	6	80.00

ROAD MAP HOMNA UPAZILA COMILLA DISTRICT



LEGEND

- Administrative Boundary**
- International Boundary
 - District Boundary
 - - - - - Upazila Boundary
 - · · · · Union Boundary
 - · · · · Municipal Boundary

Administrative HQs

- District HQ
- Upazila HQ
- ▲ Union HQ

Physical Infrastructures

- National Highways
- Regional Highways
- Zila Road
- Upazila Road (Pucca)
- Upazila Road (Katcha)
- Union Road (Pucca)
- Union Road (Katcha)
- Village Road A (Pucca)
- Village Road A (Katcha)
- Village Road B (Pucca)
- Village Road B (Katcha)
- Paurashava Road
- Railway Network
- Embankment
- Telecommunication line
- Power Transmission Line

Natural Features

- Wide River
- Water Bodies
- Sandy Area
- Khal
- Forest
- Hill

Socio-Economic Infrastructures

- Growth Centre
- ▲ Small Hat/Bazar
- Police Station
- Upazila Health Complex
- Family welfare Centre
- Community Clinic
- Post Office
- College
- High School
- Primary School
- Madrasa
- Mosque
- ▲ Ashrayan/Abasan
- ▲ Temple

Compiled from : LGED Upazila Base Maps 1994-95, Landsat TM 1998, GPS Survey 1999 and Field Checking in November 2004.

Projection : Lambert's Conformal Conic

PREPARED BY : GIS UNIT

LOCAL GOVERNMENT ENGINEERING DEPARTMENT



SCALE



R.F. 1:71,000

BASIC INFORMATION OF ROAD

DIVISION : CHITTAGONG

DISTRICT : COMILLA

ROAD CODE	ROAD NAME	CREST WIDTH (m)	TOTAL LENGTH (Km)	SURFACE TYPE-WISE BREAK-UP (Km)				STRUCTURE		EXISTING GAP	
				EARTHEN	FLEXIBLE PAVEMENT (BC)	BRICK PAVEMENT (WBM/HBB/BFS)	RIGID PAVEMENT (CC/RCC)	NUMBER	SPAN (m)	NUMBER	SPAN (m)
1	2	3	4	5	6	7	8	9	10	11	12

UPAZILA : HOMNA

ROAD TYPE : UPAZILA ROAD

419542002	Homna - Manikarchar GC(upto Taker bazar) rd.	6.00	3.06	1.66	1.40	0.00	0.00	4	82.00	0	0.00
419542005	Homna - Dulalpur-Branchampur Rd.	7.11	11.78	2.67	7.53	1.58	0.00	18	275.73	3	270.00
419542006	Homna-Gouripur R&H road to Manikarchar GC(upto Katpatti bazar) Rd.	6.00	3.00	3.00	0.00	0.00	0.00	3	16.10	0	0.00
419542007	Sreepur bazar - Montola-Masimpur GC Rd.	3.66	5.38	3.08	2.30	0.00	0.00	8	282.05	0	0.00
419542008	Dulalpur GC - Ramkrishnapur-Ramchandrapur GC Rd.	4.26	8.83	3.93	4.90	0.00	0.00	12	207.97	0	0.00
419542009	Homna- Tevagia - Ramchandrapur road. (UZR #188)	3.05	10.12	10.12	0.00	0.00	0.00	7	103.90	2	95.00

UPAZILA ROAD TOTAL: 6 Nos. Road 42.17 24.46 16.13 1.58 0.00 52 967.75 5 365.00

ROAD TYPE : UNION ROAD

419543002	Homna-Sreemoddi Road.	5.50	3.88	0.98	2.90	0.00	0.00	8	54.87	0	0.00
419543003	Operchar Chairman Bridge - Mirash bazar Rd.	3.66	3.90	2.77	1.13	0.00	0.00	5	52.09	0	0.00
419543004	Cenaia bridge -Monipur bazar Rd.	3.66	7.30	0.00	2.70	4.60	0.00	12	72.04	0	0.00
419543007	Dulalpur GC - Ghaniarchar bazar-Asadpur bazar Rd.	3.65	8.10	6.97	1.13	0.00	0.00	10	53.00	1	70.00
419543017	Ramkrishnapur - Chanderchar-Pachkitta GC Rd.	3.66	6.94	5.21	0.00	1.73	0.00	5	33.10	0	0.00
419543022	Karar Kandi-Asadpur-Chanderchar bazar Rd.	4.90	7.95	3.51	4.44	0.00	0.00	9	216.00	0	0.00
419543023	Monipur bazar-Kashipur bazar Road	3.60	2.46	2.46	0.00	0.00	0.00	4	20.90	1	80.00
419543024	Kashipur-Shibpur-Alampur Rd.	3.05	4.50	4.50	0.00	0.00	0.00	4	59.50	0	0.00

UNION ROAD TOTAL: 8 Nos. Road 45.03 26.40 12.30 6.33 0.00 57 561.50 2 150.00

ROAD TYPE : VILLAGE ROAD-A

419544002	Dulalpur-Vitikalmina road.	2.80	2.45	2.45	0.00	0.00	0.00	3	18.00	0	0.00
419544003	Alipur - Vitikalmina Rd	3.50	1.14	1.14	0.00	0.00	0.00	1	6.00	0	0.00
419544004	Raghunathpur GC- Chandichar Rd	1.50	2.30	2.30	0.00	0.00	0.00	3	55.00	0	0.00
419544005	Kashipur Mosque-Dumuriaghat Rd.	1.20	3.22	3.22	0.00	0.00	0.00	0	0.00	2	20.00
419544006	Masimpur-Vitivasania road.	3.66	2.50	2.50	0.00	0.00	0.00	4	61.60	0	0.00
419544007	Mirash bazar-Ubdi ghat road	2.44	1.95	1.95	0.00	0.00	0.00	1	70.00	0	0.00
419544008	Rampur-kuralia kandi Rd.	3.04	1.74	1.74	0.00	0.00	0.00	1	30.00	0	0.00
419544009	Goaribhanga-Latia road.	2.44	1.50	1.50	0.00	0.00	0.00	0	0.00	0	0.00
419544010	Munshikandi -Mohishmari Rd.	3.00	2.62	2.62	0.00	0.00	0.00	0	0.00	0	0.00
419544011	Mirash bazar - Nilakhi Swarnakarpara Rd	3.00	2.42	2.42	0.00	0.00	0.00	1	0.60	0	0.00
419544012	Bhangerchar - Dumuria - Goaribhanga bazar Rd.	3.66	2.56	2.56	0.00	0.00	0.00	2	30.00	0	0.00
419544013	Homna Eastpara - Haripur road.	2.50	2.90	2.90	0.00	0.00	0.00	1	6.00	0	0.00
419544014	Kalakandi Eastpara - Mirash bazar Rd.	3.04	2.70	2.70	0.00	0.00	0.00	0	0.00	0	0.00
419544015	Kararkandi-Baherkhola Rd	3.04	2.00	2.00	0.00	0.00	0.00	0	0.00	0	0.00
419544016	Raghunathpur GC - Alampur Rd	3.03	4.75	4.75	0.00	0.00	0.00	0	0.00	0	0.00
419544017	Monipur bazar - Kalagacia Rd	2.45	0.96	0.96	0.00	0.00	0.00	1	80.00	0	0.00
419544018	Darichar bazar- Naogaon Rd	3.25	1.01	1.01	0.00	0.00	0.00	0	0.00	0	0.00
419544019	Bagmara - Kalmina bazar rd.	3.66	1.93	1.93	0.00	0.00	0.00	5	28.25	0	0.00
419544020	Panchabati to Mohismari bazar Rd.	2.00	3.81	3.81	0.00	0.00	0.00	0	0.00	3	28.00
419544021	Rampur -Madappur Rd.	3.25	0.97	0.97	0.00	0.00	0.00	0	0.00	0	0.00
419544022	Ghagutia - Nala Dakshmin Bazer Rd	3.00	2.54	2.54	0.00	0.00	0.00	3	12.20	0	0.00
419544023	Sreemordi bazar-Latia Rd	2.45	2.00	2.00	0.00	0.00	0.00	2	46.00	0	0.00
419544024	Darigaon-Goaribhanga road	2.44	1.20	1.20	0.00	0.00	0.00	0	0.00	0	0.00
419544025	Datterkandi - Asadpur bazar Rd.	3.20	1.93	1.93	0.00	0.00	0.00	1	7.00	0	0.00
419544026	Darichar bazar -Durgapur road.	2.44	0.95	0.95	0.00	0.00	0.00	0	0.00	0	0.00
419544027	Panchabati-Mirash bazar road.	3.05	1.50	1.50	0.00	0.00	0.00	2	30.90	0	0.00
419544028	Chander Char - Baluakandi Ghat Rd	3.00	2.00	2.00	0.00	0.00	0.00	1	0.90	1	15.00
419544029	Homna old busstand-Abdul Majid Girl's college road.	7.32	1.20	0.00	1.20	0.00	0.00	1	3.00	0	0.00
419544030	Homna Upazila complex & Health complex road.	4.90	0.55	0.00	0.55	0.00	0.00	0	0.00	0	0.00

BASIC INFORMATION OF ROAD

DIVISION : CHITTAGONG

DISTRICT : COMILLA

ROAD CODE	ROAD NAME	CREST WIDTH (m)	TOTAL LENGTH (Km)	SURFACE TYPE-WISE BREAKE-UP (Km)				STRUCTURE		EXISTING GAP	
				EARTHEN	FLEXIBLE PAVEMENT (BC)	BRICK PAVEMENT (WBM/HBB/BFS)	RIGID PAVEMENT (CC/RCC)	NUMBER	SPAN (m)	NUMBER	SPAN (m)
1	2	3	4	5	6	7	8	9	10	11	12
VILLAGE ROAD-A TOTAL: 29 Nos. Road			59.30	57.55	1.75	0.00	0.00	33	485.45	6	63.00
ROAD TYPE : VILLAGE ROAD-B											
419545001	Chotagharmora - Baidyerkandi Rd.	3.04	2.74	2.74	0.00	0.00	0.00	1	50.00	0	0.00
419545010	Ramkrisnapur-Chanderchar road to Paratali village road.	2.44	0.87	0.87	0.00	0.00	0.00	0	0.00	0	0.00
419545011	Tatuakandi-Bagsetarampur road.	2.44	2.32	2.32	0.00	0.00	0.00	0	0.00	0	0.00
419545012	Nilakhi Lalbag P/School - Perojpur Rd.	3.04	1.87	1.87	0.00	0.00	0.00	0	0.00	0	0.00
419545013	Kawertek-Joynagar road	2.80	2.45	2.45	0.00	0.00	0.00	0	0.00	0	0.00
419545014	North Horipur - Bijoyagar Rd	2.40	1.50	1.50	0.00	0.00	0.00	0	0.00	0	0.00
419545015	Kalakandi-Gharmora road.	3.66	2.50	2.50	0.00	0.00	0.00	1	0.60	0	0.00
419545016	Rampur-Nuralapur road.	2.44	1.30	1.30	0.00	0.00	0.00	0	0.00	0	0.00
419545017	Homna East para-Bagmara road	3.66	1.16	1.16	0.00	0.00	0.00	0	0.00	0	0.00
419545019	Dayrakandi - Daulatpur Rd	3.20	2.33	2.33	0.00	0.00	0.00	0	0.00	0	0.00
419545020	Faterkandi - Chitpur bazar-Asadpur Rd	3.20	0.91	0.91	0.00	0.00	0.00	1	10.00	0	0.00
419545023	Joypur - Khanderchar Rd	1.00	1.50	1.50	0.00	0.00	0.00	0	0.00	0	0.00
419545024	Jotanthkandi village - Jaganathkandi Pry.School Rd.	0.50	1.00	1.00	0.00	0.00	0.00	0	0.00	0	0.00
419545025	Krisnapur-Darivasania-Omrabad Rd.	2.44	1.60	1.60	0.00	0.00	0.00	0	0.00	0	0.00
419545027	Dumuria Madrasha Rd	1.00	1.00	1.00	0.00	0.00	0.00	0	0.00	0	0.00
419545028	Doulotpur-Algirchar road.	3.05	0.50	0.50	0.00	0.00	0.00	1	30.00	0	0.00
419545030	Sreemoddi-Charergaon road	2.44	1.75	1.75	0.00	0.00	0.00	1	4.50	1	60.00
419545032	Purbo Kashipur-Rajapur-Khondokarchar road	3.05	2.50	2.50	0.00	0.00	0.00	0	0.00	0	0.00
VILLAGE ROAD-B TOTAL: 18 Nos. Road			29.80	29.80	0.00	0.00	0.00	5	95.10	1	60.00
HOMNA UPAZILA TOTAL: 61 Nos. Road			176.29	138.21	30.18	7.91	0.00	147	2109.80	14	638.00