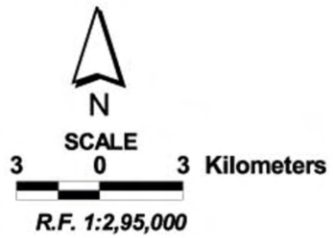
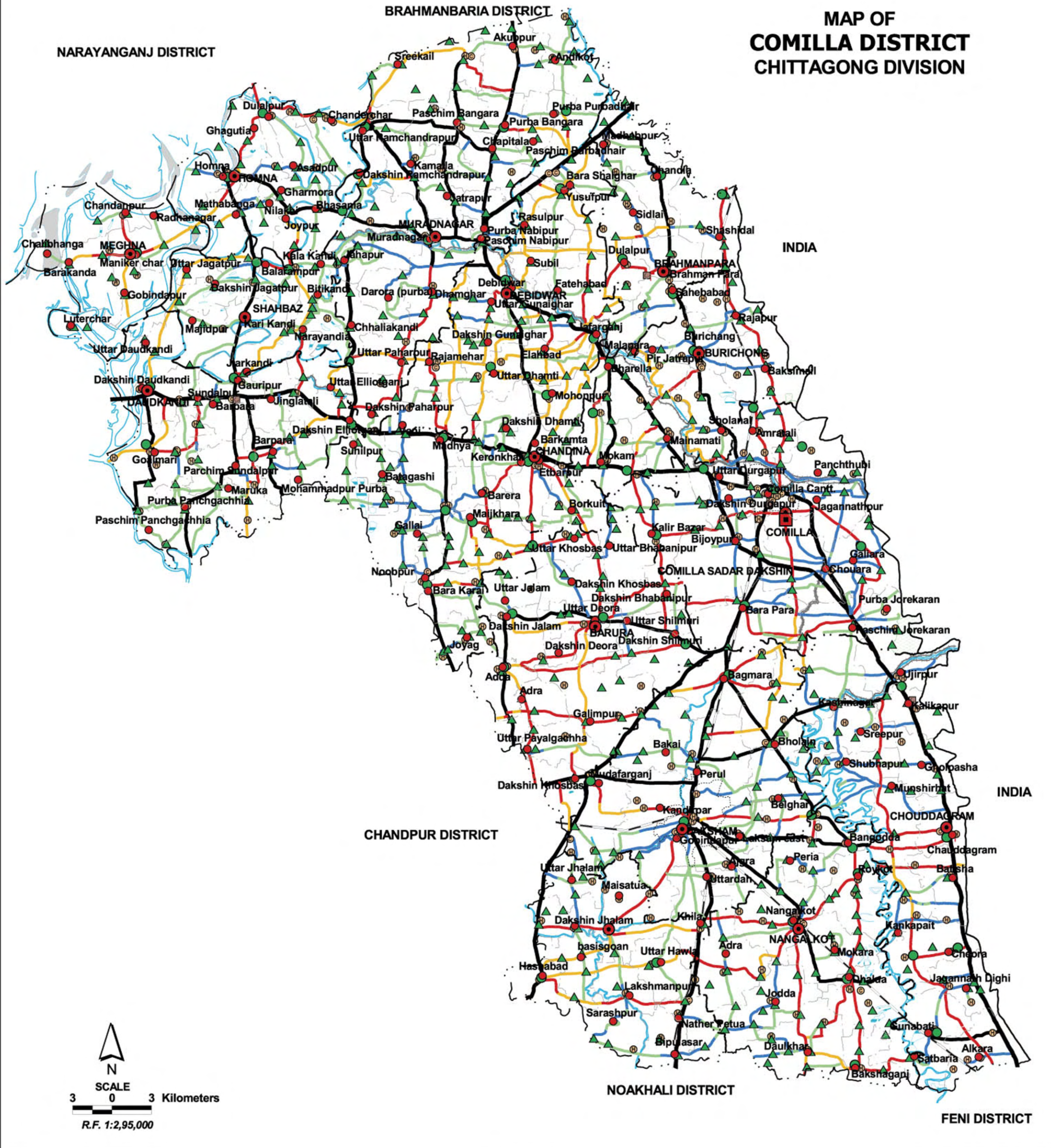


**COMILLA**



# MAP OF COMILLA DISTRICT CHITTAGONG DIVISION



## LEGEND

Administrative Boundary	Physical Infrastructures	Natural Features	Socio-economic Infrastructures
— — — — — International Boundary	— — — — — National Highways	— — — — — Wide River	● Growth Centre
- · - · - District Boundary	— — — — — Regional Highways	□ Sandy Land / Char	▲ Small Hat/Bazar
- · - · - Upazila Boundary	— — — — — Zila Road	■ Forest Area	⌂ Police Station
- · - · - Union Boundary	— — — — — Upazila Road Pucca	■ Water bodies	⌂ Upazila Health Complex
· · · · · Municipal Boundary	— — — — — Upazila Road Katcha		⊙ College
	— — — — — Union Road Pucca		⊙ High School
	— — — — — Union Road Katcha		⊙ University
	— — — — — Railway Network		
	— — — — — Embankment		
<b>Administrative HQs</b>			
⊠ District HQ			
⊙ Upazila HQ			
● Union HQ			

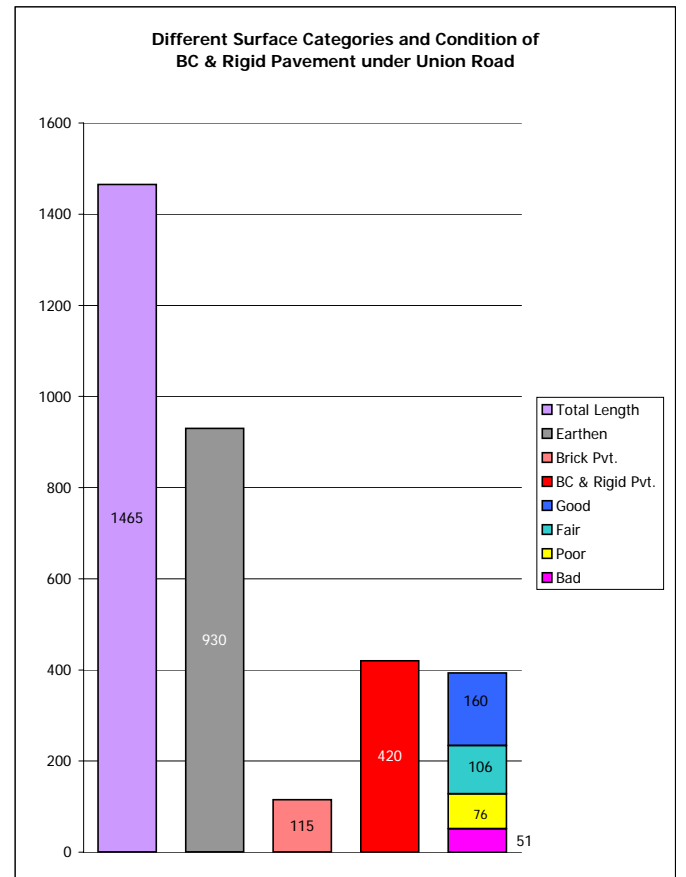
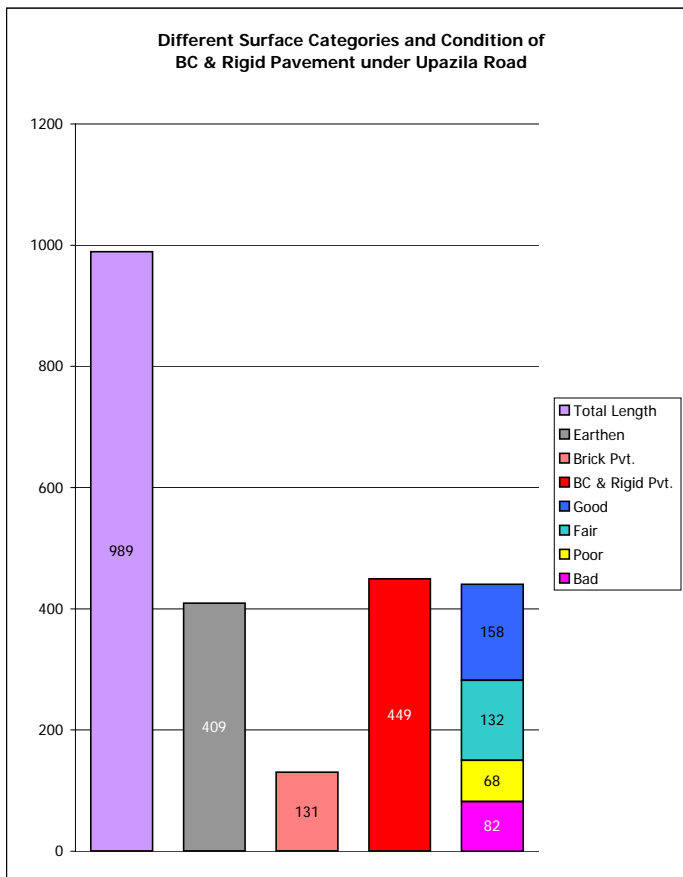
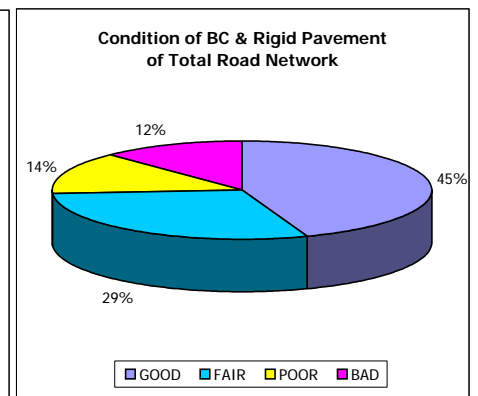
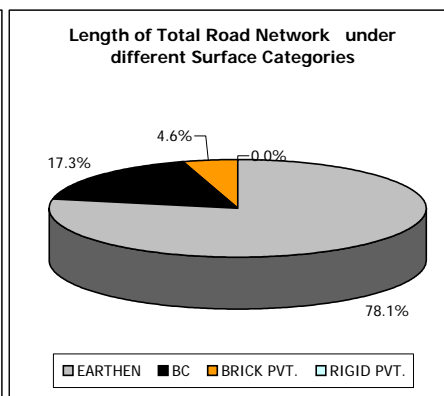
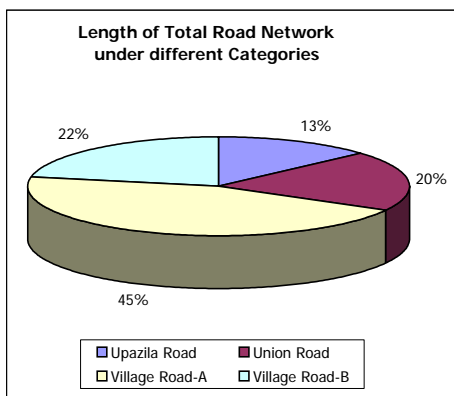
Compiled from : SPOT Image 1989-90, Aerial Photograph 1983-84,  
 Topographic Maps, Thana Maps, B.B.S and Field Checking.  
 Projection : Lambert's Conformal Conic  
 Data Source : GPS Field Survey 1999

PREPARED BY : GIS UNIT  
 LOCAL GOVERNMENT ENGINEERING DEPARTMENT



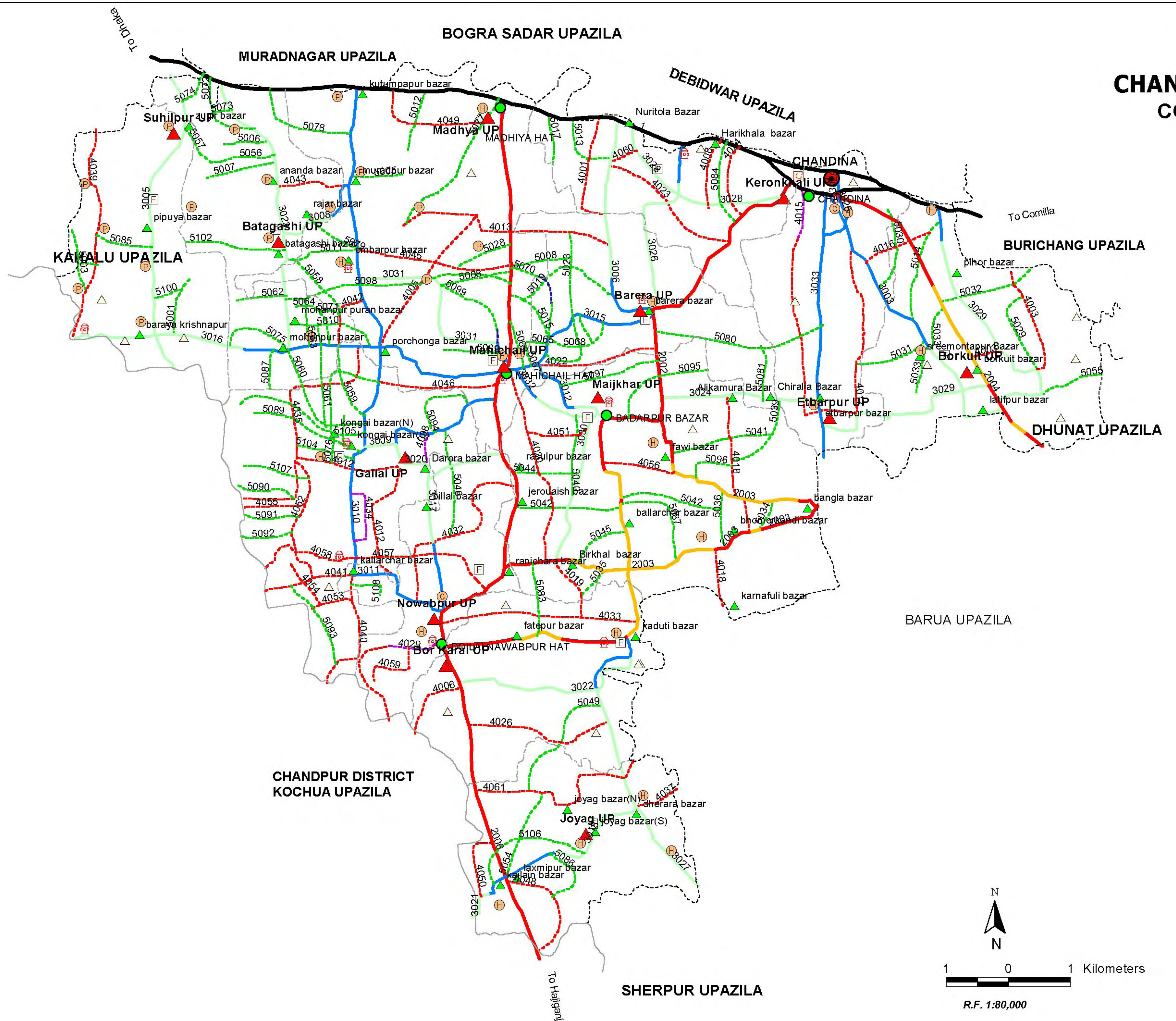
**LOCAL GOVERNMENT ENGINEERING DEPARTMENT  
DISTRICT SUMMARY OF ROAD  
DISTRICT : COMILLA**

ROAD TYPE	NUMBER OF ROAD	TOTAL LENGTH (Km)	SURFACE TYPE-WISE BREAK-UP (Km)				CONDITION OF BC & RIGID PVT. ROAD (As of December, 2003) (Km)				STRUCTURE		EXISTING GAP	
			EARTHEN	FLEXIBLE PAVEMENT (BC)	BRICK PAVEMENT (WBM/HBB/BFS)	RIGID PAVEMENT (CC/RCC)	GOOD	FAIR	POOR	BAD	NUMBER	SPAN (m)	NUMBER	SPAN (m)
Upazila Road	111	989	409	447	131	2	158	132	68	82	1341	7644	73	1660
Union Road	290	1465	930	420	115	0	160	106	76	51	1491	8698	288	3389
Village Road-A	1086	3324	2866	378	80	0	201	123	25	18	1857	7597	283	2442
Village Road-B	840	1616	1569	35	11	1	32	2	1	1	585	2054	107	762
<b>TOTAL</b>	<b>2327</b>	<b>7394</b>	<b>5774</b>	<b>1280</b>	<b>337</b>	<b>3</b>	<b>551</b>	<b>363</b>	<b>170</b>	<b>153</b>	<b>5274</b>	<b>25993</b>	<b>751</b>	<b>8253</b>





# ROAD MAP CHANDINA UPAZILA COMILLA DISTRICT



### LEGEND

**Administrative Boundary**

- International Boundary
- District Boundary
- Upazila Boundary
- Union Boundary
- Municipal Boundary

**Administrative HQs**

- District HQ
- Upazila HQ
- Union HQ

**Physical Infrastructures**

- National Highways
- Regional Highways
- Zila Road
- Upazila Road (Pucca)
- Upazila Road (Katcha)
- Union Road (Pucca)
- Union Road (Katcha)
- Village Road A (Pucca)
- Village Road A (Katcha)
- Village Road B (Pucca)
- Village Road B (Katcha)
- Paurashava Road
- Railway Network
- Embankment
- Telecommunication line
- Power Transmission Line

**Natural Features**

- Wide River
- Water Bodies
- Sandy Area
- Khal
- Forest
- Hill

**Socio-Economic Infrastructures**

- Growth Centre
- Small Hat/Bazar
- Police Station
- Upazila Health Complex
- Family welfare Centre
- Community Clinic
- Post Office
- College
- High School
- Primary School
- Madrasa
- Mosque
- Ashrayan/Abasan
- Temple

Compiled from : LGED Upazila Base Maps 1994-95, Landsat TM 1998, GPS Survey 1998 and Field Checking in November 2004.  
Projection : Lambert's Conformal Conic  
PREPARED BY : GIS UNIT  
LOCAL GOVERNMENT ENGINEERING DEPARTMENT



## BASIC INFORMATION OF ROAD

**DIVISION : CHITTAGONG**

**DISTRICT : COMILLA**

ROAD CODE	ROAD NAME	CREST WIDTH (m)	TOTAL LENGTH (Km)	SURFACE TYPE-WISE BREAK-UP (Km)				STRUCTURE		EXISTING GAP	
				EARTHEN	FLEXIBLE PAVEMENT (BC)	BRICK PAVEMENT (WBM/HBB/BFS)	RIGID PAVEMENT (CC/RCC)	NUMBER	SPAN (m)	NUMBER	SPAN (m)
1	2	3	4	5	6	7	8	9	10	11	12

**UPAZILA : CHANDINA**

**ROAD TYPE : UPAZILA ROAD**

419272002	Chandina - Dollai Nowabpur Rd.	6.00	18.70	6.44	9.65	2.62	0.00	43	97.03	0	0.00
419272003	Ranichara- Bangla Bazar Fawai Road. (UZR #192)	3.50	13.40	8.43	0.00	4.97	0.00	26	28.90	0	0.00
419272004	Chandina - Latifpur Rd. (UZR #184)	4.26	8.00	3.30	4.70	0.00	0.00	15	23.60	0	0.00
419272006	Madhaya-Dollai Noabpur -Rahimanagar Road (UZR #)	6.00	20.70	0.00	20.70	0.00	0.00	30	147.20	0	0.00

**UPAZILA ROAD TOTAL: 4 Nos. Road** 60.80 18.17 35.05 7.59 0.00 114 296.73 0 0.00

**ROAD TYPE : UNION ROAD**

419273003	Chandina - Khoshbash Rd.	5.00	6.90	1.95	3.35	1.60	0.00	28	38.40	0	0.00
419273005	Ellitgong - Krisnapur Rd.	2.43	6.73	6.73	0.00	0.00	0.00	16	90.30	0	0.00
419273006	Karonkhal - Barera Rd.	3.40	4.98	3.60	0.50	0.88	0.00	7	53.00	0	0.00
419273008	Muradpur - Batagashi Rd.	3.50	2.30	1.60	0.00	0.70	0.00	5	22.10	0	0.00
419273009	Hossainpur - Kongai Rd.	4.00	4.00	1.66	2.34	0.00	0.00	7	14.85	0	0.00
419273010	Kutumbapur - Kaliarchar Karaiya Road.	5.30	14.76	0.00	11.92	2.84	0.00	20	107.13	1	15.00
419273011	Dollai Nowabpur (Natingi) - Kaliarchar bazar.	3.65	2.44	0.00	2.44	0.00	0.00	7	6.70	0	0.00
419273012	Mohichail - Badarpur Rd.	3.65	2.20	0.80	0.00	1.40	0.00	5	8.70	0	0.00
419273015	Barera Bazar - Mohichail Bazar	3.05	4.00	0.00	4.00	0.00	0.00	5	28.50	0	0.00
419273016	Machichil -Porchunga- Ragdail bazar Rd.	3.05	9.50	1.56	0.63	7.32	0.00	14	66.80	0	0.00
419273017	Natingi - Hossainpur via-Darora Bazar Road.	3.05	4.20	1.55	0.00	2.65	0.00	8	19.35	0	0.00
419273018	Derera bazar - Kailain Dighirpar Rd.	3.04	3.50	2.65	0.00	0.85	0.00	3	14.54	0	0.00
419273020	Lona - Gullai U.P.	2.10	3.80	3.80	0.00	0.00	0.00	9	6.30	1	10.00
419273021	Kailain Bazar - Dhighirpur.	2.50	1.80	1.20	0.00	0.60	0.00	2	2.00	0	0.00
419273022	Kaduti Bazar - Barkarai.(Moggarpar)	3.05	4.30	3.00	0.00	1.30	0.00	8	19.20	0	0.00
419273023	Gomta - Batagashi - Mohanpur road.	2.40	6.50	6.50	0.00	0.00	0.00	5	79.10	0	0.00
419273024	Etbarpur - Majkhar Rd.	3.05	4.00	4.00	0.00	0.00	0.00	6	29.86	0	0.00
419273025	Chandina - Harong Road.	4.00	1.50	0.00	1.50	0.00	0.00	2	5.20	0	0.00
419273026	Chaigaria - Barera Rd.	3.04	4.10	4.10	0.00	0.00	0.00	9	64.00	0	0.00
419273027	Kaduti - Murarpar Rd via Orain-Taltala	4.87	8.65	6.96	0.00	1.69	0.00	7	36.82	0	0.00
419273028	Belashwar- Kerankhal Vi faridpur road	3.00	6.90	5.55	0.00	1.35	0.00	17	84.80	0	0.00
419273029	Baragabindapur - Etbarpur Rd. via Moddhatala, Sitalpur	2.74	9.05	8.26	0.00	0.79	0.00	9	17.00	0	0.00
419273030	Badarpur - Birkhal Rd.	3.35	8.80	8.80	0.00	0.00	0.00	0	0.00	0	0.00
419273031	Mohichail - Ambarpur Rd via Jorpuni-Sreerampur	3.04	5.85	4.95	0.90	0.00	0.00	6	33.20	0	0.00
419273032	Meher - Mohichail Rd.	2.00	1.85	1.10	0.75	0.00	0.00	3	1.05	0	0.00
419273033	Chandina LSD to Edthbarpur Road.	2.80	6.00	4.83	1.00	0.17	0.00	9	42.00	0	0.00

**UNION ROAD TOTAL: 26 Nos. Road** 138.60 85.15 29.33 24.13 0.00 217 890.90 2 25.00

**ROAD TYPE : VILLAGE ROAD-A**

419274001	Nuritala - Barera Rd.	3.04	2.75	2.75	0.00	0.00	0.00	0	0.00	0	0.00
419274003	Pihar - Barkait Rd.	3.35	3.94	3.94	0.00	0.00	0.00	0	0.00	0	0.00
419274005	Parchanga - Sreerampur Rd.	3.50	9.50	9.50	0.00	0.00	0.00	0	0.00	0	0.00
419274006	Barkarai - Kachua Rd.	4.88	1.59	1.59	0.00	0.00	0.00	0	0.00	0	0.00
419274008	Belaswar - Harikhola Rd.	3.65	3.36	3.36	0.00	0.00	0.00	0	0.00	0	0.00
419274012	Bagurapara - Kongai Rd.	3.04	4.75	4.75	0.00	0.00	0.00	0	0.00	0	0.00
419274013	Kazi - Zorepukuria Barera Rd.	2.90	7.36	7.36	0.00	0.00	0.00	0	0.00	0	0.00
419274015	Chandina LSD - Baniachang Rd.	3.35	8.45	7.95	0.00	0.50	0.00	0	0.00	0	0.00
419274016	Rarirchar - Harong Rd	1.83	5.47	5.47	0.00	0.00	0.00	0	0.00	0	0.00
419274017	Chaikot - Baniachong Rd.	3.04	5.28	5.28	0.00	0.00	0.00	0	0.00	0	0.00
419274018	Alikamura - Karnafuli Rd.	3.60	7.34	7.34	0.00	0.00	0.00	0	0.00	0	0.00
419274019	Badarpur-Birkhal Road	3.00	3.35	3.35	0.00	0.00	0.00	0	0.00	0	0.00
419274020	Mohichail - Kaduti Rd.	3.00	4.72	4.72	0.00	0.00	0.00	0	0.00	0	0.00
419274022	Ghoramara-Chatadda Rd.	3.00	9.10	9.10	0.00	0.00	0.00	0	0.00	0	0.00

## BASIC INFORMATION OF ROAD

**DIVISION : CHITTAGONG**

**DISTRICT : COMILLA**

ROAD CODE	ROAD NAME	CREST WIDTH (m)	TOTAL LENGTH (Km)	SURFACE TYPE-WISE BREAK-UP (Km)				STRUCTURE		EXISTING GAP	
				EARTHEN	FLEXIBLE PAVEMENT (BC)	BRICK PAVEMENT (WBM/HBB/BFS)	RIGID PAVEMENT (CC/RCC)	NUMBER	SPAN (m)	NUMBER	SPAN (m)
1	2	3	4	5	6	7	8	9	10	11	12
419274023	Faridpur - Bharbhanga Rd.	1.50	3.22	3.22	0.00	0.00	0.00	0	0.00	0	0.00
419274024	Haikhola - Tolatali Rd.	2.75	5.56	5.56	0.00	0.00	0.00	0	0.00	0	0.00
419274026	Bhuari - Barkarai Rd.	1.50	6.00	6.00	0.00	0.00	0.00	0	0.00	0	0.00
419274029	Nawabpur - Kaikarai Rd.	3.00	2.50	1.30	0.00	1.20	0.00	3	18.60	0	0.00
419274032	Zeroaish- Bichundair - Kaliarchar(Basantapur ) Rd.	3.65	5.98	5.98	0.00	0.00	0.00	0	0.00	0	0.00
419274033	Nowabpur - Eliashpur Rd.	3.00	7.39	7.39	0.00	0.00	0.00	0	0.00	0	0.00
419274034	Kaliarchar - Basantapur Rd.	3.50	1.60	0.10	1.50	0.00	0.00	0	0.00	0	0.00
419274035	Keshora - Mirakhola Rd.	2.20	5.59	5.59	0.00	0.00	0.00	0	0.00	0	0.00
419274037	Singur - Derera Rd	3.05	1.90	1.90	0.00	0.00	0.00	0	0.00	0	0.00
419274038	Hossainpur - Darura bazar Rd	3.05	1.50	1.50	0.00	0.00	0.00	3	5.75	0	0.00
419274039	Kubbaria - Ragdail bazar	3.00	5.57	5.57	0.00	0.00	0.00	0	0.00	0	0.00
419274040	Kaliarchar - Karaiya Rd	6.00	2.73	2.73	0.00	0.00	0.00	0	0.00	0	0.00
419274041	Kaliarchar - Bichara Rd	3.00	1.50	1.50	0.00	0.00	0.00	0	0.00	0	0.00
419274042	Ghatigora - Mohanpur Rd	2.13	2.50	2.50	0.00	0.00	0.00	0	0.00	0	0.00
419274043	Nazirpur - Satgaon Rd	2.00	2.00	2.00	0.00	0.00	0.00	0	0.00	0	0.00
419274045	Nichantapur- Amborpur via jorpukuria road.	3.00	4.00	4.00	0.00	0.00	0.00	4	30.00	0	0.00
419274046	Mohichair- Keshra road	3.00	3.00	3.00	0.00	0.00	0.00	0	0.00	0	0.00
419274048	Kailayan Patwar bari to Amalaxhi Road via Unnorbahar.	2.50	3.00	3.00	0.00	0.00	0.00	0	0.00	0	0.00
419274049	Madhaya UP Complex to Nowtala Madrasha up to RHD Road.	2.44	2.70	2.70	0.00	0.00	0.00	5	25.20	0	0.00
419274050	Dewkamta-Panch pukuria - kaylain Road.	2.44	3.10	3.10	0.00	0.00	0.00	2	1.22	0	0.00
419274051	Badarpur -Gazaria Road.	3.00	2.55	2.55	0.00	0.00	0.00	6	8.20	0	0.00
419274052	Kaliarchar-Abedanoor complex-Kangai uttar arang-Mohanpur Road	3.50	5.50	4.10	1.40	0.00	0.00	0	0.00	0	0.00
419274053	Karaiya Kutubapur Road to Ismail foundation Road.	3.50	1.50	1.50	0.00	0.00	0.00	0	0.00	0	0.00
419274054	Layamehar to Ismail foundation Road via h/o Kashem Member.	2.50	2.00	2.00	0.00	0.00	0.00	0	0.00	0	0.00
419274055	Abedanoor H/School to Kanaiya Bari Road	2.50	1.50	1.50	0.00	0.00	0.00	0	0.00	0	0.00
419274056	Fawi - Awral Road.	3.00	3.00	3.00	0.00	0.00	0.00	0	0.00	0	0.00
419274057	Madhaya-Dollai Noabpur Road to Karaiya-Kutumbapur Road.	3.00	3.00	3.00	0.00	0.00	0.00	0	0.00	0	0.00
419274058	Basantapur to Abedanoor Foundation Hospital Road.	3.00	0.60	0.00	0.60	0.00	0.00	0	0.00	0	0.00
419274059	Bararua(Ujania) to Kaykari Up to Karaira Road .	3.00	2.00	2.00	0.00	0.00	0.00	0	0.00	0	0.00
419274060	Kerankhal- Shatbria -Choygoria Road.	3.66	1.75	1.75	0.00	0.00	0.00	2	23.00	0	0.00
419274061	Jalam- jatashar- Dherara-Dekamta.	3.04	4.50	4.50	0.00	0.00	0.00	0	0.00	0	0.00
<b>VILLAGE ROAD-A TOTAL: 45 Nos. Road</b>			<b>176.20</b>	<b>171.00</b>	<b>3.50</b>	<b>1.70</b>	<b>0.00</b>	<b>25</b>	<b>111.98</b>	<b>0</b>	<b>0.00</b>

**ROAD TYPE : VILLAGE ROAD-B**

419275001	Baraiya Krisnapur - East para Rd.	1.20	1.76	1.76	0.00	0.00	0.00	0	0.00	0	0.00
419275002	Binodmari - Bashikpur Rd.	1.30	2.43	2.43	0.00	0.00	0.00	0	0.00	0	0.00
419275003	Baraiya - South Rd.	1.25	1.29	1.29	0.00	0.00	0.00	0	0.00	0	0.00
419275005	Bataghasi - Munshibari Rd.	0.60	0.64	0.64	0.00	0.00	0.00	0	0.00	0	0.00
419275006	Tirchar Madrasha - Katir Bazar Rd.	1.90	0.67	0.67	0.00	0.00	0.00	0	0.00	0	0.00
419275007	Tirchar Mohonpur - Uttar Krisnapur Rd.	1.60	1.36	1.36	0.00	0.00	0.00	0	0.00	0	0.00
419275008	Gobgachia - Zanirapara Rd.	1.40	1.26	1.26	0.00	0.00	0.00	0	0.00	0	0.00
419275009	Madaiy Nowabpur - Khaiya para Rd.	2.25	1.97	1.97	0.00	0.00	0.00	0	0.00	0	0.00
419275010	Parchanga - Mohonpur Rd.	2.10	1.61	1.61	0.00	0.00	0.00	0	0.00	0	0.00
419275011	Ambarpur bazar - Kutumbapur Rd.	2.10	2.38	2.38	0.00	0.00	0.00	0	0.00	0	0.00
419275012	Naotala - Alitak Rd.	2.25	1.83	1.83	0.00	0.00	0.00	0	0.00	0	0.00
419275013	Kerankhal - Madhyapara Rd.	2.15	1.85	1.85	0.00	0.00	0.00	0	0.00	0	0.00
419275014	Datalia - Gabindapur Rd.	2.00	2.76	2.76	0.00	0.00	0.00	0	0.00	0	0.00
419275015	Nischintapur - Chatadda Rd.	1.50	1.10	1.10	0.00	0.00	0.00	0	0.00	0	0.00
419275017	Kalgow - fatepur Rd.	1.00	1.30	1.30	0.00	0.00	0.00	0	0.00	0	0.00
419275019	Majhee bari - Nischintapur Rd.	1.20	1.83	1.83	0.00	0.00	0.00	0	0.00	0	0.00
419275023	Barera Khatoonerpol - Lonakanda	1.25	2.54	2.54	0.00	0.00	0.00	0	0.00	0	0.00
419275028	Jamirapara - Baraiya Madrasha.	1.37	2.28	2.28	0.00	0.00	0.00	0	0.00	0	0.00
419275029	Ramchandrapur - Khirashar Rd.	2.30	3.20	3.20	0.00	0.00	0.00	0	0.00	0	0.00

## BASIC INFORMATION OF ROAD

**DIVISION : CHITTAGONG**

**DISTRICT : COMILLA**

ROAD CODE	ROAD NAME	CREST WIDTH (m)	TOTAL LENGTH (Km)	SURFACE TYPE-WISE BREAK-UP (Km)				STRUCTURE		EXISTING GAP	
				EARTHEN	FLEXIBLE PAVEMENT (BC)	BRICK PAVEMENT (WBM/HBB/ BFS)	RIGID PAVEMENT (CC/RCC)	NUMBER	SPAN (m)	NUMBER	SPAN (m)
1	2	3	4	5	6	7	8	9	10	11	12
419275030	Baragabindpaur - Chaykot.	1.37	2.13	2.13	0.00	0.00	0.00	0	0.00	0	0.00
419275031	Sreemantapur - Khaichara Rd.	2.00	2.44	2.44	0.00	0.00	0.00	0	0.00	0	0.00
419275032	Gabindapur - Purba Ramchandrapur Rd.	1.83	2.29	2.29	0.00	0.00	0.00	0	0.00	0	0.00
419275033	Sreemantapur - Malibari Rd.	1.75	2.96	2.96	0.00	0.00	0.00	0	0.00	0	0.00
419275034	Panipara - Kamarkhola Rd.	0.90	2.44	2.44	0.00	0.00	0.00	0	0.00	0	0.00
419275035	Birkhal - Lanai Rd.	0.92	0.95	0.95	0.00	0.00	0.00	0	0.00	0	0.00
419275036	Bhomarkandi - Shaluchro Rd.	1.00	1.70	1.70	0.00	0.00	0.00	0	0.00	0	0.00
419275037	Kalamsar - Aoral Rd.	1.50	2.90	2.90	0.00	0.00	0.00	0	0.00	0	0.00
419275039	Panipara - Eazbondh Road.	1.57	2.26	2.26	0.00	0.00	0.00	0	0.00	0	0.00
419275040	Badarpur - Singgadda Road.	0.91	1.32	1.32	0.00	0.00	0.00	0	0.00	0	0.00
419275041	Faoi H/School - awzbandh Rd.	0.90	2.26	2.26	0.00	0.00	0.00	0	0.00	0	0.00
419275042	Kartala - Zeruash Rd.	3.00	5.71	5.71	0.00	0.00	0.00	0	0.00	0	0.00
419275044	Rasulpur - Mehar Road.	1.30	1.59	1.59	0.00	0.00	0.00	0	0.00	0	0.00
419275045	Kasharikhola - Ballarchar Rd.	0.92	2.10	2.10	0.00	0.00	0.00	0	0.00	0	0.00
419275046	Hossainpur - Bagurapara Road.	1.90	1.61	1.61	0.00	0.00	0.00	0	0.00	0	0.00
419275049	Bhowri - Lengramuri Rd.	2.40	3.05	3.05	0.00	0.00	0.00	0	0.00	0	0.00
419275054	Deakamta - Lakshmipur Rd.	2.40	3.98	3.98	0.00	0.00	0.00	0	0.00	0	0.00
419275055	Sittalpur - Bagabari Rd.	2.74	2.60	2.60	0.00	0.00	0.00	0	0.00	0	0.00
419275056	Satgaon- Uttar krishnapur- Muradnagar road	2.00	3.00	3.00	0.00	0.00	0.00	0	0.00	0	0.00
419275057	Suhilpur Adam ali house to Muradnagar road	2.00	3.00	3.00	0.00	0.00	0.00	0	0.00	0	0.00
419275058	Batagashi hospital to Ishak chairman house road	1.50	1.50	1.50	0.00	0.00	0.00	0	0.00	0	0.00
419275059	Mohanpur Mayshan bari to Kongai bazar road	2.50	2.50	2.50	0.00	0.00	0.00	0	0.00	0	0.00
419275060	Mohanpur- Dhakhil madrasha to kangai Taltala road	1.50	2.00	2.00	0.00	0.00	0.00	0	0.00	0	0.00
419275061	Mohanpur Dhakhil madrasha to Sultan kabiraz bari road via Motzar Sarker bari.	2.00	3.00	3.00	0.00	0.00	0.00	0	0.00	0	0.00
419275062	Nolpuni Rabur bari to kadim ali House road	1.50	1.50	1.50	0.00	0.00	0.00	0	0.00	0	0.00
419275063	Mohanpur fazlu member to Padua Road	1.50	2.00	2.00	0.00	0.00	0.00	0	0.00	0	0.00
419275064	Mohanpur Mayhan bari to kabiraz para Ayub ali member house road	2.50	1.50	1.50	0.00	0.00	0.00	0	0.00	0	0.00
419275065	Chathadda Mazumdar bari to Gabbari road via Alam house.	2.50	1.00	1.00	0.00	0.00	0.00	0	0.00	0	0.00
419275066	Chatadda Purbapara Ramiz Mazumder house to Moslem Mazumder bari Road	2.50	1.00	1.00	0.00	0.00	0.00	0	0.00	0	0.00
419275067	Chatadda Edgah to Jaynal Master house road.	2.50	1.50	1.50	0.00	0.00	0.00	0	0.00	0	0.00
419275068	Ramchandrapur- to chatadda road.	2.50	1.50	1.50	0.00	0.00	0.00	0	0.00	0	0.00
419275069	Mohichair Shahid Ziaur Rahman College to Changachhia Bridge road	2.50	2.00	2.00	0.00	0.00	0.00	0	0.00	0	0.00
419275070	Jamirapara to Chatadda road via Kazi Para.	2.50	2.00	1.40	0.60	0.00	0.00	0	0.00	0	0.00
419275071	Mohanpur noa Bazar to Taju mi house road via mohila member house.	2.00	1.00	1.00	0.00	0.00	0.00	0	0.00	0	0.00
419275072	Tirchar Alam member house to Tirchar Showdagah bari road.	1.50	0.60	0.60	0.00	0.00	0.00	0	0.00	0	0.00
419275073	Tirchar deep to Munshi bari road.	1.50	0.60	0.60	0.00	0.00	0.00	0	0.00	0	0.00
419275074	Bishaw road to Noab ali bari road.	2.00	2.00	2.00	0.00	0.00	0.00	0	0.00	0	0.00
419275075	Mohanpur Dhakhil Madrasha to Bar bagania road via Nolpuni.	1.00	5.00	5.00	0.00	0.00	0.00	0	0.00	0	0.00
419275076	Keshora-Abedanoor Foundation road via Kongai.	2.50	5.00	5.00	0.00	0.00	0.00	0	0.00	0	0.00
419275077	Madhaya- Batabaria road via Kashempur.	2.50	3.50	3.50	0.00	0.00	0.00	0	0.00	0	0.00
419275078	Khadghar Bishawroad to Kutumbapur road.	2.50	2.50	2.50	0.00	0.00	0.00	0	0.00	0	0.00
419275079	Omborpur- Rajarbazar road.	1.50	3.00	3.00	0.00	0.00	0.00	0	0.00	0	0.00
419275080	Barera-Monther hatkhola road.	2.50	3.40	3.40	0.00	0.00	0.00	0	0.00	0	0.00
419275081	Montherhat khola to Chilora(amborpur) road.	2.00	2.00	2.00	0.00	0.00	0.00	0	0.00	0	0.00
419275083	Ranichara-Fatepur Road	2.50	2.50	2.50	0.00	0.00	0.00	0	0.00	0	0.00
419275084	West Belashar- Dumuria road(Upto Kerat Ali Bridge).	1.00	1.73	1.36	0.00	0.37	0.00	0	0.00	0	0.00
419275085	Uzirpur- Salika road.	3.00	0.50	0.50	0.00	0.00	0.00	0	0.00	0	0.00
419275086	Lakhmipur to Kaylayan Road via Reg.Non govt. Pry School.	2.00	1.00	1.00	0.00	0.00	0.00	2	7.00	0	0.00
419275087	Mohanpur Ismail House to Dhakhinpara Eid Gah	2.00	2.50	2.50	0.00	0.00	0.00	0	0.00	0	0.00
419275088	Khalil Muhuri House(At karaiya-Kutumbapur Road) to Kangai Bara Bari Road.	1.50	1.50	1.50	0.00	0.00	0.00	0	0.00	0	0.00

## BASIC INFORMATION OF ROAD

**DIVISION : CHITTAGONG**

**DISTRICT : COMILLA**

ROAD CODE	ROAD NAME	CREST WIDTH (m)	TOTAL LENGTH (Km)	SURFACE TYPE-WISE BREAKE-UP (Km)				STRUCTURE		EXISTING GAP		
				EARTHEN	FLEXIBLE PAVEMENT (BC)	BRICK PAVEMENT (WBM/HBB/BFS)	RIGID PAVEMENT (CC/RCC)	NUMBER	SPAN (m)	NUMBER	SPAN (m)	
1	2	3	4	5	6	7	8	9	10	11	12	
419275089	Kongai High school to Jaladar Bari road via Maizer Baro Bridge.	2.50	2.00	2.00	0.00	0.00	0.00	0	0.00	0	0.00	
419275090	Mirakhala(Taltala Bazar) to Mohiuddin Muhuri House road via Bazlur Rahaman house.	1.50	2.00	2.00	0.00	0.00	0.00	0	0.00	0	0.00	
419275091	Gallai Madina Market to Noab Ali house Road.	2.50	0.50	0.50	0.00	0.00	0.00	0	0.00	0	0.00	
419275092	Gallai Aziz Pradhan house to Mirakhala Pry. School Road.	2.00	0.60	0.60	0.00	0.00	0.00	0	0.00	0	0.00	
419275093	Karaiya Munshi Bari to Ismain Foundation Road.	2.00	3.50	3.50	0.00	0.00	0.00	0	0.00	0	0.00	
419275094	Hosainpur to Barura pull road Via Hossain pur Bhuya Bari and Padua.	2.50	2.00	2.00	0.00	0.00	0.00	0	0.00	0	0.00	
419275095	Maizkhar- Titkur Road via Mayhan Bari Alikamura Road.	2.75	5.00	5.00	0.00	0.00	0.00	0	0.00	0	0.00	
419275096	Fawai- Madarpur Road.	2.75	3.00	3.00	0.00	0.00	0.00	0	0.00	0	0.00	
419275097	Badarpur-Maizkhar Road	2.00	4.50	4.50	0.00	0.00	0.00	0	0.00	0	0.00	
419275098	Jamirapara Monipur to padua Road via Moshespur.	2.00	7.00	7.00	0.00	0.00	0.00	0	0.00	0	0.00	
419275099	Mohichail Ombarpur to Batabari Pry school road.	2.50	3.00	3.00	0.00	0.00	0.00	0	0.00	0	0.00	
419275100	baraiya shaleh Chairman house to Baraiya gheda Mollah House road.	1.50	2.00	2.00	0.00	0.00	0.00	0	0.00	0	0.00	
419275101	Barera-Mohichail road (Near Afizuddin's Pull) to - Chatadda Sekander House road via Ramchandrapur Pry School.	2.00	1.00	1.00	0.00	0.00	0.00	0	0.00	0	0.00	
419275102	Batagashi Bazatr - Muradnagar via Binod muri.	2.00	4.00	4.00	0.00	0.00	0.00	0	0.00	0	0.00	
419275103	Mohonpur Hakim Mizi Bari to Mohanpur Bazar.	2.00	1.50	1.50	0.00	0.00	0.00	0	0.00	0	0.00	
419275104	Karaiya-Kutumbapur (Near Yatim Khana) Road to Ghatigara Road Via Afazuddin Master house.	2.00	2.50	2.50	0.00	0.00	0.00	0	0.00	0	0.00	
419275105	Karaiya Kutumbapur Road (Near h/o Mohor Ali) to Gograr Bill Via H/o Hamid Member house.	2.00	3.50	3.50	0.00	0.00	0.00	0	0.00	0	0.00	
419275106	Kaylain Bazar to Krishnapur Road via H/o Patwari bari ,A.Mamud & Bara Bari.	2.75	5.00	5.00	0.00	0.00	0.00	0	0.00	0	0.00	
419275107	Gallai Bara Dhigi to Munshi Bari Road.	2.00	2.00	2.00	0.00	0.00	0.00	0	0.00	0	0.00	
419275108	Kaykarai Ayub Ali house to Kaykari(Taltala) road	2.00	1.50	1.50	0.00	0.00	0.00	0	0.00	0	0.00	
<b>VILLAGE ROAD-B TOTAL: 89 Nos. Road</b>				201.78	200.81	0.60	0.37	0.00	2	7.00	0	0.00
<b>CHANDINA UPAZILA TOTAL: 164 Nos. Road</b>				577.38	475.13	68.48	33.78	0.00	358	1306.61	2	25.00