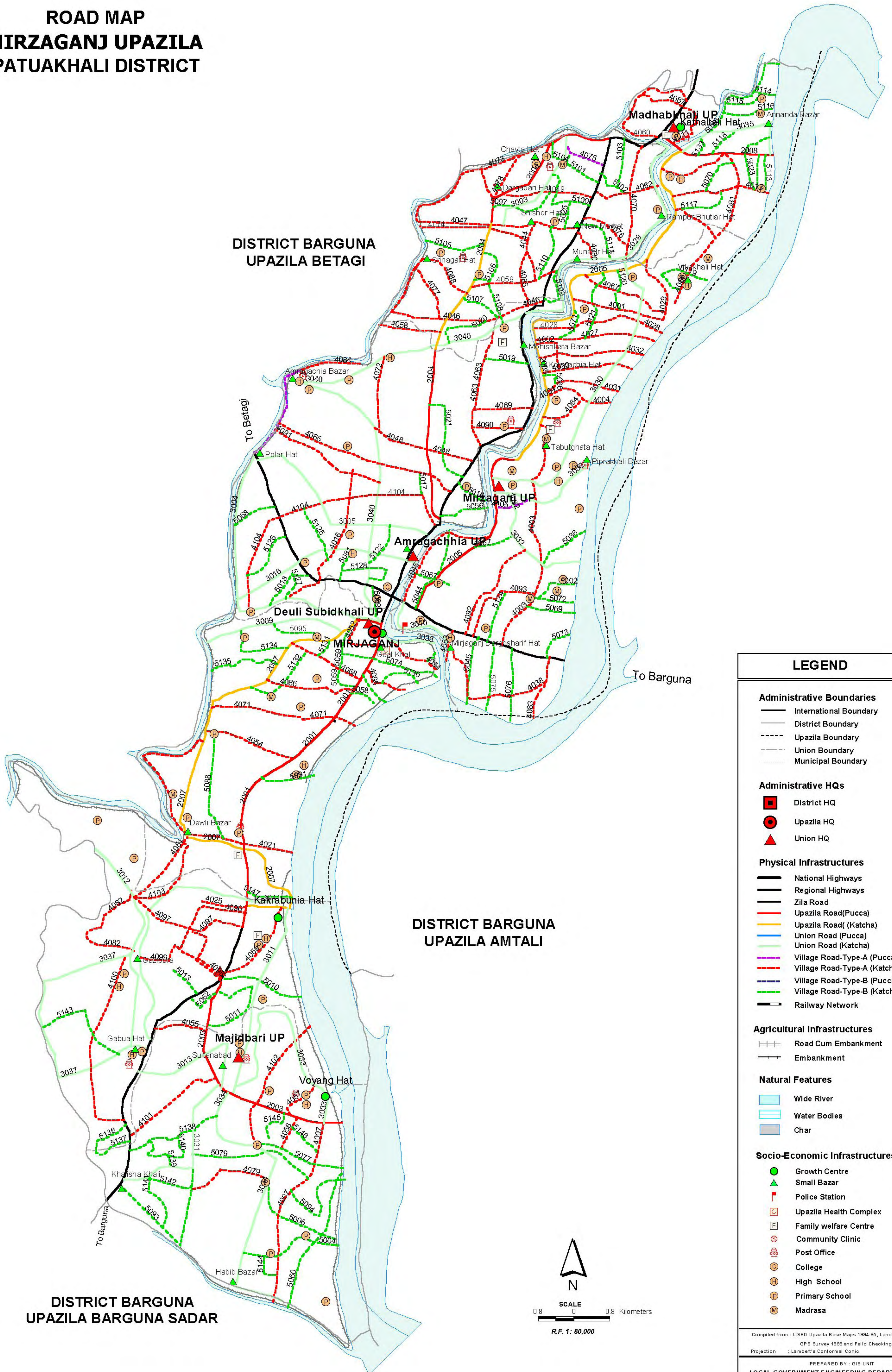


ROAD MAP MIRZAGANJ UPAZILA PATUAKHALI DISTRICT



DISTRICT BARGUNA
UPAZILA BETAGI

DISTRICT BARGUNA
UPAZILA AMTALI

DISTRICT BARGUNA
UPAZILA BARGUNA SADAR

LEGEND

Administrative Boundaries

- International Boundary
- District Boundary
- - - Upazila Boundary
- - - Union Boundary
- · · · · Municipal Boundary

Administrative HQs

- District HQ
- Upazila HQ
- ▲ Union HQ

Physical Infrastructures

- National Highways
- Regional Highways
- Zila Road
- Upazila Road (Pucca)
- Upazila Road (Katcha)
- Union Road (Pucca)
- Union Road (Katcha)
- Village Road-Type-A (Pucca)
- Village Road-Type-A (Katcha)
- Village Road-Type-B (Pucca)
- Village Road-Type-B (Katcha)
- Railway Network

Agricultural Infrastructures

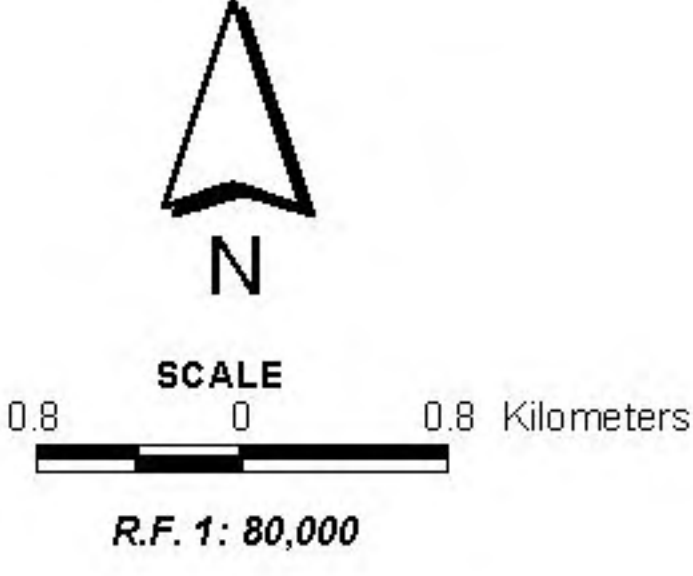
- Road Cum Embankment
- Embankment

Natural Features

- Wide River
- Water Bodies
- Char

Socio-Economic Infrastructures

- Growth Centre
- ▲ Small Bazar
- Police Station
- Upazila Health Complex
- Family welfare Centre
- Community Clinic
- Post Office
- College
- High School
- Primary School
- Madrasa



Compiled from : LGED Upazila Base Maps 1994-95, Landstat TM 1996,
GPS Survey 1999 and Field Checking in May 2001
Projection : Lambert's Conformal Conic
PREPARED BY : GIS UNIT
LOCAL GOVERNMENT ENGINEERING DEPARTMENT

BASIC INFORMATION OF ROAD

DIVISION : BARISAL

DISTRICT : PATUAKHALI

ROAD CODE	ROAD NAME	CREST WIDTH (m)	TOTAL LENGTH (Km)	SURFACE TYPE-WISE BREAK-UP (Km)				STRUCTURE		EXISTING GAP	
				EARTHEN	FLEXIBLE PAVEMENT (BC)	BRICK PAVEMENT (WBM/HBB/BFS)	RIGID PAVEMENT (CC/RCC)	NUMBER	SPAN (m)	NUMBER	SPAN (m)
1	2	3	4	5	6	7	8	9	10	11	12
578764016	Kasinath Sluice gate - RHD - Uttar Amragachia Hazrat Ali GPS Rd.	3.00	3.50	3.50	0.00	0.00	0.00	2	40.00	2	15.00
578764021	Mahindabad - RHD - Delui bazar - Lamua Madrasha - UZR Rd.	3.00	6.00	6.00	0.00	0.00	0.00	2	48.48	2	30.00
578764025	RHD at Malkerbari - H/o. Goni khan Rd.	3.00	1.20	1.20	0.00	0.00	0.00	0	0.00	0	0.00
578764027	Andua khalgora - Hosania Madrasha - Kalikapur Lunchghat Rd.	3.00	5.00	5.00	0.00	0.00	0.00	0	0.00	4	62.00
578764028	Dakhin Paschem Andua Reg P/S - H/o Aziz sikder - Kalikapur Saleha Khatun Girls School Rd.	3.00	4.10	4.10	0.00	0.00	0.00	3	60.00	1	10.00
578764029	Vikakhali bazar - Purbba Andua GPS at UZR Rd.	3.00	2.90	2.90	0.00	0.00	0.00	1	15.00	3	40.00
578764030	Kalagachia bazar - Kalkapur GPS Rd.	3.00	2.20	2.20	0.00	0.00	0.00	2	33.00	0	0.00
578764031	UZR at Amtali Khalgora - H/O Sheraj Gazi - H/O Zahid Gazi Rd.	2.50	2.50	2.50	0.00	0.00	0.00	2	25.00	2	32.00
578764032	UZR at South Side of Kalagachia GPS - H/O Hiron khan - Kalikapur Lunch ghat Rd.	3.00	2.10	2.10	0.00	0.00	0.00	2	30.00	0	0.00
578764038	Mirjagonj Darbar high school - Adershagram - Fakirbari Rd.	3.00	3.00	3.00	0.00	0.00	0.00	2	25.00	1	5.00
578764044	Eastper of Bazita Madrasha - Bazita high School - Labubunia HRS culvert- Sowjalia Launchghat.	3.00	3.50	3.50	0.00	0.00	0.00	5	79.00	1	6.00
578764045	RHD at Sreemonto bridge - UZR near the H/O Rasid mollah Rd.	2.50	2.30	0.00	2.30	0.00	0.00	2	6.00	0	0.00
578764046	HRS at North side of Mahiskata Bazar - H/O Rashid Ch.-Srinagar HS - Fadarhat.	2.44	4.50	4.50	0.00	0.00	0.00	5	78.00	1	20.00
578764047	New market HRS - Shishurhat - dargabari hat Rd.	4.00	3.80	1.50	2.30	0.00	0.00	5	113.00	0	0.00
578764048	RHD at Fakirerhat - Haque Mollik - Mayda UNR Rd.	3.50	2.80	2.80	0.00	0.00	0.00	3	24.22	1	5.00
578764049	HRS At H/O Monasep Sikder- Karikorbari - UZR at West side H/O Bazita Arshed Dr.	3.66	2.43	2.43	0.00	0.00	0.00	4	72.00	0	0.00
578764050	Kakrabunia Bazar - Singbari HRS Rd.	2.50	2.00	0.00	0.00	2.00	0.00	3	59.20	0	0.00
578764051	Dauli bazar - Baddapasha GPS. Rd.	3.00	2.50	2.50	0.00	0.00	0.00	1	1.22	1	10.00
578764052	RHD at RK girls H/S - Begumpur khalgora.	3.00	1.50	0.63	0.00	0.38	0.50	1	10.00	0	0.00
578764053	HRS - Dargasharif - South Mirzajong at Payra river.	3.00	1.00	0.10	0.60	0.00	0.30	0	0.00	0	0.00
578764054	RHD - Tiani Reg. P.S. - UZR at Uttar Dauli Reg. P.S.Rd.	2.50	2.50	2.50	0.00	0.00	0.00	3	57.00	0	0.00
578764055	UZR at Uttar Sultanabad - H/O Latif Pada - RHD Rd.	3.00	2.20	2.20	0.00	0.00	0.00	2	21.22	0	0.00
578764056	UZR at jhopkhali GPS - Chaltabunia GPS Rd.	3.00	1.60	1.60	0.00	0.00	0.00	0	0.00	2	25.00
578764057	UZR at Jhopkhali GPS - Saraptia Dakhili Madrasha Rd.	3.50	1.50	1.50	0.00	0.00	0.00	0	0.00	2	32.00
578764058	Sreenagorhat - H/O Arshed Dr. Rd.	3.00	2.10	2.10	0.00	0.00	0.00	1	18.20	2	20.00
578764059	Labubnia - Dakuarchara GPS - UZR at H/O Gafur Akhon.	3.00	3.50	3.50	0.00	0.00	0.00	2	33.00	2	35.00
578764060	Kathaltali Bayli bridge - Uttar chaita Reg pry. School - Uttar chaita Madrasha - RHD at H/O Ponditbari Rd.	4.80	3.50	3.50	0.00	0.00	0.00	3	35.00	0	0.00
578764062	Madabkhali HRS - H/o Asraf Prof. - Utter Madabkhali GPS Rd.	3.00	2.80	2.80	0.00	0.00	0.00	1	9.00	2	27.00
578764063	RHD at Fakerhat - Girls School - UNR at H/O Altaf Mirdha via Monir Contractor	3.50	3.50	3.50	0.00	0.00	0.00	0	0.00	2	32.00
578764064	UZR NearAmtali khalgora - Uttar Kalagachia Reg. pry. School - H/O Delor Gazi Rd.	3.00	1.50	1.50	0.00	0.00	0.00	1	15.00	0	0.00
578764065	RHD - Sadumunshirhat GPS - Gilatali sluice via Ismail Hawlader Rd.	3.50	4.10	4.10	0.00	0.00	0.00	1	15.00	2	31.00
578764066	Vikakhali bazar - Nuru Mia Madrasha - UZR Near Votiar hat Rd.	3.05	4.20	4.20	0.00	0.00	0.00	1	12.00	3	38.05
578764067	Vikakhali bazar - UZR Near Abason via Bashabari Rd.	3.00	2.80	2.80	0.00	0.00	0.00	1	15.00	1	5.00
578764068	RHD at - Pachim Subidkhali GPS - Charta at UZR Rd.	3.66	2.50	2.50	0.00	0.00	0.00	1	22.00	1	5.00
578764069	Uttar Bazita GPS - Talgachia	3.00	2.50	2.50	0.00	0.00	0.00	2	33.00	1	5.00
578764070	Guniarjore HRS - Sardarbari- Munshir hat road.	3.50	2.45	2.45	0.00	0.00	0.00	1	12.00	3	20.00
578764071	Char Khali Emnk. - RHD - UZR at Uttar Dauli Rd.	3.50	5.10	5.10	0.00	0.00	0.00	3	48.00	2	15.00
578764072	Mayda chowrasta UNR Near Talukderbari Rd.	3.50	2.00	2.00	0.00	0.00	0.00	2	14.61	1	9.15
578764073	Chaita Ardarsha Reg. PS - Dargir char - Dargabari	3.00	4.00	3.25	0.75	0.00	0.00	1	20.00	3	18.00
578764074	Bazita High School - Shishurhat - Dargabarihat.	3.66	2.10	2.10	0.00	0.00	0.00	2	33.00	1	4.00
578764075	Chaita RHD - Chaita Madrasha Rd.	3.50	1.00	0.00	0.00	0.00	1.00	1	20.00	0	0.00
578764076	RHD at East bazita Club - H/O Bazlu Bayati - Munshirhat Rd.	3.00	3.20	3.20	0.00	0.00	0.00	2	27.00	2	14.00
578764077	Kesmath sree nagor high school - Barrerdhone River Rd.	2.00	2.00	2.00	0.00	0.00	0.00	1	10.00	1	5.00
578764078	Chakarkhali Khalgora - H/O Siraj uddin (Bazita 3rd part)	4.50	1.00	0.00	1.00	0.00	0.00	2	29.00	1	4.00

BASIC INFORMATION OF ROAD

DIVISION : BARISAL

DISTRICT : PATUAKHALI

ROAD CODE	ROAD NAME	CREST WIDTH (m)	TOTAL LENGTH (Km)	SURFACE TYPE-WISE BREAK-UP (Km)				STRUCTURE		EXISTING GAP	
				EARTHEN	FLEXIBLE PAVEMENT (BC)	BRICK PAVEMENT (WBM/HBB/BFS)	RIGID PAVEMENT (CC/RCC)	NUMBER	SPAN (m)	NUMBER	SPAN (m)
1	2	3	4	5	6	7	8	9	10	11	12
578765023	Purba Rampur GPS - Kazibari - Ananda Bazar - H/O Akkas sikder - Sontoshpur GPS Rd.	2.20	2.32	2.32	0.00	0.00	0.00	2	18.00	1	5.00
578765025	West side Bridge at H/O Dabir Master - East bazita Munshibari.	2.00	1.50	1.50	0.00	0.00	0.00	2	14.00	0	0.00
578765036	Piprakhali Reg pry. School - H/O Latif khan - WDB Embankment Rd.	2.20	1.50	1.50	0.00	0.00	0.00	0	0.00	1	10.00
578765044	Barial Khal par(Kapalvara) - Sree Monto River road.	2.44	2.53	2.53	0.00	0.00	0.00	2	36.00	1	9.00
578765045	Mirzagonj Kanki Varibandth - Amiali khal Road.	2.44	1.69	1.69	0.00	0.00	0.00	1	14.00	2	24.00
578765056	Sayilabunia H/O Abul Hossion mirdha - Char sayilabunia Reg. PS Rd.	2.60	2.15	2.15	0.00	0.00	0.00	0	0.00	2	17.00
578765058	WDB Emb. - Golkhali hat at RHD Rd.	1.80	1.68	1.68	0.00	0.00	0.00	0	0.00	1	5.00
578765059	UZR at Begumpur Bridge - RHD Near the H/O Hakim khan West Subidkhalii WAPDA Emb. - GCCR Rd.	1.80	2.71	2.71	0.00	0.00	0.00	2	1.90	1	15.00
578765060	Basunda sluice gate - Habib Bazar Rd.	1.70	3.28	3.28	0.00	0.00	0.00	0	0.00	2	22.00
578765062	Kismatpur RHD - Durga Mandir via. Kismatpur khalper	2.00	2.00	2.00	0.00	0.00	0.00	0	0.00	1	10.00
578765066	Kalagachia Madrasha - H/O Sarifbari Rd.	2.44	1.00	1.00	0.00	0.00	0.00	0	0.00	1	5.00
578765067	UZR at Mazid Akhan Zame Mosque - /O Azahar Sarif Rd.	2.00	1.40	1.40	0.00	0.00	0.00	0	0.00	1	5.00
578765068	Patuakhali Betagi RHD - H/O Samsu Hawlader - UNR Rd.	3.00	1.50	1.50	0.00	0.00	0.00	0	0.00	1	5.00
578765069	Mirjagonj Siraj Gomosta house - Taltali Sluiceghat	2.44	1.00	1.00	0.00	0.00	0.00	0	0.00	1	20.00
578765070	Rampur UZR at H/O Mamun Talukder - H/O Hazi Nazrul Islam Rd.	3.66	1.50	1.50	0.00	0.00	0.00	0	0.00	1	15.00
578765071	Andua GPS - H/O Kader Chwkider Rd.	3.00	2.00	2.00	0.00	0.00	0.00	0	0.00	2	18.00
578765072	Nuriabad Dakhli Madrasha - Taltali Bazar	3.00	1.00	1.00	0.00	0.00	0.00	0	0.00	1	20.00
578765073	RHD at Monoarkhali GPS - Taltali Payra River	3.00	1.80	1.80	0.00	0.00	0.00	1	10.00	0	0.00
578765074	Eanaet khan charman bari - west subidkhalii	3.00	2.00	2.00	0.00	0.00	0.00	1	20.00	1	3.00
578765075	RHD at Golderbari - South Mirzagonj Embnk. Rd.	3.00	2.10	2.10	0.00	0.00	0.00	1	15.00	1	5.00
578765076	RHD near the H/O Kanshon hawlader - H/O. Soliaman Sk.	2.50	2.10	2.10	0.00	0.00	0.00	1	20.00	1	5.00
578765077	Chaitabunia GPS -Tolatoli sluice gate	3.00	4.00	4.00	0.00	0.00	0.00	1	15.00	2	30.00
578765079	Uttar Mazitbari Reg. PS. - Azahar matubbars' house.	2.50	2.50	2.50	0.00	0.00	0.00	0	0.00	2	31.00
578765081	HRS - Kader Talukder house - Amragachia GPS.	3.00	1.20	1.20	0.00	0.00	0.00	1	12.00	1	5.00
578765088	Chartta GPS - Boalia khalgora.	3.00	3.20	3.20	0.00	0.00	0.00	0	0.00	1	5.00
578765089	Subid khali Ansar delar mellghar - RHD at H/O Habib maulana.	3.00	1.00	1.00	0.00	0.00	0.00	0	0.00	1	5.00
578765090	RHD at Golkhali Bazar- Golkhali Sluice.	3.00	1.20	1.20	0.00	0.00	0.00	2	35.00	1	5.00
578765091	HRS at Hazi khali Ansar members' house - Hazikhali Sluice.	3.00	2.00	2.00	0.00	0.00	0.00	0	0.00	0	0.00
578765093	Basunda Reg. PS. - Tukamia mill.	3.00	4.20	4.20	0.00	0.00	0.00	2	33.00	2	11.00
578765094	Basunda Launchghat - Sahi mosque near the H/O sajzhan mollah	3.00	3.50	3.50	0.00	0.00	0.00	0	0.00	3	34.00
578765095	Motahar mollah olama madrasha - UNR at Bageurkhal.	2.50	2.10	2.10	0.00	0.00	0.00	0	0.00	0	0.00
578765096	Panchitbari Reg.PS - Kanky Border.	3.00	1.20	1.20	0.00	0.00	0.00	0	0.00	2	15.00
578765097	Uttar Bazita GPS - West side H/O Khalil Mridha - East Bazita UCRIP Road.	2.00	2.00	2.00	0.00	0.00	0.00	2	12.00	0	0.00
578765100	RHD at Bazita Reg. P.S - Anis Kazi` s Rd.	3.50	2.50	2.50	0.00	0.00	0.00	0	0.00	0	0.00
578765101	RHD at purba Chaita Khalaque hawlader` s house - Chaita Bazar Rd.	3.50	2.40	2.40	0.00	0.00	0.00	2	30.00	1	10.00
578765102	RHD at Mobarok ali` s house - H/O Hossion sikder Rd.	3.00	1.20	1.20	0.00	0.00	0.00	0	0.00	0	0.00
578765103	RHD at Mosarof mawlana` s house - H/O Hatem khan - Munshirhat sluice Rd.	2.50	2.10	2.10	0.00	0.00	0.00	0	0.00	1	20.00
578765104	Chaita Girls school - Chaita madrasha Rd.	3.00	1.00	1.00	0.00	0.00	0.00	0	0.00	0	0.00
578765105	UZR at H/O Moniruddin - Dargabari hat Rd.	3.00	2.10	2.10	0.00	0.00	0.00	0	0.00	0	0.00
578765106	UZR at H/O Razaque Master - H/O Khalil Master via Natun sree nagor Rd.	3.00	2.60	2.60	0.00	0.00	0.00	1	15.00	1	20.00
578765107	UZR at H/O Moslem - Rashid Gazi mosque Rd.	3.00	1.60	1.60	0.00	0.00	0.00	0	0.00	0	0.00
578765108	Uttar Jhatibunia GPS - Purbakafula Reg. P.S - Natun sree nagor Rd.	3.00	2.60	2.60	0.00	0.00	0.00	1	15.00	1	20.00
578765109	Kismoth Zatibunia Reg. P.S - Raribari - Sree monto river Rd.	2.50	1.70	1.70	0.00	0.00	0.00	0	0.00	0	0.00
578765110	Labubunia H/O Wazed khan - Talukder Bari - H/O Nurmohammad Rd.	3.00	2.30	2.30	0.00	0.00	0.00	0	0.00	2	20.00
578765111	H/O Golam master Bridge - H/O Gofur hawlader Rd.	3.00	1.70	1.70	0.00	0.00	0.00	0	0.00	0	0.00

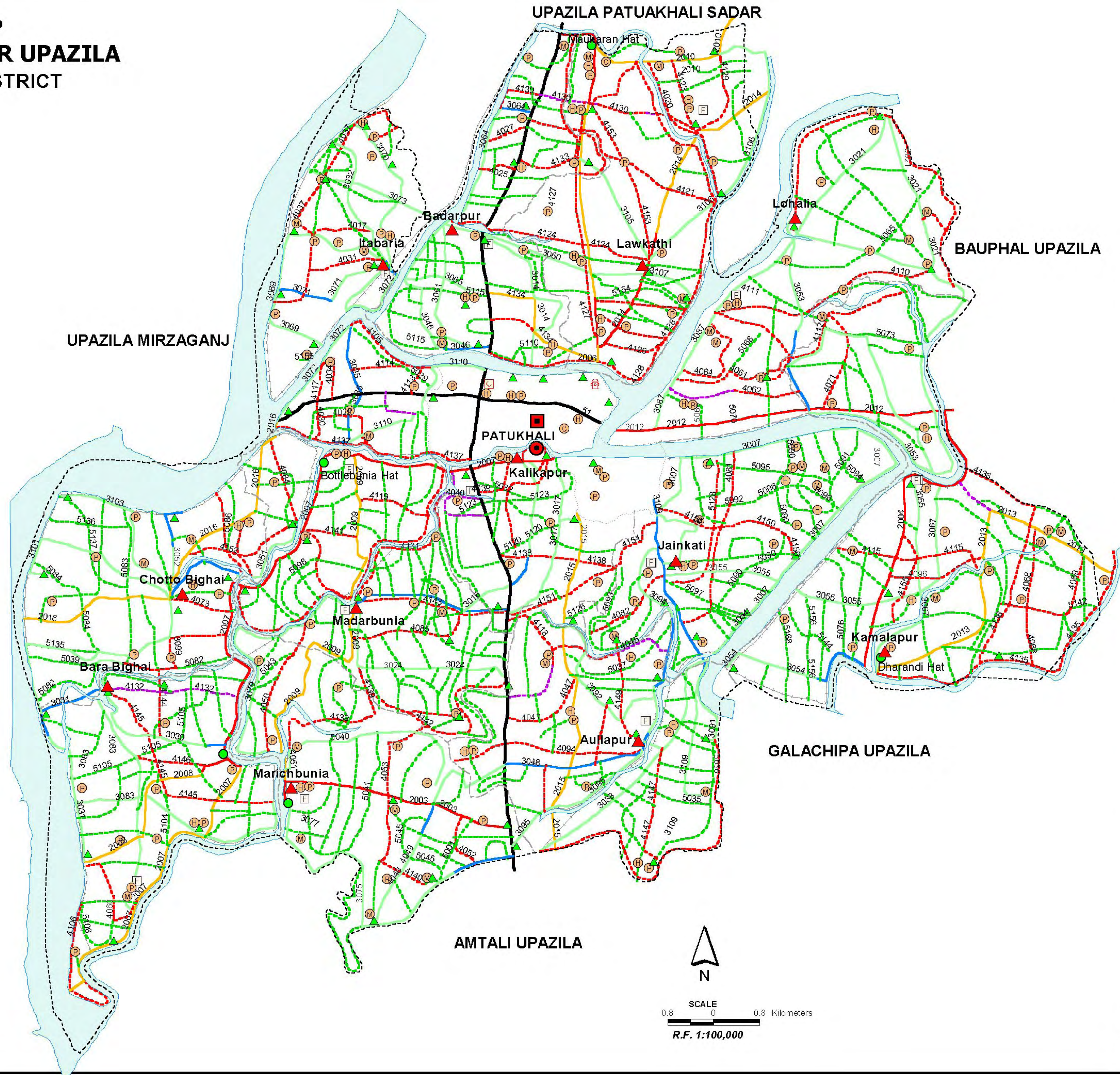
BASIC INFORMATION OF ROAD

DIVISION : BARISAL

DISTRICT : PATUAKHALI

ROAD CODE	ROAD NAME	CREST WIDTH (m)	TOTAL LENGTH (Km)	SURFACE TYPE-WISE BREAK-UP (Km)				STRUCTURE		EXISTING GAP	
				EARTHEN	FLEXIBLE PAVEMENT (BC)	BRICK PAVEMENT (WBM/HBB/BFS)	RIGID PAVEMENT (CC/RCC)	NUMBER	SPAN (m)	NUMBER	SPAN (m)
1	2	3	4	5	6	7	8	9	10	11	12
578765112	UZR at H/o Hossion sikder - Arzidurgapur nera Santespur pry. School Rd.	2.50	1.20	1.20	0.00	0.00	0.00	0	0.00	2	20.00
578765113	UZR near Annanda bazar lunchghat - H/O Chandu Mirdha Rd.	2.50	0.90	0.90	0.00	0.00	0.00	0	0.00	0	0.00
578765114	Kankirampur GPS - H/O Meser sikder - embankment Rd.	2.00	1.20	1.20	0.00	0.00	0.00	0	0.00	0	0.00
578765115	Sreemonto River - Mohazon bari Rd.	2.00	1.10	1.10	0.00	0.00	0.00	0	0.00	0	0.00
578765116	Baraibunia khalgora - H/o Nuru Sarif - Embankment Rd.	2.50	2.10	2.10	0.00	0.00	0.00	0	0.00	0	0.00
578765117	Santaspur - Khalegue kari - Kismot rampur UZR Rd.	2.50	2.40	2.40	0.00	0.00	0.00	0	0.00	0	0.00
578765118	UZR at Rampur Nur Adum Alim - H/O Harun khan Rd.	2.50	2.00	2.00	0.00	0.00	0.00	0	0.00	0	0.00
578765119	Vikakhali at H/o Kuti Hawlader - Nurumia Dakhali Madrasha Rd.	2.00	1.80	1.80	0.00	0.00	0.00	0	0.00	0	0.00
578765120	H/O Latif Hawlader - Munshir hat Rd.	2.50	2.20	2.20	0.00	0.00	0.00	0	0.00	0	0.00
578765121	Sree Monto river at Abashan - Vikakhali Rd.	3.00	2.20	2.20	0.00	0.00	0.00	0	0.00	0	0.00
578765122	H/O Salim khan - Azahar khan - H/O Moslem Mollah Rd.	3.00	1.80	1.80	0.00	0.00	0.00	0	0.00	0	0.00
578765124	RHD at Golder Bari - Uttar mirzagonj Reg. P.S Rd.	3.00	2.10	2.10	0.00	0.00	0.00	0	0.00	0	0.00
578765125	H/O Hashem Fakir - H/O Hatem Musulli Rd.	3.00	2.50	2.50	0.00	0.00	0.00	0	0.00	0	0.00
578765126	RHD - Biswas Bari Rd.	3.00	1.25	1.25	0.00	0.00	0.00	0	0.00	0	0.00
578765127	South Amragachia GPS - Jomadder Bari Rd.	3.00	1.10	1.10	0.00	0.00	0.00	0	0.00	0	0.00
578765128	H/O Dirandro nath - H/O Khaleque Gazi via H/O Kartik shill Rd.	3.00	3.00	3.00	0.00	0.00	0.00	0	0.00	0	0.00
578765129	Subidkhali reg. P.S - Datpter char Rd.	3.00	1.00	1.00	0.00	0.00	0.00	0	0.00	0	0.00
578765130	Khatuna Zannat Madrasha at Dauli Up - BWDB Embankment Rd.	3.00	1.00	1.00	0.00	0.00	0.00	0	0.00	0	0.00
578765131	H/O Ismail memberat DauliUP - H/O Rob mia - H/O Nur Islam Rd.	3.00	2.00	2.00	0.00	0.00	0.00	0	0.00	0	0.00
578765132	H/O Safik Akhondat Dauli UP - Motaher Master Rd.	3.00	3.00	3.00	0.00	0.00	0.00	0	0.00	1	20.00
578765133	H/O Ali Asraf mira - H/O Amjet ali hawladerat Madab Khali UP - H/O Rampur Adum ali Hawlader Rd.	3.00	3.00	3.00	0.00	0.00	0.00	0	0.00	2	35.00
578765134	Domrabundh GPS at Dauli UP - Chartta GPS Rd.	3.00	3.10	3.10	0.00	0.00	0.00	0	0.00	3	45.00
578765135	UZR near Chartta GPS at Dauli UP - Barrdon River Rd.	3.00	1.90	1.90	0.00	0.00	0.00	0	0.00	0	0.00
578765136	Dakhin Gabua GPS at Kakrabunia UP - Dakhin Gabua Reg. P.S Rd	3.00	2.30	2.30	0.00	0.00	0.00	2	30.00	0	0.00
578765137	RHD at Dakhin Gabua at Kakrabunia UP - Dakhin Gabua Reg. P.S Rd.	3.00	1.20	1.20	0.00	0.00	0.00	2	1.80	0	0.00
578765138	RHD at Tarabunia H/O Kalam Mollah - Chailtabunia Bridge Rd.	3.00	3.10	3.10	0.00	0.00	0.00	1	15.00	1	20.00
578765139	Tarabunia near H/O Kalam mollah - Habibia Reg. P.S Rd.	2.50	2.10	2.10	0.00	0.00	0.00	1	18.00	2	42.00
578765140	H/O Latif at Tarabunia - Malkeer Bari Rd.	3.00	1.50	1.50	0.00	0.00	0.00	1	15.00	1	20.00
578765141	Habibia Reg P.S - Tuka Mia mill Ghar Rd.	3.00	1.50	1.50	0.00	0.00	0.00	0	0.00	1	20.00
578765142	Bot School - Habibia Reg. P.S Rd	3.00	1.20	1.20	0.00	0.00	0.00	0	0.00	1	20.00
578765143	Zora Bridge at sonpra at Kakrabunia UP - H/O Kanchon ali hawlader Rd.	3.00	3.10	3.10	0.00	0.00	0.00	0	0.00	3	60.00
578765144	Kudbar char reg. P.S - H/o Sikdar bari Rd.	2.50	1.10	1.10	0.00	0.00	0.00	0	0.00	1	20.00
578765145	UZR at jopkhali bridge - H/O Amjet Kalifa Rd.	3.00	1.80	1.80	0.00	0.00	0.00	0	0.00	2	30.00
578765146	Tulatala Reg. P. S - Jhopkhali Bridge Rd.	3.00	1.75	1.75	0.00	0.00	0.00	0	0.00	1	20.00
578765147	RHD at Sohorab Dr. - Hazikhali Embankment Rd.	3.50	1.50	1.50	0.00	0.00	0.00	0	0.00	0	0.00
VILLAGE ROAD-B TOTAL: 92 Nos. Road			182.30	181.80	0.50	0.00	0.00	39	495.98	82	1014.22
MIRJAGANJ UPAZILA TOTAL: 196 Nos. Road			583.67	520.33	44.68	15.41	3.25	291	4118.24	207	2586.42

**ROAD MAP
PATUAKHALI SADAR UPAZILA
PATUAKHALI DISTRICT**



LEGEND

Administrative Boundaries

- International Boundary
- District Boundary
- Upazila Boundary
- Union Boundary
- Municipal Boundary

Administrative HQs

- District HQ
- Upazila HQ
- Union HQ

Physical Infrastructures

- National Highways
- Regional Highways
- Zila Road
- Upazila Road(Pucca)
- Upazila Road(Katcha)
- Union Road (Pucca)
- Union Road (Katcha)
- Village Road-Type-A (Pucca)
- Village Road-Type-A (Katcha)
- Village Road-Type-B (Pucca)
- Village Road-Type-B (Katcha)
- Railway Network

Agricultural Infrastructures

- Road Cum Embankment
- Embankment

Natural Features

- Wide River
- Water Bodies
- Char

Socio-Economic Infrastructures

- Growth Centre
- Small Bazar
- Police Station
- Upazila Health Complex
- Family welfare Centre
- Community Clinic
- Post Office
- College
- High School
- Primary School
- Madrassa

Compiled from : LGED Upazila Base Maps 1984-95, Landsat TM 1998
GPS Survey 1999 and Field Checking in May 2001
Projection : Lambert's Conformal Conic
PREPARED BY : GIS UNIT
LOCAL GOVERNMENT ENGINEERING DEPARTMENT

SCALE
0.8 0 0.8 Kilometers
R.F. 1:100,000

BASIC INFORMATION OF ROAD

DIVISION : BARISAL

DISTRICT : PATUAKHALI

ROAD CODE	ROAD NAME	CREST WIDTH (m)	TOTAL LENGTH (Km)	SURFACE TYPE-WISE BREAK-UP (Km)				STRUCTURE		EXISTING GAP	
				EARTHEN	FLEXIBLE PAVEMENT (BC)	BRICK PAVEMENT (WBM/HBB/BFS)	RIGID PAVEMENT (CC/RCC)	NUMBER	SPAN (m)	NUMBER	SPAN (m)
1	2	3	4	5	6	7	8	9	10	11	12

UPAZILA : PATUAKHALI-S

ROAD TYPE : UPAZILA ROAD

578952003	Patuakhali Kalapara RHD- Khasher hat	7.30	6.24	0.00	6.24	0.00	0.00	6	38.40	0	0.00
578952004	Galachipa-Kalgachia-Lohalia (Patuakhali) road (Sadar Part). (UZR #572)	7.30	16.17	0.00	6.60	9.57	0.00	9	124.43	0	0.00
578952006	Patuakhali H/Q(Shiali Bazer) - Moukaran GC via Lowkathi Bazer.	4.58	11.20	2.70	0.80	7.70	0.00	4	58.80	8	106.00
578952007	Patuakhali H/Q - Bottolbunia - Khatashia - Ayla GC (Sadar Part).	5.66	26.50	9.95	16.55	0.00	0.00	10	173.20	2	30.00
578952008	Khatashia GC-Voyang GC via Titkata Bazer Up to Bhoyang Kheyaghat.(sadar Part)	3.70	7.00	6.20	0.80	0.00	0.00	3	62.00	1	5.00
578952009	Khasherhat GC-Bottolbunia GC via Hazikhali hat.	4.80	10.69	4.35	6.35	0.00	0.00	4	60.40	8	70.00
578952010	Patuakhali-Barisal R&H to Dumki Upazila via Moukaran GC.(Sadar Part)	3.80	7.60	6.62	0.00	0.98	0.00	2	41.00	3	37.00
578952013	Dharandi GC-Patabunia GC via Dewansharif Darghga.	4.60	8.85	0.00	8.85	0.00	0.00	5	111.83	6	95.00
578952014	Patuakhali H/Q-Muradia GC via SreeRampur Bazer(Sadar Part)	4.50	8.50	2.87	0.00	4.90	0.73	8	138.20	4	76.00
578952015	Patuakhali H/Q to Badura GC	3.50	13.60	12.10	0.00	1.50	0.00	7	146.70	3	20.00
578952016	Patuakhali-Betagi R&H(Pairakunja Bazer)-Kakrabunia GC via Officerhat(Sadar Part)	3.00	10.50	10.50	0.00	0.00	0.00	1	45.00	10	190.00

UPAZILA ROAD TOTAL: 11 Nos. Road 126.85 55.29 46.19 24.65 0.73 59 999.96 45 629.00

ROAD TYPE : UNION ROAD

578953007	Jainkati UP- Dholkhali (Sluice Launchghat)Bazer -Via Chandanbaria Bhuria rKhayaghat - Katakhalilaunchghat Road.	3.00	15.95	13.30	0.90	1.75	0.00	4	5.70	0	0.00
578953014	Badarpur U.P -Patuakhali H/Q(atiker Kheya Ghat)	3.80	6.00	5.00	0.00	1.00	0.00	5	41.66	0	0.00
578953016	Thana H.Q.(Kalikapur Up) - Joynal kha house-Mahamadpur Bazer.	3.50	5.16	4.26	0.00	0.90	0.00	4	40.23	1	5.00
578953017	Bahalgachia club(Kalikapur UP) - Bashak Bazer via Isahaque Model College.	3.50	8.00	7.00	0.00	0.00	1.00	1	40.00	1	20.00
578953021	Lohalia UP- Pratabpur bazar-Imandir Bazer.	3.52	15.00	15.00	0.00	0.00	0.00	4	109.00	3	75.00
578953024	Fatullah Bazer - Charabunia -Maderbunia UP	2.39	10.00	10.00	0.00	0.00	0.00	3	71.00	3	66.00
578953030	Khatashia Growth Centre Rd. -Barabighai U.P.Office	3.85	6.00	5.70	0.30	0.00	0.00	2	32.50	0	0.00
578953031	Bara Bighai Up - Titkata bazar .	2.20	6.00	3.50	2.50	0.00	0.00	3	66.22	0	0.00
578953032	Itbaria UP(Pukurjanabazar) - Khejurtala bazar - Chandokhali Bazer.	3.00	4.50	3.60	0.90	0.00	0.00	4	75.00	2	6.00
578953035	Itbaria UP Office(Pukurjana Bazer)-Bottolbunia GC Via 2nd Bridge Bazer.	3.60	5.50	1.50	0.00	4.00	0.00	7	38.40	0	0.00
578953046	Patuakhali Khalishakhali Ferryghat Bazer -(Pukurjana bazar)Itbaria UP.	4.05	4.00	0.90	3.10	0.00	0.00	3	23.03	0	0.00
578953048	Auliapur UP office to Chatua sluice Bazer via Noor Hazibari,R&H & Pakshia Sluice.	3.05	11.50	6.65	4.00	0.85	0.00	4	105.83	0	0.00
578953049	Patuakhali-Kalapara R&H(Bashak Bazer) to(Maderbunia UP) Hazikhali Hat	4.88	4.50	0.00	4.50	0.00	0.00	5	50.30	0	0.00
578953051	ChottoBighai Up-Patuakhali Khatasia FRB(Kazirhat) - Maderbunia Bazer.	4.15	5.50	0.00	0.00	5.50	0.00	0	0.00	0	0.00
578953052	Chotobigha UP Office - Bhutumia Bazar	3.60	2.75	1.35	0.00	0.00	1.40	3	3.30	0	0.00
578953053	Lohalia UP Office-Miar hat-Patuakhali-KalayaUZR-Vhuria Bazer.	4.00	8.55	6.55	0.00	2.00	0.00	4	93.80	3	55.00
578953054	Kamlapur UP(Dharandi GC)- Shehakathi Bazer - Dholkhali Bazer via Charamishadi K.Ghat	4.50	6.50	4.05	2.45	0.00	0.00	0	0.00	0	0.00
578953055	Jainkathi UP -M.DharandiBazer(College)-Bhuria Bazer.	4.88	7.00	7.00	0.00	0.00	0.00	3	93.00	2	20.00
578953060	Badarpur Up-Lowkathi UP via Skander Rari Bari.	2.00	5.50	5.50	0.00	0.00	0.00	1	38.00	4	70.00
578953061	Badarpur Up-Khalishakhali Ferryghat Bazer via Shahid Smritee H/School.	3.00	5.50	5.50	0.00	0.00	0.00	3	41.00	0	0.00
578953062	Badarpur Up-Itbaria UP	2.50	6.10	6.10	0.00	0.00	0.00	0	0.00	0	0.00
578953064	Badarpur Up-Pangashia Up-Badarpur bus stand Bazer.	2.50	3.00	2.15	0.85	0.00	0.00	0	0.00	0	0.00
578953065	Itbaria Up - shiali Bazer.	3.05	2.50	2.50	0.00	0.00	0.00	4	184.00	0	0.00
578953067	Kamlapur UP-Bhuria hat via D.K.H/school.	2.20	5.96	5.96	0.00	0.00	0.00	0	0.00	4	112.00

BASIC INFORMATION OF ROAD

DIVISION : BARISAL

DISTRICT : PATUAKHALI

ROAD CODE	ROAD NAME	CREST WIDTH (m)	TOTAL LENGTH (Km)	SURFACE TYPE-WISE BREAK-UP (Km)				STRUCTURE		EXISTING GAP	
				EARTHEN	FLEXIBLE PAVEMENT (BC)	BRICK PAVEMENT (WBM/HBB/ BFS)	RIGID PAVEMENT (CC/RCC)	NUMBER	SPAN (m)	NUMBER	SPAN (m)
1	2	3	4	5	6	7	8	9	10	11	12
578953069	Itbaria UP(Pukurjana Bazer)-Ghopkhali Bazer-Kalichanna Bazer.	3.00	7.50	7.50	0.00	0.00	0.00	1	15.00	4	46.00
578953070	Itbaria UP(Pukurjana Bazer)-Satghar Bazer.	2.80	5.50	5.50	0.00	0.00	0.00	2	33.00	2	25.00
578953071	Itbaria UP(Pukurjana Bazer)-Dhankhali Bazer.	3.60	4.00	2.00	0.00	2.00	0.00	3	48.00	0	0.00
578953072	Itbaria UP(Pukurjana Bazer)-PairaKunja Bazer.	3.50	4.50	4.50	0.00	0.00	0.00	3	15.20	1	120.00
578953073	Lalmiah Bazer-Badarpur UP(Sadar Part)	2.50	4.50	4.50	0.00	0.00	0.00	2	46.00	3	155.00
578953075	Marichbunia UP-Bazerghona Asrayan Prokalpa-Suderhat.	3.50	10.00	7.00	3.00	0.00	0.00	1	1.50	1	5.00
578953077	Marichbunia UP-Dhalu Bayatir bari-Ali Azimer Bazer.	2.50	8.00	8.00	0.00	0.00	0.00	1	15.00	2	15.00
578953079	Maderbunia Up-Khatashia Gc-Khasherhat GC.	2.40	8.50	8.50	0.00	0.00	0.00	1	0.00	0	0.00
578953083	BaraBighai Up -Patukhali GPS-Shechasebak Bazer-Marichbunia UP.	3.50	10.00	10.00	0.00	0.00	0.00	2	20.00	3	39.00
578953087	Lohalia Up-Patuakhali H/Q.	3.70	9.15	9.15	0.00	0.00	0.00	1	1.50	0	0.00
578953088	Auliapur UP- Badura GC.	2.50	5.25	5.25	0.00	0.00	0.00	1	28.00	0	0.00
578953091	Aulipur Up- Balaikathi Bazer.	3.00	2.65	2.65	0.00	0.00	0.00	1	28.00	0	0.00
578953092	Auliapur Up-Kukua Madrasha-Kukua Hat.	2.50	4.10	3.66	0.44	0.00	0.00	1	40.00	2	37.50
578953094	Auliapur Up-Keshabpur Hat.	3.00	3.80	0.80	1.80	0.00	1.20	2	5.70	0	0.00
578953095	Auliapur Up-Souder hat.	2.50	7.00	7.00	0.00	0.00	0.00	0	0.00	0	0.00
578953099	Chotto Bighai UP -Bighaihat-Bara Bighai Up office.	1.52	5.25	5.25	0.00	0.00	0.00	0	0.00	0	0.00
578953101	ChottoBighai UP-Matibhanga Bazer.	3.80	5.25	5.25	0.00	0.00	0.00	0	0.00	0	0.00
578953102	ChottoBighai UP-Kazirhat-Maderbunia Bazer.	4.10	5.50	5.50	0.00	0.00	0.00	0	0.00	0	0.00
578953103	ChottoBighai Up-H/O Rashid Chowkider-Biswaser hat.	2.80	3.75	3.75	0.00	0.00	0.00	0	0.00	3	25.00
578953105	Lowkathi UP-Tafalbaria Bazer.	2.50	4.00	4.00	0.00	0.00	0.00	2	42.00	3	25.00
578953106	Lowkathi UP-Kolerhat-Fadia Bazer.	2.50	7.50	7.50	0.00	0.00	0.00	1	3.00	3	27.00
578953107	Lowkathi Up -Almin madashabazer.	2.50	2.50	2.50	0.00	0.00	0.00	0	0.00	0	0.00
578953109	Patuakhali H/Q to Amkhola UP via Shehakathi Bazer(Sadar Part).	3.80	9.50	3.65	0.00	5.35	0.50	8	164.40	1	30.00
578953110	Patuakhali H/Q(Ferryghat)-Bottolbunia GC via Tulatal Sluice.	3.50	5.25	4.95	0.15	0.00	0.15	3	19.83	3	15.00
578953111	Lohalia UP to Hazirhat GC via Full sharif Bazer,Hashemkhan bazer.	3.25	7.00	7.00	0.00	0.00	0.00	0	0.00	0	0.00
UNION ROAD TOTAL: 49 Nos. Road			310.92	258.43	24.89	23.35	4.25	103	1678.10	54	993.50

ROAD TYPE : VILLAGE ROAD-A

578954017	Dhankhali Primary School Molla bari	3.58	4.50	4.50	0.00	0.00	0.00	0	0.00	2	24.73
578954024	R&H(Biman Bandar) - Khalisha khali High School	3.53	3.00	3.00	0.00	0.00	0.00	0	0.00	2	25.00
578954025	Janata Higg School - Talikhali Bridge	2.97	3.00	3.00	0.00	0.00	0.00	0	0.00	2	30.50
578954027	Badarpur RHD (Primary School) - Talukder bari	1.87	2.00	2.00	0.00	0.00	0.00	1	16.00	0	0.00
578954029	Ballab khal - Kurir khal	2.70	6.00	6.00	0.00	0.00	0.00	2	35.00	0	0.00
578954030	WAPDA Emb. - Gilabunia	1.73	2.00	2.00	0.00	0.00	0.00	1	18.00	0	0.00
578954031	Pukurjana - U.P. Office to Darga Bari	3.02	2.00	2.00	0.00	0.00	0.00	1	11.00	2	42.00
578954034	Patuakhali Betagi RHD - Narul Haque Member bari	1.78	1.50	1.50	0.00	0.00	0.00	2	13.83	0	0.00
578954037	Ghopkhali WAPDA Emb. - Pukurjana Madrasha	1.80	4.00	4.00	0.00	0.00	0.00	1	18.00	0	0.00
578954039	Patuakhali Kalapar RHD - Gani Mirdha Bari	2.36	1.52	1.52	0.00	0.00	0.00	1	1.20	0	0.00
578954040	R&Hballavpur(Garurhat) - Kashem Ukil bari-Charakhali Regulator.	3.04	3.50	3.50	0.00	0.00	0.00	2	21.83	0	0.00
578954044	Patuakhali Kalapara RHD - W.Auliapur H/S	2.47	1.34	1.34	0.00	0.00	0.00	1	18.00	0	0.00
578954045	Patuakhali Kalapara RHD - Auliapur hat via Maidan Madrsha	2.39	5.00	2.25	1.50	0.00	1.25	0	0.00	0	0.00
578954047	Patuakhali Kalapara RHD - Baro Auliapur Hat.	2.50	3.50	2.50	0.00	0.00	1.00	3	59.00	0	0.00
578954050	Dasmair bundh - Barun baria Govt.Pry. School	3.01	3.00	3.00	0.00	0.00	0.00	2	36.00	0	0.00
578954051	WAPDA Emb. - Mojid Sikder Bbari	1.80	3.00	3.00	0.00	0.00	0.00	3	44.83	0	0.00
578954052	Souder hat - Patukhali Primary School	2.45	2.00	2.00	0.00	0.00	0.00	2	21.83	0	0.00
578954053	East Marichbwnia Madrasha - Dhobabari	2.00	4.00	4.00	0.00	0.00	0.00	2	33.00	1	9.65
578954060	Titkata FWC - Sluice gate	1.79	4.00	4.00	0.00	0.00	0.00	2	24.00	0	0.00
578954061	Lohali Ferryghat -(Soula bridge)Miahbari hat.	2.67	3.50	3.50	0.00	0.00	0.00	3	46.83	0	0.00
578954062	Lohali Ferryghat -Miahbarihat	4.25	3.00	1.50	1.50	0.00	0.00	2	45.00	0	0.00
578954064	Katakhali Khal - Naya Bhaguli Khal	3.02	5.00	5.00	0.00	0.00	0.00	0	0.00	2	24.50
578954068	Chouddo baria - Akhaibaria	3.32	5.00	5.00	0.00	0.00	0.00	1	18.00	2	90.00

BASIC INFORMATION OF ROAD

DIVISION : BARISAL

DISTRICT : PATUAKHALI

ROAD CODE	ROAD NAME	CREST WIDTH (m)	TOTAL LENGTH (Km)	SURFACE TYPE-WISE BREAK-UP (Km)				STRUCTURE		EXISTING GAP	
				EARTHEN	FLEXIBLE PAVEMENT (BC)	BRICK PAVEMENT (WBM/HBB/BFS)	RIGID PAVEMENT (CC/RCC)	NUMBER	SPAN (m)	NUMBER	SPAN (m)
1	2	3	4	5	6	7	8	9	10	11	12
578954069	Krok Mohal Primary School - Chouddo baria	3.03	4.00	4.00	0.00	0.00	0.00	1	38.00	2	37.00
578954071	Patuakhali Galachipa UZR - Vaila Madrasha	2.55	3.00	3.00	0.00	0.00	0.00	0	0.00	3	48.00
578954073	Chotto Bighai UP to Patuakhali-Ayla UZR (ear H/O Latif Mollah)	2.47	5.50	5.50	0.00	0.00	0.00	1	1.83	3	48.00
578954081	Shihakati hat - Lohalia River	2.39	8.00	8.00	0.00	0.00	0.00	2	60.00	0	0.00
578954082	Gullishakhali Khal - Kashoppur	2.43	4.50	4.50	0.00	0.00	0.00	1	20.00	1	15.83
578954084	Paira Wapda Emb. - Maderbunia UP.	2.45	5.80	5.20	0.60	0.00	0.00	3	51.50	0	0.00
578954085	Hazikhali - Chalitabunia	3.54	4.10	4.10	0.00	0.00	0.00	1	10.00	2	49.00
578954094	W.Auliapur Adrasha Pry. School - Auliapur U.P. Office	2.00	5.00	5.00	0.00	0.00	0.00	2	31.00	0	0.00
578954096	Dharandia Hazirhat UZR- Dewan Sharif Dargah	2.00	3.50	3.50	0.00	0.00	0.00	2	61.00	0	0.00
578954105	Patuakhali Ferryghat to Kachabunia kheyaghat.	3.70	3.50	2.70	0.50	0.30	0.00	1	3.00	0	0.00
578954106	Titkata Shaheber khal Regulator(WDB Emb.) to Pulerhat Emn.	3.00	5.50	5.50	0.00	0.00	0.00	1	1.20	0	0.00
578954110	Nazirpur Trollarghat-Chakladarbari-Imandir Hat.	2.20	3.98	3.98	0.00	0.00	0.00	0	0.00	4	76.00
578954111	Nazirpur Kheyaghat-Kartikshahabari-Miahbarihat.	1.83	5.00	5.00	0.00	0.00	0.00	0	0.00	3	53.00
578954112	Miahbarihat-Iron Bridge-Kashipur Kheyaghat-Hazirhat GC.	1.83	3.75	3.75	0.00	0.00	0.00	1	22.00	3	15.00
578954113	Patuakhali-Betagi R&H(Cost Guard)-Tengrakhali Kheyaghat.	1.80	1.00	1.00	0.00	0.00	0.00	0	0.00	1	5.00
578954114	Patuakhali-Betagi R&H 2nd. Bridge Bazer -Padabari Jam-E-Mosque.	1.80	1.50	1.50	0.00	0.00	0.00	0	0.00	1	5.00
578954115	Dharandi-Hazirhat UZR(H/O Kashem Jommader)- H/O Chand Gazi-Deowansarif Darga.	2.00	3.50	3.50	0.00	0.00	0.00	0	0.00	3	45.00
578954117	Itbaria -Gilabunia Dakhil Madrasha-Kalichanna Kheyaghat via Chairman Bari.	3.50	1.70	0.75	0.00	0.95	0.00	1	1.80	2	18.00
578954118	Sharickhali R&H(H/school)-Purba Auliapur Hat.	3.00	3.50	3.50	0.00	0.00	0.00	2	43.00	1	3.00
578954119	Hetalia UNR to Bottolbunia GC.	2.50	4.50	3.00	1.50	0.00	0.00	4	78.00	0	0.00
578954120	Lowkathi UP Kalerhat-SreeRampur Bazer.	1.80	6.70	6.70	0.00	0.00	0.00	0	0.00	5	72.00
578954121	Kismat Moukaran Hafezia Madrasha- Kalerhat.	1.80	1.60	1.60	0.00	0.00	0.00	0	0.00	0	0.00
578954123	Kalerhat - H/O Gedu Howlader & bridge.	2.50	3.55	3.55	0.00	0.00	0.00	1	15.00	3	8.50
578954124	UP complex at Jamura -Zillaparishad Road.	2.50	8.30	8.30	0.00	0.00	0.00	1	32.00	2	6.00
578954125	U.Dhukhali Reh. P. school- jamura Al-Amin Bazer.	2.50	1.85	1.85	0.00	0.00	0.00	0	0.00	0	0.00
578954126	Lowkathi Bazer-Muradia UZR to Susilmaster's House-Brick field.	1.50	1.25	1.25	0.00	0.00	0.00	0	0.00	0	0.00
578954127	Lowkathi Bazer-BWDB Colony-Golbunia G.H.School.	2.50	3.00	3.00	0.00	0.00	0.00	1	25.00	2	30.00
578954128	Moukaran Bazer -Mpukaran GPS-Chinapatan.	2.50	2.45	2.45	0.00	0.00	0.00	0	0.00	4	42.00
578954129	SreerampurBazer(School) - Dumki UZ(Patuakhali Part) .	3.50	3.42	2.72	0.00	0.70	0.00	3	37.33	0	0.00
578954130	Pangashia UP-Gazipur R&H(Bus Stand) - Jamla Road upto sreerampur sluice gate	4.00	10.65	8.46	1.70	0.50	0.00	8	130.83	2	38.00
578954131	Bus Stand Banderhat (Hetalia bridge) - Mader bunia UP.	3.70	6.00	5.00	1.00	0.00	0.00	4	51.00	1	5.00
578954132	Borobighai UP - Patuakhali Aylea UZR.	4.88	3.50	0.00	3.50	0.00	0.00	2	1.80	0	0.00
578954133	Tafalbaria Bazer-Pangashia Up via Gabua GP school.	2.00	4.58	4.58	0.00	0.00	0.00	1	37.00	0	0.00
578954134	Shiali Bazar - Fatiker Kheyaghat	3.66	3.50	2.50	0.00	1.00	0.00	2	1.80	0	0.00
578954135	Kamlapur Up-Patabunia Bazer via Akhayebaria Bazer.	2.80	8.55	8.55	0.00	0.00	0.00	0	0.00	0	0.00
578954136	Hazirhat Gc-KalayanKalash UP office via Creaditunion.	3.00	5.50	5.50	0.00	0.00	0.00	1	0.90	3	82.00
578954137	Pairakunja Bazar - Bus stand Baderhat Bazar.	3.70	5.50	5.50	0.00	0.00	0.00	2	9.00	1	20.00
578954138	Kalikapur Up-Pashurbunia GP school-Bashakbazer.	3.70	6.00	6.00	0.00	0.00	0.00	2	38.00	1	5.00
578954139	Marichbunia Up(Khasherhat)-Tafalbaria-Maderbunia UP.	4.00	4.50	4.50	0.00	0.00	0.00	4	80.70	0	0.00
578954140	Marichbunia Up-Abdul Hadi Mridha Bari- Chatua Sluice Bazer.	2.40	3.50	3.50	0.00	0.00	0.00	0	0.00	3	23.00
578954142	Gerakhali Bazer-Maderbunia UP.	2.80	7.50	7.50	0.00	0.00	0.00	0	0.00	4	69.00
578954143	Mahammadpur Bazer-Maderbunia Up.	2.80	5.15	5.15	0.00	0.00	0.00	2	28.00	3	41.00
578954144	Barabighai Up-Pashurbunia Reg.Pri. School-Shechasebak Bazer.	2.80	5.00	5.00	0.00	0.00	0.00	2	38.00	2	10.00
578954145	Marichbunia Up-M.Keyabunia-South Bighai Bazer.	2.80	6.00	6.00	0.00	0.00	0.00	2	38.00	1	5.00
578954146	Khatashia GC-baraBighai UP.	3.50	6.00	6.00	0.00	0.00	0.00	1	18.00	2	8.00
578954147	Auliapur Up-H/O Bondeali miah -South Badura Bazer.	2.50	4.20	4.20	0.00	0.00	0.00	0	0.00	0	0.00
578954148	Aulipur Up-Ashamirhat-Fatullah Bazer.	4.80	5.00	5.00	0.00	0.00	0.00	4	6.80	2	21.00
578954149	Auliapur Up- Board School-Boro Aulipur Hat.	3.50	3.65	3.65	0.00	0.00	0.00	0	0.00	0	0.00

BASIC INFORMATION OF ROAD

DIVISION : BARISAL

DISTRICT : PATUAKHALI

ROAD CODE	ROAD NAME	CREST WIDTH (m)	TOTAL LENGTH (Km)	SURFACE TYPE-WISE BREAK-UP (Km)				STRUCTURE		EXISTING GAP	
				EARTHEN	FLEXIBLE PAVEMENT (BC)	BRICK PAVEMENT (WBM/HBB/BFS)	RIGID PAVEMENT (CC/RCC)	NUMBER	SPAN (m)	NUMBER	SPAN (m)
1	2	3	4	5	6	7	8	9	10	11	12
578954150	Jainkathi Up-H/o sobahan Master-katakhali bazer.	1.83	6.40	6.40	0.00	0.00	0.00	3	56.00	1	15.00
578954151	Jainkathi UP-H/O hanif Mridha-Alamin Madrasha-bashakbazer.	1.63	5.25	5.25	0.00	0.00	0.00	3	39.20	1	5.00
578954152	ChottoBighai Up-Tuskhsali H/School-Maderbunia Bazer.	3.50	3.50	3.50	0.00	0.00	0.00	0	0.00	0	0.00
578954153	Lowkathi UP - Officer Bazer.	2.25	4.50	4.50	0.00	0.00	0.00	0	0.00	0	0.00
578954155	Dharandhi Hazirhat UZR - Guainbari - Dharandi College Bazar.	2.00	3.50	3.50	0.00	0.00	0.00	2	24.00	1	15.00
578954156	Lohalia U.P. to Protabpur Bazer via Kuripika Asrayan Prokalapa	2.50	5.50	5.50	0.00	0.00	0.00	0	0.00	0	0.00
578954157	Protabpur Full sharif Bazer(UNR) near Azizia Madrasha to Emandir Bazer	2.00	3.00	3.00	0.00	0.00	0.00	0	0.00	0	0.00
578954158	Protabpur Bazeer (H/S) to Hashem Ali Khan Bazer	2.50	5.50	5.50	0.00	0.00	0.00	0	0.00	0	0.00
578954159	Galachipa-Patuakhali H/Q UZR(Afser uddin Madrasha) to credit union	3.66	1.80	1.80	0.00	0.00	0.00	0	0.00	0	0.00
578954160	Dharandi-Pataabunia UZR to Akaybaria Bazer	3.66	3.50	3.50	0.00	0.00	0.00	0	0.00	0	0.00
578954161	Lowkathi Officer hat to Kaler Hat via Kismat Moukaran Primary school	3.00	5.50	5.50	0.00	0.00	0.00	0	0.00	0	0.00
578954162	Lowkathi Bazeer to Kaler hat via Al-Amin Madrasha	3.00	8.00	8.00	0.00	0.00	0.00	0	0.00	0	0.00
578954163	Deukhali Bazer to West Deukhali Moktadia Madrasha	3.00	4.50	4.50	0.00	0.00	0.00	0	0.00	0	0.00
578954164	Lowkathi Bazer to Deukhali sluice via Asmat Ali Khan College	3.60	4.00	4.00	0.00	0.00	0.00	0	0.00	0	0.00
578954165	Moukaran UZR (RCC bridge) to Tafalbaria bazer	2.00	4.00	4.00	0.00	0.00	0.00	0	0.00	0	0.00
578954166	Badarpur Bus Stand Bazer to China poton	3.00	2.00	1.00	0.00	1.00	0.00	0	0.00	0	0.00
578954167	Talafbaria Bazer to Purba Gabua Regd.Pri. School via house of Ismail Gazi	2.00	2.50	2.50	0.00	0.00	0.00	0	0.00	0	0.00
578954168	Patuakhali Ferry ghat to New Market Kheya Ghat	3.00	2.50	2.50	0.00	0.00	0.00	0	0.00	0	0.00
578954169	Maderbunia U.P to Kazir hat(Kuralia Govt.pry.school)	2.50	4.50	4.50	0.00	0.00	0.00	0	0.00	0	0.00
578954170	Hetalia Bridge to Maderbunia U.P. office	3.60	6.00	6.00	0.00	0.00	0.00	0	0.00	0	0.00
578954171	Gerakhgali Bazer to South Gerakhali Regd.Pry.school	2.50	3.50	3.50	0.00	0.00	0.00	0	0.00	0	0.00
578954172	Sharikhali Junior H/S to housse of Jinu Munshi bridge	3.00	2.00	1.20	0.00	0.00	0.80	0	0.00	0	0.00
578954173	Sathgar bazer to janata H/S	2.50	3.00	3.00	0.00	0.00	0.00	0	0.00	0	0.00
578954174	Sathgar Bazer to Pangachia U.P. upto Shahid Srithi Govt.P/School	3.00	3.50	3.50	0.00	0.00	0.00	0	0.00	0	0.00
578954175	Dakurbunia GPS to Dhankhali Bazer via Hossainia Madrasha & house of A.Hye	2.50	3.00	3.00	0.00	0.00	0.00	0	0.00	0	0.00
578954176	Saudir Hat to Bastala Bazer via house of Mozafor Garami	2.50	3.50	3.50	0.00	0.00	0.00	0	0.00	0	0.00
578954177	Kazir Hat to Tuskhali H/S via house of Hanif Fakir	3.00	2.00	2.00	0.00	0.00	0.00	0	0.00	0	0.00
578954178	Kazir hat to Biswas hat	2.40	3.00	3.00	0.00	0.00	0.00	0	0.00	0	0.00
578954179	Baduria GC to Purba Badura Senior Madrasha via south badura bazer	3.00	4.00	4.00	0.00	0.00	0.00	0	0.00	0	0.00
578954180	Auliapur UNR to (house of Joynal khan)WAPDA Emb.(house of Barek Dali)	4.80	1.80	1.80	0.00	0.00	0.00	0	0.00	0	0.00
578954181	Auliapur UNR to(house of A. Kalam Moulana) Asamir Hat	3.00	1.70	1.70	0.00	0.00	0.00	0	0.00	0	0.00
578954182	Patuakhali H/Q (Garur hat) to Karamjatala Bazer via Bhuyia paul bazer & Pasurbunia GPS	3.00	3.00	3.00	0.00	0.00	0.00	0	0.00	0	0.00
578954183	Sadar Upazila Mosque to UNR road via house of kalam gazi & Upazila Nursary	3.00	1.00	1.00	0.00	0.00	0.00	0	0.00	0	0.00
VILLAGE ROAD-A TOTAL: 104 Nos. Road			413.54	394.25	11.80	4.45	3.05	106	1612.04	86	1184.71

ROAD TYPE : VILLAGE ROAD-B

578955001	Patukhali Govt. Pri. School to Hazi Asmotali Junior H/School.	2.50	4.50	4.50	0.00	0.00	0.00	0	0.00	0	0.00
578955029	Durgapur Primary School - Galachipa madrasha.	1.80	2.00	2.00	0.00	0.00	0.00	0	0.00	0	0.00
578955032	R&H - Yusuf Shepai bari.	2.43	2.00	2.00	0.00	0.00	0.00	0	0.00	1	47.10
578955033	Molla bari - Ishaque bari	3.28	2.50	2.50	0.00	0.00	0.00	2	2.44	0	0.00
578955035	Zilla Parishad - Dafadar bari	2.41	2.50	2.50	0.00	0.00	0.00	2	21.22	0	0.00
578955036	Wapda emb. Dakhin Badara High School	2.38	4.00	4.00	0.00	0.00	0.00	0	0.00	1	1.22
578955037	Barir kheya ghat - T.C. Road	2.39	3.50	3.50	0.00	0.00	0.00	2	2.44	0	0.00
578955038	Bhery Badha - Howlader bari	2.32	8.00	8.00	0.00	0.00	0.00	1	1.22	1	24.00

BASIC INFORMATION OF ROAD

DIVISION : BARISAL

DISTRICT : PATUAKHALI

ROAD CODE	ROAD NAME	CREST WIDTH (m)	TOTAL LENGTH (Km)	SURFACE TYPE-WISE BREAK-UP (Km)				STRUCTURE		EXISTING GAP	
				EARTHEN	FLEXIBLE PAVEMENT (BC)	BRICK PAVEMENT (WBM/HBB/BFS)	RIGID PAVEMENT (CC/RCC)	NUMBER	SPAN (m)	NUMBER	SPAN (m)
1	2	3	4	5	6	7	8	9	10	11	12
578955039	Ganir Ferry ghat - Seru Akna Bari	3.26	1.50	1.50	0.00	0.00	0.00	0	0.00	2	48.00
578955040	Ganir Kheyaghat - Nasir Howlader bari	3.15	3.00	3.00	0.00	0.00	0.00	0	0.00	2	39.00
578955041	Marichbunia Madrasha - Akon bari	2.38	8.00	8.00	0.00	0.00	0.00	0	0.00	2	39.00
578955042	Taful baria Primary School - After Kha bari	1.79	2.00	2.00	0.00	0.00	0.00	0	0.00	1	12.00
578955043	Wapda emb. - Karamia bunia khal	1.79	1.00	1.00	0.00	0.00	0.00	0	0.00	1	1.62
578955044	Chatua bridge - Jabborr Marbar bari	1.75	3.00	3.00	0.00	0.00	0.00	0	0.00	2	27.00
578955045	Banlala khal - Jenai bari	1.77	6.00	6.00	0.00	0.00	0.00	0	0.00	2	22.00
578955046	Pabon Sikder bari - Magnath bari	1.32	1.50	1.50	0.00	0.00	0.00	0	0.00	1	1.62
578955047	Gahur Matba bari - Mirdha bari	1.78	1.50	1.50	0.00	0.00	0.00	0	0.00	0	0.00
578955048	Aziz pandith bari - Khaser Khal	1.79	2.00	2.00	0.00	0.00	0.00	1	18.00	0	0.00
578955054	Matabar bari - Pasar bunia sikder bari	2.38	3.00	3.00	0.00	0.00	0.00	0	0.00	1	42.00
578955055	Moddhya Kewya bunia WAPDA Emb.	2.37	5.50	5.50	0.00	0.00	0.00	0	0.00	1	15.00
578955058	Kewyabunia Model Pimary School - Amtrla khal	1.77	6.00	6.00	0.00	0.00	0.00	0	0.00	2	3.64
578955059	Montaj Howlader bari - Chowkider bari	2.41	6.00	6.00	0.00	0.00	0.00	0	0.00	0	0.00
578955061	Nazirpur High School - Fulshaif hat	1.79	16.00	16.00	0.00	0.00	0.00	0	0.00	3	61.82
578955062	Palpara T.C. Road - Farkan Sikder bari	1.81	9.00	9.00	0.00	0.00	0.00	0	0.00	1	18.60
578955065	Ahmed Kha Primary School - Biswas bai	2.23	5.00	5.00	0.00	0.00	0.00	0	0.00	1	21.10
578955066	Tinaikhal - Talukder bari	1.77	3.50	3.50	0.00	0.00	0.00	0	0.00	2	39.00
578955068	Sikender Jommadder bari - Seraj Molla bari	1.81	4.00	4.00	0.00	0.00	0.00	0	0.00	2	47.00
578955069	Isheque Howlader bari - Charag Ali bari	1.80	3.00	3.00	0.00	0.00	0.00	0	0.00	0	0.00
578955070	Dr. Bari - NUrugazi bari	1.79	3.00	3.00	0.00	0.00	0.00	0	0.00	2	48.00
578955071	Atul Biswas bari - Zahir bari	1.82	1.50	1.50	0.00	0.00	0.00	0	0.00	0	0.00
578955073	Baila Primary School - Baila Madrasha	1.81	4.00	4.00	0.00	0.00	0.00	0	0.00	1	33.00
578955074	Bhuria Zilla Parished - Baila emb.	1.79	4.00	4.00	0.00	0.00	0.00	0	0.00	4	72.00
578955076	Gunanis Madrasha - Wapda emb.	1.79	6.00	6.00	0.00	0.00	0.00	0	0.00	1	1.82
578955077	Wapda emb. - Dharga sharif	1.79	5.00	5.00	0.00	0.00	0.00	0	0.00	1	12.60
578955081	Baila - Zil bunia Khal	1.47	2.00	2.00	0.00	0.00	0.00	0	0.00	1	1.82
578955082	Chotto Beghi emb. Bastala emb.	2.25	9.00	9.00	0.00	0.00	0.00	0	0.00	2	66.00
578955083	Fulltala Primary School - Chohobbishai Pimary School	2.40	6.00	6.00	0.00	0.00	0.00	0	0.00	2	38.00
578955084	Mati Bhangn Sluicagate - Katakhal	2.57	8.00	8.00	0.00	0.00	0.00	0	0.00	1	12.00
578955085	Hossain Madrasha - Khadem Mirrdha Bari	3.51	4.50	4.50	0.00	0.00	0.00	0	0.00	0	0.00
578955086	Sikder bari - Hatem Ali bari	3.54	3.00	3.00	0.00	0.00	0.00	0	0.00	0	0.00
578955087	Tiler khal - Sikder bari	2.89	1.70	1.70	0.00	0.00	0.00	0	0.00	0	0.00
578955088	Mazibari - Chottobigghai Primary School	2.51	1.50	1.50	0.00	0.00	0.00	0	0.00	2	83.00
578955089	Wapda emb. - Rustum Sarder bari	1.84	2.50	2.50	0.00	0.00	0.00	0	0.00	2	40.00
578955090	Biswas bari - Katakhal Sluice ghat	2.44	8.50	8.50	0.00	0.00	0.00	1	29.00	1	45.00
578955091	Charabunia khal - Gogan Khali Sluice gat	2.46	6.00	6.00	0.00	0.00	0.00	2	75.00	0	0.00
578955092	Naotana khal - Sharif bari	2.40	4.00	4.00	0.00	0.00	0.00	0	0.00	2	63.00
578955093	Chandan bari - Thangai kalu Sharif Rd.	2.44	11.00	11.00	0.00	0.00	0.00	1	30.00	0	0.00
578955094	Thangi Primary School - Dhala Howlader bari	2.45	3.00	3.00	0.00	0.00	0.00	0	0.00	1	16.00
578955095	Char Jainkati Primary School - Howlader bari	2.45	3.00	3.00	0.00	0.00	0.00	0	0.00	0	0.00
578955096	Hafiz Master bari Wapda emb.	2.43	5.00	5.00	0.00	0.00	0.00	1	30.00	0	0.00
578955097	Suddur bari Sluice gate - Zilla Parished	2.41	3.40	3.40	0.00	0.00	0.00	0	0.00	1	3.05
578955098	Hazikhal - Mader bunia Madrasha	3.32	3.00	3.00	0.00	0.00	0.00	0	0.00	2	49.00
578955099	Hetalia khal - Botall bunia	1.81	3.30	3.30	0.00	0.00	0.00	2	55.00	1	3.05
578955100	Naldoani Varani Khal WAPDA Emb.	2.44	6.00	6.00	0.00	0.00	0.00	0	0.00	2	33.00
578955104	Titkata OHB Howlader bari - Pasorbunia Jamader bari	1.50	3.00	3.00	0.00	0.00	0.00	0	0.00	0	0.00
578955105	Dhakin Begai WDB - Madinatul D/Madrasha	1.32	4.00	4.00	0.00	0.00	0.00	0	0.00	2	20.00
578955106	Titkata Yusuf Sharif Bari - Moslem gazi's House	1.50	4.00	4.00	0.00	0.00	0.00	0	0.00	2	40.00
578955110	Patuakhali Ferry ghat Khalishakhali H/S	1.83	2.00	2.00	0.00	0.00	0.00	0	0.00	1	22.00
578955111	Seali RHD - Panuabari Via Nikhua Pal bari	1.52	1.50	1.50	0.00	0.00	0.00	0	0.00	1	16.00
578955114	Ganir Kheya ghat - Khali - Shakhali H/S	1.50	1.50	1.50	0.00	0.00	0.00	0	0.00	0	0.00
578955115	H/O Malek Kazi - Sahid Sritee H/S	1.50	2.50	2.50	0.00	0.00	0.00	0	0.00	1	28.00
578955118	Chingoria Culvert - T&T Office H/O Munsur Talukder	1.50	3.00	3.00	0.00	0.00	0.00	0	0.00	0	0.00
578955119	Patuakhali - Kalapara RHD H/O Gonjor Chowkider	1.83	3.00	3.00	0.00	0.00	0.00	0	0.00	1	30.00
578955120	H/O Khalek gazi - Katakhal band	1.50	3.00	3.00	0.00	0.00	0.00	0	0.00	2	38.00
578955121	Thana H/O - Khonkar bari Madrasha	1.52	4.00	4.00	0.00	0.00	0.00	0	0.00	3	60.00

BASIC INFORMATION OF ROAD

DIVISION : BARISAL

DISTRICT : PATUAKHALI

ROAD CODE	ROAD NAME	CREST WIDTH (m)	TOTAL LENGTH (Km)	SURFACE TYPE-WISE BREAK-UP (Km)				STRUCTURE		EXISTING GAP	
				EARTHEN	FLEXIBLE PAVEMENT (BC)	BRICK PAVEMENT (WBM/HBB/BFS)	RIGID PAVEMENT (CC/RCC)	NUMBER	SPAN (m)	NUMBER	SPAN (m)
1	2	3	4	5	6	7	8	9	10	11	12
578955122	Town Bahalgachia School - Jainkati CARE Rd.	2.50	2.00	2.00	0.00	0.00	0.00	0	0.00	2	50.00
578955123	H/O Jainal Khan - Charabunia School via Fakir bari	1.83	3.00	3.00	0.00	0.00	0.00	0	0.00	2	39.00
578955124	Pasorbunia Pry. School - H/O Khaleque gazi	1.52	1.50	1.50	0.00	0.00	0.00	0	0.00	0	0.00
578955125	Chowkar Khal gorapal bari via Jomadder bari	2.50	4.00	4.00	0.00	0.00	0.00	0	0.00	1	22.00
578955126	Sunder Moulana bari - CARE Road	1.52	1.50	1.50	0.00	0.00	0.00	0	0.00	0	0.00
578955127	H/O Latif Sikder - CARE Road	2.50	4.00	4.00	0.00	0.00	0.00	0	0.00	1	22.00
578955128	Nawtana Sluice - Moubari Sluice	2.50	5.00	5.00	0.00	0.00	0.00	0	0.00	2	34.00
578955129	Schakali Gramin Bank - Mobbattali bari	2.60	10.00	10.00	0.00	0.00	0.00	0	0.00	2	69.00
578955130	Jala Member bari - WAPDA Emb.	1.50	2.50	2.50	0.00	0.00	0.00	0	0.00	1	25.00
578955131	H/O Hashem Sarder - H/O Hossain Kari	1.60	2.50	2.50	0.00	0.00	0.00	0	0.00	1	15.00
578955132	H/O Hafiz Khalifa - Katakhal band	1.60	2.00	2.00	0.00	0.00	0.00	0	0.00	2	20.00
578955133	Badura Tojamder Biswas bari - Montaj Hazi Madrasha	2.50	4.00	4.00	0.00	0.00	0.00	0	0.00	2	43.00
578955134	Amkhola Border - Badura Emb.	2.45	3.00	3.00	0.00	0.00	0.00	0	0.00	0	0.00
578955135	Katakhal Kheya ghat - Chottobeghi Pry. School	3.50	3.00	3.00	0.00	0.00	0.00	0	0.00	0	0.00
578955136	Danger Khal - Ex Chairman Nurul Hoque Sikder House	2.44	3.00	3.00	0.00	0.00	0.00	0	0.00	1	28.00
578955137	North Side Tilar Khal Gora - Kumarkhal Madrasha	3.60	5.00	5.00	0.00	0.00	0.00	0	0.00	0	0.00
578955138	Bhotumia Launch ghat - East Matibanga	1.83	5.00	5.00	0.00	0.00	0.00	0	0.00	0	0.00
578955139	Matibanga Bazar - Pada bari	1.80	4.00	4.00	0.00	0.00	0.00	0	0.00	0	0.00
578955140	Battala Kheya ghat - Lalu mistry House	2.44	2.00	2.00	0.00	0.00	0.00	1	18.00	0	0.00
578955141	Bat Balaikati - H/O Hafez Khan	3.00	6.00	6.00	0.00	0.00	0.00	0	0.00	0	0.00
578955142	Hashkhali Pry. School - H/O Hashem Kari	1.52	2.00	2.00	0.00	0.00	0.00	0	0.00	0	0.00
578955143	North Dharandi Culvert - Charbalaikati bazar	1.83	8.00	8.00	0.00	0.00	0.00	0	0.00	2	30.00
578955144	H/O Raja Akhan - Surikhali Ferry Ghat	2.44	3.00	3.00	0.00	0.00	0.00	0	0.00	0	0.00
578955149	Kamlapur Mirdha bari - Saplaza Sikder bari	3.60	2.00	2.00	0.00	0.00	0.00	0	0.00	0	0.00
578955152	Dhakatia Khal - H/O Razak Mi Shi	1.52	3.00	3.00	0.00	0.00	0.00	0	0.00	0	0.00
578955154	Talikhali Dattar Kghal - Muradia Nadi	1.82	3.00	3.00	0.00	0.00	0.00	0	0.00	0	0.00
578955155	Sreerampur Bazar - WDB Via H/O Hatem Karter Pukur par	1.83	2.00	2.00	0.00	0.00	0.00	0	0.00	0	0.00
578955156	Mira KhalSluice Gate - Suurikhali Bazar	1.60	3.00	3.00	0.00	0.00	0.00	0	0.00	1	20.00
578955157	FullSharif Bazer-Lohalia UP road via Aftabuddin Dakhil Madrasha.	1.60	2.00	2.00	0.00	0.00	0.00	0	0.00	2	30.00
578955158	Aftabuddin Madrasha(H/O Nooruddin khan) - Pazakhali Bazer.	1.50	1.50	1.50	0.00	0.00	0.00	0	0.00	1	15.00
578955159	Murarbari Tollarghat-MiahBari hat.	1.20	1.40	1.40	0.00	0.00	0.00	0	0.00	0	0.00
578955160	Kakarabunia Sluice(WDB) -Mollahbari Mosque.	1.50	2.15	2.15	0.00	0.00	0.00	0	0.00	1	12.50
578955161	Lohalia UP (Lohalia GPS)- Jagodisher Band.	1.25	1.85	1.85	0.00	0.00	0.00	0	0.00	2	72.00
578955162	PurbaKuripaicaRPS-Sikder Bari.	1.80	1.50	1.50	0.00	0.00	0.00	0	0.00	1	5.00
578955163	Protap Pur Bazer-Lohalia UP road -Char Kuripaika RPS.	1.80	1.25	1.25	0.00	0.00	0.00	0	0.00	1	3.00
578955164	Haritakibari Bridge - Chowkiderbari.	1.60	1.20	1.20	0.00	0.00	0.00	0	0.00	0	0.00
578955165	Bhuria UZR (Gani sikder bari) to Satter Khondoker bari via house of Nader howlader	2.00	3.00	3.00	0.00	0.00	0.00	0	0.00	0	0.00
578955166	Charmasadi Aziz Mridha house to Islampur bazer via RGPS	2.00	2.00	2.00	0.00	0.00	0.00	0	0.00	0	0.00
578955167	WDB Emb.(house of Satter Howlader) to Charmasadi house of Mazid Mridha	2.00	2.50	2.50	0.00	0.00	0.00	0	0.00	0	0.00
578955168	WDB Emb. (house of Sambari) to Maddy Charmasadi RPS via Mazi bari	2.00	2.00	2.00	0.00	0.00	0.00	0	0.00	0	0.00
578955169	Vayalia Mouza Ali Molla bari to Dharandi UNR road	2.00	3.00	3.00	0.00	0.00	0.00	0	0.00	0	0.00
578955170	Vayalia house of Dalu Molla to Lohalia Hair hat-UNR road	1.50	3.00	3.00	0.00	0.00	0.00	0	0.00	0	0.00
578955171	Full Sharif hat to Vayalia hat	1.50	2.00	2.00	0.00	0.00	0.00	0	0.00	0	0.00
578955172	Vayalia hat to Vayalia Dewania RPS upto Mazi bari Madrasha	3.50	3.50	3.50	0.00	0.00	0.00	0	0.00	0	0.00
578955173	Bhuria Nader Howlader house to Faku Howlader house	1.50	1.50	1.50	0.00	0.00	0.00	0	0.00	0	0.00
578955174	Full Sharif Bazer to Digen Dr. bari	2.00	2.00	2.00	0.00	0.00	0.00	0	0.00	0	0.00
578955175	Galachipa-Patuakhali H/Q (Alam khan bari) to Faku Howlader bari	1.80	2.50	2.50	0.00	0.00	0.00	0	0.00	0	0.00
578955176	Dharandi Union road to culvert	2.00	1.00	1.00	0.00	0.00	0.00	0	0.00	0	0.00
578955177	Showla house of Aziz khan to bridge of Mati Lal shaha	2.00	1.50	1.50	0.00	0.00	0.00	0	0.00	0	0.00
578955178	Galachipa-Patuakhali UZR to WDB Emb.	1.80	1.50	1.50	0.00	0.00	0.00	0	0.00	0	0.00

BASIC INFORMATION OF ROAD

DIVISION : BARISAL

DISTRICT : PATUAKHALI

ROAD CODE	ROAD NAME	CREST WIDTH (m)	TOTAL LENGTH (Km)	SURFACE TYPE-WISE BREAK-UP (Km)				STRUCTURE		EXISTING GAP	
				EARTHEN	FLEXIBLE PAVEMENT (BC)	BRICK PAVEMENT (WBM/HBB/BFS)	RIGID PAVEMENT (CC/RCC)	NUMBER	SPAN (m)	NUMBER	SPAN (m)
1	2	3	4	5	6	7	8	9	10	11	12
578955179	Kamlapur GPS to Dharandi Union road	2.00	2.00	2.00	0.00	0.00	0.00	0	0.00	0	0.00
578955180	Shaplaza RPS to Patabunia UZR road	1.80	1.60	1.60	0.00	0.00	0.00	0	0.00	0	0.00
578955181	Akayibaria bazer to Hashkhali RPS	2.00	2.50	2.50	0.00	0.00	0.00	0	0.00	0	0.00
578955182	Hashkhali RPS to Gazi gastala	1.80	1.50	1.50	0.00	0.00	0.00	0	0.00	0	0.00
578955183	Dharandi to Patabunia UZR to Khajurtala bazer	2.00	2.50	2.50	0.00	0.00	0.00	0	0.00	0	0.00
578955184	Dharandi-Patabunia UZR to WAPDA Emb.	2.00	1.50	1.50	0.00	0.00	0.00	0	0.00	0	0.00
578955185	Bhalia RPS to Krokmahal bridge	2.00	1.50	1.50	0.00	0.00	0.00	0	0.00	0	0.00
578955186	Batbaliakati hossain gazi bari to Dewan Sharif bridge	2.00	1.50	1.50	0.00	0.00	0.00	0	0.00	0	0.00
578955187	Dewan Sharif Bridge to Boalia Madrasha	2.00	2.50	2.50	0.00	0.00	0.00	0	0.00	0	0.00
578955188	Dharandi Hazi bari to Char balikati Emb.	2.00	1.00	1.00	0.00	0.00	0.00	0	0.00	0	0.00
578955189	Dhrandi UZR to Karati bari	2.00	1.20	1.20	0.00	0.00	0.00	0	0.00	0	0.00
578955190	Union road to WAPDA Emb. Via Apser sikder	2.00	1.00	1.00	0.00	0.00	0.00	0	0.00	0	0.00
578955191	Houes of Fazla kari to UZR road	1.80	1.20	1.20	0.00	0.00	0.00	0	0.00	0	0.00
578955192	UZR to Laler khal upto Chandipur GPS	1.80	2.00	2.00	0.00	0.00	0.00	0	0.00	0	0.00
578955193	Sutaamahal bridge to union road	2.00	1.00	1.00	0.00	0.00	0.00	0	0.00	0	0.00
578955194	Kamlapur Shaifulla vita to Chodobhuria Degi	1.80	1.50	1.50	0.00	0.00	0.00	0	0.00	0	0.00
578955195	Kamlapur Pry.school to Krokmahal Denali Mridha bari	2.00	1.50	1.50	0.00	0.00	0.00	0	0.00	0	0.00
578955196	House of Serja khan to krokmahal Pry.school	2.00	1.50	1.50	0.00	0.00	0.00	0	0.00	0	0.00
578955197	House of Miraj khan to Dharandi College	2.00	1.50	1.50	0.00	0.00	0.00	0	0.00	0	0.00
578955198	Sobahan Molla Badth to Dakua bari	1.80	1.20	1.20	0.00	0.00	0.00	0	0.00	0	0.00
578955199	Chodobhuria Dakhil Madrasha to Hashem Dr. Bazer	1.80	1.60	1.60	0.00	0.00	0.00	0	0.00	0	0.00
578955200	WDB Coloni to Badorpur U.P. boarder via Dalu Sarder bari	2.00	2.00	2.00	0.00	0.00	0.00	0	0.00	0	0.00
578955201	Lowkathi UZR to Pal para school via Hakim Ali Mridha baxri	2.00	1.00	1.00	0.00	0.00	0.00	0	0.00	0	0.00
578955202	Sreeram pur UZR(house aof karamat Howlader) to Al-Amin Madrasha	2.00	1.80	1.80	0.00	0.00	0.00	0	0.00	0	0.00
578955203	Moukaran UZR (RCC Bridge) to Gazipura Bus stand road via Kazi bari	2.00	2.50	2.50	0.00	0.00	0.00	0	0.00	0	0.00
578955204	Uttar Moukaran RPS to mouakarn College via house of Hasan Mridha	2.00	2.50	2.50	0.00	0.00	0.00	0	0.00	0	0.00
578955205	Gazipur road (Rahman Gazi bari) to house of Nazem Master upto Kismat Moukaran Madrasha	1.50	2.00	2.00	0.00	0.00	0.00	0	0.00	0	0.00
578955206	Latif Mohasina H/School to Faida bazer via Parkartickpasa Pry.school.	1.50	2.00	2.00	0.00	0.00	0.00	0	0.00	0	0.00
578955207	House of Jalal khan to house of A.Hye	1.50	1.50	1.50	0.00	0.00	0.00	0	0.00	0	0.00
578955208	Kalikapur Pry.school to Hazi bari via house of Malek Molla	1.50	1.75	1.75	0.00	0.00	0.00	0	0.00	0	0.00
578955209	House of Montaz khan to house of Mazid Howlader	1.50	1.50	1.50	0.00	0.00	0.00	0	0.00	0	0.00
578955210	House of Raja Mridha to WAPDA Emb.	1.50	1.75	1.75	0.00	0.00	0.00	0	0.00	0	0.00
578955211	House of Sekander kazi to West Jamura Pry.school	2.00	2.00	2.00	0.00	0.00	0.00	0	0.00	0	0.00
578955212	WDB Emb. (Shahid Gazi bari) to biswas bari	1.50	1.50	1.50	0.00	0.00	0.00	0	0.00	0	0.00
578955213	Deukhali Pry.school to Kachari bari Jam-E-Mosque	1.50	2.00	2.00	0.00	0.00	0.00	0	0.00	0	0.00
578955214	Moukaran UZR (house of Ruhul Amin Chistia) to Badorpur Darbar Sharif	1.50	1.50	1.50	0.00	0.00	0.00	0	0.00	0	0.00
578955215	Barisal-Patuakhali R&H (House of Kaleque Member) to Amrabunia khal	1.50	2.00	2.00	0.00	0.00	0.00	0	0.00	0	0.00
578955216	Badorpur house of Khaleque member to WDB Emb. Via house of Moslem Howlader	1.50	2.00	2.00	0.00	0.00	0.00	0	0.00	0	0.00
578955217	Badorpur Gramin Bank to house of Nuru Zommader	1.00	1.50	1.50	0.00	0.00	0.00	0	0.00	0	0.00
578955218	Patuakhali -Barisal R&H (house of Berek sikder) to Purba Gabua Regd.Pry.school	1.20	2.00	2.00	0.00	0.00	0.00	0	0.00	0	0.00
578955219	Patuakali-Barisal R&H(house of Kader Molovi) to Badorpur house of Moslem Khan	1.50	2.30	2.30	0.00	0.00	0.00	0	0.00	0	0.00
578955220	Pangashia WPDA Emb.-house of Hasem Howlader to H/O Motaleb Dafader via RHD culvert & Sharif bari road	2.50	3.00	3.00	0.00	0.00	0.00	0	0.00	0	0.00
578955221	Patuakhali-Barisal RHD to Mazkhali sluice gate	1.50	1.50	1.50	0.00	0.00	0.00	0	0.00	0	0.00
578955222	Gabua Janata H/S to H/O Nurul Islam sikder	1.50	2.25	2.25	0.00	0.00	0.00	0	0.00	0	0.00
578955223	Haqtullah H/S to Golbunia H/S	1.50	3.50	3.50	0.00	0.00	0.00	0	0.00	0	0.00
578955224	House of Joynal Talukder to Haqtullah H/S	1.00	1.50	1.50	0.00	0.00	0.00	0	0.00	0	0.00
578955225	Kewabunia Khal Gora to Nurul Islam House via Forman Pada	2.00	1.50	1.50	0.00	0.00	0.00	0	0.00	0	0.00

BASIC INFORMATION OF ROAD

DIVISION : BARISAL

DISTRICT : PATUAKHALI

ROAD CODE	ROAD NAME	CREST WIDTH (m)	TOTAL LENGTH (Km)	SURFACE TYPE-WISE BREAK-UP (Km)				STRUCTURE		EXISTING GAP	
				EARTHEN	FLEXIBLE PAVEMENT (BC)	BRICK PAVEMENT (WBM/HBB/ BFS)	RIGID PAVEMENT (CC/RCC)	NUMBER	SPAN (m)	NUMBER	SPAN (m)
1	2	3	4	5	6	7	8	9	10	11	12
578955226	Sheali brick field to H/O Rob Talukder	1.50	1.50	1.50	0.00	0.00	0.00	0	0.00	0	0.00
578955227	Moznu Baitai bari to Abdul Gazi bari	1.50	1.50	1.50	0.00	0.00	0.00	0	0.00	0	0.00
578955228	Sheali bazer to H/O Shafia khatun member	1.50	1.75	1.75	0.00	0.00	0.00	0	0.00	0	0.00
578955229	Fatiker Khey ghat sluice to brick field of Kutti Sarker	1.50	1.20	1.20	0.00	0.00	0.00	0	0.00	0	0.00
578955230	Asia khatun RPS to Patuakhali Biman Bandor via Ozabari	1.50	1.00	1.00	0.00	0.00	0.00	0	0.00	0	0.00
578955231	H/O Moslem Moulana to Tangrakhali culvert	1.50	1.00	1.00	0.00	0.00	0.00	0	0.00	0	0.00
578955232	Mithapur brick filed to Tangrakhali Madrasah	1.50	2.00	2.00	0.00	0.00	0.00	0	0.00	0	0.00
578955233	H/O Malek Kazi to Motaleb sikder bari	1.50	1.00	1.00	0.00	0.00	0.00	0	0.00	0	0.00
578955234	H/O Hakim Ali Mridha to H/O Gani Matabor	1.20	1.50	1.50	0.00	0.00	0.00	0	0.00	0	0.00
578955235	WPADA Emb. (H/O Eakub Chowkider) to Nandi RPS	1.50	2.50	2.50	0.00	0.00	0.00	0	0.00	0	0.00
578955236	Nandipara Atimkhana to near Nandipara RPS WDB Emb.	2.30	2.50	2.50	0.00	0.00	0.00	0	0.00	0	0.00
578955237	UZR (H/O Ismail sikder) to Sluice of Kalir khal	1.50	2.00	2.00	0.00	0.00	0.00	0	0.00	0	0.00
578955238	Kuralia GPS to Gafur Molla sluice via H/O Serjan kha	2.20	2.00	2.00	0.00	0.00	0.00	0	0.00	0	0.00
578955239	Upazila road to (H/O Rahman sikder) Patabunia regulator via H/O Hazi Ketab Ali sikder	2.00	2.50	2.50	0.00	0.00	0.00	0	0.00	0	0.00
578955240	SSW Emb. To (house of Motaleb sikder to Kuralia GPS	1.50	1.50	1.50	0.00	0.00	0.00	0	0.00	0	0.00
578955241	Gafur Molla sluice to H/O Arshed Gazi via H/O Aziz sikder	2.00	1.50	1.50	0.00	0.00	0.00	0	0.00	0	0.00
578955242	Bottolbunia GPS to H/O Keramat Howlader	2.00	1.50	1.50	0.00	0.00	0.00	0	0.00	0	0.00
578955243	UZR(at Mataber bari Rce Mill) to H/O Khaleque Mridha	1.50	2.00	2.00	0.00	0.00	0.00	0	0.00	0	0.00
578955244	UZR (H/O Aygoddi Molla) to Pus BC road	1.20	1.50	1.50	0.00	0.00	0.00	0	0.00	0	0.00
578955245	Maderbunia PMS road(H/O Razzak khan) to Chowkiderbari Jam-E-Mosque via H/O Hanif member	2.00	2.00	2.00	0.00	0.00	0.00	0	0.00	0	0.00
578955246	UZR(at Haripada Mahari) to H/O Keramat Holwader	1.50	2.00	2.00	0.00	0.00	0.00	0	0.00	0	0.00
578955247	UZR (at H/O Chand Miah) to Mecher Mollah sluice	1.50	1.50	1.50	0.00	0.00	0.00	0	0.00	0	0.00
578955248	H/O Mati Chairman to H/O Azaher Sikder	1.50	2.00	2.00	0.00	0.00	0.00	0	0.00	0	0.00
578955249	UZR H/O Rahman Etmander to M. Birazola community Pry.school)	1.50	2.00	2.00	0.00	0.00	0.00	0	0.00	0	0.00
578955250	UZR(at H/O Jabber Mriodha) to H/O Mofez Howlader	1.50	2.00	2.00	0.00	0.00	0.00	0	0.00	0	0.00
578955251	PMS road(H/O Jahangir Member) to Mohammadpur Bazer via Sydia college	1.50	2.00	2.00	0.00	0.00	0.00	0	0.00	0	0.00
578955252	H/O Sultan Jammder to Sydia college (Khalque sarder H/O) via Goljrer Mataber union road (Khaleque sarder) to Maderbunia U.P.via H/O Khali chairman	1.50	2.00	2.00	0.00	0.00	0.00	0	0.00	0	0.00
578955253	H/O Abdul Aziz khan to union road via H/O Abdul Khaleque miah	1.50	1.50	1.50	0.00	0.00	0.00	0	0.00	0	0.00
578955254	H/O Salam Sikder to Pokhia bandh via H/O Alauddin peda	1.50	2.00	2.00	0.00	0.00	0.00	0	0.00	0	0.00
578955255	Patuakhali-Kalabra R&H (Nurul Islam swa mill) to H/O Shobhan Maulhi vi h/o Sohorab mridha	1.50	2.00	2.00	0.00	0.00	0.00	0	0.00	0	0.00
578955256	Mohammadpur Bazer to Charabunia GPS	1.50	1.50	1.50	0.00	0.00	0.00	0	0.00	0	0.00
578955257	Mohammadpur Bazer to H/O Ruhul sorder	1.50	1.50	1.50	0.00	0.00	0.00	0	0.00	0	0.00
578955258	Charabunia H/O Ensan chowkider) to H/O Khaleque Mollah	1.50	2.00	2.00	0.00	0.00	0.00	0	0.00	0	0.00
578955259	UPR(at H/O Hafez member,s) to Shahan member	1.50	2.00	2.00	0.00	0.00	0.00	0	0.00	0	0.00
578955260	H/O Khaleque Akon to WDB emb.	1.50	1.50	1.50	0.00	0.00	0.00	0	0.00	0	0.00
578955261	H/O Kader sikder to WDB Emb.	1.50	1.50	1.50	0.00	0.00	0.00	0	0.00	0	0.00
578955262	Ghophkhal Iron bridge to chalitatali Low cost bridge	1.50	2.00	2.00	0.00	0.00	0.00	0	0.00	0	0.00
578955263	H/O Kalam Talukder to Ghophkhal bridge	1.50	1.50	1.50	0.00	0.00	0.00	0	0.00	0	0.00
578955264	UNR(H/O Nuru moulana) to Lalmia hat	1.60	1.50	1.50	0.00	0.00	0.00	0	0.00	0	0.00
578955265	Khajurtala bazer to Tulatala via H/O Javed sikder	1.50	2.00	2.00	0.00	0.00	0.00	0	0.00	0	0.00
578955266	Charabunia Slicde to Talukderbari bridge	1.50	1.50	1.50	0.00	0.00	0.00	0	0.00	0	0.00
578955267	WDB(at H/O Awal Gazi) to Karim Khan Madsrasha	1.50	2.00	2.00	0.00	0.00	0.00	0	0.00	0	0.00
578955268	Batgachia Sluice to H/O Hafiz member	1.20	1.50	1.50	0.00	0.00	0.00	0	0.00	0	0.00
578955269	Mohammadpur bazer tp Charabunia Madrasha via Gani Chowkider bari	1.50	2.00	2.00	0.00	0.00	0.00	0	0.00	0	0.00
578955270	UZR(at Kermat sarder) to H/O Movi khan	1.50	1.50	1.50	0.00	0.00	0.00	0	0.00	0	0.00
578955271	South Hazi khali GPS to H/O Ismail Mridha	1.50	1.50	1.50	0.00	0.00	0.00	0	0.00	0	0.00
578955272	UZR(at Mahammadia Madrasha) to H/O Khaleque howlader	1.50	1.50	1.50	0.00	0.00	0.00	0	0.00	0	0.00

BASIC INFORMATION OF ROAD

DIVISION : BARISAL

DISTRICT : PATUAKHALI

ROAD CODE	ROAD NAME	CREST WIDTH (m)	TOTAL LENGTH (Km)	SURFACE TYPE-WISE BREAK-UP (Km)				STRUCTURE		EXISTING GAP	
				EARTHEN	FLEXIBLE PAVEMENT (BC)	BRICK PAVEMENT (WBM/HBB/ BFS)	RIGID PAVEMENT (CC/RCC)	NUMBER	SPAN (m)	NUMBER	SPAN (m)
1	2	3	4	5	6	7	8	9	10	11	12
578955273	UZR(at Shajahan peon)to Near H/O Rehana begum via peda bari	1.50	2.00	2.00	0.00	0.00	0.00	0	0.00	0	0.00
578955274	UNR(NAPIDBARI culvert) to UZR(H/O Nurul Hoque) via H/O Mobarak Akan	1.80	1.65	1.65	0.00	0.00	0.00	0	0.00	0	0.00
578955275	UNR(Molla bari GPS) to south Gerakhali RPS	1.60	1.70	1.70	0.00	0.00	0.00	0	0.00	0	0.00
578955276	UNR(Nurul Hoq pada(to H/O Keramat Ali	1.70	1.55	1.55	0.00	0.00	0.00	0	0.00	0	0.00
578955277	UNR(H/O Jabber Gazi) to Gerakhali Pry.school	1.60	1.45	1.45	0.00	0.00	0.00	0	0.00	0	0.00
578955278	H/O Joynal Fakir to Kanchan Molla bari via Hazi bari	1.70	1.72	1.72	0.00	0.00	0.00	0	0.00	0	0.00
578955279	South Gerakhali GPS to Satter Amatobber Bari via Mobarak Talukder	1.80	1.35	1.35	0.00	0.00	0.00	0	0.00	0	0.00
578955280	Gerakhali Bazer to Napid bari via Ali Akbar Member	1.70	1.42	1.42	0.00	0.00	0.00	0	0.00	0	0.00
578955281	South side of Sharikhali Junior H/S to (H/O Munsur Ali Master) UNR(H/O Rashid Howlader)	1.80	1.55	1.55	0.00	0.00	0.00	0	0.00	0	0.00
578955282	UNR(Rakhia Tala) to Kurir khal sluice via h/o Forkan member	1.60	1.35	1.35	0.00	0.00	0.00	0	0.00	0	0.00
578955283	Chanderkhal Gora to Rakhia Tala via h/o Abdul Khaleque secretary	1.90	1.41	1.41	0.00	0.00	0.00	0	0.00	0	0.00
578955284	Lakhiapura Khal gora to H/O Ebrahim Howlader via Lakhipura RPS UNR(h/o Eshak howlader) to SSWRDSP emb. Near h/o A.Awal	1.50	1.60	1.60	0.00	0.00	0.00	0	0.00	0	0.00
578955285	Galachipa GPS to UNR(H/O Berek Mowlina)	1.50	1.65	1.65	0.00	0.00	0.00	0	0.00	0	0.00
578955286	R&H 2nd bridge to Galachipa Asrayan Prokallpa	1.78	2.00	2.00	0.00	0.00	0.00	0	0.00	0	0.00
578955287	Sathgar bazer to H/O Tusuf Dr. via Aziz Molla H/S	1.70	1.50	1.50	0.00	0.00	0.00	0	0.00	0	0.00
578955288	Chandokhali Janata H/S to H/O Rafez Howlader via Tajem Sadager	1.60	2.00	2.00	0.00	0.00	0.00	0	0.00	0	0.00
578955289	H/O Nur Mhammad sikder to H/O Hatem Akan via Dakin Chandokhali RPS	1.70	1.50	1.50	0.00	0.00	0.00	0	0.00	0	0.00
578955290	Chandokhali bazer to WDB emb.(H/O Khalqhe Mridha)	1.60	1.50	1.50	0.00	0.00	0.00	0	0.00	0	0.00
578955291	Lal Miar hat to UNR(near Rajar pool)	1.50	1.60	1.60	0.00	0.00	0.00	0	0.00	0	0.00
578955292	Lal Mia Hat (Girl's H/S) to Pukurjan Madrasha	1.60	1.75	1.75	0.00	0.00	0.00	0	0.00	0	0.00
578955293	kewabunia khal gora to pachima kewabunia Adrasha gram No.2 via Eidgha	1.60	1.50	1.50	0.00	0.00	0.00	0	0.00	0	0.00
578955294	Sechasabok bazer to H/O Serja Master	1.80	1.67	1.67	0.00	0.00	0.00	0	0.00	0	0.00
578955295	UZR to Eid gha	1.60	1.70	1.70	0.00	0.00	0.00	0	0.00	0	0.00
578955296	Patuakhali-Aylia UZR (H/O Aeroz Ali Chowkider) to UNR(H/O Joynal Polowan)	1.60	1.80	1.80	0.00	0.00	0.00	0	0.00	0	0.00
578955297	UZR to (H/O Berek Member) Bastala via H/O Hari dhopa	1.60	1.50	1.50	0.00	0.00	0.00	0	0.00	0	0.00
578955298	Kewabunia (H/O Mazid Peda) to H/O Ali Asgor Master	1.60	1.80	1.80	0.00	0.00	0.00	0	0.00	0	0.00
578955299	Kewabunia(H/O Mir Nurul Islam) to UNR(H/O Hatem Peda via H/O Hakim Kari)	1.78	2.00	2.00	0.00	0.00	0.00	0	0.00	0	0.00
578955300	Katashia UNR to (H/O Alim Gazi) UZR(H/O Samsu Dr.via Barobeghi pool.	1.75	1.80	1.80	0.00	0.00	0.00	0	0.00	0	0.00
578955301	Patuakhali -Alia UZR to (H/O Serja Moulana) Titkata Bazer via H/O Makan dr.	1.20	1.75	1.75	0.00	0.00	0.00	0	0.00	0	0.00
578955302	Titkata Hospital to WDB Emb.(H/O Momin Gazi) via H/O Tashilder	1.80	2.00	2.00	0.00	0.00	0.00	0	0.00	0	0.00
578955303	Patuakhali Aylia UZRto (H/O Sadu Akan) WDB emb.(H/O Azaher Garami	1.80	1.70	1.70	0.00	0.00	0.00	0	0.00	0	0.00
578955304	Patuakhali-Aylia UZR to (H/O Mazid Sharif) H/O Satish kapali	1.60	1.80	1.80	0.00	0.00	0.00	0	0.00	0	0.00
578955305	H/O Satter Mira to Gaptala khal Gora via h/o sekander Mridha	1.60	1.80	1.80	0.00	0.00	0.00	0	0.00	0	0.00
578955306	H/O Nur Mohammad member to H/O serajul Haque Master via H/O Rashid Fakir	1.70	2.00	2.00	0.00	0.00	0.00	0	0.00	0	0.00
578955307	H/O Gani Musuli to UNR(H/O Ladu Gazi via H/O Ayub Garam,i)	1.80	2.00	2.00	0.00	0.00	0.00	0	0.00	0	0.00
578955308	Katashia UNR(Gani Mridha Mosque) to Hatem Mridha via Hakim Ali Garami	1.80	2.00	2.00	0.00	0.00	0.00	0	0.00	0	0.00
578955309	UNR(Satkura khal) to Pasurbunia(H/O Azaher) via Maddy Kewabunia GPS	1.50	2.00	2.00	0.00	0.00	0.00	0	0.00	0	0.00
578955310	Barobeghi U.P. to H/O Hatem Mridha via h/o hatem Ali Garami	1.70	1.80	1.80	0.00	0.00	0.00	0	0.00	0	0.00
578955311	Kewabunia (H/O A. Khaleque) to H/O Nisikanto via H/O Sobahan Howlader	1.80	2.00	2.00	0.00	0.00	0.00	0	0.00	0	0.00
578955312	Chottobeghi U.O. to UZR (Hartibaria GPS)	1.60	1.50	1.50	0.00	0.00	0.00	0	0.00	0	0.00
578955313	East Mativanga to (H/O Mattaber) to Kazir Hat road	1.70	1.90	1.90	0.00	0.00	0.00	0	0.00	0	0.00

BASIC INFORMATION OF ROAD

DIVISION : BARISAL

DISTRICT : PATUAKHALI

ROAD CODE	ROAD NAME	CREST WIDTH (m)	TOTAL LENGTH (Km)	SURFACE TYPE-WISE BREAK-UP (Km)				STRUCTURE		EXISTING GAP	
				EARTHEN	FLEXIBLE PAVEMENT (BC)	BRICK PAVEMENT (WBM/HBB/ BFS)	RIGID PAVEMENT (CC/RCC)	NUMBER	SPAN (m)	NUMBER	SPAN (m)
1	2	3	4	5	6	7	8	9	10	11	12
578955314	Kumarkhali Madrasha to Salma Dakhil Madrasha	1.70	1.80	1.80	0.00	0.00	0.00	0	0.00	0	0.00
578955315	Saudir hat to H/O Rashid Howlader	1.70	1.80	1.80	0.00	0.00	0.00	0	0.00	0	0.00
578955316	Bhutumia Bazer to CFWC(Chottobeghi)	1.70	1.80	1.80	0.00	0.00	0.00	0	0.00	0	0.00
578955317	Auliapur unr TO h/o Chand mia) Amkhola Border(H/O Serjan Khan) via Uttar Badura H/S	1.90	2.00	2.00	0.00	0.00	0.00	0	0.00	0	0.00
578955318	H/O After Howlader to WDB Emb. Via h/o Nil Gazi	1.60	1.80	1.80	0.00	0.00	0.00	0	0.00	0	0.00
578955319	Badura UNR to (H/O Asfer Chowkider) Mokim Ali Sharif via Dr. Ram chandra	1.80	2.00	2.00	0.00	0.00	0.00	0	0.00	0	0.00
578955320	Badura UNR(H/O Adam Dr.) to south Badura(H/O Sabir Gazi) via H/O Forman Talukder	1.80	2.00	2.00	0.00	0.00	0.00	0	0.00	0	0.00
578955321	Uttar Badura(H/O Yusu Mistry) to Dakin Badura H/S via H/O Kashem Howlader	1.80	2.00	2.00	0.00	0.00	0.00	0	0.00	0	0.00
578955322	H/O Bandi Ali Mridha(Bandth) to H/O Nil Gazi via H/O Sobahan Ali	1.80	2.00	2.00	0.00	0.00	0.00	0	0.00	0	0.00
578955323	Balikati Sluice to WDB Emb.(balikati Madrasha) via house to Salam Rari	1.70	2.00	2.00	0.00	0.00	0.00	0	0.00	0	0.00
578955324	baniabari Bazer to H/O Motaleb Howlader	1.60	1.80	1.80	0.00	0.00	0.00	0	0.00	0	0.00
578955325	Uttar Badura H/S to Tulatala Bandth	1.80	1.60	1.60	0.00	0.00	0.00	0	0.00	0	0.00
578955326	Auliapur UNR to H/O Yusu Howlader	1.70	1.80	1.80	0.00	0.00	0.00	0	0.00	0	0.00
578955327	Auliapur UNR(H/O Kader hazi) to RHD near Pakia culvert via edgha Madian	1.80	2.00	2.00	0.00	0.00	0.00	0	0.00	0	0.00
578955328	Patuakhali-Kalapara RHD (H/O Gani Sikder) to WDB emb.(dakin Auliapur RPS)	1.80	2.00	2.00	0.00	0.00	0.00	0	0.00	0	0.00
578955329	Pachakoralia Low cost bridge to Fatula bazer via west Auliapur Adrasha H/S	1.90	2.00	2.00	0.00	0.00	0.00	0	0.00	0	0.00
578955330	H/O Kashem Moulana to Pakia GPS road	1.50	1.50	1.50	0.00	0.00	0.00	0	0.00	0	0.00
578955331	Danida road to H/O Sohrab Sarder(Maidan Madrasha road)	1.70	1.80	1.80	0.00	0.00	0.00	0	0.00	0	0.00
578955332	H/O Kashem Moulana to Musir pool via boser khal	1.50	1.80	1.80	0.00	0.00	0.00	0	0.00	0	0.00
578955333	Auliapur UNR to WDB emb. Via H/O Mollik bari	1.70	1.80	1.80	0.00	0.00	0.00	0	0.00	0	0.00
578955334	Badura UZR(H/O Lal Khan) to Akon bari Mosque	1.80	1.90	1.90	0.00	0.00	0.00	0	0.00	0	0.00
578955335	H/O Aynali sikder to WDB emb. Via H/O Afser Howlader	1.70	1.90	1.90	0.00	0.00	0.00	0	0.00	0	0.00
578955336	Auliapur UNR to UZR via Kukua bridge	1.70	1.80	1.80	0.00	0.00	0.00	0	0.00	0	0.00
578955337	Purba Cyclone shelter to kuker hat viaH/O Nazrul Islam	1.80	2.00	2.00	0.00	0.00	0.00	0	0.00	0	0.00
578955338	Parer Madrasha to Sabina Akter H/S	1.70	1.80	1.80	0.00	0.00	0.00	0	0.00	0	0.00
578955339	Maderbunia UNR to WDB Emb.	1.70	1.80	1.80	0.00	0.00	0.00	0	0.00	0	0.00
578955340	WDB Emb. 9West side of Adam Ali Sikder to WDB Emb.(H/O Alauddin Mridha)	1.70	1.90	1.90	0.00	0.00	0.00	0	0.00	0	0.00
578955341	Khasher hat UZR (H/O Latif Mollah) to WDB Emb.(H/O Dalu peda)	1.80	2.00	2.00	0.00	0.00	0.00	0	0.00	0	0.00
578955342	Barunbaria Satalit Clinic to H/O Aziz Chowkider	1.70	1.80	1.80	0.00	0.00	0.00	0	0.00	0	0.00
578955343	Ganir pool to H/O Dewlar Howlader	1.80	2.00	2.00	0.00	0.00	0.00	0	0.00	0	0.00
578955344	H/O Monowar Hossain to H/O Abul Mattaber	1.80	2.00	2.00	0.00	0.00	0.00	0	0.00	0	0.00
578955345	Tafalbari GPS to UNR (H/O Mofez uddin)	1.60	1.90	1.90	0.00	0.00	0.00	0	0.00	0	0.00
578955346	H/O Mazid Dr. to UNR(H/O Hossain Howlader)	1.70	1.90	1.90	0.00	0.00	0.00	0	0.00	0	0.00
578955347	Khasher hat to Kashem Ali Mosque	1.70	1.90	1.90	0.00	0.00	0.00	0	0.00	0	0.00
578955348	2nd bridge to (GCC road) WDB Emb.	1.80	1.90	1.90	0.00	0.00	0.00	0	0.00	0	0.00
578955349	Chatua sluice bazer to h/o Mokaram Mridha	1.60	1.50	1.50	0.00	0.00	0.00	0	0.00	0	0.00
578955350	Sanibar hat to UNR(Dafader bari Mosque)	1.60	1.80	1.80	0.00	0.00	0.00	0	0.00	0	0.00
578955351	Bazerghona Asrauyan Prokalap to H/O Late Mazibor sikder	1.70	1.90	1.90	0.00	0.00	0.00	0	0.00	0	0.00
578955352	Bazerghona Madrasha to H/O Aziz Mridha	1.90	2.00	2.00	0.00	0.00	0.00	0	0.00	0	0.00
578955353	Chatua sluice to H/O Sajuddin sikder	1.70	1.90	1.90	0.00	0.00	0.00	0	0.00	0	0.00
578955354	Ali Azim Khan bari to H/O Nuru Hazi	1.60	1.90	1.90	0.00	0.00	0.00	0	0.00	0	0.00
578955355	H/O Nurul islam Moulana to H/O Nurul Hoque Hazi	1.70	1.90	1.90	0.00	0.00	0.00	0	0.00	0	0.00
578955356	Bazerghona H/S to UNR	1.70	1.80	1.80	0.00	0.00	0.00	0	0.00	0	0.00
578955357	Shehakti UNR to WDB Emb.(H/O Afezuddin)	1.80	1.90	1.90	0.00	0.00	0.00	0	0.00	0	0.00
578955358	Shehakati Bridge to UNR	1.80	2.00	2.00	0.00	0.00	0.00	0	0.00	0	0.00
578955359	UNR (H/O Abdul Howlader) to WDB Emb.(H/O Iqbal Hossain Mridha)	1.80	2.00	2.00	0.00	0.00	0.00	0	0.00	0	0.00
578955360	H/O Sekander Biswas to Moubaria Sluice	1.70	1.90	1.90	0.00	0.00	0.00	0	0.00	0	0.00

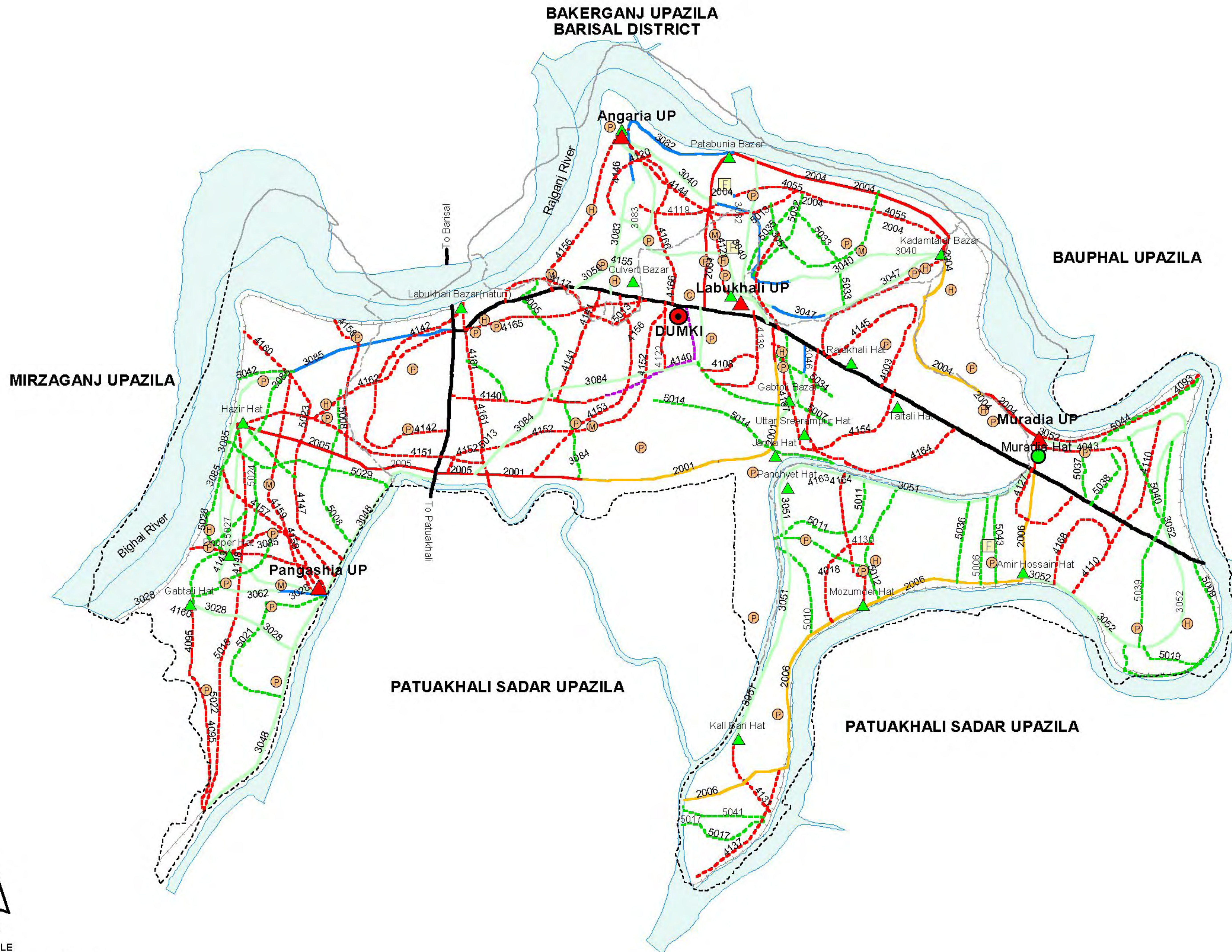
BASIC INFORMATION OF ROAD

DIVISION : BARISAL

DISTRICT : PATUAKHALI

ROAD CODE	ROAD NAME	CREST WIDTH (m)	TOTAL LENGTH (Km)	SURFACE TYPE-WISE BREAKE-UP (Km)				STRUCTURE		EXISTING GAP	
				EARTHEN	FLEXIBLE PAVEMENT (BC)	BRICK PAVEMENT (WBM/HBB/BFS)	RIGID PAVEMENT (CC/RCC)	NUMBER	SPAN (m)	NUMBER	SPAN (m)
1	2	3	4	5	6	7	8	9	10	11	12
578955361	H/O Jahangir Sikder to WDB Emb.	1.80	1.90	1.90	0.00	0.00	0.00	0	0.00	0	0.00
578955362	Dholkhalu sluice to Katataluk bazer	1.60	1.80	1.80	0.00	0.00	0.00	0	0.00	0	0.00
578955363	katuataluk bazer to WDB Emb.	1.60	1.90	1.90	0.00	0.00	0.00	0	0.00	0	0.00
578955364	Gagon Khali hat to H/O Sekander Howlader	1.80	2.00	2.00	0.00	0.00	0.00	0	0.00	0	0.00
578955365	H/O Soharab Munshi to WDB Emb.	1.50	1.80	1.80	0.00	0.00	0.00	0	0.00	0	0.00
578955366	H/O Abul Mridha to H/O Hafiz Talukder	1.70	1.90	1.90	0.00	0.00	0.00	0	0.00	0	0.00
578955367	Dholkhalu bridge to h/O Seraj Howlader	1.80	1.90	1.90	0.00	0.00	0.00	0	0.00	0	0.00
578955368	UNR to WDB emb.(H/O Mannan Howlader)	1.60	1.90	1.90	0.00	0.00	0.00	0	0.00	0	0.00
578955369	UNR to WDB emb. H/O Salman Howlader	1.90	2.00	2.00	0.00	0.00	0.00	0	0.00	0	0.00
578955370	H/O Sonamadin Padith to H/O Jalal Member	1.70	1.80	1.80	0.00	0.00	0.00	0	0.00	0	0.00
578955371	H/O Sobahan to H/O Nur Mohamad	1.70	1.90	1.90	0.00	0.00	0.00	0	0.00	0	0.00
578955372	H/O Sajahan Mridha to Al-min dakhil MadraSHA	1.60	1.90	1.90	0.00	0.00	0.00	0	0.00	0	0.00
578955373	H/O Dali Howlader to Al-Amin Dakhil Madrasha	1.50	1.80	1.80	0.00	0.00	0.00	0	0.00	0	0.00
578955374	Keshabpur GPS to WDB Emb.	1.70	1.90	1.90	0.00	0.00	0.00	0	0.00	0	0.00
578955375	WDB Regulator(H/O Nuru Howlader) to Kodek training center	1.70	1.80	1.80	0.00	0.00	0.00	0	0.00	0	0.00
578955376	Ballavpur Iron bridge to (H/O Ali Fakir) H/O Hanif mridha	1.70	1.80	1.80	0.00	0.00	0.00	0	0.00	0	0.00
578955377	Ballavpur (H/O Alisa Mria) to ballavpur Dakhil Madrisha	1.60	1.80	1.80	0.00	0.00	0.00	0	0.00	0	0.00
578955378	Patuakhali Aylia UZR (Kumaria khal) to UNR via Howladerbari Mosque	1.70	1.90	1.90	0.00	0.00	0.00	0	0.00	0	0.00
578955379	Mosque of Rob Munshi H/O Baser Biswas	1.60	1.80	1.80	0.00	0.00	0.00	0	0.00	0	0.00
578955380	Bahalgachia Bitul Mamur Miosque to Jahanara Gafuria Madrasha	1.60	1.80	1.80	0.00	0.00	0.00	0	0.00	0	0.00
578955381	H/O Mazibar Moulana- H/O Afser Howlader	1.70	1.90	1.90	0.00	0.00	0.00	0	0.00	0	0.00
578955382	Shuri khali Edgha Maidain (H/O Sobahan Mridha) to H/O Samsul Hoque Moulana	1.80	2.00	2.00	0.00	0.00	0.00	0	0.00	0	0.00
578955383	H/O Abdul Mannan -Sarikkhali RPS	1.70	1.80	1.80	0.00	0.00	0.00	0	0.00	0	0.00
VILLAGE ROAD-B TOTAL: 320 Nos. Road			778.42	778.42	0.00	0.00	0.00	16	282.32	99	1939.56
PATUAKHALI-S UPAZILA TOTAL: 484 Nos. Road			1629.73	1486.38	82.87	52.45	8.03	284	4572.42	284	4746.77

ROAD MAP DUMKI UPAZILA PATUAKHALI DISTRICT



LEGEND

Administrative Boundaries

- International Boundary
- District Boundary
- - - - Upazila Boundary
- - - - Union Boundary
- - - - Municipal Boundary

Administrative HQs

- District HQ
- Upazila HQ
- ▲ Union HQ

Physical Infrastructures

- National Highways
- Regional Highways
- Zila Road
- Upazila Road(Pucca)
- Upazila Road(Katcha)
- Union Road (Pucca)
- Union Road (Katcha)
- Village Road-Type-A (Pucca)
- Village Road-Type-A (Katcha)
- Village Road-Type-B (Pucca)
- Village Road-Type-B (Katcha)
- Railway Network

Agricultural Infrastructures

- Road Cum Embankment
- Embankment

Natural Features

- Wide River
- Water Bodies
- Char

Socio-Economic Infrastructures

- Growth Centre
- ▲ Small Bazar
- ▲ Police Station
- Upazila Health Complex
- Family welfare Centre
- Community Clinic
- Post Office
- College
- High School
- Primary School
- Madrasa

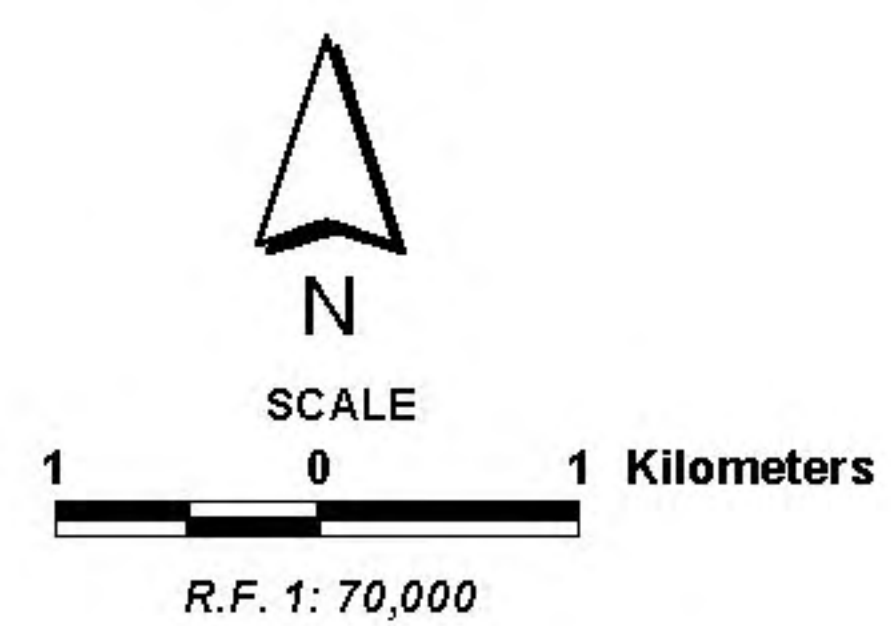
Compiled from : LGED Upazila Base Maps 1984-85, Landsat TM 1998,

GPS Survey 1999 and Field Checking in May 2001

Projection : Lambert's Conformal Conic

PREPARED BY : GIS UNIT

LOCAL GOVERNMENT ENGINEERING DEPARTMENT



BASIC INFORMATION OF ROAD

DIVISION : BARISAL

DISTRICT : PATUAKHALI

ROAD CODE	ROAD NAME	CREST WIDTH (m)	TOTAL LENGTH (Km)	SURFACE TYPE-WISE BREAK-UP (Km)				STRUCTURE		EXISTING GAP	
				EARTHEN	FLEXIBLE PAVEMENT (BC)	BRICK PAVEMENT (WBM/HBB/ BFS)	RIGID PAVEMENT (CC/RCC)	NUMBER	SPAN (m)	NUMBER	SPAN (m)
1	2	3	4	5	6	7	8	9	10	11	12

UPAZILA : DUMKI

ROAD TYPE : UPAZILA ROAD

578962001	Dumki Upazilla H/Q (Thana Bali Bridge) -Moukaran G.C Via Jamala Bazer.	4.88	7.00	1.71	4.46	0.00	0.83	6	47.66	0	0.00
578962005	Moukaron GC - khatalali GC Via Hazirhat Rd.	3.66	4.50	0.00	0.00	4.50	0.00	6	120.00	0	0.00
578962006	Muradia UP Office & GC - Patuakhali (laukhati) GC. Via Muradha High School, South Khali G.P.S. & Vakbari .	3.66	10.00	6.75	0.00	1.25	2.00	2	21.00	8	16.00
578962007	Dumki Upazila HQ(janata Collage) - Muradia GC Via Ahamad Shisu Sadon , Nissi mondal,Kodamtala Bazar ,Basiria Madrasha.	3.66	18.00	11.88	1.40	4.72	0.00	4	52.00	11	22.00
UPAZILA ROAD TOTAL: 4 Nos. Road			39.50	20.34	5.86	10.47	2.83	18	240.66	19	38.00

ROAD TYPE : UNION ROAD

578963028	Pangashia UP Office-Gabtolli bazar Via H/O. Aminul Islam	2.44	5.00	5.00	0.00	0.00	0.00	1	15.00	3	4.00
578963040	Angaria UP Office - Kadam-la Bazer via T&T	3.66	8.00	4.32	2.78	0.00	0.90	3	49.00	1	20.00
578963046	Labukhali Bauphal RHD - Gab-li Bazar via LAM United Mohela College & H/S	3.50	3.50	0.00	0.00	3.50	0.00	2	21.00	1	2.00
578963047	Pirtala Bazar -Patabunia Bazar via Jolisha Board School	2.50	5.00	4.28	0.00	0.00	0.72	2	19.62	0	0.00
578963048	Moukaron GC-Pukurjana via Pangashia UP	4.88	10.00	8.25	0.00	1.75	0.00	1	2.00	7	13.00
578963051	Muradia UP-Khalbari Hat Via Ponchayet Hat & Sinear Moheala Madrasa	3.00	10.50	10.50	0.00	0.00	0.00	0	0.00	10	20.00
578963052	Muradha UP - Amirhossan Howladar Bazer Via jilana LunchGhat,A.Kasam High Scool	2.44	14.00	14.00	0.00	0.00	0.00	1	15.00	9	18.00
578963057	Angaria UP - Dumki Upazila HQ (pirtala Bazer) via Jatra Govt. Pry. School	2.44	8.00	8.00	0.00	0.00	0.00	0	0.00	5	10.00
578963059	Angaria UP - Batuabunia Bazer Via West Jhatra Pry. School.	2.44	6.50	6.50	0.00	0.00	0.00	2	38.00	2	3.00
578963062	Pangashia UP Office -Basbunia BazerVia Doper Hat	2.00	4.50	4.50	0.00	0.00	0.00	0	0.00	0	0.00
578963082	Angaria UP - Upzila HQ(Labukhali UP).	3.00	6.50	0.00	0.00	6.50	0.00	4	89.00	3	6.00
578963083	Patuakhali -Bauphal RHD(Culveart Bazer)- Lebukhali UP (Pirtala Bazer)	3.66	7.00	1.28	2.50	3.22	0.00	3	49.22	0	0.00
578963084	Dumki Upazila HQ - Moukaran GC Via Islamia Dhakil Madrasa , Ahatarogacha Madrasha	3.66	6.00	4.00	0.00	0.00	2.00	3	38.00	5	69.00
578963085	Patuakhali Barisal RHD -(Pagla) - Pangusha up Via Dopearhat, Rampur FaryGhat.	3.66	9.50	4.87	3.63	1.00	0.00	6	80.00	4	28.00
UNION ROAD TOTAL: 14 Nos. Road			104.00	75.50	8.91	15.97	3.62	28	415.84	50	193.00

ROAD TYPE : VILLAGE ROAD-A

578964003	Rajakhali Bus Stand - Lebukhali Bauphal RHD	2.44	4.00	2.00	0.00	2.00	0.00	4	35.03	0	0.00
578964055	Jhatra Madrasha - Kadom-la hat	2.50	3.50	2.50	1.00	0.00	0.00	3	57.00	0	0.00
578964093	Jhilna L.Ghat - Muradia UP Office	2.00	4.00	4.00	0.00	0.00	0.00	1	15.00	0	0.00
578964095	Pukurjana Bazar - Gab-li Hat	3.50	5.00	5.00	0.00	0.00	0.00	0	0.00	0	0.00
578964108	Thana Baily Bridge - Badua Sreerampur GPS via H/o Rasid Gazi	3.00	3.00	3.00	0.00	0.00	0.00	0	0.00	0	0.00
578964110	Jelana lunchGhat - R&D Up - Gorabdhe Via Banga Bridge	2.44	4.00	4.00	0.00	0.00	0.00	0	0.00	2	22.00
578964117	Lebukhali -Bauphal R&D (angaria Madrasha) - R&H via Hafaj Molla bridge	2.00	4.00	4.00	0.00	0.00	0.00	0	0.00	0	0.00
578964119	West Jatra Pry.school - Modan Howladar MosqueVia north Side Of Khal .	2.00	2.00	2.00	0.00	0.00	0.00	0	0.00	0	0.00
578964120	West Jatra GPS - North -Bounda Ali Haji Bari	2.00	3.00	3.00	0.00	0.00	0.00	0	0.00	0	0.00
578964121	Pirtala Bazer Bridge - East Side of khal Up - Katakhal Goura	2.00	3.50	3.50	0.00	0.00	0.00	0	0.00	0	0.00
578964122	Dumki Satani Batual Amam Jamy Mosque - Borow Bari Via maharaj Bari	1.90	3.00	3.00	0.00	0.00	0.00	0	0.00	0	0.00
578964127	R&H - R&H Via -raqeal Islam Baro, Koutabkhan Baro	1.85	6.00	6.00	0.00	0.00	0.00	0	0.00	0	0.00
578964130	Muridha High School - WapdaVia Biutal Aman Madrasa	2.00	3.00	3.00	0.00	0.00	0.00	0	0.00	0	0.00

BASIC INFORMATION OF ROAD

DIVISION : BARISAL

DISTRICT : PATUAKHALI

ROAD CODE	ROAD NAME	CREST WIDTH (m)	TOTAL LENGTH (Km)	SURFACE TYPE-WISE BREAK-UP (Km)				STRUCTURE		EXISTING GAP		
				EARTHEN	FLEXIBLE PAVEMENT (BC)	BRICK PAVEMENT (WBM/HBB/BFS)	RIGID PAVEMENT (CC/RCC)	NUMBER	SPAN (m)	NUMBER	SPAN (m)	
1	2	3	4	5	6	7	8	9	10	11	12	
578964131	a.Karim Ch. Bari - South Muridia GPSVia Gouper Sikder Bari	2.00	2.00	2.00	0.00	0.00	0.00	0	0.00	0	0.00	
578964137	Vak-bari - A. Salam DR. Bari Via Mojuamder Hat	2.00	2.00	2.00	0.00	0.00	0.00	0	0.00	0	0.00	
578964139	Pirtala Bridge - Sreerampur SchoolVia Latif Khan	3.00	3.00	0.94	0.00	2.06	0.00	2	35.00	1	1.00	
578964140	Dumki Upazillz H/O (Janata Collage)-Patuakhal Barisal R&H Via Islamia Dhakil Madrasha	2.44	6.00	3.00	0.00	0.00	3.00	4	74.20	2	2.00	
578964141	Labu khali Boga RHD - Maukaran GC	3.00	6.00	6.00	0.00	0.00	0.00	4	69.00	1	2.00	
578964142	Patuakhal Barisal RHD - Labukhal Bazar Rd.	3.65	4.00	4.00	0.00	0.00	0.00	3	56.00	3	42.00	
578964143	Muradha UP - Zarjoriaa-la Via Pansighat sluicgate ,Son-sdea G.R.S,R&H	2.40	8.00	7.70	0.00	0.30	0.00	0	0.00	5	20.00	
578964144	Angaria UP - Angaria Salihea Madrasha Via Anguaria Primary School	2.44	3.00	3.00	0.00	0.00	0.00	0	0.00	3	8.00	
578964145	Lebukhali- Bauphal R&D (Rajakhali Basstand) - Kadamtala Bazer via Jalisha hight School	2.44	3.00	1.00	0.00	2.00	0.00	1	30.00	2	3.00	
578964146	Lebukhali- Bauphal R&D(Nisi MoOndal Bari) - Angaria U.Pvia Rob TaluktadBari	2.44	5.00	5.00	0.00	0.00	0.00	0	0.00	3	6.00	
578964147	Pangashia UP Office - Rajganj RiverVia Pangashia College	2.00	4.50	4.50	0.00	0.00	0.00	2	30.19	0	0.00	
578964148	Pukurjana Bazer - Hazir Hat Via Pangashia Up	2.20	15.00	15.00	0.00	0.00	0.00	0	0.00	10	40.00	
578964149	Pangashia UP Office - Doper HatVia Noldoani High School	2.24	10.00	10.00	0.00	0.00	0.00	1	25.00	4	8.00	
578964150	Pangashia UP Office - Doper HatViaSouth Pangasia Govt. Primary School.	2.44	10.00	10.00	0.00	0.00	0.00	0	0.00	5	10.00	
578964151	Moukaran GC - HazirhatHatVia Pangasia U.p &D0per Hat	2.44	7.00	7.00	0.00	0.00	0.00	0	0.00	5	7.00	
578964152	lebukhali up - Moukaran GC ViaNorth Side of Kartikcpasha	2.44	5.00	3.40	0.00	0.00	1.60	2	37.00	4	35.00	
578964153	Labukhali Bauphal RHD(Moharaj Bari)- Danida Road Via H/O Nur Mohamad Howlader	2.00	5.00	5.00	0.00	0.00	0.00	0	0.00	6	123.00	
578964154	R&H (Rajakhali) -Gaabtali Bazer Mirdha bari Via Muarida Bridgge	2.00	6.50	5.70	0.80	0.00	0.00	4	27.03	0	0.00	
578964155	Labukhali Bauphal RHD(west angaria Dakil madrasha) -UPazilla H/o	2.44	5.00	5.00	0.00	0.00	0.00	0	0.00	0	0.00	
578964156	Upzilla H/O (haspatal) - Islima Dakhil Madrasha Via Dumki Reg School&mia Bari Mos.	2.44	3.50	3.50	0.00	0.00	0.00	0	0.00	0	0.00	
578964157	Pangashia UP Office - Rampur Faryghat.	2.44	5.50	3.00	0.00	2.50	0.00	2	36.62	0	0.00	
578964158	Moukaran GC - Algae River	2.44	7.50	7.50	0.00	0.00	0.00	0	0.00	0	0.00	
578964159	Pangashia UP Office -A.B.N High School.	2.44	6.00	6.00	0.00	0.00	0.00	0	0.00	0	0.00	
578964160	Pangashia UP Office - Payera River	2.44	8.00	8.00	0.00	0.00	0.00	0	0.00	0	0.00	
578964161	MoukaranGC - Labukhali Bazar	2.00	4.50	4.50	0.00	0.00	0.00	1	18.00	0	0.00	
578964162	Barisal -Pautakhali R&H (Pagla) - Raju Khal Goura Via Maherunasa High School.	2.44	6.00	6.00	0.00	0.00	0.00	0	0.00	0	0.00	
578964163	Majumder hat(Baitul Aman) -Taltali Bazer R&D UP - Basiria Sinear Madrasa & Ponchyet Hat .	2.44	8.50	7.50	0.00	1.00	0.00	1	30.00	5	8.00	
578964164	HRS - Ponchyet Hat - Salampur Madrasha - Gab-li Hat.	3.50	1.50	1.50	0.00	0.00	0.00	0	0.00	0	0.00	
578964165	Labukhali Bouphal HRS (West Angharia Baili Bridge) - Upazila HQ.	2.44	6.00	6.00	0.00	0.00	0.00	0	0.00	0	0.00	
578964166	Labukhali Bouphal HRS (Upazila HQ) -Angharia UP.	3.00	3.00	3.00	0.00	0.00	0.00	2	38.00	0	0.00	
578964167	Dumki Moukaron DANIDA Road - Sreerampu HS - Uttar Sreerampur GPS.	2.00	1.50	1.50	0.00	0.00	0.00	0	0.00	0	0.00	
578964168	Muradia CC Road - Samader Khal Bridge - Aziz Sikderbari.	2.00	3.00	3.00	0.00	0.00	0.00	0	0.00	0	0.00	
VILLAGE ROAD-A TOTAL: 45 Nos. Road				222.50	206.24	1.80	9.86	4.60	37	613.07	61	337.00

ROAD TYPE : VILLAGE ROAD-B

578965001	Nimar sota - Bania Kali Khal	1.85	2.50	2.50	0.00	0.00	0.00	1	12.00	0	0.00
578965002	Monia Khali khal - Wapda High School	1.75	2.20	2.20	0.00	0.00	0.00	0	0.00	2	28.00
578965004	Barani khal - Maricher khal	1.77	2.41	2.41	0.00	0.00	0.00	0	0.00	3	61.00
578965005	Labukhali Khal - Kachari Bari	2.00	5.00	5.00	0.00	0.00	0.00	0	0.00	0	0.00
578965006	Kalam Sarif Char - Talukder bari	1.77	3.00	3.00	0.00	0.00	0.00	0	0.00	2	38.00
578965007	-ta khan bari - Howlader bari	1.68	3.00	3.00	0.00	0.00	0.00	2	14.82	0	0.00
578965008	Moheshkhali khal - Wapda emb.	2.41	3.30	3.30	0.00	0.00	0.00	0	0.00	1	3.62

BASIC INFORMATION OF ROAD

DIVISION : BARISAL

DISTRICT : PATUAKHALI

ROAD CODE	ROAD NAME	CREST WIDTH (m)	TOTAL LENGTH (Km)	SURFACE TYPE-WISE BREAK-UP (Km)				STRUCTURE		EXISTING GAP	
				EARTHEN	FLEXIBLE PAVEMENT (BC)	BRICK PAVEMENT (WBM/HBB/BFS)	RIGID PAVEMENT (CC/RCC)	NUMBER	SPAN (m)	NUMBER	SPAN (m)
1	2	3	4	5	6	7	8	9	10	11	12
578965009	A.K. High School - Wapda Emb.	2.35	2.89	2.89	0.00	0.00	0.00	0	0.00	1	10.00
578965010	Sreeram pur river - A. Rob Sikder	2.35	1.54	1.54	0.00	0.00	0.00	0	0.00	1	3.05
578965011	Sikder Khali Khal - Sreerampur River	2.36	2.09	2.09	0.00	0.00	0.00	0	0.00	1	3.05
578965012	Sreerampur - Muradia High School	1.84	1.81	0.54	0.00	1.27	0.00	0	0.00	0	0.00
578965013	Jalisha Mira bari - Madrasha	1.81	7.74	7.74	0.00	0.00	0.00	0	0.00	1	16.00
578965014	Maharaj bari - Zilla parished	1.81	1.00	1.00	0.00	0.00	0.00	0	0.00	0	0.00
578965015	Pangachia FWC - WPD Emb.	2.40	2.96	2.96	0.00	0.00	0.00	0	0.00	1	12.00
578965017	Sreerampur Kheya ghat - WDB Sunder's Khan House	1.83	2.00	2.00	0.00	0.00	0.00	0	0.00	2	34.00
578965018	West Murida GPS - Bimal BIS. Bari Via Rahim How Bari	2.00	3.00	3.00	0.00	0.00	0.00	0	0.00	0	0.00
578965019	Chai Goribdhe GPS - A.K. H/Svia WAPDA	1.90	3.00	3.00	0.00	0.00	0.00	0	0.00	0	0.00
578965020	Pangashia Flat shelter - Sattar Khan House	2.60	2.50	2.50	0.00	0.00	0.00	0	0.00	0	0.00
578965021	Tatulbaria - Pangacia FWC	3.66	2.16	2.16	0.00	0.00	0.00	3	33.83	0	0.00
578965022	Tatulbaria - Pangacia	3.66	2.01	2.01	0.00	0.00	0.00	0	0.00	0	0.00
578965023	Maherunnasa Hight - Sattar Sikdar Bari	2.00	3.00	3.00	0.00	0.00	0.00	0	0.00	0	0.00
578965024	Doper Hat - Mahunnasa High School.	2.00	6.00	6.00	0.00	0.00	0.00	0	0.00	0	0.00
578965025	DoperHat - Hazir hat Via Pangasia Hight school.	2.00	3.00	3.00	0.00	0.00	0.00	0	0.00	0	0.00
578965026	Hazir hat - Sakantar Faraji Bari.	2.00	6.00	6.00	0.00	0.00	0.00	0	0.00	0	0.00
578965027	Pagla (Dalu Khan) Bari - Hazir hat Via Nuro Mia House.	1.85	6.00	6.00	0.00	0.00	0.00	0	0.00	0	0.00
578965028	doper hat - Gabtali Bazer	1.66	3.00	3.00	0.00	0.00	0.00	0	0.00	0	0.00
578965029	Noldani SluicGate - Doper Hat Via Haji bari	2.00	8.00	8.00	0.00	0.00	0.00	0	0.00	0	0.00
578965030	Jonata College - Danida road RCC Box Culvert via Badua Sreerampur GPS & A.Latif Khan House	3.00	3.50	1.75	0.00	1.75	0.00	0	0.00	0	0.00
578965031	Jamla - Panchayeat Bazer Via Mohiela Seniear Madrasha.	2.44	3.50	3.50	0.00	0.00	0.00	1	20.00	0	0.00
578965032	Raja Rahamutulla Bari - Amingata KhalGara	2.00	3.00	3.00	0.00	0.00	0.00	0	0.00	0	0.00
578965033	Labukhali Bauphal RHD - Master Monerul Islam Khan House	1.83	2.00	2.00	0.00	0.00	0.00	0	0.00	0	0.00
578965034	Luthran Helth Caiar Center - Utter Sreerampur GPS via A.Latif Khan House	1.50	1.52	1.52	0.00	0.00	0.00	0	0.00	0	0.00
578965035	Maingata Khalgara - Chianguria Khal Goura .	2.00	4.50	4.50	0.00	0.00	0.00	0	0.00	0	0.00
578965036	Razak Pada Bari - Muradia	1.85	3.00	3.00	0.00	0.00	0.00	0	0.00	0	0.00
578965037	Amjaed Howladar Bari - Salim Sikder Bari Via Sualtal Howlader	2.00	3.00	3.00	0.00	0.00	0.00	0	0.00	0	0.00
578965038	Son-sthe Motlab Aokan Bari - R&D. via Son-sthebridge	1.85	2.50	2.50	0.00	0.00	0.00	0	0.00	0	0.00
578965039	Char gorabtheReg.p.s - Sons-sdhe GPS Via Sonder ali Mirada Bari.	2.00	5.00	5.00	0.00	0.00	0.00	0	0.00	0	0.00
578965040	Kasak Howladar Bari - Sonsdhe Bridge via Goni Master Bari	1.85	4.00	4.00	0.00	0.00	0.00	0	0.00	0	0.00
578965041	Sabhan HoW Bari - Farit Khan Bari Via Malak Bari	1.85	3.00	3.00	0.00	0.00	0.00	0	0.00	0	0.00
578965042	Dangar Khal - Nalduwai Sikder bari	1.73	3.92	3.92	0.00	0.00	0.00	2	19.20	2	30.00
578965043	Thakour Bari - Razak Pado Bari Via Islam Sikder Bari	1.30	2.50	2.50	0.00	0.00	0.00	0	0.00	0	0.00
578965044	Paritab Fary Ghat - Heru Mridha Bari	1.85	2.00	2.00	0.00	0.00	0.00	0	0.00	0	0.00
VILLAGE ROAD-B TOTAL: 42 Nos. Road			138.05	135.03	0.00	3.02	0.00	9	99.85	17	238.72
DUMKI UPAZILA TOTAL: 105 Nos. Road			504.05	437.12	16.57	39.32	11.05	92	1369.42	147	806.72