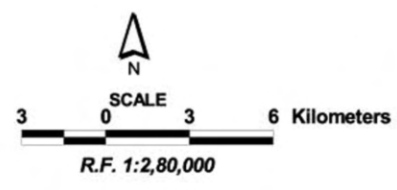


PATUAKHALI

MAP OF PATUAKHALI DISTRICT BARISAL DIVISION



LEGEND

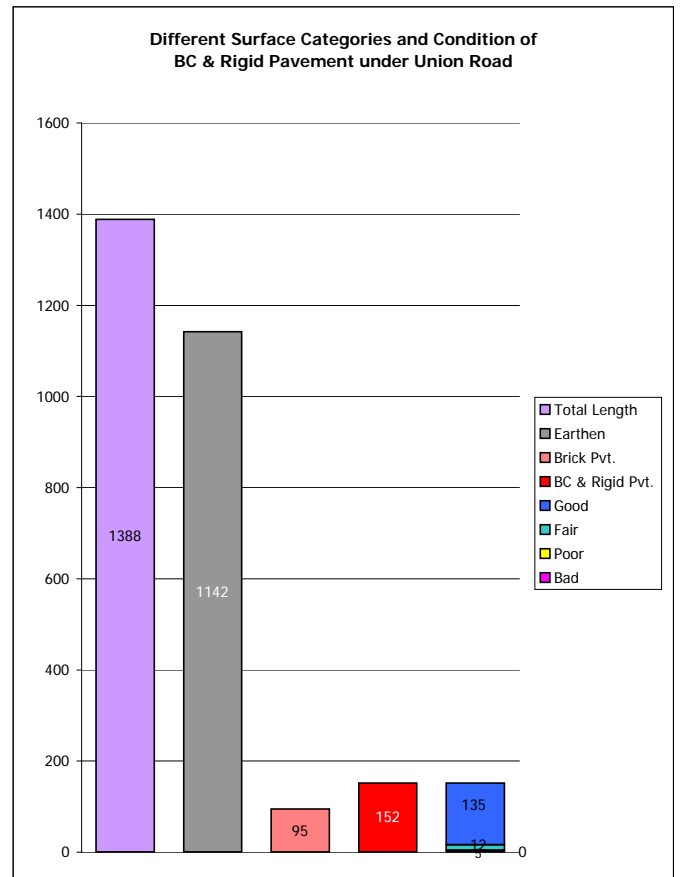
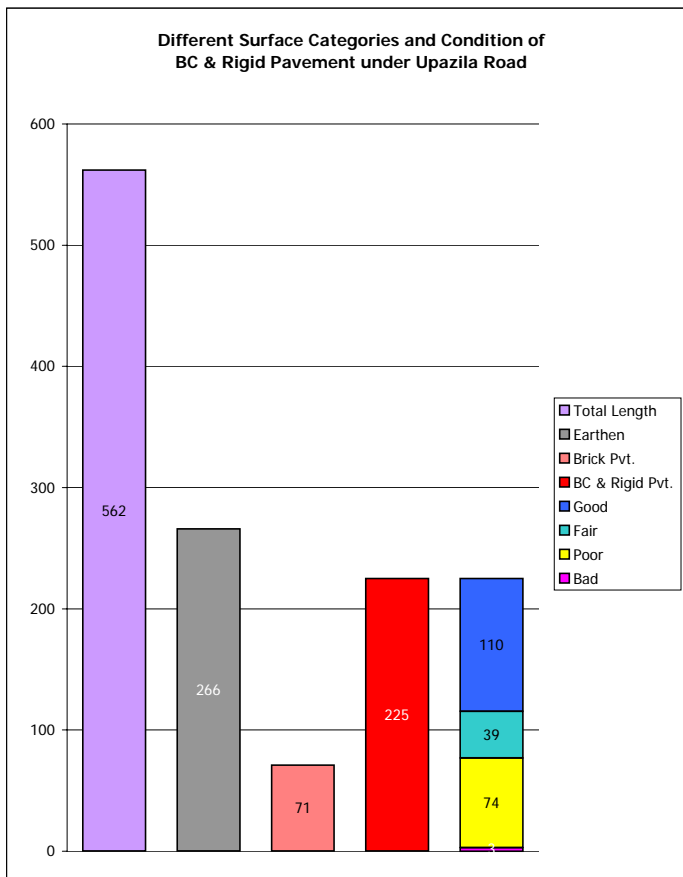
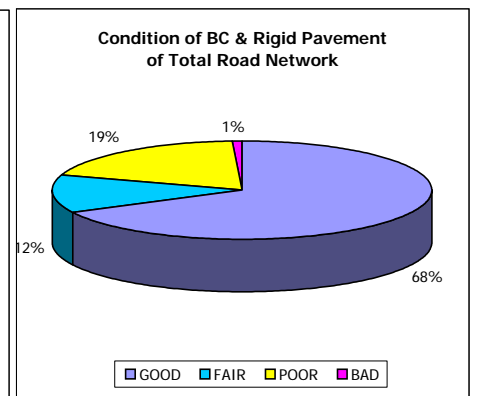
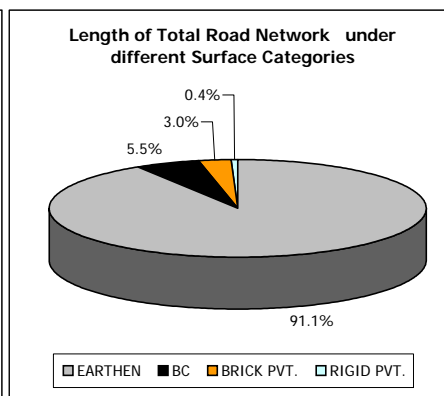
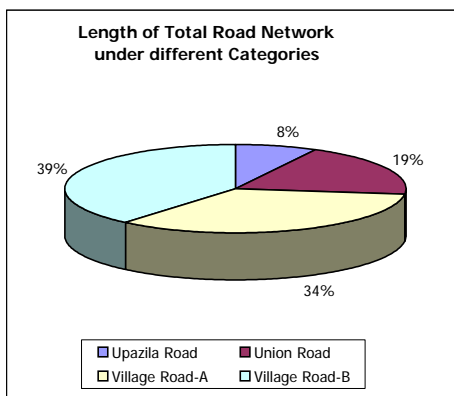
<p>Administrative Boundary</p> <ul style="list-style-type: none"> — — — — — International Boundary - · · · - District Boundary - · · · - Upazila Boundary - - - - - Union Boundary ······ Municipal Boundary <p>Administrative HQs</p> <ul style="list-style-type: none"> ■ District HQ ● Upazila HQ ● Union HQ 	<p>Physical Infrastructures</p> <ul style="list-style-type: none"> — National Highways — Regional Highways — Zila Road — Upazila Road Pucca — Upazila Road Katcha — Union Road Pucca — Union Road Katcha — Embankment 	<p>Natural Features</p> <ul style="list-style-type: none"> — Wide River ▨ Forest Area 	<p>Socio-economic Infrastructures</p> <ul style="list-style-type: none"> ● Growth Centre ▲ Small Hat/Bazar ⚡ Police Station ⊠ Upazila Health Complex ⊙ College ⊙ High School ⊕ Cyclone Shelter
---	--	--	--

Compiled from : SPOT Image 1989-90, Aerial Photograph 1983-84,
Topographic Maps, Thana Maps, B.B.S and Field Checking.
Projection : Lambert's Conformal Conic
Data Source : GPS Field Survey 1999

PREPARED BY : GIS UNIT
LOCAL GOVERNMENT ENGINEERING DEPARTMENT

**LOCAL GOVERNMENT ENGINEERING DEPARTMENT
DISTRICT SUMMARY OF ROAD
DISTRICT : PATUAKHALI**

ROAD TYPE	NUMBER OF ROAD	TOTAL LENGTH (Km)	SURFACE TYPE-WISE BREAK-UP (Km)				CONDITION OF BC & RIGID PVT. ROAD (As of December, 2003) (Km)				STRUCTURE		EXISTING GAP	
			EARTHEN	FLEXIBLE PAVEMENT (BC)	BRICK PAVEMENT (WBM/HBB/BFS)	RIGID PAVEMENT (CC/RCC)	GOOD	FAIR	POOR	BAD	NUMBER	SPAN (m)	NUMBER	SPAN (m)
Upazila Road	46	562	266	221	71	4	110	39	74	3	393	4381	85	1116
Union Road	190	1388	1142	137	95	15	135	12	5	0	831	8549	312	4033
Village Road-A	602	2467	2375	35	45	12	41	3	2	1	859	9979	878	5706
Village Road-B	1007	2796	2788	2	6	0	2	0	0	0	311	3045	1320	7975
TOTAL	1845	7213	6571	394	217	31	287	53	81	4	2394	25954	2595	18830



ROAD MAP BAUPHAL UPAZILA PATUAKHALI DISTRICT

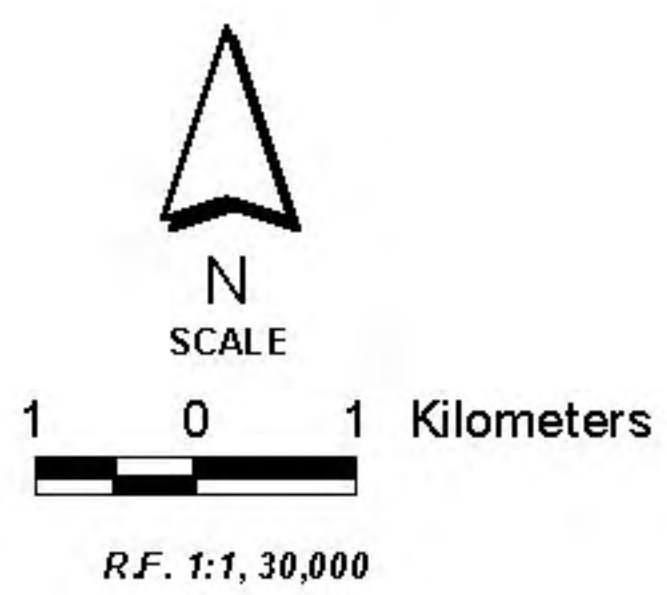
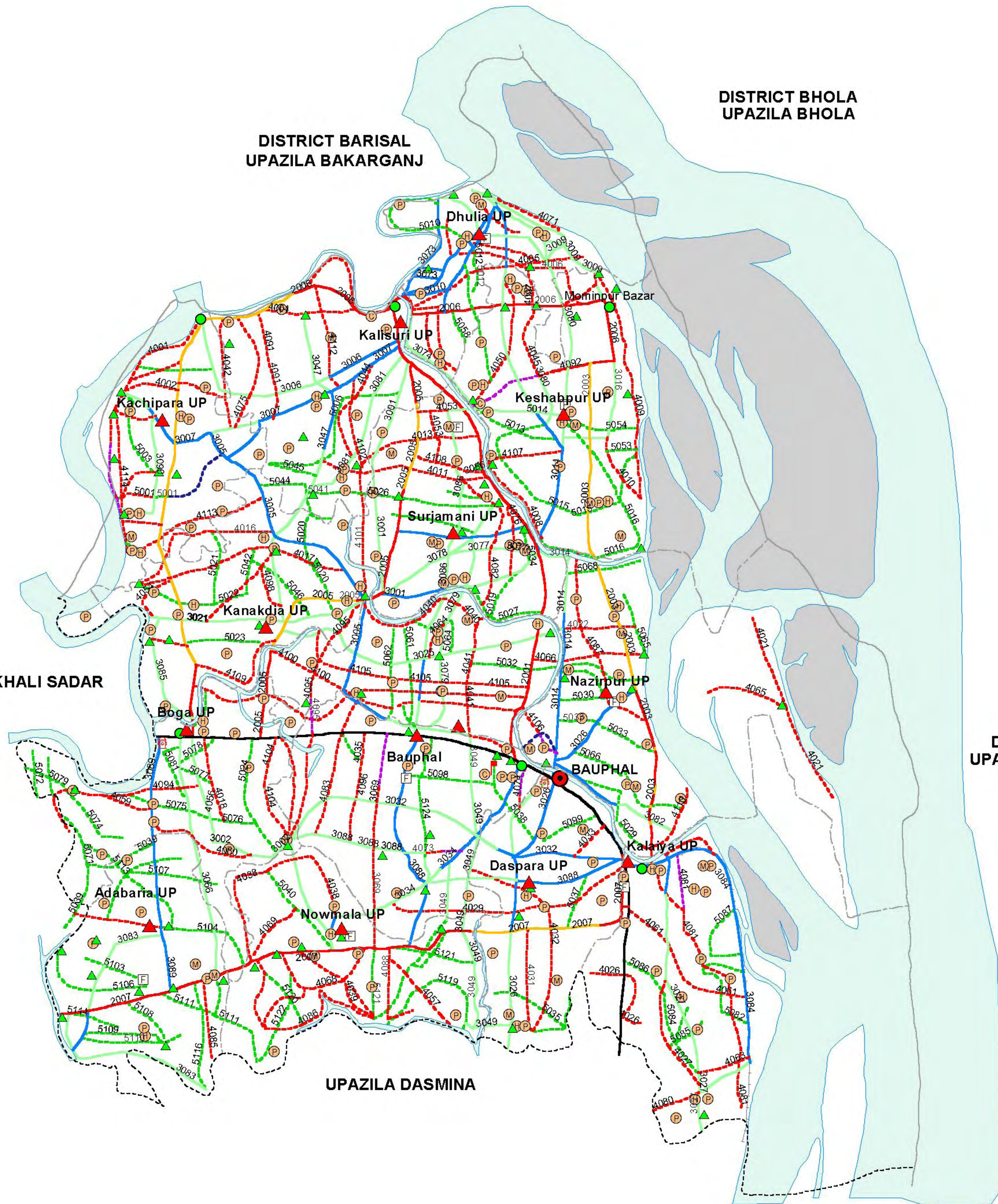
DISTRICT BARISAL
UPAZILA BAKARGANJ

DISTRICT BHOLA
UPAZILA BHOLA

UPAZILA PATUAKHALI SADAR

DISTRICT BHOLA
UPAZILA BURHANUDDIN

UPAZILA DASMINA



LEGEND

- Administrative Boundaries**
- International Boundary
 - District Boundary
 - - - - - Upazila Boundary
 - - - - - Union Boundary
 - Municipal Boundary

- Administrative HQs**
- District HQ
 - Upazila HQ
 - ▲ Union HQ

- Physical Infrastructures**
- National Highways
 - Regional Highways
 - Zila Road
 - Upazila Road(Pucca)
 - Upazila Road((Katcha)
 - Union Road (Pucca)
 - Union Road (Katcha)
 - Village Road-Type-A (Pucca)
 - Village Road-Type-A (Katcha)
 - Village Road-Type-B (Pucca)
 - Village Road-Type-B (Katcha)
 - Railway Network

- Agricultural Infrastructures**
- Road Cum Embankment
 - Embankment

- Natural Features**
- Wide River
 - Water Bodies
 - Char

- Socio-Economic Infrastructures**
- Growth Centre
 - ▲ Small Bazar
 - Police Station
 - Upazila Health Complex
 - Family welfare Centre
 - Community Clinic
 - Post Office
 - College
 - High School
 - Primary School
 - Madrasa

Compiled from : LGED Upazila Base Maps 1994-95, Landsat TM 1998,
GPS Survey 1999 and Field Checking in May 2001
Projection : Lambert's Conformal Conic

PREPARED BY : GIS UNIT
LOCAL GOVERNMENT ENGINEERING DEPARTMENT

BASIC INFORMATION OF ROAD

DIVISION : BARISAL

DISTRICT : PATUAKHALI

ROAD CODE	ROAD NAME	CREST WIDTH (m)	TOTAL LENGTH (Km)	SURFACE TYPE-WISE BREAK-UP (Km)				STRUCTURE		EXISTING GAP	
				EARTHEN	FLEXIBLE PAVEMENT (BC)	BRICK PAVEMENT (WBM/HBB/BFS)	RIGID PAVEMENT (CC/RCC)	NUMBER	SPAN (m)	NUMBER	SPAN (m)
1	2	3	4	5	6	7	8	9	10	11	12

UPAZILA : BAUPHAL

ROAD TYPE : UPAZILA ROAD

578382001	Bauphal H/Q - kalisuri GC	7.32	14.50	0.00	14.50	0.00	0.00	19	163.85	0	0.00
578382002	Boga RHD- Baharchar GC (UZR #575)	7.32	14.00	13.40	0.60	0.00	0.00	21	182.00	0	0.00
578382003	Mominpur GC - Kalaiya GC.	5.50	14.56	9.16	5.40	0.00	0.00	14	152.34	1	106.00
578382005	Boga GC (Shaplahali R&H) - Kanakdia hat-Surjamoni-Kalisuri GC	3.00	17.99	11.19	6.00	0.80	0.00	25	228.70	0	0.00
578382006	Mominpur GC - Kalisuri GC-Baharchar Gc (UZR #575)	3.75	12.37	6.99	5.38	0.00	0.00	17	261.43	0	0.00
578382007	Kalaiya GC - Patuakhali District H/Q.(Bauphal Part).	6.50	19.40	4.30	6.70	8.40	0.00	21	211.55	0	0.00
UPAZILA ROAD TOTAL: 6 Nos. Road			92.82	45.04	38.58	9.20	0.00	117	1199.87	1	106.00

ROAD TYPE : UNION ROAD

578383001	Kalisuri UP(Kumarkhali Bridge)- Kanakdia Bazar-Nurainpur Bazar	3.50	12.50	11.77	0.73	0.00	0.00	19	131.28	0	0.00
578383002	Baga UP - Nowmala -Shabupura hat	3.50	11.78	11.78	0.00	0.00	0.00	9	41.92	2	20.00
578383005	Madanpura up - Kanakdia bazar- Kachipara Up	4.01	14.85	2.50	12.35	0.00	0.00	26	171.80	0	0.00
578383006	Kalishari UP - Ponahura Madrasha-Baharchar hat	3.00	7.89	5.99	1.90	0.00	0.00	6	30.04	0	0.00
578383007	Kalisuri UP - Kachipara UP-Gopalia Bazar	4.88	10.28	1.26	6.14	2.35	0.54	12	85.50	0	0.00
578383009	Dhulia UP - Rabair Bazar - Madbaria H/S-Kalamiar Bazar	4.88	5.50	3.50	2.00	0.00	0.00	10	62.20	0	0.00
578383010	Kalishuri UP - Dhulia UP-Dhulia launch ghat bazar	3.05	6.22	0.00	6.22	0.00	0.00	11	73.60	0	0.00
578383011	Kalisuri UP - Jamalkati- Dhulia UP	4.26	5.25	0.00	0.00	0.00	5.25	15	40.40	0	0.00
578383014	Dhulia Bazar - Keshobpur- Nazirpur-Bauphal Upazila	3.00	21.27	10.79	5.03	5.45	0.00	22	140.35	1	106.00
578383016	Keshobpur UP -Bajemohol H/S- Mominpur GC-Badamtali	3.00	4.50	4.50	0.00	0.00	0.00	8	44.50	0	0.00
578383021	Kanakdia bazar (Upazila road) - Kanakdia UP-Jhilna Bazar	2.38	7.80	7.80	0.00	0.00	0.00	6	82.90	0	0.00
578383025	Kanakdia UP (Amribad bazar)- Maddha Madonpura Bazar-Chandrapara bazar	2.83	12.35	12.35	0.00	0.00	0.00	10	41.10	1	25.00
578383026	Nazirpur UP - Upazila H/Q.- Daspara UP-Moisadi Bazar.	3.05	9.62	1.02	5.38	3.22	0.00	15	80.70	0	0.00
578383027	Kalaiya UP (Launch ghat) - Bagi Hat.	2.85	8.50	6.70	1.80	0.00	0.00	7	31.00	0	0.00
578383032	Kalaiya UP (Langra Munchir Pool) - Hasnabad Bazar-Sabupura Bazar	2.40	9.45	9.15	0.00	0.30	0.00	10	78.96	0	0.00
578383034	Bauphal - Nawmala U.P. office.	4.88	10.00	6.94	3.06	0.00	0.00	11	60.90	0	0.00
578383047	Kanakdia UP - Birpasha bazar - Sitka Chairman Bazar - Singherakati Bazar	3.00	11.51	10.46	1.05	0.00	0.00	15	122.20	0	0.00
578383049	Madanpur UP (Kagajir Pool) - Babur hat- Maisadi Bazar	3.66	7.95	7.95	0.00	0.00	0.00	12	66.00	0	0.00
578383061	Nurainpur bazar to Surjamoni UP	3.05	4.20	0.00	4.20	0.00	0.00	7	22.90	0	0.00
578383066	Boga UP (Bayarager Pukurpar) - Asurir hat	2.00	6.70	6.70	0.00	0.00	0.00	6	67.00	0	0.00
578383069	Bauphal UP (Sher-E-Bangla road) - Naomala UP	3.05	6.50	0.00	6.50	0.00	0.00	10	44.10	0	0.00
578383073	Dhulia UP - Paner Bazar-Hosnabad hat	3.80	5.50	0.00	5.50	0.00	0.00	7	22.02	1	0.90
578383074	Kalishuri UP - Keshabpur hat	3.00	3.49	3.49	0.00	0.00	0.00	5	74.03	0	0.00
578383077	Nurainpur Bazar - Mirdhar hat - Akbaria Dhakhil Madrasha- Surjamoni UP	4.88	4.20	4.20	0.00	0.00	0.00	6	45.40	0	0.00
578383078	Bottola Bazar - Surjamoni UP- Kanakdia Bazar	3.80	4.80	4.80	0.00	0.00	0.00	6	20.50	0	0.00
578383079	Madanpura UP (East side of Bilbilas bazar Rhd)- Ramnagar board bazar- East Indrakul Chowmohoni bazar	3.00	6.50	6.50	0.00	0.00	0.00	8	67.40	0	0.00
578383080	Keshobpur UP - Dhulia UP	3.00	8.90	8.90	0.00	0.00	0.00	10	53.70	0	0.00
578383081	Kalisuri UP (Kumarkhali Bridge) - Sitka Bazar- Hisbullah Bazar	3.00	4.98	4.98	0.00	0.00	0.00	6	64.80	0	0.00
578383082	Kalaiya UP(Chotto Dalima) - Nazirpur Bangla bazar	3.05	4.50	1.40	0.00	3.10	0.00	4	33.30	0	0.00
578383083	Adabaria UP - Hatem Mirder hat- Hazir hat - Golabari Hat-Betagi Shankipura UP (Dasmina Upa-zilla)	3.00	9.50	8.10	1.40	0.00	0.00	9	37.04	1	20.00
578383084	Kalaiya UP [Langra Munchir Pool] - Bogi Hat (RHD)	3.50	8.15	3.03	2.10	3.03	0.00	5	24.83	0	0.00
578383085	Boga UP - Jhilna Bazar	2.50	5.20	5.20	0.00	0.00	0.00	3	33.80	0	0.00
578383086	Bauphal UP (Bilbilas bazar) - Madha Madanpura bazar- Kesobpur UP	2.88	12.18	11.58	0.40	0.00	0.20	16	154.66	1	106.00

BASIC INFORMATION OF ROAD

DIVISION : BARISAL

DISTRICT : PATUAKHALI

ROAD CODE	ROAD NAME	CREST WIDTH (m)	TOTAL LENGTH (Km)	SURFACE TYPE-WISE BREAK-UP (Km)				STRUCTURE		EXISTING GAP		
				EARTHEN	FLEXIBLE PAVEMENT (BC)	BRICK PAVEMENT (WBM/HBB/BFS)	RIGID PAVEMENT (CC/RCC)	NUMBER	SPAN (m)	NUMBER	SPAN (m)	
1	2	3	4	5	6	7	8	9	10	11	12	
578383087	Dhulia UP - Hosnabad Bazar	4.00	4.10	4.10	0.00	0.00	0.00	4	3.90	1	0.90	
578383088	Kalaiya UP (Langra Munchir Pool) - Chairman Nuru Miah House- Sabupura Bazar	2.50	12.50	11.70	0.00	0.80	0.00	9	50.58	0	0.00	
578383089	Boga UP - Sonamiahath	5.50	9.16	0.00	9.16	0.00	0.00	9	74.35	0	0.00	
578383090	Kachipara UP - Joybangla Bazar- Karkhana Bazar	4.88	4.22	4.22	0.00	0.00	0.00	8	51.20	0	0.00	
UNION ROAD TOTAL: 37 Nos. Road				302.50	203.35	74.92	18.25	5.99	362	2330.86	8	278.80

ROAD TYPE : VILLAGE ROAD-A

578384001	Baherchar hat - karkhana bank	1.40	6.50	5.50	0.00	1.00	0.00	7	100.49	0	0.00
578384002	Kachipara Talukder house - Dariaband Howlader house	1.20	5.40	5.40	0.00	0.00	0.00	7	57.66	0	0.00
578384004	Snankhola' - Dalapara GPS	2.20	6.53	6.53	0.00	0.00	0.00	5	22.37	0	0.00
578384005	Mathbaria Khan bari - kalisuri Bridge	2.82	5.20	5.20	0.00	0.00	0.00	4	55.22	0	0.00
578384006	Sikder bazar - S.M Salim	0.98	3.37	3.37	0.00	0.00	0.00	7	27.76	0	0.00
578384008	Keshabpur Launch ghat - Nurayanpur Kheya Ghat	1.65	4.92	4.92	0.00	0.00	0.00	5	27.66	0	0.00
578384009	Kalamia hat - Zafrabad Via Kashem House	1.29	6.54	6.54	0.00	0.00	0.00	8	10.37	0	0.00
578384010	Golam Hossain Sikder' house - Zafrabad	1.62	3.50	3.50	0.00	0.00	0.00	4	5.40	0	0.00
578384011	Gazimazi Launch ghat - Sitka bazar-Gulbag	2.10	6.22	6.22	0.00	0.00	0.00	7	37.76	0	0.00
578384013	Janata sango -Gulbas pucca mosque.	1.50	3.40	3.40	0.00	0.00	0.00	3	48.00	3	3.66
578384016	Hasem Howlader house - jailna Lanch ghat.	1.25	4.63	4.63	0.00	0.00	0.00	5	50.66	0	0.00
578384017	Birpasha latif house - Joyghora Akon House.	2.38	1.94	1.94	0.00	0.00	0.00	5	38.00	0	0.00
578384018	Shabupur Teliarpar - Boga.	1.22	6.40	6.40	0.00	0.00	0.00	4	25.49	0	0.00
578384021	Char Wadel - Char roy Shaheb.	0.85	5.43	5.43	0.00	0.00	0.00	2	27.83	7	46.10
578384022	Nimdi Launch ghat - Sallar Sikder's house.	0.80	2.03	2.03	0.00	0.00	0.00	1	16.00	5	16.46
578384025	Char wadel Enayetulla House - Char Roy Shaheb.	1.40	6.38	6.38	0.00	0.00	0.00	2	28.00	3	5.40
578384026	Aynabas Kalaiya - Karpurkati Khal.	1.62	7.20	7.20	0.00	0.00	0.00	2	13.50	0	0.00
578384027	Kalaiya Bogi bazar - Zahangir Road.	2.30	4.50	4.50	0.00	0.00	0.00	2	2.40	0	0.00
578384029	West Khajurbaria - Kalaia D.C. Road.	2.10	10.17	10.17	0.00	0.00	0.00	1	1.80	1	2.00
578384031	Mirdha House - Khan House	2.40	2.79	2.79	0.00	0.00	0.00	0	0.00	1	2.00
578384032	Khajorbaria school- College Road.	2.10	5.93	5.93	0.00	0.00	0.00	3	5.49	3	5.50
578384033	Kalaia D.C road - Daspara .	2.10	1.19	0.00	1.19	0.00	0.00	0	0.00	3	3.66
578384035	Gosinga RHD (GPS)-Rashida Madrasha-Kaina Bashbaria GPS.	0.65	3.07	3.07	0.00	0.00	0.00	2	3.66	2	4.00
578384038	D.C road - Holabania Hat.	2.70	6.81	6.81	0.00	0.00	0.00	2	46.00	4	4.88
578384039	Nowmala Sonamaru hat - D.C Road.	1.52	6.70	6.20	0.50	0.00	0.00	2	36.00	2	2.44
578384040	Madanpara Akkel Ali house - Kanakdia Bazar.	2.43	4.50	4.50	0.00	0.00	0.00	1	15.00	5	9.15
578384041	Kagogibari bridge - Suriamari Bridge.	2.40	6.51	6.51	0.00	0.00	0.00	3	31.90	2	2.44
578384042	Patilapara Hatem Ali Reg.Pry.school-Kalishuri Baherchar road	1.20	3.51	3.51	0.00	0.00	0.00	4	16.10	0	0.00
578384043	Baherchar GC - Hazipur Launch ghat	1.80	2.46	2.46	0.00	0.00	0.00	3	14.80	0	0.00
578384044	Kumarkhali - Hijbulla bazar	1.90	3.94	3.94	0.00	0.00	0.00	3	46.40	0	0.00
578384045	Varontola Hat - Mehindipur Hat.	2.18	5.60	5.60	0.00	0.00	0.00	4	30.00	0	0.00
578384046	Ghurchakati Mardth baria Khanka-Mehendipur Kalishuri road	2.13	1.94	1.94	0.00	0.00	0.00	3	30.00	0	0.00
578384047	Kalishuri-Chandkati H/School	2.44	2.53	2.53	0.00	0.00	0.00	2	4.00	0	0.00
578384048	Kalishuri Goylabari bridge-Kamlapur Rari bari	2.44	4.08	4.08	0.00	0.00	0.00	1	10.00	3	50.00
578384050	N.S.High school - Keshobpur College via Bajamohal Junior H/school	2.13	3.93	3.93	0.00	0.00	0.00	4	26.00	0	0.00
578384053	Shanshar Abdul Aziz Rari Bari - Esan Uddin Akon house	2.13	4.00	4.00	0.00	0.00	0.00	5	22.00	0	0.00
578384054	Parar hat- Jhilna GPS-Jhilna Launch ghat	2.44	1.75	1.75	0.00	0.00	0.00	3	24.09	0	0.00
578384055	Baherchar GCCR-Ayla Gazi bari - Jhilna Launch ghat	2.13	2.46	2.46	0.00	0.00	0.00	2	15.00	0	0.00
578384056	RHD paterpool-Shabupura hat	2.13	2.27	2.27	0.00	0.00	0.00	1	2.00	0	0.00
578384057	Nayar hat - Moishadi	1.83	2.45	2.45	0.00	0.00	0.00	3	19.40	0	0.00
578384059	East side of Chabua Madrasha-Vhangra GPS	1.80	1.59	1.59	0.00	0.00	0.00	2	15.00	0	0.00
578384060	Balia GPS-Shabupura bazar	1.50	2.73	2.73	0.00	0.00	0.00	2	14.00	0	0.00
578384061	Aynabaz Kalaiya Bohorampura bridge-Showla WAPDA bery	2.44	3.54	3.54	0.00	0.00	0.00	2	14.00	0	0.00
578384062	South side of Kalaiya Bondor-Kalaiya Hashem How.house	2.13	1.09	1.09	0.00	0.00	0.00	2	14.00	0	0.00

BASIC INFORMATION OF ROAD

DIVISION : BARISAL

DISTRICT : PATUAKHALI

ROAD CODE	ROAD NAME	CREST WIDTH (m)	TOTAL LENGTH (Km)	SURFACE TYPE-WISE BREAK-UP (Km)				STRUCTURE		EXISTING GAP	
				EARTHEN	FLEXIBLE PAVEMENT (BC)	BRICK PAVEMENT (WBM/HBB/BFS)	RIGID PAVEMENT (CC/RCC)	NUMBER	SPAN (m)	NUMBER	SPAN (m)
1	2	3	4	5	6	7	8	9	10	11	12
578384063	Showla Bogi bazar - WAPDA Very	2.44	1.11	1.11	0.00	0.00	0.00	2	20.00	0	0.00
578384064	Madhya Modonpura bridge-Ramnagar GPS	2.10	2.50	2.50	0.00	0.00	0.00	5	36.70	3	5.00
578384065	Char ray Shaseb Jame Mosque-Char nimdi Kheya ghat	1.80	2.27	2.27	0.00	0.00	0.00	0	0.00	2	20.00
578384066	Chandrapara-Nimdi Kheya ghat	2.00	4.29	4.29	0.00	0.00	0.00	1	15.00	2	21.00
578384068	East side of Nowmala College-D.C.road via Sec.Nurul Huda H.	2.25	3.37	3.37	0.00	0.00	0.00	2	1.80	2	4.50
578384069	Nowmala DC road-House of A.Kader Woza at Batkazal	3.05	5.50	5.50	0.00	0.00	0.00	1	18.00	2	28.00
578384071	Dhulia Bazar to Madbaria High School.	2.44	2.75	2.75	0.00	0.00	0.00	1	0.90	3	8.00
578384072	Dafader house - Baruge para GPS	3.05	1.66	1.66	0.00	0.00	0.00	0	0.00	1	2.00
578384073	Bauphal Nowmala S.A.road-Sher-E-Bangla road	2.00	0.61	0.41	0.20	0.00	0.00	2	1.80	0	0.00
578384074	Muslimpara - Bauphal Girls H/school	2.44	1.16	0.45	0.71	0.00	0.00	1	0.90	0	0.00
578384075	Baherchar - Kachipara Dakhail Madrasha	2.16	2.29	2.29	0.00	0.00	0.00	2	31.00	1	2.50
578384076	Nurainpur (Afser Howlader Bari)-Bottola Bazar	2.40	2.60	2.60	0.00	0.00	0.00	2	1.80	0	0.00
578384077	Birpasha - Khear hat-Zilna	2.00	4.00	4.00	0.00	0.00	0.00	8	67.32	0	0.00
578384078	Birpasha - Sapla khali RHD (Nabi Ali Mridha house)	2.90	8.50	8.50	0.00	0.00	0.00	5	49.16	0	0.00
578384079	Golabari bridge - Madanpura UP connecting road	2.40	1.50	1.50	0.00	0.00	0.00	2	2.12	0	0.00
578384080	Baharpur - WAPDA very Bundth.	1.90	3.79	3.79	0.00	0.00	0.00	4	7.32	0	0.00
578384081	Comlar Deghi - Cosba Madrasha.	1.80	7.55	7.20	0.35	0.00	0.00	2	3.68	0	0.00
578384082	Surjamoni Bridge - Bottola Bazar via West Nurainpur RPS	2.40	3.30	3.30	0.00	0.00	0.00	3	18.44	0	0.00
578384083	Rakhachandi Main road - Olipara Kachari bari	1.65	4.09	4.09	0.00	0.00	0.00	6	78.96	0	0.00
578384085	Dhaniapur - Atoshkhali Golapara.	3.20	2.13	2.13	0.00	0.00	0.00	3	2.70	0	0.00
578384086	D.C road - Ashury Hawlader Hat.	2.74	10.78	10.78	0.00	0.00	0.00	6	25.04	0	0.00
578384087	Nimdi A.Mazid/H - Narayenpur Bridge.	2.20	5.70	5.70	0.00	0.00	0.00	8	58.82	0	0.00
578384088	Shaha Gazi house - D.C. Road.	3.65	4.55	4.55	0.00	0.00	0.00	4	4.88	0	0.00
578384089	Kalaiya Launch ghat - cable house road	3.65	3.50	2.70	0.80	0.00	0.00	5	33.49	0	0.00
578384091	Kalisuri-Baherchar UZR- Engineer Kamal hossen House-Kalisuri Gopalia road	2.40	3.50	3.50	0.00	0.00	0.00	0	0.00	1	2.00
578384092	Mominpur GC - Keshabpur Hat.	2.00	5.20	1.20	0.80	3.20	0.00	3	39.32	0	0.00
578384093	Keshobpur UP-Mehandipur Sikder hat- Kalamiar hat	4.00	4.20	4.20	0.00	0.00	0.00	7	39.80	0	0.00
578384094	Boga GC - Bamnikati Bazar-Patuakhali District H/Q	3.40	7.92	7.92	0.00	0.00	0.00	6	10.98	1	2.00
578384095	Kanakdia bazar- Sabupura Bazar-Nowmala UP	3.00	9.02	8.22	0.80	0.00	0.00	10	88.23	0	0.00
578384096	Bauphal UP (Polli Bidduth Station) -Naomala UP connecting	1.90	6.10	5.30	0.80	0.00	0.00	6	45.48	0	0.00
578384097	Kalisuri GC - J. N. Madrasha-Mahendipur hat	2.30	4.20	4.20	0.00	0.00	0.00	7	68.70	0	0.00
578384098	Kanakdia UP(Kala Khan House) - Engineer A. Khaleque Khan House- Birpasha Bazar	2.00	5.20	5.20	0.00	0.00	0.00	1	1.20	2	10.00
578384099	South side of Goni Sharif house- Babul Chairmans house	2.80	2.70	2.70	0.00	0.00	0.00	3	20.20	0	0.00
578384100	Jorkhali - Amirabad	2.40	6.40	6.40	0.00	0.00	0.00	4	32.88	0	0.00
578384101	Kanakdia bazar - Hezbulla bazar	2.13	3.80	3.80	0.00	0.00	0.00	3	23.57	0	0.00
578384102	Sitka Chairman Bazar - Hijbulla bazar	2.44	4.50	3.70	0.80	0.00	0.00	4	61.90	0	0.00
578384103	Kasipur kheya ghat - Shahjahan Panshed bazar	2.44	2.39	2.39	0.00	0.00	0.00	1	1.22	0	0.00
578384104	RHD (Kaderer Garrage)- Nowmala Nijbatkajal nayer hat	2.00	6.37	6.37	0.00	0.00	0.00	5	45.00	0	0.00
578384105	GCCR East Modonpura GPS- Dipasha Kheya ghat	1.80	6.00	6.00	0.00	0.00	0.00	4	37.36	0	0.00
578384106	Nazirpur board pry. School - N. Nazirpur Regd.pry.school	2.40	3.00	2.10	0.00	0.90	0.00	2	20.10	0	0.00
578384107	Baripasha Edgha Maidan-Mollak duba bazar	2.40	2.03	2.03	0.00	0.00	0.00	3	34.00	0	0.00
578384108	Bauphal-Kalisuri UZR(Jame Mosque)-Maddah Goaliabaga RPS via Engineer Ruhul Amin Sikder House.	2.45	2.79	2.79	0.00	0.00	0.00	3	3.90	2	4.00
578384109	Hogla Bridge to Amirabad bazar	2.44	4.37	4.37	0.00	0.00	0.00	4	31.00	0	0.00
578384110	Barowdailma to Ali Ahamad house	2.14	2.32	2.32	0.00	0.00	0.00	3	21.00	0	0.00
578384111	Modonpura Nutan hat to Shaplahali	2.05	1.40	1.40	0.00	0.00	0.00	6	46.00	0	0.00
578384112	Ponahura hat-Kalishuri Gopalia road(Chairman Hat)	2.10	2.32	2.32	0.00	0.00	0.00	3	21.00	0	0.00
578384113	Anarosia A.hey House bridge to Karkana high School.	2.80	4.07	4.07	0.00	0.00	0.00	5	67.24	0	0.00
578384114	Hazipur Launch Ghat to Karkana Krisi Bank.	2.13	4.09	4.09	0.00	0.00	0.00	3	67.24	0	0.00
578384115	Boga-Baherchar GCCR (Kumbakhali RPS)- Kalta GPS	1.88	2.50	2.50	0.00	0.00	0.00	2	19.18	0	0.00
578384116	Hogla GPS - Moinuddin Mirdha Bari-Kumbakhali Gabtala RPS.	2.00	5.10	5.10	0.00	0.00	0.00	2	30.00	0	0.00

BASIC INFORMATION OF ROAD

DIVISION : BARISAL

DISTRICT : PATUAKHALI

ROAD CODE	ROAD NAME	CREST WIDTH (m)	TOTAL LENGTH (Km)	SURFACE TYPE-WISE BREAKE-UP (Km)				STRUCTURE		EXISTING GAP	
				EARTHEN	FLEXIBLE PAVEMENT (BC)	BRICK PAVEMENT (WBM/HBB/BFS)	RIGID PAVEMENT (CC/RCC)	NUMBER	SPAN (m)	NUMBER	SPAN (m)
1	2	3	4	5	6	7	8	9	10	11	12
578384117	Kachipara Altab Mir House-Gopalia-Gopalia-Karkhal Bank.	2.00	2.38	2.38	0.00	0.00	0.00	2	32.00	0	0.00
578384118	South Side of Joybangla Bazar-Manderbon Jomaddar Bar RPS-Karkhana Launch Ghat	2.10	3.50	3.50	0.00	0.00	0.00	0	0.00	1	12.00
578384119	Manderbon Regd.Pry. School-A.K.MD. Shoeb Basri (Habu)Shaheb House-Pakdal Technical College	1.50	2.00	2.00	0.00	0.00	0.00	0	0.00	0	0.00
578384120	Boga BaherChar GCCR (Shahabuddin Mirdha House)-BaherChar Launch Ghat	1.22	3.08	3.08	0.00	0.00	0.00	1	15.00	1	18.00
VILLAGE ROAD-A TOTAL: 98 Nos. Road			399.58	387.53	6.95	5.10	0.00	318	2454.54	68	296.69

ROAD TYPE : VILLAGE ROAD-B

578385001	Anarashia - Ibram master house	1.20	3.53	2.58	0.00	0.95	0.00	5	61.83	0	0.00
578385002	Merida house - kachi para	1.19	2.43	2.43	0.00	0.00	0.00	0	0.00	1	2.00
578385003	Gopalia hat - khans house	1.17	2.31	2.31	0.00	0.00	0.00	0	0.00	1	2.00
578385004	Goni house - Somaddar	1.20	1.92	1.92	0.00	0.00	0.00	0	0.00	1	2.00
578385006	Gazir char - Sibpur	1.88	4.83	4.83	0.00	0.00	0.00	2	22.67	5	41.16
578385009	Chandkati - Fashikata bridge	0.98	1.50	1.50	0.00	0.00	0.00	2	24.50	3	7.00
578385010	Sarder bari - Hosnabad Bazar	0.91	6.74	6.74	0.00	0.00	0.00	0	0.00	6	46.16
578385012	Molla house - Dhulia union	1.85	1.49	1.49	0.00	0.00	0.00	0	0.00	4	5.49
578385013	After Uddin Howlader house -GPS	1.26	9.21	9.21	0.00	0.00	0.00	1	4.60	8	65.70
578385015	Abed Ali Khan house - keshabpur U.P	0.52	7.34	7.34	0.00	0.00	0.00	0	0.00	6	7.32
578385016	Azاهر Ali house - keshabpur U.P	1.15	6.68	6.68	0.00	0.00	0.00	3	48.00	5	50.44
578385017	Kader Kazi house -Gazimazi GCCR	1.80	1.99	1.99	0.00	0.00	0.00	0	0.00	5	6.10
578385018	Aziz Rari house - khalifa house	1.80	4.57	4.57	0.00	0.00	0.00	0	0.00	5	6.10
578385019	Hossen Ali Khan house - Nurinpur bazar	1.15	3.53	3.53	0.00	0.00	0.00	0	0.00	3	34.12
578385020	Salam Howlader bari - north kanakdia	0.88	6.25	6.25	0.00	0.00	0.00	0	0.00	5	9.15
578385021	Amiraba Khan's house-Joygora Mizaffar house	1.19	5.20	5.20	0.00	0.00	0.00	3	31.83	0	0.00
578385022	Jhiina Fakir bari -Amiraba Royzodin Pondith house	1.20	5.60	5.60	0.00	0.00	0.00	4	52.83	0	0.00
578385023	Kumbokhali Dai bari -Amirabad Khia ghat	1.20	3.30	3.30	0.00	0.00	0.00	0	0.00	2	5.00
578385024	Karmaker house - Boga U.P	2.12	5.37	5.37	0.00	0.00	0.00	2	33.53	1	1.22
578385025	Madonpura Khan Bari -Jalal Sikder House- Madonpura Board GPS	1.73	2.84	2.84	0.00	0.00	0.00	2	1.80	1	1.22
578385026	Bottola Bazar - Rajapur High School via Indrakul High School	2.35	8.42	7.35	1.08	0.00	0.00	3	45.00	6	29.32
578385027	Chandra para - Hashem Howlader house	1.35	3.55	3.55	0.00	0.00	0.00	0	0.00	3	10.95
578385028	Nazirpur UP -Sahisha khal	1.35	3.20	3.20	0.00	0.00	0.00	0	0.00	2	7.30
578385029	Hashem Howlader house - Nazirpur U.P	1.35	3.30	3.30	0.00	0.00	0.00	2	27.80	5	37.52
578385030	Dhandi U.P office - Ibrahim Ali Master house	1.25	3.62	3.62	0.00	0.00	0.00	2	27.80	5	37.52
578385031	Gagon Ali house- Taltali	1.40	4.83	4.83	0.00	0.00	0.00	1	13.72	5	8.32
578385032	Chondpara hat - Taltali	1.15	4.03	4.03	0.00	0.00	0.00	0	0.00	2	7.30
578385033	Nimdhi A Wahab Munshi house -Nazirpur GPS	1.60	5.76	5.76	0.00	0.00	0.00	5	32.93	0	0.00
578385034	Nurainpur Bazar bipass road	1.20	1.00	1.00	0.00	0.00	0.00	0	0.00	0	0.00
578385035	Ibrahim Mrida house - Gagon Gazi house Daspara	1.82	5.25	5.25	0.00	0.00	0.00	0	0.00	3	3.66
578385036	Narayanpara - Hosnabad Daspara	1.80	2.45	2.45	0.00	0.00	0.00	0	0.00	2	13.00
578385037	Baburchi bari - Daspara Sikder bari	1.82	2.43	2.43	0.00	0.00	0.00	0	0.00	2	2.44
578385038	Bauphal College - Nuria GPS	1.25	2.80	2.80	0.00	0.00	0.00	0	0.00	3	8.32
578385039	Gulta Mouza Kader Gazi house - Mokbul Pandit Adabaria	2.73	5.00	5.00	0.00	0.00	0.00	0	0.00	2	40.82
578385040	Batkazal G.P.S - Nawmala UP Office	2.15	5.80	5.80	0.00	0.00	0.00	3	3.66	3	6.00
578385041	Madbarer Hat- Rajapur P.School	2.18	3.67	3.67	0.00	0.00	0.00	3	3.66	4	6.00
578385042	Ayzuddin Howlader bari-Birpasha H/S.	1.13	2.80	2.80	0.00	0.00	0.00	0	0.00	2	18.00
578385044	Razapur Nerod How. Bari bridge-Razapur Digirpar	1.22	5.00	5.00	0.00	0.00	0.00	1	15.00	1	2.00
578385045	Anarasha Serajkhal bari-Rajapur RPS	1.22	5.00	5.00	0.00	0.00	0.00	0	0.00	2	17.24
578385046	East birpasha Gias khan bridge-Karkhana Chow.bari	1.20	5.00	5.00	0.00	0.00	0.00	0	0.00	1	2.00
578385047	Kharkhana Launch ghat-Kharkhana Manik Gagi bari	1.20	3.00	3.00	0.00	0.00	0.00	0	0.00	1	1.83
578385053	Bhuya bari-Bhuyar hat	1.05	2.50	2.50	0.00	0.00	0.00	0	0.00	3	4.50
578385054	Bajamohal GPS - East side of How. House	1.20	1.90	1.90	0.00	0.00	0.00	0	0.00	3	51.00
578385055	S.M.Salim house - Ziauddin house	2.44	1.10	1.10	0.00	0.00	0.00	1	0.90	0	0.00

BASIC INFORMATION OF ROAD

DIVISION : BARISAL

DISTRICT : PATUAKHALI

ROAD CODE	ROAD NAME	CREST WIDTH (m)	TOTAL LENGTH (Km)	SURFACE TYPE-WISE BREAK-UP (Km)				STRUCTURE		EXISTING GAP	
				EARTHEN	FLEXIBLE PAVEMENT (BC)	BRICK PAVEMENT (WBM/HBB/BFS)	RIGID PAVEMENT (CC/RCC)	NUMBER	SPAN (m)	NUMBER	SPAN (m)
1	2	3	4	5	6	7	8	9	10	11	12
578385058	Raribari GPS-Khondoker bari Dhulia	2.44	1.60	1.60	0.00	0.00	0.00	0	0.00	2	3.50
578385061	Buban Shaha bari-Ramnagar river	1.83	2.36	2.36	0.00	0.00	0.00	1	16.00	2	3.80
578385062	Bauphal Boga Varani khal-Ramnagar river	1.20	2.50	2.50	0.00	0.00	0.00	0	0.00	3	31.00
578385064	North Modonpura RPS - Madya Madanpura	1.25	2.06	2.06	0.00	0.00	0.00	0	0.00	3	6.00
578385065	Nimdi Launch ghat-Bakla RPS	1.50	1.64	1.64	0.00	0.00	0.00	1	15.00	1	14.00
578385066	Nazirpur A Aziz Molla house-chotto Dalima Joynal house	1.30	1.49	1.49	0.00	0.00	0.00	1	16.00	3	19.15
578385068	Narayanpur bridge - Shamsul Kazi house	1.60	2.05	2.05	0.00	0.00	0.00	1	17.00	1	2.00
578385071	Sanayasikanda-Kawkhali Raton house	1.70	2.22	2.22	0.00	0.00	0.00	1	12.00	2	30.00
578385072	Sanayshikanda-Gias Uddin Pandit bari-Bamnikati bazar	1.20	1.50	1.50	0.00	0.00	0.00	1	14.00	1	2.00
578385073	Bamnikati bazar-Kowkhali Adam Ali Member house	1.20	2.00	2.00	0.00	0.00	0.00	0	0.00	1	1.80
578385074	Chabua Alom Member hosue-Balia GPS	1.60	3.00	3.00	0.00	0.00	0.00	0	0.00	1	2.00
578385075	Dhaurabangra GPS-Dasar Howla	1.85	3.50	3.50	0.00	0.00	0.00	2	18.60	2	13.00
578385076	Shabupura Sikder bari-Dasher howla	1.70	3.00	3.00	0.00	0.00	0.00	0	0.00	1	2.50
578385077	Rajnagar Emdad Molla bari-Boeragi Pukur road	1.60	1.50	1.50	0.00	0.00	0.00	0	0.00	1	2.70
578385078	Lalkhar bari-Boyragi Pukur road	1.90	1.70	1.70	0.00	0.00	0.00	0	0.00	1	1.80
578385079	Sanashi Kanda bridge-Bamnikati Bazar	1.98	2.12	2.12	0.00	0.00	0.00	0	0.00	1	1.75
578385080	Boga Boro bridge - Shaplahkhal Talukder bari	1.65	2.00	2.00	0.00	0.00	0.00	0	0.00	1	1.60
578385081	Jorpukuria school-Nashu Khar bari	1.82	2.00	2.00	0.00	0.00	0.00	0	0.00	1	1.60
578385082	Kalaiya South side of Ponshed bari-Showla Vari	2.13	3.48	3.48	0.00	0.00	0.00	0	0.00	2	3.50
578385083	Karpurkati Soked Ali Mridha bari-Showla khal	1.70	3.00	3.00	0.00	0.00	0.00	0	0.00	1	2.00
578385084	Karpurkati Bogi bazar-Karpurkati A.Ali Master bari	2.00	3.25	3.25	0.00	0.00	0.00	1	12.00	1	1.80
578385085	Karpurkati Munsur Khalifa bari-Karpurkati Kachari bari	2.00	2.50	2.50	0.00	0.00	0.00	0	0.00	2	3.60
578385086	Karpurkati Hatem Ali Kari-Jahangir road	2.13	2.25	2.25	0.00	0.00	0.00	0	0.00	2	3.60
578385087	Hasan Siddique High school-WAPDA Very	1.90	3.25	3.25	0.00	0.00	0.00	0	0.00	2	3.90
578385097	Kagoji bari to Kalam Sarak	1.20	1.00	1.00	0.00	0.00	0.00	0	0.00	1	1.20
578385098	Belal Jomaddar house - Nazir Miah house	2.10	3.50	3.50	0.00	0.00	0.00	1	13.72	4	17.00
578385099	Kalaiya Boga RHD-Joynal Dr. house	2.10	3.00	3.00	0.00	0.00	0.00	0	0.00	2	2.60
578385100	Kalaiya Boga RHD-Bilbilash Khan bari	1.80	1.50	1.50	0.00	0.00	0.00	0	0.00	1	1.25
578385102	Madabpur bazar - Iman Ali hat	1.20	2.46	2.46	0.00	0.00	0.00	0	0.00	4	37.50
578385103	Shahjahan Ponchait hat - Sharif Ali Mridha hat	1.60	1.86	1.86	0.00	0.00	0.00	0	0.00	6	45.00
578385104	Siddiqur hat - Madabpur hat	2.00	5.60	5.60	0.00	0.00	0.00	3	41.90	2	2.50
578385106	Lakapasha bazar - Siddiqurer bazar	2.00	7.00	7.00	0.00	0.00	0.00	1	56.85	5	31.50
578385107	Sharif Ali hat - Madabpur hat	2.10	2.43	2.43	0.00	0.00	0.00	0	0.00	4	28.20
578385108	Mazid sardar bari - Atoskhali Das bari	1.80	2.30	2.30	0.00	0.00	0.00	0	0.00	4	26.70
578385109	Mohasaraddi Sr.Madrasha- Eash Atoskhali PS	1.25	2.22	2.22	0.00	0.00	0.00	0	0.00	2	19.50
578385110	Goni Chairman bari - Shapleza plane Kader bari	1.20	2.24	2.24	0.00	0.00	0.00	0	0.00	1	2.00
578385111	Shona Miah bazar - Madab Pandit bari	1.20	3.80	3.80	0.00	0.00	0.00	0	0.00	2	19.50
578385112	Somed Sardar bari - Iman Ali bazar	1.35	2.96	2.96	0.00	0.00	0.00	0	0.00	5	42.00
578385113	Sayed Ali khan bari - Madabpur Dakhali Madrasha	1.45	3.00	3.00	0.00	0.00	0.00	0	0.00	2	2.50
578385114	Shahjahan Ponchait bazar - Kashipur Jame Mosque	1.40	1.92	1.92	0.00	0.00	0.00	0	0.00	2	15.00
578385115	Babur hat - Moshadi Soy gram	1.20	3.11	3.11	0.00	0.00	0.00	0	0.00	1	2.00
578385116	Ashuri hat - Golabari	1.25	3.03	3.03	0.00	0.00	0.00	0	0.00	3	22.00
578385117	Holabunia hat - Shati Mazir bari	1.55	1.31	1.31	0.00	0.00	0.00	0	0.00	2	5.00
578385119	Moshadi soy gram - Nayar hat	1.60	4.08	4.08	0.00	0.00	0.00	0	0.00	2	5.00
578385120	Nowmala Chandumolla bari - Santipur bandth	1.80	1.63	1.63	0.00	0.00	0.00	1	0.90	1	1.80
578385121	East Nowmala GPS - Syed Ali bari	1.56	5.02	5.02	0.00	0.00	0.00	0	0.00	3	5.00
578385122	Kader Oja bari - Sheta Majir bari	1.80	2.76	2.76	0.00	0.00	0.00	1	0.90	2	3.30
578385123	Bilbilas Bazar - Golapjan road	1.20	3.60	3.60	0.00	0.00	0.00	0	0.00	3	4.60
578385124	Bilbilas Bazar- Siraj Acct House-Olipura Bazar	1.50	3.00	3.00	0.00	0.00	0.00	0	0.00	2	3.80
VILLAGE ROAD-B TOTAL: 93 Nos. Road			308.34	306.32	1.08	0.95	0.00	61	686.93	226	1112.27
BAUPHAL UPAZILA TOTAL: 234 Nos. Road			1103.24	942.24	121.52	33.50	5.99	858	6672.20	303	1793.76