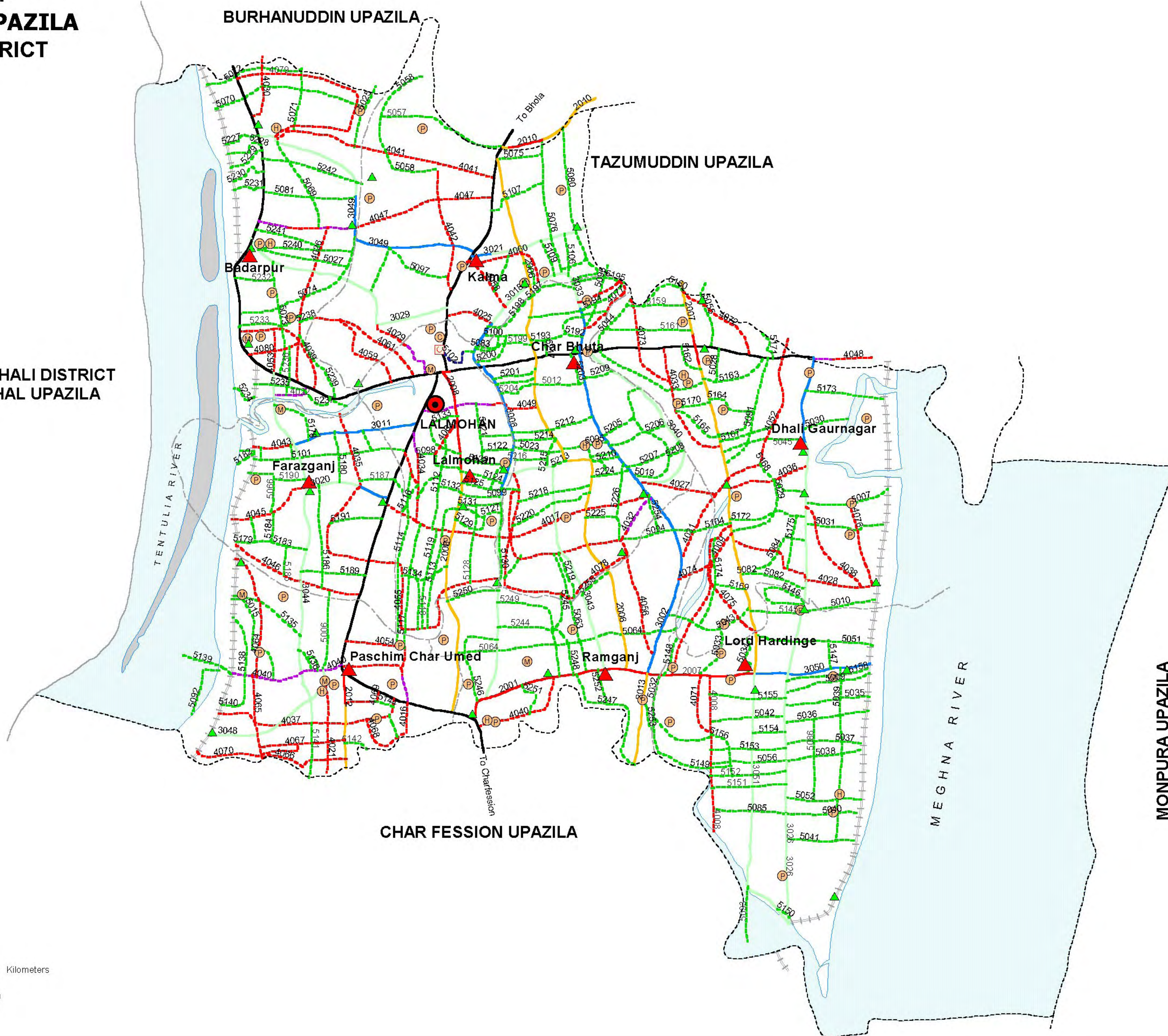
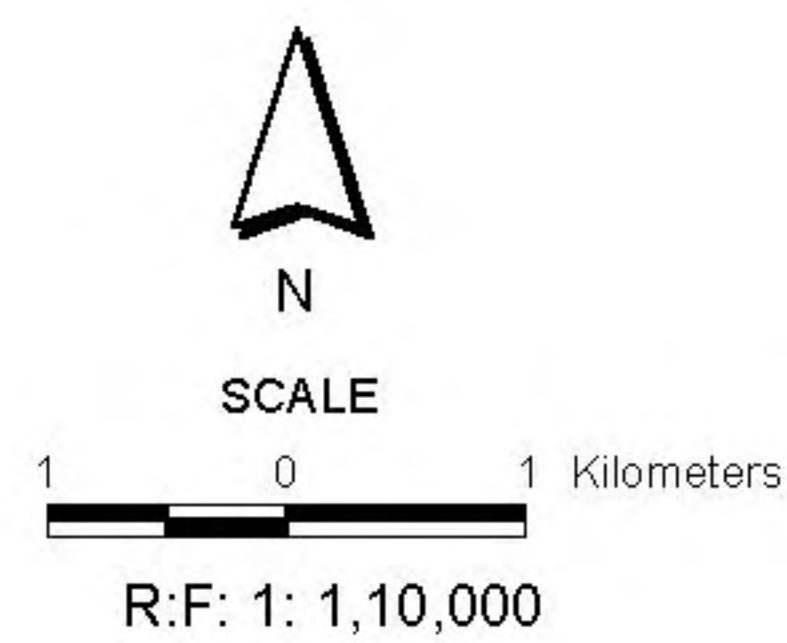


ROAD MAP LALMOHAN UPAZILA BHOLA DISTRICT



LEGEND	
Administrative Boundaries	
	International Boundary
	District Boundary
	Upazila Boundary
	Union Boundary
	Municipal Boundary
Administrative HQs	
	District HQ
	Upazila HQ
	Union HQ
Physical Infrastructures	
	National Highways
	Regional Highways
	Zila Road
	Upazila Road(Pucca)
	Upazila Road(Katcha)
	Union Road (Pucca)
	Union Road (Katcha)
	Village Road-Type-A (Pucca)
	Village Road-Type-A (Katcha)
	Village Road-Type-B (Pucca)
	Village Road-Type-B (Katcha)
	Railway Network
Agricultural Infrastructures	
	Road Cum Embankment
	Embankment
Natural Features	
	Wide River
	Water Bodies
	Char
Socio-Economic Infrastructures	
	Growth Centre
	Small Bazar
	Police Station
	Upazila Health Complex
	Family welfare Centre
	Community Clinic
	Post Office
	College
	High School
	Primary School
	Madrassa
<small>Compiled from : LGED Upazila Base Maps 1994-95, Landsat TM 1998, GPS Survey 1999 and Field Checking in May 2001 Projection : Lambert's Conformal Conic PREPARED BY : GIS UNIT LOCAL GOVERNMENT ENGINEERING DEPARTMENT</small>	



BASIC INFORMATION OF ROAD

DIVISION : BARISAL

DISTRICT : BHOLA

ROAD CODE	ROAD NAME	CREST WIDTH (m)	TOTAL LENGTH (Km)	SURFACE TYPE-WISE BREAK-UP (Km)				STRUCTURE		EXISTING GAP	
				EARTHEN	FLEXIBLE PAVEMENT (BC)	BRICK PAVEMENT (WBM/HBB/BFS)	RIGID PAVEMENT (CC/RCC)	NUMBER	SPAN (m)	NUMBER	SPAN (m)
1	2	3	4	5	6	7	8	9	10	11	12

UPAZILA : LALMOHAN

ROAD TYPE : UPAZILA ROAD

509542001	Karterhat - Raychand	7.30	5.26	0.00	5.26	0.00	0.00	7	18.60	0	0.00	
509542006	Dawri Bazer-Raychand Bazer.	4.90	15.35	15.35	0.00	0.00	0.00	15	67.25	0	0.00	
509542007	Raychand GC - Khaserhat GC via Loard Hat UP	7.33	14.60	10.33	4.28	0.00	0.00	11	83.60	0	0.00	
509542008	Lalmohan K.B - Karter Hat.(West Side)	3.00	9.10	6.93	2.18	0.00	0.00	7	94.33	2	4.00	
509542010	Dowari Bazer - Khaser Hat G.C (Tazummuddin Border). (UZR #811)	4.50	2.30	1.17	0.00	1.13	0.00	5	32.90	2	3.00	
509542012	Gazaria Bazer - Soshibhoson GC (UZR #829)	4.80	2.30	1.51	0.79	0.00	0.00	5	39.30	0	0.00	
509542013	Roychand Bazer to Dullar Hat GC.	2.44	2.00	2.00	0.00	0.00	0.00	2	33.00	0	0.00	
UPAZILA ROAD TOTAL: 7 Nos. Road				50.91	37.28	12.50	1.13	0.00	52	368.98	4	7.00

ROAD TYPE : UNION ROAD

509543002	Char Bhuta UP - Raychand bazar .	4.25	9.66	0.00	8.56	1.10	0.00	29	58.60	0	0.00	
509543006	Lalmohan Chowmohoni - Karter hat (East Side)	3.75	9.66	6.46	0.00	3.20	0.00	3	37.40	0	0.00	
509543011	Lalmohan HQ (R & H) to Satani Bazar (Muzammell road).	4.00	3.25	0.00	0.00	3.25	0.00	5	52.57	0	0.00	
509543018	Lalmohan Chowmuhani - Balurchar Bazar	3.00	2.75	1.27	1.48	0.00	0.00	1	20.00	0	0.00	
509543020	Abugonj Bazer- Farazganj UP Office	3.00	3.50	3.20	0.30	0.00	0.00	1	12.80	0	0.00	
509543021	Kalma UP - Dalal bazer (Yasingonj Bazer)	3.00	4.00	3.45	0.55	0.00	0.00	4	15.90	0	0.00	
509543026	Mongal Skder Bazer - Fatemabad Sulice gate Bazer.	4.00	14.30	11.15	3.15	0.00	0.00	10	138.15	2	3.00	
509543029	RHD (North side of college) - Hazir hat	2.90	6.90	6.90	0.00	0.00	0.00	4	40.50	3	4.00	
509543033	Char Bhuta UP - Balur char Bazer	3.50	4.00	2.10	0.48	1.42	0.00	3	18.00	0	0.00	
509543040	Char Bhuta UP - Muguria Bazer	2.00	6.30	6.30	0.00	0.00	0.00	3	33.80	0	0.00	
509543043	Ramagonj U.P to Miarhat.	2.00	7.88	7.88	0.00	0.00	0.00	0	0.00	3	44.00	
509543044	Nazirpur Bazar -Paschim Char Umed Via Farazganj UP	2.55	13.15	13.15	0.00	0.00	0.00	4	16.63	1	44.00	
509543048	Pachim Char Umed UP - Gazaria Sluice Bazer.	3.00	3.86	3.86	0.00	0.00	0.00	0	0.00	0	0.00	
509543049	R&H - Dabirchar G.C.	7.30	8.40	4.12	4.28	0.00	0.00	15	85.05	0	0.00	
509543050	Raychand - Madrasa Bazar (Lordharding Embankment)	7.33	2.05	0.00	2.05	0.00	0.00	1	10.30	0	0.00	
509543051	Lordhardings UP - Fatemabad Sluice gate Bazer	3.00	7.00	7.00	0.00	0.00	0.00	0	0.00	0	0.00	
UNION ROAD TOTAL: 16 Nos. Road				106.66	76.84	20.85	8.97	0.00	83	539.70	9	95.00

ROAD TYPE : VILLAGE ROAD-A

509544008	Raychand Lordharding road - Katatara Khal.	2.05	4.04	4.04	0.00	0.00	0.00	1	3.80	3	76.00
509544009	Katakhal Khal - Gutiar Khal.	2.10	4.50	4.50	0.00	0.00	0.00	0	0.00	2	36.00
509544016	R&H road (North side of Gazaria Bazer) - Sainik bazar road.	2.00	3.25	3.25	0.00	0.00	0.00	1	1.22	1	8.00
509544017	Abugonj Bazer - Horigonj Raychad rod(Muguria Bazer)	2.00	6.70	6.70	0.00	0.00	0.00	2	20.00	3	25.00
509544021	Gazaria Sr . Madrasa - Pangashia Boder	2.50	3.00	3.00	0.00	0.00	0.00	1	35.00	1	10.00
509544022	Nebinagor shada bridge - Farajonj launch ghat	2.44	1.20	0.00	0.00	1.20	0.00	4	42.00	0	0.00
509544025	Lalmohan College - Lalmohan chowmohoni road	3.00	1.25	1.25	0.00	0.00	0.00	2	13.22	0	0.00
509544026	Nabinagar - Janata Bazer.	2.50	5.75	5.75	0.00	0.00	0.00	0	0.00	2	38.00
509544027	Old Muguria Bazer - Chatla Bazer	2.50	2.30	2.30	0.00	0.00	0.00	0	0.00	1	12.00
509544028	Naya Bangane C/S - Patowarir hat	2.50	4.40	4.40	0.00	0.00	0.00	0	0.00	3	15.00
509544029	Howlader road (Nazirpur RHD) - Char chakina GPS.	3.05	4.00	2.66	1.35	0.00	0.00	1	12.00	0	0.00
509544030	Debir char Bazer - Moazzem Bazer.	2.00	3.30	3.30	0.00	0.00	0.00	0	0.00	6	13.00
509544031	Chatla Bazer - Purba Char Umed C/S	2.50	2.00	0.95	1.05	0.00	0.00	0	0.00	3	6.50
509544032	Miar hat - Muguria Bazer.	2.20	6.80	6.80	0.00	0.00	0.00	4	34.83	0	0.00
509544033	Chatla Bazer - Shambhupur	3.00	6.50	6.00	0.50	0.00	0.00	2	27.00	2	17.00
509544034	RHD (Poura Park) - Fulbagicha Bazer.	2.45	3.90	3.42	0.48	0.00	0.00	2	16.03	0	0.00
509544035	Shadapole to Lalmohan Khal.Via Ashrafia GPS.	2.00	6.00	6.00	0.00	0.00	0.00	1	14.00	2	35.00
509544036	Tegachi Bridge - Mongolshikder Fatemabad Road.	1.52	2.16	2.16	0.00	0.00	0.00	0	0.00	1	6.10

BASIC INFORMATION OF ROAD

DIVISION : BARISAL

DISTRICT : BHOLA

ROAD CODE	ROAD NAME	CREST WIDTH (m)	TOTAL LENGTH (Km)	SURFACE TYPE-WISE BREAK-UP (Km)				STRUCTURE		EXISTING GAP	
				EARTHEN	FLEXIBLE PAVEMENT (BC)	BRICK PAVEMENT (WBM/HBB/BFS)	RIGID PAVEMENT (CC/RCC)	NUMBER	SPAN (m)	NUMBER	SPAN (m)
1	2	3	4	5	6	7	8	9	10	11	12
509544037	RHD(East side of Gazaria) - Embankment.	2.90	5.60	5.60	0.00	0.00	0.00	0	0.00	1	15.00
509544038	Deghir par white bridge - Patowarir hat.	2.00	2.65	2.65	0.00	0.00	0.00	0	0.00	1	12.00
509544039	Nabinagar Bazer - Nazirpur	2.50	3.65	3.65	0.00	0.00	0.00	1	9.10	0	0.00
509544040	Karter hat - Nutun Bazer.	2.10	2.80	2.80	0.00	0.00	0.00	1	1.83	1	15.00
509544041	R&H (Near dawori Bazer) - Debir Char Bazer.	3.00	9.50	9.50	0.00	0.00	0.00	6	41.90	0	0.00
509544042	Alam Bazer to Shantir hat.	3.65	8.20	7.12	1.08	0.00	0.00	5	20.00	0	0.00
509544043	Satani bazar - Farajganj Launchghat (Embankment)	4.00	1.10	0.25	0.53	0.33	0.00	1	1.50	0	0.00
509544044	Gazaria Bazer to Embankment.	3.66	3.10	0.00	0.00	3.10	0.00	4	35.80	0	0.00
509544045	Farazganj UP-Gaimara Slauice	3.00	1.70	1.70	0.00	0.00	0.00	1	12.00	1	12.00
509544046	Ajam road.	2.50	4.20	4.20	0.00	0.00	0.00	4	33.53	0	0.00
509544047	RHD To Muslim Bazer	3.00	6.80	5.60	0.00	1.20	0.00	3	29.90	2	8.50
509544048	Mongal Skider Bazer - Embankment..	2.50	1.50	1.10	0.00	0.40	0.00	1	1.50	0	0.00
509544049	RHD (TTNDC) - Raychand UZR-6	3.80	2.70	1.10	0.58	1.02	0.00	3	16.83	0	0.00
509544052	Mongal Shikder Hospital - Chatla Bazer.	3.00	4.30	4.30	0.00	0.00	0.00	4	25.20	0	0.00
509544053	Kachapia - Nazirpur Bazer	3.66	1.20	1.20	0.00	0.00	0.00	0	0.00	0	0.00
509544054	Garzaria Bazer - Charfeson Border Via Shainik Bazer.	2.50	4.50	3.98	0.53	0.00	0.00	0	0.00	2	5.00
509544055	R&H (Shada Pol) - Kalirtak Bazer.	2.44	6.10	6.10	0.00	0.00	0.00	1	9.00	1	2.50
509544056	Raychand Bazer - Bangla Bazer.	2.80	3.00	3.00	0.00	0.00	0.00	0	0.00	3	7.50
509544057	Easte side of Balurchar Bazer - Dowri -Raychand Road Via balur char GPS	2.00	1.50	1.50	0.00	0.00	0.00	0	0.00	0	0.00
509544058	Maddha balur Char Reg.NGPS - RHD road.	2.30	5.00	5.00	0.00	0.00	0.00	0	0.00	0	0.00
509544059	Uttar peshker Hawla Reg. NGPS - Dakkhin Char chakina GPS.	2.25	4.00	4.00	0.00	0.00	0.00	0	0.00	1	12.00
509544060	Dawri-Raychand road - RHD Road(West Side)	2.00	3.00	3.00	0.00	0.00	0.00	0	0.00	0	0.00
509544061	Nazirpur Road - dakkhin Char chakina GPS (Tarulla)	2.50	4.50	4.50	0.00	0.00	0.00	0	0.00	0	0.00
509544062	Pawra Park - Fulbagicha Roadb (H/o Khan Shaheb) - Fulbagicha Reg. NGPS	2.30	5.00	5.00	0.00	0.00	0.00	1	15.00	0	0.00
509544063	RHD (Mohazon bari) - Pawra Park Road	2.00	1.25	1.25	0.00	0.00	0.00	0	0.00	1	2.50
509544064	Shikder hat - gazaria Berri bandh Road (H/o Karim Uddin bepari Via Janota Bazer	2.30	10.00	10.00	0.00	0.00	0.00	1	15.00	1	2.50
509544065	Gazaria Barri bandh - Gazaria Bazer	2.30	10.00	10.00	0.00	0.00	0.00	0	0.00	1	30.00
509544066	Gazaria -Shashibhushan road (H/o Abu Musa commender) - Pangashia bazer	2.00	10.00	10.00	0.00	0.00	0.00	1	0.60	3	15.00
509544067	gazaria - Shashibhushan Road (H/o manik Mistri) - H/o Yunus member	1.80	10.00	10.00	0.00	0.00	0.00	3	3.64	2	6.00
509544068	Zahajmara GPS - Shainik Bazer Road Vias Pangashia Khal.	2.10	10.00	10.00	0.00	0.00	0.00	0	0.00	1	7.00
509544069	RHD (Dr. Azaher Uddin College)- Gazaria shashibhushan Road	2.30	10.00	10.00	0.00	0.00	0.00	2	18.00	0	0.00
509544070	Pangashia H/o Iddris Khalifa - Berri bandh (Jobeda Road)	1.80	10.00	10.00	0.00	0.00	0.00	4	26.80	0	0.00
509544071	Raychand - Lordhardings Road - Pearimohan Ashrayon Kendra Road	2.00	1.75	1.75	0.00	0.00	0.00	0	0.00	1	2.50
509544072	RHD (balir tak) - hazir hat Road	3.00	3.00	3.00	0.00	0.00	0.00	3	13.20	0	0.00
509544073	Karimgonj Bazer - Shambhupur Via Shazi Chowmohoni	2.90	6.20	6.20	0.00	0.00	0.00	1	3.00	4	6.50
509544074	Chatla bazer road (North side of Kazi bari)- Horigonj -Raychand Road (Hafizuddin bazer)	2.00	4.00	4.00	0.00	0.00	0.00	0	0.00	6	68.00
509544075	Lordhardings - Dhaligournagor Border- Hafizuddin Bazer	2.10	5.00	5.00	0.00	0.00	0.00	0	0.00	4	9.50
509544076	Patowary hat - purba Kunder hawla GPS	2.30	4.00	4.00	0.00	0.00	0.00	0	0.00	3	20.00
509544077	Rahimpur GPS- A. Motaleb Dakhil Madrasa Road	2.00	4.50	4.50	0.00	0.00	0.00	0	0.00	4	10.50
509544078	Bangla Bazer - Miar hat road (Charbhuta Dakkhin Border Road)	2.10	9.50	9.50	0.00	0.00	0.00	2	20.00	8	26.00
509544079	Bogirchar DC Road - Debir char Food Godown Via H/o mofiz Munshi & Gani Master	2.00	8.50	8.50	0.00	0.00	0.00	1	8.00	7	28.00
509544080	Nazir pur bazer berri bandh - Nutun hat Via nazir pur Pir shaheb Bari.	2.30	3.50	3.50	0.00	0.00	0.00	1	2.44	4	9.50
VILLAGE ROAD-A TOTAL: 60 Nos. Road			287.84	274.51	6.08	7.25	0.00	76	582.87	93	630.60

ROAD TYPE : VILLAGE ROAD-B

509545006	Gazaria Madrasha - Azam Road	2.30	2.30	2.30	0.00	0.00	0.00	0	0.00	0	0.00
-----------	------------------------------	------	------	------	------	------	------	---	------	---	------

BASIC INFORMATION OF ROAD

DIVISION : BARISAL

DISTRICT : BHOLA

ROAD CODE	ROAD NAME	CREST WIDTH (m)	TOTAL LENGTH (Km)	SURFACE TYPE-WISE BREAK-UP (Km)				STRUCTURE		EXISTING GAP	
				EARTHEN	FLEXIBLE PAVEMENT (BC)	BRICK PAVEMENT (WBM/HBB/BFS)	RIGID PAVEMENT (CC/RCC)	NUMBER	SPAN (m)	NUMBER	SPAN (m)
1	2	3	4	5	6	7	8	9	10	11	12
509545007	Degirpar - WAPDA Barry	3.00	1.60	1.60	0.00	0.00	0.00	1	14.50	0	0.00
509545009	Burirdhone Fatamabad - WAPDA	1.52	1.90	1.90	0.00	0.00	0.00	0	0.00	0	0.00
509545010	Nutan Bazar - WAPDA	1.52	2.00	2.00	0.00	0.00	0.00	1	5.00	1	15.00
509545012	Horiganj Road - H/O Alamgir Chairman	1.72	1.32	1.32	0.00	0.00	0.00	0	0.00	0	0.00
509545015	Embankment - Gazaria Road	3.00	2.60	2.60	0.00	0.00	0.00	0	0.00	1	12.00
509545019	Hazigonj School - Horigonj Road	2.13	3.50	3.50	0.00	0.00	0.00	0	0.00	1	15.00
509545023	Mearhat - Eshaque Bari	1.20	1.20	1.20	0.00	0.00	0.00	0	0.00	1	14.00
509545025	Chakina G.P.S - Kazirabad Boarder	2.50	1.70	1.70	0.00	0.00	0.00	1	1.83	0	0.00
509545027	Charchakina C/S - Embankment.	2.50	2.33	2.33	0.00	0.00	0.00	0	0.00	2	10.00
509545028	Chatla Road - Mongal Sikdar Road	2.13	0.88	0.88	0.00	0.00	0.00	0	0.00	0	0.00
509545029	Chatla Road - Miarhat	1.82	2.33	2.33	0.00	0.00	0.00	0	0.00	2	28.00
509545030	Nurullah Bridge - Ferry Ghat	1.83	1.20	1.20	0.00	0.00	0.00	0	0.00	0	0.00
509545031	Fatamabad Road - Kunderhowla GPS EMBK	1.20	2.25	2.25	0.00	0.00	0.00	0	0.00	1	12.20
509545032	Raychand Bridge - South Payarimohan GPS	1.22	2.80	2.80	0.00	0.00	0.00	0	0.00	0	0.00
509545033	UZR/4 - North Payarimohan School	1.83	1.48	1.48	0.00	0.00	0.00	0	0.00	1	45.00
509545034	Lordharding High School Road	1.22	0.60	0.60	0.00	0.00	0.00	0	0.00	0	0.00
509545035	Fatamabad Road - Embankment.	1.82	2.28	2.28	0.00	0.00	0.00	0	0.00	0	0.00
509545036	Jalil Road	1.52	2.20	2.20	0.00	0.00	0.00	0	0.00	1	3.00
509545037	Kashem Road	1.52	2.01	2.01	0.00	0.00	0.00	0	0.00	1	1.83
509545038	Sufi Road	1.52	2.01	2.01	0.00	0.00	0.00	0	0.00	1	1.83
509545039	Madrasha Road - Fatamabad	1.83	4.50	4.50	0.00	0.00	0.00	1	15.24	2	16.83
509545040	Fatamabad Road - Embankment.	1.66	2.40	2.40	0.00	0.00	0.00	0	0.00	0	0.00
509545041	Fatamabad Road(South) - Embankment.	2.13	2.40	2.40	0.00	0.00	0.00	0	0.00	1	3.00
509545042	Fatamabad Road - West Charparimohan	1.40	1.40	1.40	0.00	0.00	0.00	0	0.00	2	40.00
509545043	Guatiar Khal - Batua River	1.52	2.41	2.41	0.00	0.00	0.00	0	0.00	1	23.00
509545044	Chatla Road - Tazumuddin Border	2.74	4.50	4.50	0.00	0.00	0.00	1	10.50	1	3.00
509545045	Chatla Road - Nurullah bazar	2.74	2.50	2.50	0.00	0.00	0.00	0	0.00	1	1.83
509545051	Chatla Lordharding Road - Embankment.	3.68	3.00	3.00	0.00	0.00	0.00	0	0.00	3	17.10
509545052	Fatamabad Road (North) - Embankment.	2.13	2.30	2.30	0.00	0.00	0.00	1	12.20	2	3.60
509545055	Monglakikder Road (East side of Dalal Bazer)- Tozumuddin Border.	1.75	1.50	1.50	0.00	0.00	0.00	0	0.00	1	3.00
509545056	Fatamabad Road - Char Annadaprashad	1.82	2.00	2.00	0.00	0.00	0.00	1	7.00	0	0.00
509545057	Dawari Bazar - Karimuddin Bari	1.82	3.95	2.95	1.00	0.00	0.00	2	20.53	0	0.00
509545058	Mofiz Shop - Shuntirhat	0.60	4.17	4.17	0.00	0.00	0.00	0	0.00	1	12.00
509545063	Raychand Road - East Char Umedd miarhat road	2.74	3.00	3.00	0.00	0.00	0.00	0	0.00	2	3.00
509545064	Paschim Ramagonj GPS - Betua River.	2.38	5.38	5.38	0.00	0.00	0.00	0	0.00	2	30.00
509545066	Biswasor Par GPS - H/o Chand Miah	2.00	1.69	1.69	0.00	0.00	0.00	0	0.00	1	10.00
509545069	Janata Bazar - Debirchar Bazar	1.90	2.54	2.54	0.00	0.00	0.00	2	9.45	0	0.00
509545070	Kazirabad Dafader Bari - Embankment.	1.65	4.10	4.10	0.00	0.00	0.00	1	1.82	2	60.25
509545071	Dabrichar Chairman Bari - North Border	2.00	1.64	1.64	0.00	0.00	0.00	0	0.00	3	32.37
509545072	Embankment - Bogir Char Bazar	1.50	2.58	2.58	0.00	0.00	0.00	0	0.00	1	21.00
509545073	Kachapia - Hazir Hat	1.80	3.50	3.50	0.00	0.00	0.00	0	0.00	1	28.00
509545074	North side Nazirpur - Janata Bazar	1.50	3.80	3.80	0.00	0.00	0.00	0	0.00	2	34.00
509545075	Dowari FWC - H/o Abdul Ali Howladar	1.60	1.00	1.00	0.00	0.00	0.00	0	0.00	1	5.00
509545076	Boddha Bari - Baluchar	1.20	3.53	3.53	0.00	0.00	0.00	0	0.00	2	5.00
509545080	Balur char bazar - Dawri Tazumuddin Rd.	2.30	4.19	4.19	0.00	0.00	0.00	0	0.00	0	0.00
509545081	North Side of Janta Bazer - Nazir pur Dawela Bazar .	1.50	2.60	2.60	0.00	0.00	0.00	0	0.00	3	27.00
509545082	Utter Lordhurdings GPs Road - UNR3026	0.45	1.75	1.75	0.00	0.00	0.00	1	30.00	2	4.00
509545083	Mamatazia school road	1.50	0.82	0.82	0.00	0.00	0.00	0	0.00	2	18.00
509545084	Mangol sikder DC road - Kazir hat road	1.50	1.89	1.89	0.00	0.00	0.00	1	1.50	0	0.00
509545085	Fatemabad Road - Betua canal Via Fatemabad GPS.	1.83	2.10	2.10	0.00	0.00	0.00	1	1.25	3	24.00
509545086	Syedabad Gani road	1.50	2.13	2.13	0.00	0.00	0.00	0	0.00	2	16.50
509545091	Mangol Sikder RHD - Chatla bazar Road	2.50	3.12	3.12	0.00	0.00	0.00	1	1.50	3	35.50
509545092	Kachukhali Guchyagram road	1.00	1.60	1.60	0.00	0.00	0.00	0	0.00	3	38.00
509545093	Dakshin Fatemabad Reg. NGPs - Betua closure	1.00	1.43	1.43	0.00	0.00	0.00	1	1.22	1	60.00
509545094	Betua Cannal - bangla Bazer.	3.00	2.50	2.50	0.00	0.00	0.00	2	63.00	0	0.00
509545095	Alami Madrasha - Hazigonj School.	1.52	1.25	1.25	0.00	0.00	0.00	0	0.00	0	0.00
509545096	Horigonj Bazer - Rahimuddin Rice mill.	2.50	1.77	1.77	0.00	0.00	0.00	0	0.00	1	17.00

BASIC INFORMATION OF ROAD

DIVISION : BARISAL

DISTRICT : BHOLA

ROAD CODE	ROAD NAME	CREST WIDTH (m)	TOTAL LENGTH (Km)	SURFACE TYPE-WISE BREAK-UP (Km)				STRUCTURE		EXISTING GAP	
				EARTHEN	FLEXIBLE PAVEMENT (BC)	BRICK PAVEMENT (WBM/HBB/BFS)	RIGID PAVEMENT (CC/RCC)	NUMBER	SPAN (m)	NUMBER	SPAN (m)
1	2	3	4	5	6	7	8	9	10	11	12
509545097	Kalma Cottage Industry - Biswash bari Mosque.	2.00	4.50	4.50	0.00	0.00	0.00	2	27.44	1	15.00
509545098	Nashir uddin Road.	2.00	1.50	1.50	0.00	0.00	0.00	1	18.25	0	0.00
509545099	Lalmohan U.P Road.	1.80	1.05	1.05	0.00	0.00	0.00	1	0.90	2	23.00
509545100	Bangerpole - Balurchar road (Badur bari road).	2.50	2.00	1.52	0.48	0.00	0.00	1	12.00	0	0.00
509545101	Bedarkari Road	2.50	3.60	3.60	0.00	0.00	0.00	1	18.00	0	0.00
509545102	Lalmohan Hospital (R&H) - Balur char road.	3.00	1.25	0.70	0.55	0.00	0.00	1	1.83	1	1.50
509545103	Balurchar road - Helipad road.	1.52	2.00	2.00	0.00	0.00	0.00	0	0.00	1	13.00
509545104	Azaher road - Kazir hat.	1.52	1.50	1.50	0.00	0.00	0.00	0	0.00	0	0.00
509545105	Kishorgonj GPS - Bedarkari road.	2.00	1.75	1.75	0.00	0.00	0.00	1	21.00	0	0.00
509545106	Rahimpur Bridge - yasingonj bazer Raod	2.00	2.50	2.50	0.00	0.00	0.00	0	0.00	0	0.00
509545107	RHD - Bddhi bari balur char Road (Towards East)	2.00	2.00	2.00	0.00	0.00	0.00	0	0.00	0	0.00
509545108	Dalal Bazer - rahimpur Bridge	1.90	3.50	3.50	0.00	0.00	0.00	0	0.00	0	0.00
509545109	Horigonj- Balur char - Dalal bazer Road	2.00	2.50	2.50	0.00	0.00	0.00	0	0.00	0	0.00
509545110	Balur cahr Bazer - daw-i- Raychand road Via Sharu bari	2.40	1.50	1.50	0.00	0.00	0.00	0	0.00	0	0.00
509545111	Maddha balur char Reg. NGPS - kalma UP Office Raod	2.00	2.50	2.50	0.00	0.00	0.00	0	0.00	0	0.00
509545112	Ful bagicha Reg.NGPS - Abugonj - Muguria Road	2.10	3.25	3.25	0.00	0.00	0.00	1	1.20	0	0.00
509545113	Fulbagicha Bazer (West side) - Shadapole kairtak road	2.20	5.00	5.00	0.00	0.00	0.00	0	0.00	1	2.50
509545114	Peshker hawla H/o Gani- Shainik bazer road	2.40	7.75	7.75	0.00	0.00	0.00	0	0.00	1	15.00
509545115	Peshker hawla hakimia Reg. NGPS - Munsir hawla (H/o Gura Miah hawlader)	1.90	2.50	2.50	0.00	0.00	0.00	0	0.00	1	2.50
509545116	Abugonj- Muguria road - H/o Iddris lathal	2.00	1.60	1.60	0.00	0.00	0.00	0	0.00	0	0.00
509545117	Abugonj- Muguria Road - Shainik Bazer road (H/o Shahid)	2.00	6.45	6.45	0.00	0.00	0.00	2	22.00	1	2.00
509545118	Peshker hawla (H/o Tatton Hawlader) - Kalirtak Road	2.40	2.75	2.75	0.00	0.00	0.00	1	0.60	0	0.00
509545119	Munshir Hawla (H/o Dulu Miah) - Patowary Bari - Dewan bari Via Hazi Solyman Reg. NGPS	2.20	5.30	5.30	0.00	0.00	0.00	1	12.00	2	7.00
509545120	Lalmohan 2 No. GPS - Fulbagicha Road	2.20	3.50	3.50	0.00	0.00	0.00	1	1.22	1	7.00
509545121	RHD (TTND) - Lalmohan (H/o Chatia Dula)	1.90	3.25	3.25	0.00	0.00	0.00	0	0.00	1	8.00
509545122	North side of Lalmohan 2 No GPS -h/o Nurul Amin	1.90	1.25	1.25	0.00	0.00	0.00	0	0.00	1	2.00
509545123	Chawmohani - Karte4r hat road (H/o Iddris Patoary) - H/O Ali asgor	2.00	1.35	1.35	0.00	0.00	0.00	0	0.00	1	2.00
509545124	North side of Uttar Ful bagicha Reg. NGPS - Kalirtak Raod (H/o Talukder Bari)	2.00	4.35	4.35	0.00	0.00	0.00	0	0.00	3	14.00
509545125	Lalmohan UP office - Baklal bari road	2.10	2.00	2.00	0.00	0.00	0.00	1	20.00	0	0.00
509545126	lalmohan UP Office -h/o Shahid miah	1.90	1.75	1.75	0.00	0.00	0.00	0	0.00	2	11.00
509545127	Fula Bagicha Bazer - kharakandhi Border (lalmohan Chowmohani- Karter hat Road)	2.10	3.10	3.10	0.00	0.00	0.00	2	10.60	1	2.50
509545128	Fula Bagichas Khara Kandhi road (H/o Momotazuddin) - Kalirtak Bazer road	1.90	3.00	3.00	0.00	0.00	0.00	1	0.60	1	1.50
509545129	Lalmohan KB- Karter hat Road (Pandit Bari)- Fulabagicha Kharakandhi road	2.10	2.50	2.50	0.00	0.00	0.00	0	0.00	2	3.00
509545130	Lalmohan Chowmohani- kalirtak Road (H/o Hakim Sharder) - Kalirtak Bazer	2.00	2.50	2.50	0.00	0.00	0.00	0	0.00	2	3.00
509545131	North side of Fulbagicha Bazer - H/o Maleque Master	1.80	1.50	1.50	0.00	0.00	0.00	0	0.00	1	12.00
509545132	Fula Bagicha Bazer Road (Mofiz Torio - Sikder Bari	1.80	1.35	1.35	0.00	0.00	0.00	0	0.00	1	4.00
509545133	Lalmohan KB Fula Bagicha Bazer Road - H/o mozid Hawlader	2.00	3.00	3.00	0.00	0.00	0.00	1	1.83	1	2.00
509545134	Lalmohan KB -Karetr Hat Road (Dakkin Lalmohan Reg.NGPS) - H/o Solyman hawlader	1.80	3.00	3.00	0.00	0.00	0.00	0	0.00	1	2.50
509545135	Kachua Kali Berri Bandh - Mostofa Rari Bari raod	1.90	2.50	2.50	0.00	0.00	0.00	0	0.00	3	27.00
509545136	Gazaria Beri bandh - Ashraf Ali Matobber Bari	1.00	1.25	1.25	0.00	0.00	0.00	1	15.00	0	0.00
509545137	Gazaria Berri bandh Raod (Abu sharder) - kala Miah chairman Bari	1.80	2.00	2.00	0.00	0.00	0.00	1	0.60	1	2.00
509545138	rahmatullah hawlader Bari road	1.80	2.00	2.00	0.00	0.00	0.00	0	0.00	1	5.00
509545139	gazaria Launch Ghat Road	2.00	2.00	2.00	0.00	0.00	0.00	0	0.00	1	30.00
509545140	Gazaria Khal - Rahmatullah Road	1.80	2.00	2.00	0.00	0.00	0.00	0	0.00	2	4.50
509545141	Dash gram Hadis Bepari - Siddque Member Bari	1.60	2.00	2.00	0.00	0.00	0.00	0	0.00	2	5.50
509545142	Gazaria Pangashia Road - Safor Ali Hazi bari	1.80	1.25	1.25	0.00	0.00	0.00	0	0.00	0	0.00
509545143	Pashchim Char Ummed Shamsul Haque Road	1.80	1.50	1.50	0.00	0.00	0.00	0	0.00	0	0.00
509545144	Nomogram Govt. Pond - Mostofa Maler bari	1.60	1.50	1.50	0.00	0.00	0.00	1	0.60	0	0.00

BASIC INFORMATION OF ROAD

DIVISION : BARISAL

DISTRICT : BHOLA

ROAD CODE	ROAD NAME	CREST WIDTH (m)	TOTAL LENGTH (Km)	SURFACE TYPE-WISE BREAK-UP (Km)				STRUCTURE		EXISTING GAP	
				EARTHEN	FLEXIBLE PAVEMENT (BC)	BRICK PAVEMENT (WBM/HBB/ BFS)	RIGID PAVEMENT (CC/RCC)	NUMBER	SPAN (m)	NUMBER	SPAN (m)
1	2	3	4	5	6	7	8	9	10	11	12
509545145	Nutun Bazer -West side of Lordhardings cChatla Bazer Road	1.60	1.60	1.60	0.00	0.00	0.00	0	0.00	2	17.50
509545146	Nutun Bazer (North side) - Mongol Shikder DC Road Via Gutiar Khal	2.10	2.50	2.50	0.00	0.00	0.00	1	0.60	0	0.00
509545147	Madrasha Bazer - Berri bandh Road towards North	1.80	1.25	1.25	0.00	0.00	0.00	1	0.60	0	0.00
509545148	Raychand Bridge - Gutiar Khal towards North	1.70	2.00	2.00	0.00	0.00	0.00	0	0.00	1	2.50
509545149	Dakkhain Pearimohan GPS Road - H/o Amanullah	1.70	2.50	2.50	0.00	0.00	0.00	0	0.00	1	2.50
509545150	Fatembad Berri- H/o Joshim member towards West	1.60	1.50	1.50	0.00	0.00	0.00	0	0.00	1	2.50
509545151	Mongol shikder - Fatemabad Road (H/o abu Bakker) - Pearimohan Betua River	1.70	2.25	2.25	0.00	0.00	0.00	0	0.00	3	17.00
509545152	Annada Proshad Bibi dash road	1.80	2.25	2.25	0.00	0.00	0.00	0	0.00	3	16.50
509545153	Annada Proshad Rakkhit Road	1.60	2.25	2.25	0.00	0.00	0.00	0	0.00	3	7.50
509545154	DC Road - UPOffice Road	1.50	1.25	1.25	0.00	0.00	0.00	0	0.00	2	14.50
509545155	DC- Peari Mohan raod	1.60	3.00	3.00	0.00	0.00	0.00	1	10.00	1	2.50
509545156	Annada Proshad Bibi Dash road - Hasiner Khal	1.25	1.50	1.50	0.00	0.00	0.00	0	0.00	3	17.00
509545157	Cahr annada proshad Govt. Pond - H/o Ashutosh Member	1.20	0.85	0.85	0.00	0.00	0.00	0	0.00	0	0.00
509545158	DC Bridge - Berri bandh Via Sharder bari	1.80	2.50	2.50	0.00	0.00	0.00	0	0.00	2	5.00
509545159	Veduria (Hazir hat Road) - shambhupur Border	2.80	2.40	2.40	0.00	0.00	0.00	0	0.00	1	1.50
509545160	Hazir hat - H/o Muslim Mowlabi	2.40	3.00	3.00	0.00	0.00	0.00	0	0.00	1	2.00
509545161	Dalal bazer - Hazir hat Road - Shambhu pur Border	2.20	1.20	1.20	0.00	0.00	0.00	0	0.00	1	1.50
509545162	Chatla Hazir Hat Road - South side of Dalal Bazer RHD	1.80	1.25	1.25	0.00	0.00	0.00	0	0.00	2	2.50
509545163	RHD Dhali Bari - Chatla Hazir Hat Road Via Dash Gram	1.50	3.00	3.00	0.00	0.00	0.00	0	0.00	3	5.00
509545164	Chatla Dalal Bazer (Bauria Reg. NGPS)- Dafader Nbari	1.80	3.50	3.50	0.00	0.00	0.00	1	2.44	2	5.00
509545165	Aroj Baki Bridge - Chatla Shambhupur Roaqd	1.60	1.50	1.50	0.00	0.00	0.00	0	0.00	1	2.00
509545166	Aroj Baki Bridge - H/o Haru Munshi towards East	1.80	3.50	3.50	0.00	0.00	0.00	0	0.00	4	28.00
509545167	Chatla -Dalal bazer Road -(H/o Shahid) - Mongol shikder	1.50	3.50	3.50	0.00	0.00	0.00	0	0.00	3	7.50
509545168	Janota bazer - Mongol shikder Hospital Chatla Bazer Road	1.60	1.50	1.50	0.00	0.00	0.00	0	0.00	0	0.00
509545169	Lordhardings- Chatla Road (H/o Rabiul sharder) - Betua river towards west	1.80	3.50	3.50	0.00	0.00	0.00	0	0.00	2	5.50
509545170	Kaimgonj bazer - Chatla dalal Bazer Road towards East	1.50	1.50	1.50	0.00	0.00	0.00	0	0.00	1	2.50
509545171	Mongol Shikder Hospital - Tazumuddin border	1.80	2.00	2.00	0.00	0.00	0.00	0	0.00	2	4.50
509545172	Mongol Shikder Bazer - Fatemabad Road - Lordhardings Chatla Bazer Road	1.80	5.50	5.50	0.00	0.00	0.00	0	0.00	4	23.50
509545173	Mongol Shikder - Fatemabad Road - (H/o Badsha Miah)- Berri bandh	1.70	2.50	2.50	0.00	0.00	0.00	1	1.83	0	0.00
509545174	Char Mollazi Reg. NGPS - Gutia Khal towards south	1.60	3.50	3.50	0.00	0.00	0.00	1	0.60	2	48.50
509545175	Kumar khali Bridge - Dighir Par towards North	1.80	3.00	3.00	0.00	0.00	0.00	0	0.00	3	25.50
509545176	Shatani Bazer (West side) Mozammel haque road - Anonda road	1.40	1.25	1.25	0.00	0.00	0.00	0	0.00	1	2.50
509545177	Mozammel haque road (Near Berri bandh) - Bishwasher par mosque	1.30	1.25	1.25	0.00	0.00	0.00	0	0.00	1	3.00
509545178	Mozammel Haque road- Farajgonj nesaria Madrasha via Chan Gazi Hawlader	1.80	2.00	2.00	0.00	0.00	0.00	1	0.60	1	2.50
509545179	Gaimara Sluice road (H/ohossin member) - Berri bandh	1.40	1.50	1.50	0.00	0.00	0.00	0	0.00	2	4.00
509545180	Mozammel Haque (Pashchim Kishorgonj Reg. NGPS) - Farajgonj U.P office	1.80	2.50	2.50	0.00	0.00	0.00	1	14.00	2	5.00
509545181	Berri Bandh (towards west)- HaziSona Miah Bari mosque	1.50	1.00	1.00	0.00	0.00	0.00	0	0.00	1	3.50
509545182	Berri badh(towards West) - Matobber Bari	1.20	1.00	1.00	0.00	0.00	0.00	0	0.00	1	3.00
509545183	Nazir Pur Pashchim char Ummed road- Karter hat Road	1.80	2.00	2.00	0.00	0.00	0.00	0	0.00	1	2.50
509545184	Gaimara Sluice Road - Konabari (Towards south)	2.00	1.00	1.00	0.00	0.00	0.00	0	0.00	1	2.50
509545185	Azam Road -hazi Bari (towards North)	1.80	1.25	1.25	0.00	0.00	0.00	1	9.00	1	1.50
509545186	Farajgonj U.P Office - Azam Road (towards south) Via H/o Glam Kader	1.37	3.25	3.25	0.00	0.00	0.00	0	0.00	2	18.50
509545187	RHD (asholi Minar mosque) - H/o Kader Master	1.70	1.20	1.20	0.00	0.00	0.00	0	0.00	1	2.50
509545188	RHD (Minar mosque) -H/o Mokhles Khodaker	1.60	1.00	1.00	0.00	0.00	0.00	0	0.00	1	2.50
509545189	Mohesh kahi H/o Bashon Ali hawlader- RHD	2.00	3.00	3.00	0.00	0.00	0.00	1	1.22	2	5.50
509545190	Farajgonj U.P road - H/o Younus Fakir	1.60	1.50	1.50	0.00	0.00	0.00	0	0.00	1	3.00

BASIC INFORMATION OF ROAD

DIVISION : BARISAL

DISTRICT : BHOLA

ROAD CODE	ROAD NAME	CREST WIDTH (m)	TOTAL LENGTH (Km)	SURFACE TYPE-WISE BREAK-UP (Km)				STRUCTURE		EXISTING GAP	
				EARTHEN	FLEXIBLE PAVEMENT (BC)	BRICK PAVEMENT (WBM/HBB/ BFS)	RIGID PAVEMENT (CC/RCC)	NUMBER	SPAN (m)	NUMBER	SPAN (m)
1	2	3	4	5	6	7	8	9	10	11	12
509545191	RHD - H/o Nuner at Tal tala road	1.60	2.00	2.00	0.00	0.00	0.00	0	0.00	2	18.00
509545192	Horigaonj Bazer - Balur Char Raod via Teli Bari	1.50	2.00	2.00	0.00	0.00	0.00	0	0.00	1	2.50
509545193	dawri -Raychand road -(H/o Bahadur) H/o Hazi Mokbul Ahmed	1.80	1.50	1.50	0.00	0.00	0.00	0	0.00	2	22.50
509545194	Dawri - raychand Raod (H/o Ghutti Munshi) - Towards Betua River	2.00	3.25	3.25	0.00	0.00	0.00	0	0.00	2	18.00
509545195	Rahimpur Bridge - Towards East Betua River	2.00	1.50	1.50	0.00	0.00	0.00	1	0.60	1	3.00
509545196	Rahimpur road (H/o Hossin Doctor) -towards East Betua River	1.60	1.00	1.00	0.00	0.00	0.00	0	0.00	2	5.50
509545197	Rahimpur GPS - Towards WestBaluchar bazer Bridge	1.80	1.50	1.50	0.00	0.00	0.00	0	0.00	2	5.50
509545198	Chawmohoni Bazer Balur Char Raod - Towards East H/o Nurul Amin Dubai	1.70	1.50	1.50	0.00	0.00	0.00	0	0.00	3	30.50
509545199	Chawmohani Balur Char road- Towards East Helipad Via Islampur Reg. NGPS	1.60	2.00	2.00	0.00	0.00	0.00	1	20.00	4	23.00
509545200	Shawdagor Chawmohani (H/o Motaher Shawdagor) - H.o Khosher Shawdagor	1.60	2.00	2.00	0.00	0.00	0.00	1	0.60	2	17.50
509545201	Chawmohani Karter Hat (H/o Dr. Humayan Kabir) - H/o Nurul Islam	1.50	1.50	1.50	0.00	0.00	0.00	0	0.00	2	13.00
509545202	Karter Hat Chawmahoni road (Rary Bari) - Dawri raychand Raod	2.10	1.50	1.50	0.00	0.00	0.00	0	0.00	1	2.50
509545203	RHD(deepshikha Junior H/S - Mollah Bari	2.00	3.00	3.00	0.00	0.00	0.00	3	13.20	1	3.00
509545204	Miar Hat Road (Paik Bari) - Mollah bari	1.80	1.50	1.50	0.00	0.00	0.00	0	0.00	1	2.50
509545205	Hazigonj Junior H/S - Betua River (H/o BazluMiah	1.70	3.00	3.00	0.00	0.00	0.00	0	0.00	3	7.50
509545206	Horigonj-Muguria Bazer Road (A. Kalam Munshi) - Napit Bari	1.60	1.00	1.00	0.00	0.00	0.00	0	0.00	1	2.00
509545207	Horigonj - Raychand Road (S/o A. Jalil Bepari) - Betua River	2.00	3.00	3.00	0.00	0.00	0.00	1	10.00	2	5.50
509545208	Char Lengutia(H/o kashem) - Mistri Bari	1.60	1.50	1.50	0.00	0.00	0.00	0	0.00	2	4.50
509545209	Horigonj-Raychand Road (H/o Rastom Khan) - Betua River	2.00	2.50	2.50	0.00	0.00	0.00	0	0.00	2	28.00
509545210	Taragonj (S/o Dulu Miah) - Horigonj Alamiah Madrasha	1.40	1.50	1.50	0.00	0.00	0.00	0	0.00	0	0.00
509545211	Horigonj-Raychand Road (H/o Torab Ali Bepari) - H/o Ommor Ali Matobber	1.80	1.00	1.00	0.00	0.00	0.00	0	0.00	1	2.50
509545212	horigonj-Raychand road (Matobber bari) - Miar Hat Road (altatali)	2.00	3.00	3.00	0.00	0.00	0.00	2	13.83	2	5.00
509545213	H/o abul Kashem (Taragonj) -H/o Azimuddin Hawlader	1.80	1.00	1.00	0.00	0.00	0.00	0	0.00	1	2.50
509545214	Taragonj Alamiah Madrasha Bazer - Miar Hat road Via H/o Waziullah Sharder	2.00	1.50	1.50	0.00	0.00	0.00	0	0.00	1	2.50
509545215	Taragonj Alamiah Madrasha Bazer - Boalkandhi shanko	1.60	1.50	1.50	0.00	0.00	0.00	0	0.00	2	21.00
509545216	Taragonj H/o asmat mowlabi - Miar Hat Road Via H/o Anichal Haque Miah	1.60	1.25	1.25	0.00	0.00	0.00	0	0.00	2	20.50
509545217	Horigonj H/o Hashem master - H/o Tofil uddin	2.00	1.00	1.00	0.00	0.00	0.00	0	0.00	1	20.00
509545218	Kharakandi Pandit Bari - Dawri Raychand Road	1.80	2.50	2.50	0.00	0.00	0.00	0	0.00	2	5.00
509545219	CharbhutaVegon hawlader Bari - Lalon Kahl Via boraj Uddin Munshi Bari	1.80	1.25	1.25	0.00	0.00	0.00	0	0.00	1	2.50
509545220	Dawri- Raychand road (Hazir Hat) Charbhuta-Kharakandi Border Bridge via Aziz Kerani	1.50	3.75	3.75	0.00	0.00	0.00	2	20.44	3	7.00
509545221	Kharakandi Pandit bari - H/o Nurul Islam mowlana	1.50	1.00	1.00	0.00	0.00	0.00	0	0.00	1	2.50
509545222	Kurala Kandha Jonata Bazer - Lalon Khlal	2.00	1.50	1.50	0.00	0.00	0.00	0	0.00	1	2.50
509545223	Charbhuta S/o Delwar - H/o Maleque Chawkider	1.80	1.25	1.25	0.00	0.00	0.00	0	0.00	2	5.00
509545224	Charbuta Hazir Hat - H/o Jalal Hazi	1.30	1.25	1.25	0.00	0.00	0.00	0	0.00	1	2.50
509545225	Bangla Bazer - H/o belayet Master Via H/o Mohammad Chowkider	1.40	1.75	1.75	0.00	0.00	0.00	0	0.00	1	2.50
509545226	Char Mohammmd chowkider Bari - Hazigonj-Raychand Road H/o Torab ali	1.80	2.00	2.00	0.00	0.00	0.00	0	0.00	4	32.50
509545227	Debir Char Bazer - Berribandh	2.00	2.50	2.50	0.00	0.00	0.00	1	0.90	2	4.00
509545228	Debir Char Dakhil Madrasha - Berri Bandh	2.00	3.50	3.50	0.00	0.00	0.00	0	0.00	3	8.50
509545229	Badarpur DC road - Berri bandh	1.80	2.00	2.00	0.00	0.00	0.00	0	0.00	3	12.00
509545230	Baropur DC road (H/oMotaher Jomadder)- Berri Bandh	1.90	3.00	3.00	0.00	0.00	0.00	1	1.20	2	5.00
509545231	Badorpur DC Road - Berri Bandh via Maddha Shener Hawla Reg. NGPS	2.00	2.50	2.50	0.00	0.00	0.00	0	0.00	2	6.00
509545232	Charpata DC road - H/o Manik Kazi	1.60	2.00	2.00	0.00	0.00	0.00	0	0.00	2	4.50
509545233	Nazirpur BerriBandh - Habi Hawlader Bari Vote Kendra	1.80	2.00	2.00	0.00	0.00	0.00	5	14.40	0	0.00

BASIC INFORMATION OF ROAD

DIVISION : BARISAL

DISTRICT : BHOLA

ROAD CODE	ROAD NAME	CREST WIDTH (m)	TOTAL LENGTH (Km)	SURFACE TYPE-WISE BREAK-UP (Km)				STRUCTURE		EXISTING GAP		
				EARTHEN	FLEXIBLE PAVEMENT (BC)	BRICK PAVEMENT (WBM/HBB/BFS)	RIGID PAVEMENT (CC/RCC)	NUMBER	SPAN (m)	NUMBER	SPAN (m)	
1	2	3	4	5	6	7	8	9	10	11	12	
509545234	Charkacchapia Berri Bandh - Palowan Bari Mosque	1.80	1.50	1.50	0.00	0.00	0.00	0	0.00	2	4.50	
509545235	Char Kachapia Berri Bandh - Farajgonj Launch Ghat road via pashchim Char kachapia Reg. NGPS	2.00	2.50	2.50	0.00	0.00	0.00	1	2.44	2	14.50	
509545236	Farajgonj Launch Ghat - Nazirpur Khal via H/o FazluChairman	2.30	2.50	2.50	0.00	0.00	0.00	1	0.60	1	2.50	
509545237	Nabinagor (Madrasha Bridge) - DC road Via Osimuddin Hawlader Bari	2.40	3.00	3.00	0.00	0.00	0.00	0	0.00	3	7.50	
509545238	Nutun Hat - Kalma Border Via H/o Khalil Hawlader	1.80	1.50	1.50	0.00	0.00	0.00	0	0.00	3	20.00	
509545239	Shatbaria Bridge - Nabinagor- Janota Bazer Road	2.30	2.00	2.00	0.00	0.00	0.00	1	6.00	1	2.50	
509545240	Hazir hat - Alam Bazer- Shantir Hat road	2.30	4.00	4.00	0.00	0.00	0.00	0	0.00	2	5.00	
509545241	Badorpur DC Road - Kachapia- Janota Bazer via H/o Shuzon ali Bepari	2.00	2.50	2.50	0.00	0.00	0.00	0	0.00	2	5.50	
509545242	Bador pur DC road - Kalma Border Via Char Titia Reg. NGPS	2.30	4.00	4.00	0.00	0.00	0.00	0	0.00	3	30.00	
509545243	Charhachapia Tematha - Lalmohan Khal	1.60	1.25	1.25	0.00	0.00	0.00	0	0.00	2	4.50	
509545244	Chowmahani Bazer - Kalitak Road	1.80	3.50	3.50	0.00	0.00	0.00	1	10.00	2	5.00	
509545245	Shikder Bari bridge - Tofayel Miah Bridge	2.80	1.50	1.50	0.00	0.00	0.00	0	0.00	2	5.00	
509545246	Karter hat - Kalirtak Roiad via Karter Hat via Mowlana Hashem Miah Bari	2.30	4.50	4.50	0.00	0.00	0.00	0	0.00	4	9.50	
509545247	Karter Hat Raychand road (Saw Mill) - Tegachia Bridge	2.00	4.00	4.00	0.00	0.00	0.00	2	1.20	2	4.50	
509545248	Karter Hat Raychand Road (Saw Mill) - Eskander Barir Bridge Via Mawlana A. Bari	1.80	2.25	2.25	0.00	0.00	0.00	0	0.00	3	9.50	
509545249	Karter hat Kalitak Road 9 Dakatia Reg. NGPE) - Shikder Bari Bridge via siddque Shodagor Bari	1.70	2.00	2.00	0.00	0.00	0.00	2	31.00	1	2.50	
509545250	Kalirtak Bridge - H/o Motaher Master	2.00	1.50	1.50	0.00	0.00	0.00	0	0.00	2	4.50	
509545251	Karter Hat Raychand Road(ali ahmed Pandit Bari) - H/o Dr. Horendra	1.80	1.50	1.50	0.00	0.00	0.00	1	1.83	1	2.50	
509545252	Ramagonj U.P - Katabunia road	1.70	1.25	1.25	0.00	0.00	0.00	0	0.00	2	4.50	
509545253	Purba Char Ummed GPS - Purba Betua River	0.90	1.25	1.25	0.00	0.00	0.00	0	0.00	1	2.00	
509545254	Purba Char Ummed Jalal Master Bari bridge - Muguria Bazer	1.70	2.00	2.00	0.00	0.00	0.00	0	0.00	3	7.00	
509545255	Purba char Ummed siddique miar Bridge - Ramagonj U.P road	2.30	2.00	2.00	0.00	0.00	0.00	0	0.00	3	7.00	
VILLAGE ROAD-B TOTAL: 217 Nos. Road				493.08	491.05	2.03	0.00	0.00	78	571.34	301	1862.34
LALMOHAN UPAZILA TOTAL: 300 Nos. Road				938.49	879.68	41.46	17.35	0.00	289	2062.89	407	2594.94

ROAD MAP MANPURA UPAZILA BHOLA DISTRICT

TAZUMUDDIN UPAZILA

NOAKHALI DISTRICT
HATIYA UPAZILA

LALMOHAN UPAZILA

CHARFESSION UPAZILA

BAY OF BENGAL

LEGEND

Administrative Boundaries

- International Boundary
- District Boundary
- Upazila Boundary
- Union Boundary
- Municipal Boundary

Administrative HQs

- District HQ
- Upazila HQ
- Union HQ

Physical Infrastructures

- National Highways
- Regional Highways
- Zila Road
- Upazila Road(Pucca)
- Upazila Road(Katcha)
- Union Road (Pucca)
- Union Road (Katcha)
- Village Road-Type-A (Pucca)
- Village Road-Type-A (Katcha)
- Village Road-Type-B (Pucca)
- Village Road-Type-B (Katcha)
- Railway Network

Agricultural Infrastructures

- Road Cum Embankment
- Embankment

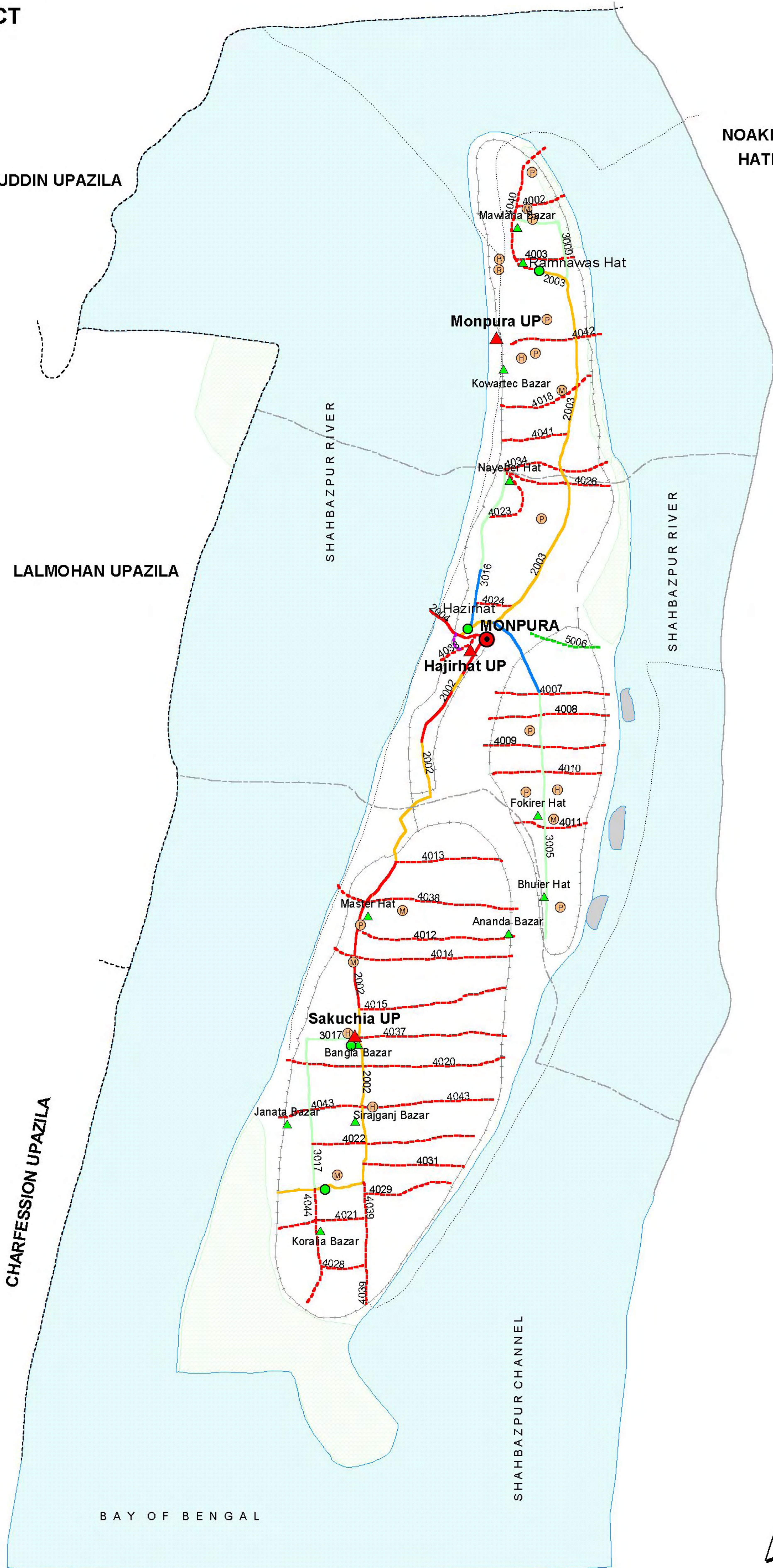
Natural Features

- Wide River
- Water Bodies
- Char

Socio-Economic Infrastructures

- Growth Centre
- Small Bazar
- Police Station
- Upazila Health Complex
- Family welfare Centre
- Community Clinic
- Post Office
- College
- High School
- Primary School
- Madrasa

Compiled from : LGED Upazila Base Maps 1994-95, Landsat TM 1998,
GPS Survey 1999 and Field Checking in May 2001
Projection : Lambert's Conformal Conic
PREPARED BY : GIS UNIT
LOCAL GOVERNMENT ENGINEERING DEPARTMENT



BASIC INFORMATION OF ROAD

DIVISION : BARISAL

DISTRICT : BHOLA

ROAD CODE	ROAD NAME	CREST WIDTH (m)	TOTAL LENGTH (Km)	SURFACE TYPE-WISE BREAKE-UP (Km)				STRUCTURE		EXISTING GAP	
				EARTHEN	FLEXIBLE PAVEMENT (BC)	BRICK PAVEMENT (WBM/HBB/BFS)	RIGID PAVEMENT (CC/RCC)	NUMBER	SPAN (m)	NUMBER	SPAN (m)
1	2	3	4	5	6	7	8	9	10	11	12

UPAZILA : MONPURA

ROAD TYPE : UPAZILA ROAD

509652002	Hazirhat - Koralia Road	7.32	15.65	10.65	0.00	5.00	0.00	8	73.00	1	3.00
509652003	Hazirhat HQ - Ramnawaj GC Rd.	7.31	9.15	9.15	0.00	0.00	0.00	12	31.10	0	0.00
509652004	Thana H.Q - Hazir hat Launch ghat	3.04	1.08	0.00	0.00	0.00	1.08	0	0.00	0	0.00

UPAZILA ROAD TOTAL: 3 Nos. Road 25.88 19.80 0.00 5.00 1.08 20 104.10 1 3.00

ROAD TYPE : UNION ROAD

509653005	Hazirhat UP - Bhuiyanrhat Via Fakirhat Rd	4.88	8.25	6.25	0.00	2.00	0.00	4	27.10	0	0.00
509653009	Monpura UP Office - Mawlana bazar	3.65	2.34	2.34	0.00	0.00	0.00	3	15.00	0	0.00
509653016	Hazirhat UP - Nayeberhat Road	7.32	3.96	3.51	0.00	0.45	0.00	2	9.00	0	0.00
509653017	Sakuchia UP - Koralia GC Road	3.05	5.00	5.00	0.00	0.00	0.00	2	25.00	1	15.00

UNION ROAD TOTAL: 4 Nos. Road 19.55 17.10 0.00 2.45 0.00 11 76.10 1 15.00

ROAD TYPE : VILLAGE ROAD-A

509654002	FRB - Andirpar Rd	2.44	1.73	1.73	0.00	0.00	0.00	1	1.50	1	3.00
509654003	Miahbari - Masuakhali Rd	2.44	3.90	3.90	0.00	0.00	0.00	1	1.52	0	0.00
509654007	East. EMT. - Faizuddin Weast EMT.	2.44	2.21	2.21	0.00	0.00	0.00	1	1.50	1	1.50
509654008	Weast EMT - Urirchar GRS	2.44	2.65	2.65	0.00	0.00	0.00	1	1.50	1	1.50
509654009	Weast EMT- Urirchar East EMT Rd	2.44	1.79	1.79	0.00	0.00	0.00	1	3.00	1	3.00
509654010	Weast. EMT - Fakirhat GRS E. Embankment	2.44	2.05	2.05	0.00	0.00	0.00	2	9.00	0	0.00
509654011	Fakirhat Cyclone shelter road	2.44	1.02	1.02	0.00	0.00	0.00	0	0.00	1	1.50
509654012	Nonabonia bridge - east BWDB Embankment	2.44	3.80	3.80	0.00	0.00	0.00	2	7.50	1	46.00
509654013	FRB Char Goalia Rd	2.44	4.22	4.22	0.00	0.00	0.00	1	1.50	3	4.50
509654014	EMBT FRB - W. EMT	3.04	4.23	4.23	0.00	0.00	0.00	3	22.00	1	12.00
509654015	FRB - East Embankment road	3.04	3.26	3.26	0.00	0.00	0.00	3	44.50	0	0.00
509654018	Kawertak - Sitakunda Rd	2.44	1.27	1.27	0.00	0.00	0.00	1	15.00	0	0.00
509654020	Rahmanpur - FRB EMBT	3.04	5.10	5.10	0.00	0.00	0.00	3	7.00	1	33.00
509654021	Nazir Ahmed Cyclone shelter - West EMBT	3.04	2.07	2.07	0.00	0.00	0.00	3	6.00	0	0.00
509654022	FRB - EMBT Surazmaki road	3.04	3.95	3.95	0.00	0.00	0.00	1	6.00	0	0.00
509654023	FRB - Sonar Char	3.04	4.00	4.00	0.00	0.00	0.00	2	3.00	0	0.00
509654024	FRB - Charjatin road	2.44	1.25	1.25	0.00	0.00	0.00	1	1.50	1	1.50
509654025	Pucca rd - Dak Bangla	4.00	0.30	0.00	0.00	0.30	0.00	2	3.00	0	0.00
509654026	West. Embt - FRB Cluster	2.44	2.23	2.23	0.00	0.00	0.00	2	22.86	0	0.00
509654028	FRB - Pearimohon Rd	2.44	1.63	1.63	0.00	0.00	0.00	0	0.00	1	30.00
509654029	FRB - EMBT (D. Chandra)	3.04	0.90	0.90	0.00	0.00	0.00	1	3.50	1	10.00
509654031	FRB - East EMBT	3.04	1.90	1.90	0.00	0.00	0.00	1	10.00	0	0.00
509654033	Dak bangla - W. EMBT	3.04	1.28	1.28	0.00	0.00	0.00	2	7.00	0	0.00
509654034	Nayeber hat - Sonar Char Road	2.44	1.75	1.75	0.00	0.00	0.00	2	3.00	1	1.50
509654037	Latakhali - Banglabazar Road	3.65	5.00	5.00	0.00	0.00	0.00	1	1.50	1	10.00
509654038	FRB - foizuddin Launch ghat	3.04	3.60	3.60	0.00	0.00	0.00	2	3.00	2	13.00
509654039	FRB - Sakuchia Launch ghat Road	7.30	1.65	1.65	0.00	0.00	0.00	0	0.00	0	0.00
509654040	Ramnawaz GC - Kolatoli Road	4.88	3.15	3.15	0.00	0.00	0.00	1	1.50	0	0.00
509654041	FRB - Kawertek Road	3.04	2.10	2.10	0.00	0.00	0.00	1	1.00	0	0.00
509654042	FRB - Sitakunda Road	3.04	4.00	4.00	0.00	0.00	0.00	2	16.00	0	0.00
509654043	Janata bazar - Sirajgonj	3.65	4.42	4.42	0.00	0.00	0.00	4	14.00	0	0.00
509654044	Koralia bazar - Kachiakhali road	3.05	3.80	3.80	0.00	0.00	0.00	2	8.50	0	0.00

VILLAGE ROAD-A TOTAL: 32 Nos. Road 86.21 85.91 0.00 0.30 0.00 50 226.88 18 172.00

ROAD TYPE : VILLAGE ROAD-B

509655005	Charnizam - Jame Moshjid Rd	1.50	1.35	1.35	0.00	0.00	0.00	0	0.00	2	20.00
-----------	-----------------------------	------	------	------	------	------	------	---	------	---	-------

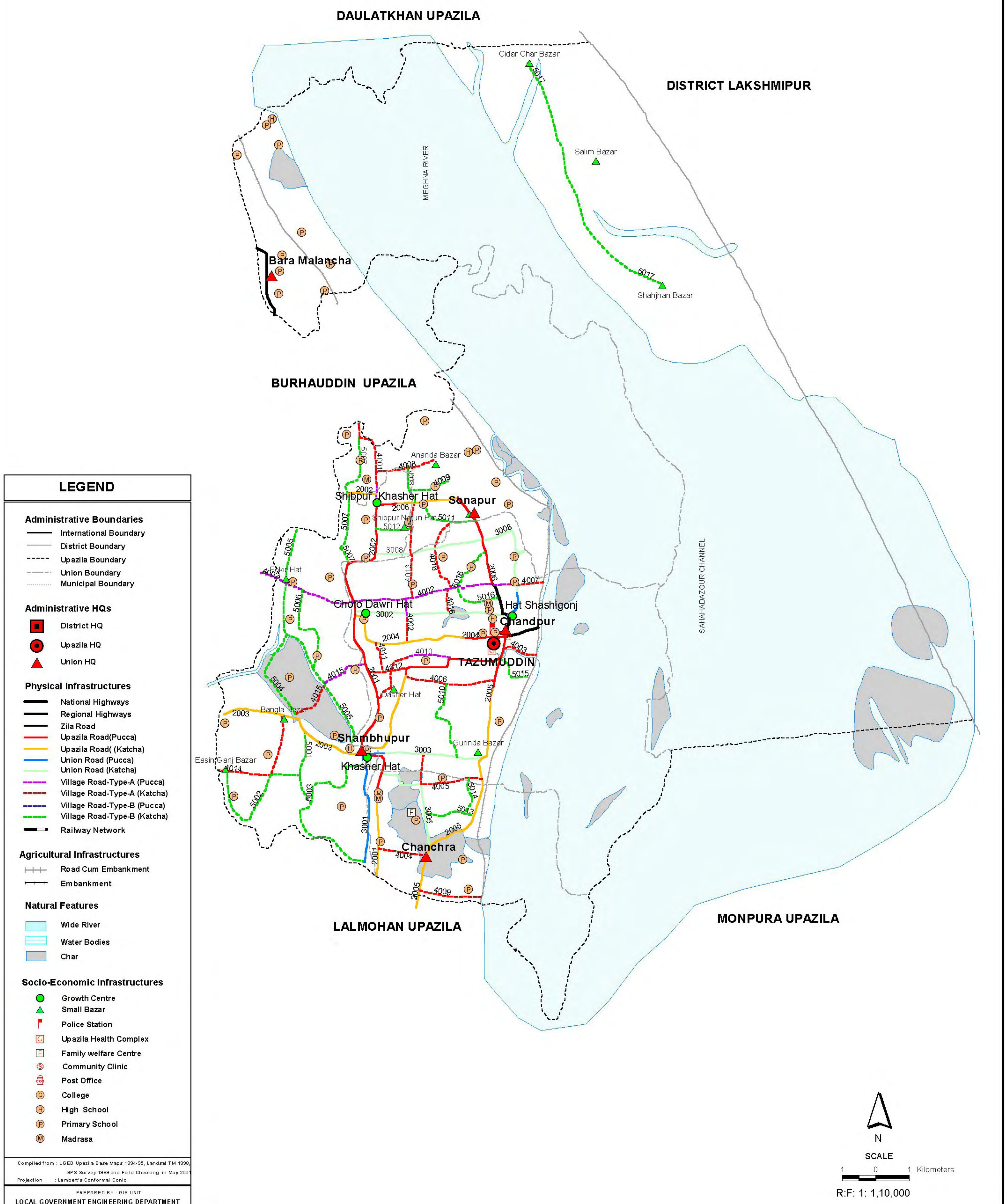
BASIC INFORMATION OF ROAD

DIVISION : BARISAL

DISTRICT : BHOLA

ROAD CODE	ROAD NAME	CREST WIDTH (m)	TOTAL LENGTH (Km)	SURFACE TYPE-WISE BREAKE-UP (Km)				STRUCTURE		EXISTING GAP	
				EARTHEN	FLEXIBLE PAVEMENT (BC)	BRICK PAVEMENT (WBM/HBB/BFS)	RIGID PAVEMENT (CC/RCC)	NUMBER	SPAN (m)	NUMBER	SPAN (m)
1	2	3	4	5	6	7	8	9	10	11	12
509655006	Faizuddin Nuru Chowkider bari Rd	1.70	1.50	1.50	0.00	0.00	0.00	3	5.50	1	1.50
VILLAGE ROAD-B TOTAL: 2 Nos. Road			2.85	2.85	0.00	0.00	0.00	3	5.50	3	21.50
MONPURA UPAZILA TOTAL: 41 Nos. Road			134.49	125.66	0.00	7.75	1.08	84	412.58	23	211.50

ROAD MAP TAZUMUDDIN UPAZILA BHOLA DISTRICT



LEGEND

- Administrative Boundaries**
- International Boundary
 - - - District Boundary
 - - - Upazila Boundary
 - - - Union Boundary
 - - - Municipal Boundary

- Administrative HQs**
- District HQ
 - Upazila HQ
 - ▲ Union HQ

- Physical Infrastructures**
- National Highways
 - Regional Highways
 - Zila Road
 - Upazila Road (Pucca)
 - Upazila Road (Katcha)
 - Union Road (Pucca)
 - Union Road (Katcha)
 - Village Road-Type-A (Pucca)
 - Village Road-Type-A (Katcha)
 - Village Road-Type-B (Pucca)
 - Village Road-Type-B (Katcha)
 - Railway Network

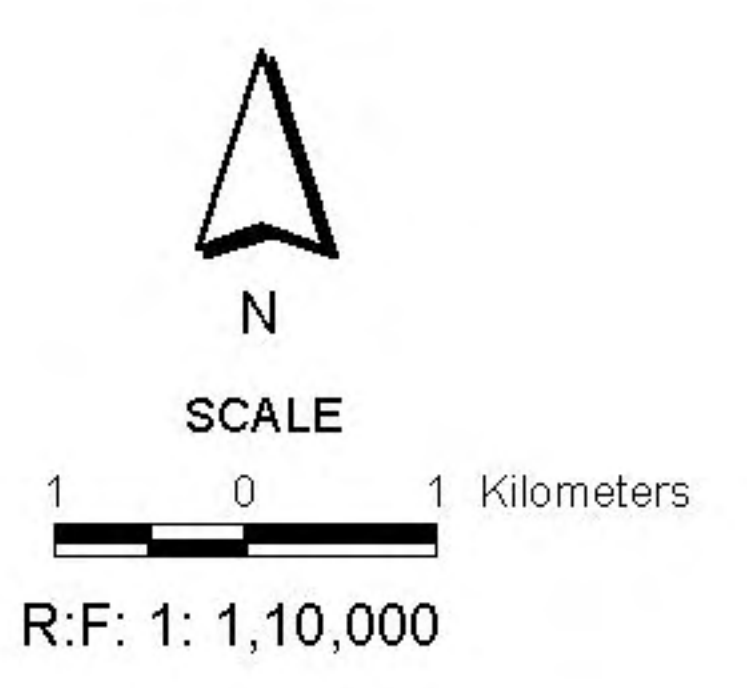
- Agricultural Infrastructures**
- Road Cum Embankment
 - Embankment

- Natural Features**
- Wide River
 - Water Bodies
 - Char

- Socio-Economic Infrastructures**
- Growth Centre
 - ▲ Small Bazar
 - Police Station
 - Upazila Health Complex
 - Family welfare Centre
 - Community Clinic
 - Post Office
 - College
 - High School
 - Primary School
 - Madrasa

Compiled from : LGED Upazila Base Maps 1994-95, Landsat TM 1996,
GPS Survey 1999 and Field Checking in May 2004
Projection : Lambert's Conformal Conic

PREPARED BY : GIS UNIT
LOCAL GOVERNMENT ENGINEERING DEPARTMENT



BASIC INFORMATION OF ROAD

DIVISION : BARISAL

DISTRICT : BHOLA

ROAD CODE	ROAD NAME	CREST WIDTH (m)	TOTAL LENGTH (Km)	SURFACE TYPE-WISE BREAK-UP (Km)				STRUCTURE		EXISTING GAP	
				EARTHEN	FLEXIBLE PAVEMENT (BC)	BRICK PAVEMENT (WBM/HBB/BFS)	RIGID PAVEMENT (CC/RCC)	NUMBER	SPAN (m)	NUMBER	SPAN (m)
1	2	3	4	5	6	7	8	9	10	11	12

UPAZILA : TAZUMUDDIN

ROAD TYPE : UPAZILA ROAD

509912001	Muchibari -Mongol sikder via Khasher Hat Gc	5.48	11.30	6.00	5.30	0.00	0.00	14	59.93	0	0.00
509912002	Muchibari - Monshir hat Via Shibpur Khasher hat GC	5.18	6.48	2.99	3.49	0.00	0.00	5	32.10	0	0.00
509912003	Tazumuddin Hospital - Baradowri via Khasher Hat GC & Bangla bazer (UZR #582)	6.00	12.15	9.31	0.34	2.50	0.00	9	42.21	1	1.50
509912004	Shasigonj Bazer to Chatta dowri via Godown	3.66	5.76	4.60	1.16	0.00	0.00	4	40.38	0	0.00
509912006	Moller puker to shibpur khasherhat via Chowmohoni bazer	3.66	8.00	2.80	1.20	4.00	0.00	5	21.00	0	0.00
509912007	Lord hardinge GC to Khasher hat GC Tazumouddin Pard-Hazir hat to Khashar hat GC	3.00	3.60	0.00	3.60	0.00	0.00	7	29.40	0	0.00

UPAZILA ROAD TOTAL: 6 Nos. Road 47.29 25.71 15.08 6.50 0.00 44 225.02 1 1.50

ROAD TYPE : UNION ROAD

509913002	Chandpur UP(Shashigonj Bazar) - Chatta Dawari via madrasha	3.00	4.50	4.50	0.00	0.00	0.00	4	77.36	1	15.00
509913003	Gurinda Bazar -Shambhupur UP(Kheshher Hat)	2.43	3.65	2.11	1.54	0.00	0.00	4	5.92	0	0.00
509913005	Chanchra UP Office - Khasherhat	3.00	5.75	5.75	0.00	0.00	0.00	4	7.12	0	0.00
509913008	Chandpur UP(Shashigonj Bazar) - Badlipur Natunbazar via Baliakandi	3.00	6.00	6.00	0.00	0.00	0.00	6	62.79	0	0.00
509913009	Shambhupur UP (Kasher Hat) to Eashiagonj Bazar via West Shambupur Road	2.50	7.00	7.00	0.00	0.00	0.00	7	29.16	3	12.76
509913010	Bara Malonchara UP to Putaron Bazar Via Polic Camp	1.83	6.00	6.00	0.00	0.00	0.00	0	0.00	0	0.00

UNION ROAD TOTAL: 6 Nos. Road 32.90 31.36 1.54 0.00 0.00 25 182.35 4 27.76

ROAD TYPE : VILLAGE ROAD-A

509914001	Shibpur Kasher hat - Mirjakalu	3.00	2.75	1.50	1.25	0.00	0.00	3	17.40	2	2.40
509914002	R&H - Dattapara Mondir via Anil Shadhu Asram	3.00	2.50	1.41	1.00	0.09	0.00	0	0.00	0	0.00
509914003	Shashigonj bazar - Embankment	254.00	1.10	1.10	0.00	0.00	0.00	1	1.00	1	1.00
509914004	Charchara U.P - High school	3.00	1.50	1.50	0.00	0.00	0.00	1	1.52	0	0.00
509914005	Chachra Embankment - Aralia	3.00	3.08	3.08	0.00	0.00	0.00	4	23.50	0	0.00
509914006	Kayamullah bridge - krisna mazumder.	2.44	2.80	2.80	0.00	0.00	0.00	1	1.75	1	2.44
509914007	Ramprashad bazar - Moller puker	3.05	1.50	1.15	0.35	0.00	0.00	3	19.81	0	0.00
509914008	Shibpur Khashkerhat - Anada bazar	3.00	3.80	2.80	1.00	0.00	0.00	3	12.00	0	0.00
509914009	Chachra North side mongol sikder bazer - Embankment	2.43	2.00	2.00	0.00	0.00	0.00	1	2.43	0	0.00
509914010	Pandith kandi Bridge - Badura Bridge	2.40	4.50	3.50	1.00	0.00	0.00	1	12.00	1	2.44
509914011	Aralia Thakur Bazer to kalasha	2.50	1.50	1.50	0.00	0.00	0.00	0	0.00	0	0.00
509914012	Aralia Govt. Pry. School - Thakur Bazer	3.50	2.50	2.50	0.00	0.00	0.00	3	27.00	0	0.00
509914013	Fulkuri - Shibpur khasherhat G.C	3.00	4.50	4.50	0.00	0.00	0.00	4	6.90	0	0.00
509914014	Bangla bazer road-Eashingong Bazer (Lalmohan boder)	3.00	2.50	2.50	0.00	0.00	0.00	2	2.20	0	0.00
509914015	GCCR - Bangla bazer via Anil Shadu Asram	2.43	3.50	2.50	0.00	1.00	0.00	3	9.40	0	0.00
509914016	Kazikandi Bridge - Chowmohani Bazar via Baliakandi	2.43	3.78	0.00	3.78	0.00	0.00	5	5.72	0	0.00

VILLAGE ROAD-A TOTAL: 16 Nos. Road 43.81 34.34 8.37 1.09 0.00 35 142.63 5 8.28

ROAD TYPE : VILLAGE ROAD-B

509915001	Hazir hat - Lamchi Shombupur Road	2.44	3.00	3.00	0.00	0.00	0.00	2	6.00	3	7.66
509915002	Dakshin Shombupur - Bangla Baazar Road	3.00	3.50	3.50	0.00	0.00	0.00	3	14.64	3	14.64
509915004	Bangla bazar - Palkichar	2.75	2.75	2.75	0.00	0.00	0.00	1	3.66	3	13.42
509915005	Fakir hat - Hasna Nagor Border	2.50	9.50	9.50	0.00	0.00	0.00	4	53.10	4	18.30
509915006	RHD Kolakata Bridge - palkichira khal	2.75	3.48	3.48	0.00	0.00	0.00	1	25.00	2	7.32
509915007	Badlypur - Mirjakalu	2.44	5.00	5.00	0.00	0.00	0.00	2	18.66	2	7.32
509915008	Shibpur - Ananda bazar	2.04	2.10	2.10	0.00	0.00	0.00	1	3.66	0	0.00

BASIC INFORMATION OF ROAD

DIVISION : BARISAL

DISTRICT : BHOLA

ROAD CODE	ROAD NAME	CREST WIDTH (m)	TOTAL LENGTH (Km)	SURFACE TYPE-WISE BREAK-UP (Km)				STRUCTURE		EXISTING GAP		
				EARTHEN	FLEXIBLE PAVEMENT (BC)	BRICK PAVEMENT (WBM/HBB/BFS)	RIGID PAVEMENT (CC/RCC)	NUMBER	SPAN (m)	NUMBER	SPAN (m)	
1	2	3	4	5	6	7	8	9	10	11	12	
509915010	South Kayamulla - North kayamulla road	1.52	3.50	3.50	0.00	0.00	0.00	0	0.00	1	9.00	
509915011	Chowmohoni Bazar- Jaypur GPS	2.44	2.50	2.50	0.00	0.00	0.00	2	18.66	1	3.66	
509915012	GCCR - Shibpur Nutan hat	2.44	1.50	1.50	0.00	0.00	0.00	1	6.88	0	0.00	
509915013	Chanchara Embankment - Ponarkandi road	2.00	2.00	2.00	0.00	0.00	0.00	0	0.00	1	32.00	
509915014	North Chanchara GPS - Pon arkandi road	2.00	2.30	2.30	0.00	0.00	0.00	1	3.08	1	3.66	
509915015	Hospitel Bridge - Hazikandi road	2.44	1.50	1.50	0.00	0.00	0.00	1	21.00	0	0.00	
509915016	Tazumaddin Collage -Mezi bari via KARIM GPS	2.44	4.50	4.50	0.00	0.00	0.00	1	9.14	2	6.72	
509915017	Chiderchar - Nuten Bazer road	1.52	12.00	12.00	0.00	0.00	0.00	1	6.10	7	93.60	
509915018	South Shambupur GPS to Koralmara Adarsha Gram	2.00	3.00	3.00	0.00	0.00	0.00	3	1.82	0	0.00	
509915019	Eashingonj Bazar to Khyaghat Bridge Via north Koralmara NRGPS	2.00	5.50	5.50	0.00	0.00	0.00	4	7.30	0	0.00	
509915020	Chotto Dawri Bridge to Hatkhola Bari Bridge	2.00	3.00	3.00	0.00	0.00	0.00	2	3.64	0	0.00	
509915021	Katakhali Bridge to Indra Narayan pur NGPS	1.52	4.50	4.50	0.00	0.00	0.00	3	0.00	0	0.00	
509915022	Hanif Bapari Khal to Notun Bazar	1.52	3.00	3.00	0.00	0.00	0.00	2	0.00	0	0.00	
509915023	Notun Bazar to S/E Side Noyakhali Boder	1.52	5.00	5.00	0.00	0.00	0.00	4	0.00	0	0.00	
509915024	Notun Bazar to Noyakhali border Vai Killa	1.70	4.00	4.00	0.00	0.00	0.00	4	0.00	0	0.00	
509915025	Dhoulathkhan Border to Bishohalat	1.52	3.00	3.00	0.00	0.00	0.00	4	0.00	0	0.00	
509915026	Shider Doun Clozer to Dhoulathkhan Bridge	1.52	5.50	5.50	0.00	0.00	0.00	4	0.00	0	0.00	
509915027	Red Cresant Cyclone shalter to east side Sonapur UP Border	1.52	4.00	4.00	0.00	0.00	0.00	4	0.00	0	0.00	
509915028	Chider Doun to north side Doulatkhan border	1.52	3.75	3.75	0.00	0.00	0.00	3	0.00	0	0.00	
509915029	Tozumoddin - Dhoulathkhan Upazilla Border road	1.52	5.50	5.50	0.00	0.00	0.00	2	0.00	0	0.00	
509915030	Mongol Shikder Bazar north side RHD to Asan Khali Bridge Via Tara Gagi NGPS	2.00	5.00	5.00	0.00	0.00	0.00	4	20.66	0	0.00	
509915031	Tozumoddin Hospital road to Kayamolluha Krisno Mozumder road	2.00	1.50	1.50	0.00	0.00	0.00	0	0.00	0	0.00	
509915033	Pachim Sombupur - Bangla bazar	2.44	1.50	1.50	0.00	0.00	0.00	1	10.00	2	6.66	
509915034	Sonapur UP to Shibpur Khaser hat Via North Chandipur GPS	2.75	2.50	2.50	0.00	0.00	0.00	0	0.00	0	0.00	
VILLAGE ROAD-B TOTAL: 31 Nos. Road				119.38	119.38	0.00	0.00	0.00	65	233.00	32	223.96
TAZUMUDDIN UPAZILA TOTAL: 59 Nos. Road				243.38	210.80	24.99	7.59	0.00	169	783.00	42	261.50