





## BASIC INFORMATION OF ROAD

### DIVISION : BARISAL

### DISTRICT : BHOLA

ROAD CODE	ROAD NAME	CREST WIDTH (m)	TOTAL LENGTH (Km)	SURFACE TYPE-WISE BREAK-UP (Km)				STRUCTURE		EXISTING GAP	
				EARTHEN	FLEXIBLE PAVEMENT (BC)	BRICK PAVEMENT (WBM/HBB/BFS)	RIGID PAVEMENT (CC/RCC)	NUMBER	SPAN (m)	NUMBER	SPAN (m)
1	2	3	4	5	6	7	8	9	10	11	12

### UPAZILA : BORHANUDDIN

#### ROAD TYPE : UPAZILA ROAD

509212001	Borhanuddin - Moazzam Hat Road	7.00	15.71	4.46	7.43	3.82	0.00	17	182.13	0	0.00	
509212002	Kunjerhat-Moazzem hat Via Shantirhat Road	7.00	9.55	8.60	0.95	0.00	0.00	20	120.87	0	0.00	
509212004	Daulatkhan-Udaypur RHD via Alimuddin Road (Borhanuddin Part) ((UZR #580)	5.50	8.85	7.85	0.00	1.00	0.00	4	55.05	0	0.00	
509212005	Mirzakalu GC (Near Chowdhury Bari) - Fakirhat Dalal Bazar R&H Road	3.05	9.77	9.77	0.00	0.00	0.00	5	19.80	0	0.00	
509212007	Borhangonj - Sikderhat - Moniram - Mirzakalu Road (UZR #586)	7.00	13.20	4.00	8.20	1.00	0.00	7	50.40	0	0.00	
509212008	Moniram - Munsirhat Sibpur Khasarhat GC Road	3.05	3.35	2.35	1.00	0.00	0.00	1	15.00	0	0.00	
509212009	Khayer hat - Joyer hat - Borhanuddin -Ranijong Banglabazar road (UZR #592)	7.00	19.25	0.75	18.50	0.00	0.00	4	58.00	0	0.00	
509212011	Borhangonj GC To Moazzamhat GC Via Talukderhat Road	2.44	8.00	8.00	0.00	0.00	0.00	3	22.50	3	66.00	
509212012	Borhanuddin -Kachia UP via Miabari (C.O. Road) (UZR #585)	3.35	12.52	11.42	1.10	0.00	0.00	8	92.97	0	0.00	
509212013	Borhanuddin-Schoolbari Devir char road (UZR #600)	7.00	4.78	0.00	4.78	0.00	0.00	4	43.00	0	0.00	
509212014	Sikderhat - Kunjer Hat GC Up To Boyder Bradge Road	7.00	5.10	5.10	0.00	0.00	0.00	1	4.50	0	0.00	
<b>UPAZILA ROAD TOTAL: 11 Nos. Road</b>				110.08	62.30	41.96	5.82	0.00	74	664.22	3	66.00

#### ROAD TYPE : UNION ROAD

509213004	Borhanuddin -Chowmuhunirhat Road	7.00	7.00	0.00	7.00	0.00	0.00	4	7.80	0	0.00	
509213012	Borhanuddin Helipad - Gangapur U.P. office	4.50	5.18	3.44	1.75	0.00	0.00	8	43.75	0	0.00	
509213021	School bari - Char Titia(Daurihat) via Deula UP	2.44	4.80	4.80	0.00	0.00	0.00	4	68.00	2	6.00	
509213024	Moulabirhat - Gangapur UP	2.44	4.00	4.00	0.00	0.00	0.00	2	16.00	0	0.00	
509213027	Hakimuddin Bazar - Fakirhat via Hassan Nagar UP Kazirhat & Bhoyrobgonj	2.44	6.00	6.00	0.00	0.00	0.00	1	3.00	1	5.00	
509213028	Paksia UP- Ranigonjbazar	3.05	5.55	4.55	0.00	1.00	0.00	0	0.00	0	0.00	
509213031	Dargha (Hakimuddin bazar)- Tobgi UP office via Dalalbari	3.05	6.20	2.45	1.20	2.55	0.00	0	0.00	0	0.00	
509213033	RHD at Azadnagar bazar(Motiar pukur) -Alimuddin via Bara Manika UP & Mollahat	3.05	7.00	6.25	0.75	0.00	0.00	4	38.50	2	4.00	
509213034	Borhanuddin-Kutba UP office- Bakly Bari RHD	3.05	3.50	2.90	0.60	0.00	0.00	2	0.00	0	0.00	
<b>UNION ROAD TOTAL: 9 Nos. Road</b>				49.23	34.39	11.30	3.55	0.00	25	177.05	5	15.00

#### ROAD TYPE : VILLAGE ROAD-A

509214002	Moniram RHD To Munsirhat	2.44	3.00	3.00	0.00	0.00	0.00	0	0.00	0	0.00
509214005	Munshir hat - Mirzakalu road	2.74	4.38	4.38	0.00	0.00	0.00	0	0.00	0	0.00
509214007	DC Road Mazir Dokan To Talukderhat	3.05	3.50	2.50	1.00	0.00	0.00	0	0.00	0	0.00
509214012	Sharif bari - Dorun bazar U/P	1.83	3.42	3.42	0.00	0.00	0.00	0	0.00	0	0.00
509214013	Dargh - Moniram Munshirhat Road	3.05	3.50	0.50	0.00	3.00	0.00	2	26.00	0	0.00
509214014	Kunjer hat - Betua khal	3.05	3.72	3.72	0.00	0.00	0.00	0	0.00	0	0.00
509214015	Fulkachi GCCR To RHD Padmamonoisha	2.44	6.00	6.00	0.00	0.00	0.00	0	0.00	0	0.00
509214016	Munsir hat - Lemukata	3.05	2.15	2.15	0.00	0.00	0.00	0	0.00	0	0.00
509214017	Janata bazar - Basabari	3.05	6.00	6.00	0.00	0.00	0.00	0	0.00	0	0.00
509214018	Kachia Sikder hat - Kachia CO. Rd.	3.05	2.00	2.00	0.00	0.00	0.00	0	0.00	0	0.00
509214021	Borhangonj - A.Zabbar College	3.05	5.00	4.20	0.80	0.00	0.00	0	0.00	0	0.00
509214023	Jaya Santir hat - Moulavir hat	3.04	3.00	3.00	0.00	0.00	0.00	0	0.00	0	0.00
509214024	Matiarmar tank - Laxmipur GPS	3.05	5.00	4.50	0.50	0.00	0.00	0	0.00	0	0.00
509214025	Moulavir hat - BWDB Emb.	3.05	1.00	1.00	0.00	0.00	0.00	0	0.00	0	0.00
509214026	Joya bazar - Tatulia River	2.44	1.50	1.50	0.00	0.00	0.00	0	0.00	0	0.00
509214027	Sikder hat Moniram Rd. - Borhanuddin Lalmohon RHD.	3.04	2.50	2.00	0.50	0.00	0.00	0	0.00	0	0.00
509214028	Kachia Gass Field Rd. - Tobgi Zamal kandi.	3.04	1.80	1.80	0.00	0.00	0.00	0	0.00	0	0.00
509214031	Sikderhat - C.O.Rd.	3.05	1.80	1.80	0.00	0.00	0.00	0	0.00	0	0.00

## BASIC INFORMATION OF ROAD

**DIVISION : BARISAL**

**DISTRICT : BHOLA**

ROAD CODE	ROAD NAME	CREST WIDTH (m)	TOTAL LENGTH (Km)	SURFACE TYPE-WISE BREAK-UP (Km)				STRUCTURE		EXISTING GAP	
				EARTHEN	FLEXIBLE PAVEMENT (BC)	BRICK PAVEMENT (WBM/HBB/ BFS)	RIGID PAVEMENT (CC/RCC)	NUMBER	SPAN (m)	NUMBER	SPAN (m)
1	2	3	4	5	6	7	8	9	10	11	12
509214032	RHD Padmamonsa GPS - Kalirhat GPS.	3.05	3.00	0.00	0.00	3.00	0.00	0	0.00	0	0.00
509214033	Padma Monosha Tahasil Office - Musalman Bari	3.05	3.20	3.20	0.00	0.00	0.00	0	0.00	0	0.00
509214034	Moniram - Munshirhat RHD - Azahar Chowdhury bari	3.05	1.80	1.80	0.00	0.00	0.00	0	0.00	0	0.00
509214035	Tazemuddin RHD - Motkhola GPS.	3.05	4.50	4.50	0.00	0.00	0.00	0	0.00	0	0.00
509214037	Mollar hat - Gafurgonj Rd.	3.05	1.50	1.50	0.00	0.00	0.00	0	0.00	0	0.00
509214039	Darun bazar G.C. Rd. - Char Gangapur RPS.	3.05	3.00	3.00	0.00	0.00	0.00	0	0.00	0	0.00
509214040	RHD Krisnachura Tree - C.O. Rd.	3.05	1.00	1.00	0.00	0.00	0.00	2	2.00	0	0.00
509214043	Sikder hat Rd. - Kunjer hat RHD	3.05	3.00	3.00	0.00	0.00	0.00	0	0.00	0	0.00
509214045	RHD Sonamia Howlader Bari To Ranigonj	2.44	2.00	1.45	0.55	0.00	0.00	0	0.00	0	0.00
509214046	RHD Laldighi - C.O.Rd.	2.44	1.35	1.35	0.00	0.00	0.00	0	0.00	0	0.00
509214047	Noor mia hat - Harun mia hat (mosaner hat)	3.66	5.15	2.75	2.40	0.00	0.00	3	13.78	0	0.00
509214049	Mazir hat MP House - Talpata hat	3.05	4.00	4.00	0.00	0.00	0.00	1	24.38	0	0.00
509214050	C.O. Rd. Chowmohani - North Kachia RPS.	2.44	5.41	5.41	0.00	0.00	0.00	0	0.00	0	0.00
509214051	RHD Milon bazar - Patmanika madrasa Rd.	2.44	3.80	3.80	0.00	0.00	0.00	1	12.19	0	0.00
509214052	RHD Mokbul Baklai bari Mosque - Borhanuddin Girl's H/S.	2.44	2.00	2.00	0.00	0.00	0.00	0	0.00	0	0.00
509214053	Alimuddin bazar - Noor miar hat	2.44	2.50	0.00	2.50	0.00	0.00	0	0.00	0	0.00
509214054	Char Gazipur - Char Titia	3.05	8.96	8.51	0.45	0.00	0.00	10	32.20	0	0.00
509214055	Santir hat - Joyar char Emb.	2.44	3.50	3.50	0.00	0.00	0.00	0	0.00	0	0.00
509214058	Char Gazipur maheruddin bari - deula border GPS.	2.44	4.00	4.00	0.00	0.00	0.00	0	0.00	0	0.00
509214059	RHD Krisnochura Tree ( Sohid ZIA road ) To Borhangonj- Ranigonj Road	3.05	1.40	0.00	1.40	0.00	0.00	0	0.00	0	0.00
509214063	Kunjer hat RHD - Sikder hat Rd.	2.44	2.00	2.00	0.00	0.00	0.00	0	0.00	0	0.00
509214064	Boromanika UP Office To Bangala Bazar Via Khankeya Basiria	3.66	4.28	3.08	1.20	0.00	0.00	3	15.11	2	2.90
509214065	Swarup Bari Kowmi Madrasa - Batamara Gain bari	2.44	2.85	2.85	0.00	0.00	0.00	0	0.00	0	0.00
509214066	RHD Bada bari bridge - Nur Mohammed Pandit bari	2.44	1.50	1.50	0.00	0.00	0.00	1	21.34	0	0.00
509214067	Darun bazar GC.Rd. - Deula U.P.office	3.05	3.50	3.50	0.00	0.00	0.00	0	0.00	0	0.00
509214068	Munshir hat - Lion Cottege RHD	3.05	2.15	2.15	0.00	0.00	0.00	0	0.00	0	0.00
509214069	Deula UP office -Chan Miarhat	3.05	6.50	6.50	0.00	0.00	0.00	1	14.00	0	0.00
509214070	Borhanuddin kheyaghat - Kachia border	2.44	4.50	4.50	0.00	0.00	0.00	0	0.00	0	0.00
509214071	Moniram Sikder hat Rd. - Tobgi UP via Hanif master's house	2.44	2.25	2.25	0.00	0.00	0.00	0	0.00	0	0.00
509214073	RHD ( Grils College) To Ranigonj	2.44	2.50	2.50	0.00	0.00	0.00	0	0.00	0	0.00
509214074	RHD Hakimuddin To Noabmia Bari	3.05	0.50	0.50	0.00	0.00	0.00	0	0.00	0	0.00
509214076	North Kuralia Vic- Chairman Bari To Bangala Bazar	2.44	1.50	1.50	0.00	0.00	0.00	0	0.00	0	0.00
509214078	Dc Road To Choudhuri Bari To Addordhsa Gram	3.05	2.00	1.55	0.00	0.45	0.00	0	0.00	0	0.00
509214079	Kachia Gholpar GC To Padmamonsa Road	2.44	3.50	3.50	0.00	0.00	0.00	0	0.00	0	0.00
509214080	Hakimmuddin To Kazirhat	3.05	2.50	2.50	0.00	0.00	0.00	0	0.00	0	0.00
509214082	Moazzamhat To kachari Bazar	2.44	2.50	2.50	0.00	0.00	0.00	0	0.00	0	0.00
509214084	Gassfield Road To Kachia hat Road	2.44	2.29	1.29	0.00	1.00	0.00	0	0.00	0	0.00
509214085	Musulman Pukur To Fulkachia GPS	3.05	4.00	3.10	0.00	0.90	0.00	0	0.00	0	0.00
509214086	Sweedish Free Mision To South Kutuba GPS	3.05	4.00	1.10	2.90	0.00	0.00	2	6.90	2	6.00
509214087	karamotgonj RHD To Ranigonj	7.00	2.00	0.00	2.00	0.00	0.00	0	0.00	0	0.00
509214088	Scahra Jabullar Bari Near Bhary Bhande To Garib Mazi Madrasa	3.05	2.40	1.95	0.45	0.00	0.00	0	0.00	0	0.00
509214089	Daula UP Office To Talukder Hat	3.05	1.25	1.25	0.00	0.00	0.00	0	0.00	0	0.00
509214090	Manikahat -Noor miahat Rood	3.66	4.69	3.95	0.00	0.74	0.00	1	15.24	0	0.00
509214091	Manikahat -Khayerhat GC Road	3.05	3.50	2.15	0.73	0.62	0.00	3	21.00	1	3.00
509214092	Ranigonj-Mollahat road-Mosornhat.	3.00	5.80	4.00	1.80	0.00	0.00	5	33.20	1	5.00
509214094	Moazzam hat - Daula sibpur Lanchghat Via Padmadhige	2.44	6.15	6.15	0.00	0.00	0.00	0	0.00	0	0.00
509214096	Ranigonj To Borhangonj	3.05	4.00	3.55	0.45	0.00	0.00	0	0.00	0	0.00
509214097	Borhangonj To Batamara	3.05	2.95	1.95	1.00	0.00	0.00	0	0.00	0	0.00
509214098	Daula Moazzamhat-Kalma UP Border Near Komoruddin Howlader Bari Via Talpataer hat	3.05	4.00	4.00	0.00	0.00	0.00	0	0.00	0	0.00
509214099	Daula Chotapata RPS-Aidon Bari	2.44	1.50	1.50	0.00	0.00	0.00	0	0.00	0	0.00
509214100	Daula Chargagipur Chartita road-Char Agli GPS	3.05	3.50	3.50	0.00	0.00	0.00	0	0.00	0	0.00
509214101	Daula Char Agli Lanch Ghat - Char Agli RPS	2.44	1.50	1.50	0.00	0.00	0.00	0	0.00	0	0.00
509214102	Tabgi Fakir Bari - Nafu Miah Bari RHD	2.44	2.50	2.50	0.00	0.00	0.00	0	0.00	0	0.00

## BASIC INFORMATION OF ROAD

### DIVISION : BARISAL

### DISTRICT : BHOLA

ROAD CODE	ROAD NAME	CREST WIDTH (m)	TOTAL LENGTH (Km)	SURFACE TYPE-WISE BREAKE-UP (Km)				STRUCTURE		EXISTING GAP		
				EARTHEN	FLEXIBLE PAVEMENT (BC)	BRICK PAVEMENT (WBM/HBB/ BFS)	RIGID PAVEMENT (CC/RCC)	NUMBER	SPAN (m)	NUMBER	SPAN (m)	
1	2	3	4	5	6	7	8	9	10	11	12	
509214103	Uttar Mirzakalu Bazar - Dafadar Bari Via Madda Hasan Nagar RPS	2.44	0.60	0.60	0.00	0.00	0.00	0	0.00	0	0.00	
509214104	Batuya Khalpar - Mridha Bari Pakka road Via Fazil Madrasha	3.05	3.00	3.00	0.00	0.00	0.00	0	0.00	0	0.00	
509214105	Fazil Bapari Bari Brider - Hasan Nagar RPS	3.05	2.00	2.00	0.00	0.00	0.00	0	0.00	0	0.00	
509214106	South Mirzakalu Bazar - Katakhal Bridge	2.44	2.00	2.00	0.00	0.00	0.00	0	0.00	0	0.00	
509214107	Gatur Jong Bazr - Mollahat Mosonerhat road	2.44	1.50	1.50	0.00	0.00	0.00	0	0.00	0	0.00	
509214108	School Bari - WAPDA Bandth Via chairman Bari	3.05	1.25	1.25	0.00	0.00	0.00	0	0.00	0	0.00	
<b>VILLAGE ROAD-A TOTAL: 77 Nos. Road</b>				235.25	204.91	20.63	9.71	0.00	35	237.34	6	16.90

### ROAD TYPE : VILLAGE ROAD-B

509215001	Muchir bridge - Hashur bari	3.05	0.60	0.60	0.00	0.00	0.00	0	0.00	0	0.00
509215002	RHD Mulaipottan To Munshir Hat	2.44	3.00	3.00	0.00	0.00	0.00	0	0.00	0	0.00
509215003	Thother bari - Swambhupur U/P border	1.83	1.35	1.35	0.00	0.00	0.00	0	0.00	0	0.00
509215013	RHD Padmamonosha To Sikderhat	2.44	3.00	3.00	0.00	0.00	0.00	0	0.00	0	0.00
509215014	Tobgi Khalashi Bari To Lamukata RHD	2.44	2.50	2.50	0.00	0.00	0.00	0	0.00	0	0.00
509215031	Sikderhat Road To CO Road	2.44	1.80	1.80	0.00	0.00	0.00	0	0.00	0	0.00
509215032	Ranigonj Borhangonj Rd To Boromanika UP Office	2.44	3.00	3.00	0.00	0.00	0.00	0	0.00	0	0.00
509215033	Mira bari RPS - Emb.	2.44	1.00	1.00	0.00	0.00	0.00	0	0.00	0	0.00
509215034	Bangla bazar - Sarajgonj	2.44	3.00	3.00	0.00	0.00	0.00	1	18.00	0	0.00
509215035	Borhanuddin kheyra ghat - Kutuba mia bari	2.44	2.50	1.50	1.00	0.00	0.00	0	0.00	0	0.00
509215036	Char Gazipur FRB - Doctor bari (Pourashava)	2.44	2.40	2.40	0.00	0.00	0.00	2	13.72	0	0.00
509215037	Darun Moazzem hat - FRB Bathan bari	2.44	1.25	1.25	0.00	0.00	0.00	0	0.00	0	0.00
509215038	RHD Bayder bridge - Chockdosh Satalighat School	2.44	1.00	1.00	0.00	0.00	0.00	0	0.00	0	0.00
509215039	Dalalpur To Munshir hat	2.44	2.00	2.00	0.00	0.00	0.00	0	0.00	0	0.00
509215040	Darun-Davirchar Rd. - BWDB Emb.	2.44	0.65	0.65	0.00	0.00	0.00	0	0.00	0	0.00
509215041	Darun-Davirchar Rd. - U.P.Office - BWDB Emb.	2.44	1.60	1.60	0.00	0.00	0.00	0	0.00	0	0.00
509215042	Gangapur Lanchghat Road ( H/S) To Joya Khal	2.44	1.80	1.80	0.00	0.00	0.00	0	0.00	0	0.00
509215043	Deula U.P.Office - Char Algi Rd.	2.44	1.75	1.75	0.00	0.00	0.00	1	14.00	0	0.00
509215044	Borhangonj Ranigonj Rd To ranigonj Borhangonj Rd	2.44	2.75	2.75	0.00	0.00	0.00	0	0.00	0	0.00
509215046	Haranerhat To alimuddin Road	2.44	2.00	2.00	0.00	0.00	0.00	0	0.00	0	0.00
509215047	Alimuddin Banglabazer- Nour Howleder bari	2.44	1.88	1.88	0.00	0.00	0.00	0	0.00	0	0.00
509215048	Dalalpur Samsul Haque Bari To Brrir Khal	2.44	1.25	1.25	0.00	0.00	0.00	0	0.00	0	0.00
509215049	Moazzam Bazar To Paddo Dhighi	2.44	3.00	3.00	0.00	0.00	0.00	0	0.00	0	0.00
509215050	C.O. Rd. - Chowmohoni - GangaAli Munshi bari	2.44	1.40	1.40	0.00	0.00	0.00	0	0.00	0	0.00
509215051	Manikahat Uttor RHD To Gangapur	2.44	2.60	2.15	0.45	0.00	0.00	0	0.00	0	0.00
509215053	Borhanuddin Kheyra ghat bridge - East Manaranjhan house	2.44	1.65	1.65	0.00	0.00	0.00	0	0.00	0	0.00
509215054	Swaru babu kachari - East Batua khal	2.44	1.85	1.85	0.00	0.00	0.00	0	0.00	0	0.00
509215056	Udypur Faraje Bari - Hasim uddin Bari Road	3.66	3.50	3.50	0.00	0.00	0.00	1	15.00	0	0.00
509215057	RHD near Patwari bari to Lamcidholi.	2.44	2.55	2.55	0.00	0.00	0.00	1	18.28	0	0.00
509215058	Nannu Bakly bari to Bangla baze rroad.	2.44	3.10	3.10	0.00	0.00	0.00	2	26.00	0	0.00
509215060	R H D Maniker hat-Noor miar hat.	2.44	1.75	1.75	0.00	0.00	0.00	1	16.00	0	0.00
509215062	Borhangonj-Ranigonj rd.to Kaymuddin Mizi bari.	2.50	1.50	1.50	0.00	0.00	0.00	1	12.00	0	0.00
509215063	Chota Manika Rari bari -Haly pad Road	3.05	1.50	1.05	0.45	0.00	0.00	1	15.00	0	0.00
509215064	Moniram Sikderhat Rd To Mirdha Bari RHD	2.44	2.50	2.50	0.00	0.00	0.00	0	0.00	0	0.00
509215066	South Joya road to Khayer hat Borhanuddin RHD.	2.44	2.00	2.00	0.00	0.00	0.00	1	15.00	0	0.00
509215068	Kujerhat RHD to Heralal Datta Bari.	3.05	2.50	2.50	0.00	0.00	0.00	1	15.00	0	0.00
509215069	RHD Padmamanasha to Kalir hat Bazer.	3.05	3.00	3.00	0.00	0.00	0.00	1	17.00	0	0.00
509215072	Ranigonj - Mollahhat Road to Pirgonj road.	2.44	2.50	2.50	0.00	0.00	0.00	0	0.00	1	16.00
509215075	Jaya Bazer -WAPDA Bari	2.44	2.00	2.00	0.00	0.00	0.00	1	14.00	0	0.00
509215077	Mirzakalu Nutun Bazer To Anando Bazer	2.44	3.00	3.00	0.00	0.00	0.00	0	0.00	0	0.00
509215079	Chartitia To Talpaterhat Via Komoruuddin Houlader Bari	2.44	4.00	4.00	0.00	0.00	0.00	0	0.00	0	0.00
509215080	Sachra RHD To Darun GCCR Via Sarif Bari	2.44	4.00	4.00	0.00	0.00	0.00	2	20.50	0	0.00
509215081	MP House To Doulatkhan Boarder Via Anondo Howlader Bari	2.44	4.00	4.00	0.00	0.00	0.00	0	0.00	0	0.00

## BASIC INFORMATION OF ROAD

**DIVISION : BARISAL**

**DISTRICT : BHOLA**

ROAD CODE	ROAD NAME	CREST WIDTH (m)	TOTAL LENGTH (Km)	SURFACE TYPE-WISE BREAK-UP (Km)				STRUCTURE		EXISTING GAP	
				EARTHEN	FLEXIBLE PAVEMENT (BC)	BRICK PAVEMENT (WBM/HBB/BFS)	RIGID PAVEMENT (CC/RCC)	NUMBER	SPAN (m)	NUMBER	SPAN (m)
1	2	3	4	5	6	7	8	9	10	11	12
509215083	Fulkachia GCCR Near Golapkhari Bari To Padmamamoshah	2.44	6.00	6.00	0.00	0.00	0.00	0	0.00	0	0.00
509215084	Milon Bazar Rd To Gangapur UP Boarder	2.44	2.00	2.00	0.00	0.00	0.00	0	0.00	0	0.00
509215085	RHD To Gangapur Road Via Utter Kutuba RPS	2.44	3.50	3.50	0.00	0.00	0.00	0	0.00	0	0.00
509215087	RHD East Kachia GPS To Red Rose GPS	2.44	3.00	2.50	0.50	0.00	0.00	0	0.00	0	0.00
509215092	RHD- Dorga via Tajul Islam's House.	2.44	3.10	3.10	0.00	0.00	0.00	0	0.00	3	5.50
509215093	RHD Mannan Master Bari To Paskhia Clinice	2.44	2.00	2.00	0.00	0.00	0.00	0	0.00	0	0.00
509215095	CO Road Aziz Miaer Bari - Uttor Kachia RPS.	2.44	2.50	2.50	0.00	0.00	0.00	0	0.00	3	6.50
509215097	RHD Muchir Pool - Hakimuddin RHD	2.44	4.10	4.10	0.00	0.00	0.00	0	0.00	3	5.00
509215098	RHD Moniram GPS- Hazi Bari	2.44	2.25	2.25	0.00	0.00	0.00	0	0.00	2	3.00
509215099	Ranigonj Bangla Bazer Road - Peergonj via Drogha Bari	2.44	2.50	2.50	0.00	0.00	0.00	0	0.00	2	3.50
509215100	DC road - Mira Bari	2.44	2.25	2.25	0.00	0.00	0.00	0	0.00	2	3.50
509215102	Bathan Bari DC road to wapda Bhari near Citu Mazi Bari	2.44	2.50	2.50	0.00	0.00	0.00	0	0.00	3	5.50
509215103	DC road to WaPDA Bhari Via Darun Mosque	2.44	2.00	1.55	0.45	0.00	0.00	0	0.00	2	4.00
509215104	Kachari hat to school Bari via Gurani Bari	2.44	1.75	1.75	0.00	0.00	0.00	0	0.00	2	4.00
509215105	DC road top Arenda Bari	2.44	2.20	2.20	0.00	0.00	0.00	0	0.00	2	4.00
509215106	DC road to Matabber Bari via Madrasha	2.44	2.10	2.10	0.00	0.00	0.00	1	1.50	2	4.00
509215107	Deula Hossain Howlader Bari - Adari Bari	2.44	2.25	2.25	0.00	0.00	0.00	0	0.00	2	3.00
509215108	Deula Kalu Chapasi Bari - Sorder Bari	2.44	2.00	2.00	0.00	0.00	0.00	0	0.00	2	3.50
509215111	Kachia Gafur Driver Bari - Patowari Bari	2.44	2.30	2.30	0.00	0.00	0.00	1	12.00	2	3.00
509215113	Tobgi Hasur Bari To Fakirkandi	2.44	2.50	2.50	0.00	0.00	0.00	0	0.00	0	0.00
509215114	Manika hat Kabiraze Bari - C&B road.	2.44	3.00	3.00	0.00	0.00	0.00	0	0.00	3	5.00
509215115	Altaf Howlader Bari To RHD ( Tobgi)	2.44	2.25	2.25	0.00	0.00	0.00	0	0.00	0	0.00
509215116	Char gongapur Lanch ghat to Chairman Bari (Schara)	2.44	2.50	2.50	0.00	0.00	0.00	0	0.00	3	4.50
509215117	Darun ChanMia Howlader - Wapda Bhari	2.44	2.50	2.50	0.00	0.00	0.00	0	0.00	2	4.00
509215119	Sachra DC road - Sepoy Bari	2.44	2.25	2.25	0.00	0.00	0.00	0	0.00	2	3.00
509215120	Deula ship pur Kondoker Bari - wapda Bhari	2.44	2.10	2.10	0.00	0.00	0.00	0	0.00	2	3.50
509215121	Ramkashob GCCR To Shipay Bari	2.44	2.50	2.50	0.00	0.00	0.00	0	0.00	0	0.00
509215122	Bathan Bari DC - Wapda Bhari	2.44	2.50	2.50	0.00	0.00	0.00	0	0.00	3	5.50
509215127	Pachim Joy GPS - sorder Bari	2.44	3.00	3.00	0.00	0.00	0.00	0	0.00	3	5.00
509215130	Moddomdholi To Batamara	2.44	3.00	3.00	0.00	0.00	0.00	0	0.00	0	0.00
509215131	Batamara Gine Bari - Bagha Bari.	2.44	2.50	2.50	0.00	0.00	0.00	0	0.00	2	3.50
509215132	Gongapur Katakhalil pool- Tofael Member Bari	2.44	2.50	2.50	0.00	0.00	0.00	0	0.00	2	3.50
509215133	Joya Santer Hat To Sikderar Char	2.44	4.25	4.25	0.00	0.00	0.00	0	0.00	0	0.00
509215134	Barapata RPS - Jhitka Majir hat.	2.44	3.70	3.70	0.00	0.00	0.00	0	0.00	2	4.00
509215135	Majhir hat GCCR - Bagher Bari	2.44	3.00	3.00	0.00	0.00	0.00	0	0.00	2	14.00
509215136	Kutuba Borhan gonj Rani gonj- Powrashova Border.	2.44	3.00	3.00	0.00	0.00	0.00	0	0.00	2	4.00
509215138	Chota Manika Fakir khandi Bhari Bhande	2.44	2.50	2.50	0.00	0.00	0.00	0	0.00	2	4.00
509215141	Deula GCCR - Manowara Madrasha	2.44	2.50	2.50	0.00	0.00	0.00	1	12.00	1	1.50
509215142	Pachim Kachia Mosalman Bari - Ful Kachia RPS	2.44	2.00	2.00	0.00	0.00	0.00	0	0.00	2	22.00
509215143	Chack dosh RHD - Pathan Bari.	2.44	2.50	2.50	0.00	0.00	0.00	0	0.00	2	3.50
509215145	Tobgi Sumsul Hoqe House - Dalal Pur.	2.44	2.70	2.70	0.00	0.00	0.00	0	0.00	2	3.50
509215146	Paskhia Border - Chagla Jadob Master Bari	2.44	2.50	2.50	0.00	0.00	0.00	0	0.00	2	3.00
509215148	Karamat Gonj RHD - Khack kata GPS	2.44	2.50	2.50	0.00	0.00	0.00	1	3.05	0	0.00
509215149	Moddhodholi TO Satbaria Road	2.44	1.50	1.50	0.00	0.00	0.00	0	0.00	0	0.00
509215150	Sachra GCCR - Asmatmiar Bari Road	2.44	1.50	1.50	0.00	0.00	0.00	0	0.00	0	0.00
509215151	South Batamara Malak Mia Bari To Bagulla Bari Road	2.44	2.50	2.50	0.00	0.00	0.00	0	0.00	0	0.00
509215152	Boro Kachia Abul Choukider Bari To Gass Field Road.	2.44	1.00	1.00	0.00	0.00	0.00	0	0.00	0	0.00
509215153	Mollahhat Haranerhat Road To alimuddin	2.44	4.50	4.50	0.00	0.00	0.00	0	0.00	0	0.00
509215154	Gourhori Master Bari To Batamara	2.44	3.50	3.50	0.00	0.00	0.00	0	0.00	0	0.00
509215155	DC road ( Sachra) To Alomgir Safjol Bari Road	2.44	0.50	0.50	0.00	0.00	0.00	0	0.00	0	0.00
509215156	DC Road ( Sachra) To Matobbar Bari Road	2.44	2.10	2.10	0.00	0.00	0.00	0	0.00	0	0.00
509215157	Kutuba Mia Bari To Kastogonj Bridge	3.05	2.50	2.50	0.00	0.00	0.00	0	0.00	0	0.00
509215158	RHD To Dargha Road Via Jolar Dhighe	3.05	2.00	2.00	0.00	0.00	0.00	0	0.00	0	0.00
509215159	Takulder Bari H/S To Daula Board GPS	2.44	2.50	2.50	0.00	0.00	0.00	0	0.00	0	0.00
509215160	Tobgi UP Chairman Bari To Jolar Dhighe	2.44	1.00	1.00	0.00	0.00	0.00	0	0.00	0	0.00

## BASIC INFORMATION OF ROAD

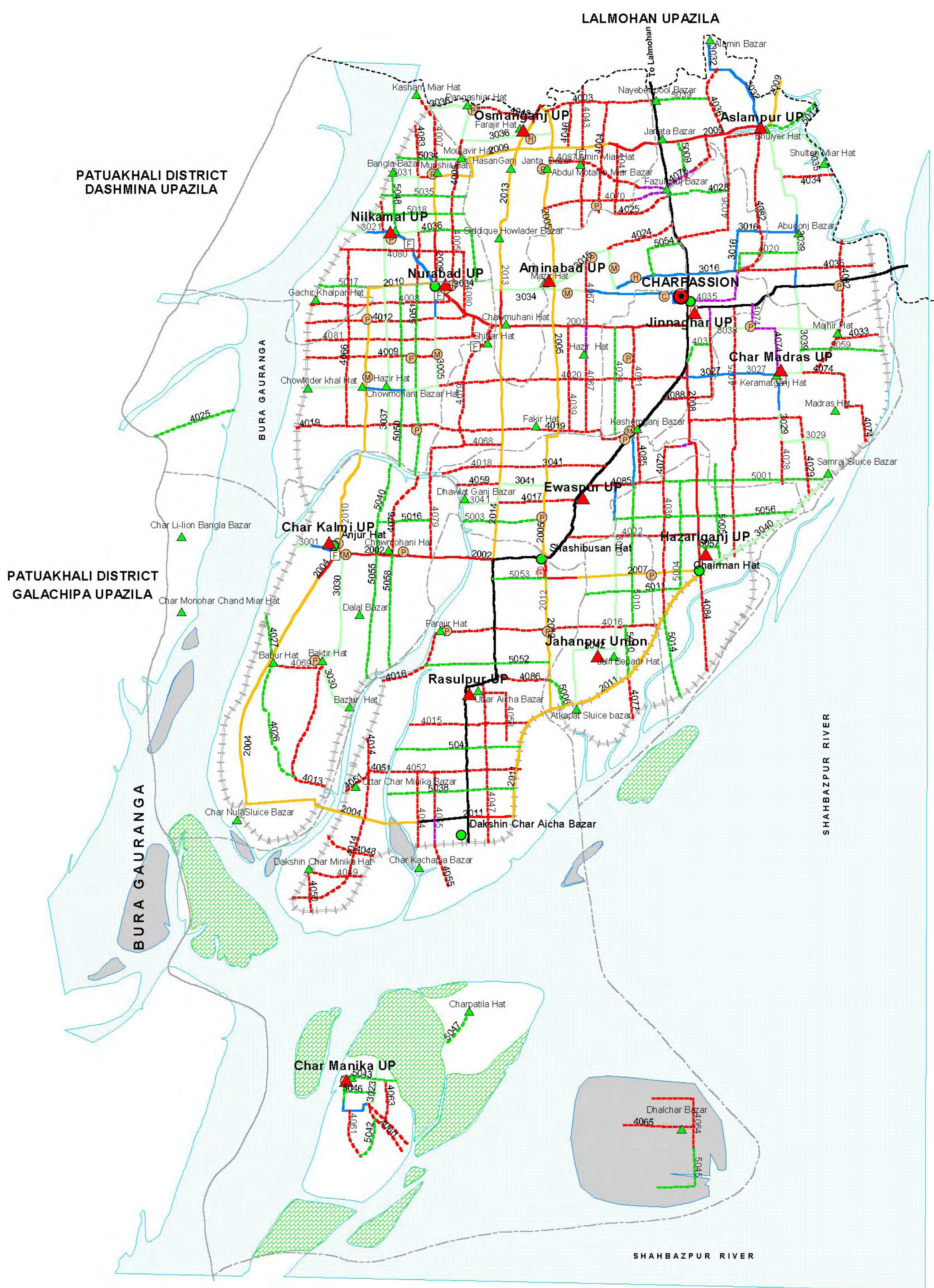
**DIVISION : BARISAL**

**DISTRICT : BHOLA**

ROAD CODE	ROAD NAME	CREST WIDTH (m)	TOTAL LENGTH (Km)	SURFACE TYPE-WISE BREAKE-UP (Km)				STRUCTURE		EXISTING GAP		
				EARTHEN	FLEXIBLE PAVEMENT (BC)	BRICK PAVEMENT (WBM/HBB/BFS)	RIGID PAVEMENT (CC/RCC)	NUMBER	SPAN (m)	NUMBER	SPAN (m)	
1	2	3	4	5	6	7	8	9	10	11	12	
509215161	Dargha To Moddomdholi Matabbar Bari	2.44	2.50	2.50	0.00	0.00	0.00	0	0.00	0	0.00	
509215162	DC Road Ukiluddin Hazi Bari To Jonab Ali RPS	2.44	2.00	2.00	0.00	0.00	0.00	0	0.00	0	0.00	
509215163	Jonab Ali RPS To Sultan Kha Bari	2.44	2.25	2.25	0.00	0.00	0.00	0	0.00	0	0.00	
509215164	Motiarmarpukur Gofurgong Rd To Sirajul Haque Patoari Bari	2.44	2.30	2.30	0.00	0.00	0.00	0	0.00	0	0.00	
509215165	Peerongong To Mollahat- Haraner hat	2.44	4.35	4.35	0.00	0.00	0.00	0	0.00	0	0.00	
509215166	Horolal Kabiraj Bari To Milon Bazar Rd	2.44	1.50	1.50	0.00	0.00	0.00	0	0.00	0	0.00	
509215167	Fire Brigad To Ali Madrasha Road	2.44	0.50	0.50	0.00	0.00	0.00	0	0.00	0	0.00	
509215168	Manikahat Kaykobad Road To Laxmipur GPS Via Mostafij bari	3.05	2.50	2.00	0.50	0.00	0.00	0	0.00	0	0.00	
509215169	RHD Boyajuddin Houlader Bari To Arob Ali Houlader Bari	3.05	1.50	1.00	0.50	0.00	0.00	0	0.00	0	0.00	
509215170	Boromanika Bashi Miar Dhighe To Santerhat Via Dargha Hat	2.44	1.50	1.00	0.50	0.00	0.00	0	0.00	0	0.00	
509215172	Daula Mozzom Kachari hat road - Mal Bari	2.44	1.25	1.25	0.00	0.00	0.00	0	0.00	0	0.00	
509215173	Chotomanika Siniar Madraash road - Khayar hat road	2.44	2.50	2.50	0.00	0.00	0.00	0	0.00	0	0.00	
509215175	Dargah road - Dalal Bari Road	3.05	1.00	1.00	0.00	0.00	0.00	0	0.00	0	0.00	
509215176	Hasan Nagar Fazil Barari Pool - Wapda Bari	2.44	1.00	1.00	0.00	0.00	0.00	0	0.00	0	0.00	
509215177	Tobgi Moniram Miunsher hat raon - Tobgi UP Dargah road	3.05	2.00	2.00	0.00	0.00	0.00	0	0.00	0	0.00	
509215178	Tobgi Monira Munsher hat road - Dalal Bari	2.44	1.50	1.50	0.00	0.00	0.00	0	0.00	0	0.00	
509215179	Munshir hat - Moniram Kazir hat road	3.05	1.50	1.50	0.00	0.00	0.00	0	0.00	0	0.00	
509215180	Daula UP Talukdar hat road - Horjon Ali's Bari	3.05	3.50	3.50	0.00	0.00	0.00	0	0.00	0	0.00	
509215181	Gangapur Sikder char Bari Uttat Matha - Kutuba UP Border	2.44	3.50	3.50	0.00	0.00	0.00	0	0.00	0	0.00	
509215182	Moulobir hat - Goucha Garan road	3.50	4.00	4.00	0.00	0.00	0.00	0	0.00	0	0.00	
509215183	Boromanik Farazi Bari - Kowmi Madrasha Via Moulla Bari	3.05	3.00	3.00	0.00	0.00	0.00	0	0.00	0	0.00	
509215184	Tobgi Zamal Kandi Bridge - Uttar Tobgi RHD Via Abu Taher Member Bari	3.05	1.50	1.50	0.00	0.00	0.00	0	0.00	0	0.00	
509215185	Sarang Bari - Rahamania Madrash	3.05	1.50	1.50	0.00	0.00	0.00	0	0.00	0	0.00	
509215186	Shanter hat Moulobir hat road - Khyar hat road	3.05	2.50	2.50	0.00	0.00	0.00	0	0.00	0	0.00	
<b>VILLAGE ROAD-B TOTAL: 122 Nos. Road</b>				286.78	282.43	4.35	0.00	0.00	21	258.05	72	171.00
<b>BORHANUDDIN UPAZILA TOTAL: 219 Nos. Road</b>				681.34	584.02	78.24	19.08	0.00	155	1336.66	86	268.90



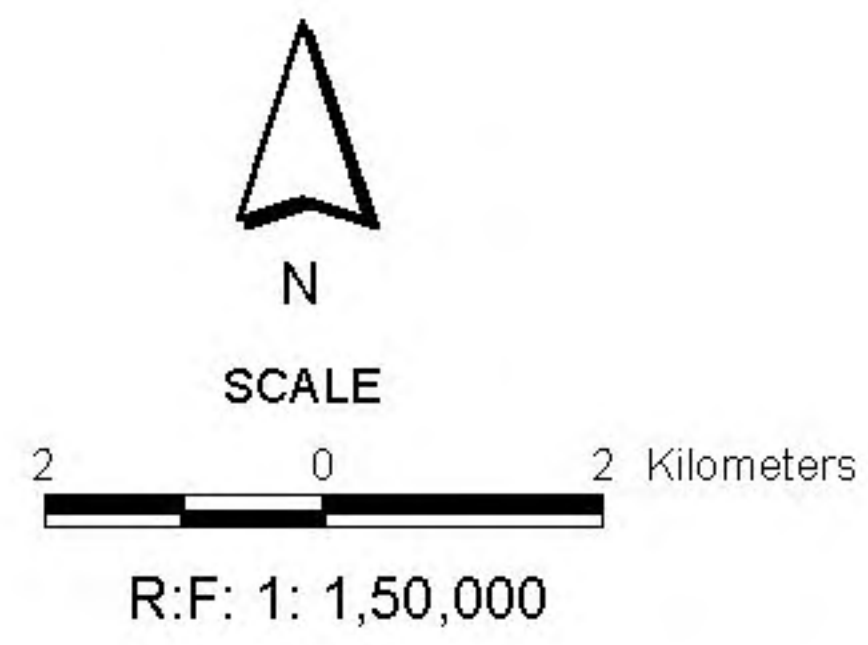
# ROAD MAP CHARFASSION UPAZILA BHOLA DISTRICT



### LEGEND

- Administrative Boundaries**
  - International Boundary
  - District Boundary
  - Upazila Boundary
  - Union Boundary
  - Municipal Boundary
- Administrative HQs**
  - District HQ
  - Upazila HQ
  - Union HQ
- Physical Infrastructures**
  - National Highways
  - Regional Highways
  - Zila Road
  - Upazila Road (Pucca)
  - Upazila Road (Katcha)
  - Union Road (Pucca)
  - Union Road (Katcha)
  - Village Road-Type-A (Pucca)
  - Village Road-Type-A (Katcha)
  - Village Road-Type-B (Pucca)
  - Village Road-Type-B (Katcha)
  - Railway Network
- Agricultural Infrastructures**
  - Road Cum Embankment
  - Embankment
- Natural Features**
  - Wide River
  - Water Bodies
  - Char
- Socio-Economic Infrastructures**
  - Growth Centre
  - Small Bazar
  - Police Station
  - Upazila Health Complex
  - Family welfare Centre
  - Community Clinic
  - Post Office
  - College
  - High School
  - Primary School
  - Madrassa

Compiled from : LGED Upazila Base Maps 1994-95, Landsat TM 1998,  
GPS Survey 1999 and Field Checking in May 2001  
Projection : Lambert's Conformal Conic  
PREPARED BY : GIS UNIT  
LOCAL GOVERNMENT ENGINEERING DEPARTMENT





## BASIC INFORMATION OF ROAD

**DIVISION : BARISAL**

**DISTRICT : BHOLA**

ROAD CODE	ROAD NAME	CREST WIDTH (m)	TOTAL LENGTH (Km)	SURFACE TYPE-WISE BREAK-UP (Km)				STRUCTURE		EXISTING GAP	
				EARTHEN	FLEXIBLE PAVEMENT (BC)	BRICK PAVEMENT (WBM/HBB/BFS)	RIGID PAVEMENT (CC/RCC)	NUMBER	SPAN (m)	NUMBER	SPAN (m)
1	2	3	4	5	6	7	8	9	10	11	12

**UPAZILA : CHARFASSION**

**ROAD TYPE : UPAZILA ROAD**

509252001	Charfession G.C.- Dularhat G.C.	7.32	9.85	0.00	9.85	0.00	0.00	9	67.87	0	0.00
509252002	Shashibussion G.C. - Anjurhat G.C.	7.26	5.42	0.00	5.42	0.00	0.00	3	126.70	0	0.00
509252004	Anjurhat G.C. - Dakhhin Aicha G.C. Via Baburhat,Manika Bazar	4.00	16.50	15.33	1.17	0.00	0.00	6	31.07	3	67.50
509252005	Shashibussion G.C.- Gazaria G.C. via Majhirhat	4.88	16.20	16.20	0.00	0.00	0.00	16	148.60	0	0.00
509252007	Shashibussion G.C.- Chairman Bazar G.C.	2.25	5.63	4.36	1.27	0.00	0.00	6	40.33	0	0.00
509252008	Charfession G.C.(Kutubgonj) - Chairman Bazar G.C.	6.71	7.90	0.00	7.90	0.00	0.00	7	35.83	0	0.00
509252009	Dularhat G.C. - Roychand G.C.	3.66	18.70	11.13	7.57	0.00	0.00	12	98.73	2	4.50
509252010	Dularhat G.C. - Anjurhat G.C.	4.88	12.25	11.71	0.54	0.00	0.00	3	28.82	1	15.00
509252011	Chairman Bazar G.C.- Char Aicha Bazar G.C.	3.66	13.40	13.40	0.00	0.00	0.00	1	0.60	0	0.00
509252012	Shashibussion G.C. - Atkopat sluice Bazar. (UZR #602)	4.88	5.00	4.62	0.38	0.00	0.00	5	36.88	3	5.46
509252013	Osmangonj UP - Chowmohoni Road (UZR #588)	3.00	8.50	6.86	1.65	0.00	0.00	7	40.74	0	0.00
509252014	Abubakkarpur Chowmohoni Road - Shashibussion Bazar Road via Fakirhat (UZR #605)	3.00	9.18	8.94	0.24	0.00	0.00	3	58.82	5	16.00

**UPAZILA ROAD TOTAL: 12 Nos. Road**

128.53    92.55    35.98    0.00    0.00    78    714.99    14    108.46

**ROAD TYPE : UNION ROAD**

509253001	CharKalmi UP- Wapda bazar(Bokshir Launch Ghat)	5.20	2.23	0.00	1.70	0.53	0.00	2	33.72	0	0.00
509253005	Nurabad UP- Chowkiderhat via Hajirhat, Chowmohoni Road	3.60	8.53	3.95	3.68	0.90	0.00	5	37.14	2	2.50
509253010	Kashemgonj Bazar - Jahanpur U.HQ. WDB Embk.	3.64	8.60	4.40	4.20	0.00	0.00	7	42.63	3	7.50
509253015	Charfession(Forest Office) -Aminabad UP via Kuchimora GPS.	3.66	6.60	4.80	1.50	0.30	0.00	8	36.35	0	0.00
509253016	Charfession (Forest Office)-Aslampur UP( Bhuiyarthat) via Abuganj, Katabunia	3.35	8.75	3.16	4.59	1.00	0.00	5	62.00	0	0.00
509253021	Dularhat G.C - Nilkamal UP(Ghoaherhat) Lounch Ghat	3.05	3.88	0.37	2.96	0.56	0.00	2	47.60	0	0.00
509253023	Kukrimukri Launchghat -Char KukriMukri UP via Asryan	2.50	5.00	3.68	0.00	1.32	0.00	2	39.63	3	7.50
509253027	Charfession ( Kutubgonj )- Char Madras UP	3.05	3.50	0.00	0.00	3.50	0.00	4	31.02	0	0.00
509253029	Char Madras UP- Shamraj Sluice Bazar	2.50	5.15	4.15	1.00	0.00	0.00	2	42.00	2	4.00
509253030	Char Kalmi UP(Madrasha) -Bazlurhat via Boktirhat.	3.00	6.50	6.50	0.00	0.00	0.00	3	20.36	1	1.50
509253031	Nilkamal UP(Ghosherhat) - Banglabazar	3.00	2.50	2.50	0.00	0.00	0.00	2	32.24	2	3.00
509253032	Alamin Chowmohoni Bazar - Aslampur UP.(Bhuiarthat)	3.05	4.80	0.00	3.03	1.77	0.00	2	2.96	1	0.60
509253034	Upazila H/Q- Nurabad UP (College Road)	3.00	9.20	6.13	3.07	0.00	0.00	7	49.79	2	1.80
509253035	Aslampur U.P.(Bhuiyarthat) - Sultanmiar Hat	2.50	3.75	3.75	0.00	0.00	0.00	1	0.46	3	18.50
509253036	Osmangonj U.P. to Kashem miar Hat via Pangashia Bazar	2.50	6.10	6.10	0.00	0.00	0.00	4	9.03	1	50.00
509253037	Nilkamal UP(Ghosherhat) - Hajirhat(Maya river)	3.00	9.80	9.80	0.00	0.00	0.00	6	47.92	1	0.00
509253038	Charfession G.C. - Mazirhat( WDB Embak).	3.00	7.06	6.43	0.00	0.63	0.00	8	77.83	0	0.00
509253039	Madraj U.P. to Abuganj Bazar	3.00	5.25	4.87	0.38	0.00	0.00	2	60.66	5	5.30
509253040	Hazariganj UP to Shamraj Sluice Bazar	4.88	5.80	5.80	0.00	0.00	0.00	1	12.00	0	0.00
509253041	Ewaspur U.P. - Daulatganj Bazar.	2.50	4.95	4.95	0.00	0.00	0.00	0	0.00	4	16.10
509253042	Jahanpur U.P. to Atkapat Sluice Bazar	2.50	4.60	4.60	0.00	0.00	0.00	2	27.00	1	12.00

**UNION ROAD TOTAL: 21 Nos. Road**

122.55    85.94    26.10    10.51    0.00    75    712.34    31    130.30

**ROAD TYPE : VILLAGE ROAD-A**

509254003	Nayber Bridge Bacharkandi -Shashibussion Gazaria road.	2.50	3.93	2.40	1.53	0.00	0.00	1	4.60	8	17.50
509254004	Bacharkandi - Osmangonj GPS (Salam road)	2.50	4.60	4.60	0.00	0.00	0.00	1	20.00	0	0.00
509254005	College Rd. - Pangashia Bazar	2.55	3.60	3.60	0.00	0.00	0.00	3	24.10	0	0.00
509254007	Munshirhat - Kashemiar hat( Lanchghat)	3.00	3.10	3.10	0.00	0.00	0.00	2	32.00	0	0.00
509254008	Dularhat road - BWDB Embak. near Gachir khal bazar	2.80	4.90	4.90	0.00	0.00	0.00	3	31.50	0	0.00



**BASIC INFORMATION OF ROAD**

**DIVISION : BARISAL**

**DISTRICT : BHOLA**

ROAD CODE	ROAD NAME	CREST WIDTH (m)	TOTAL LENGTH (Km)	SURFACE TYPE-WISE BREAK-UP (Km)				STRUCTURE		EXISTING GAP	
				EARTHEN	FLEXIBLE PAVEMENT (BC)	BRICK PAVEMENT (WBM/HBB/BFS)	RIGID PAVEMENT (CC/RCC)	NUMBER	SPAN (m)	NUMBER	SPAN (m)
1	2	3	4	5	6	7	8	9	10	11	12
509254009	Nurabad Madrasha - Katchia Khali Bazar	2.80	4.20	4.20	0.00	0.00	0.00	3	16.66	0	0.00
509254012	Dularhat Road - WAPDA Embk. Via W-Nurabad Gps	2.00	5.15	5.15	0.00	0.00	0.00	2	24.00	1	10.00
509254013	Boktirhat - Janata Bazar Majharchar C.Shelter	2.50	2.60	2.60	0.00	0.00	0.00	0	0.00	1	2.50
509254014	Mainka Embak. - Sumirchar	2.50	5.95	5.95	0.00	0.00	0.00	0	0.00	3	70.00
509254015	Aicha Embak - Kachipia Don	3.00	3.75	3.75	0.00	0.00	0.00	0	0.00	0	0.00
509254016	Madraj Don - Bhanchar Closures Via RHD( Kalerhat) Farazirhat	3.00	9.99	9.39	0.60	0.00	0.00	3	61.83	2	14.70
509254017	Panirkhal - Danlatgonj Bazar Road (M.P Nazimuddin Alam road)	2.60	3.60	3.13	0.48	0.00	0.00	4	31.06	1	2.50
509254018	Shashibusson Road - Mayer Doan Via West Awajpur Cyclone Shelter	2.74	5.40	5.40	0.00	0.00	0.00	2	1.36	3	25.00
509254019	Kashamgonj Bazar - WDB Embak. Via Shiba Cyclone Shelter	2.56	12.31	12.31	0.00	0.00	0.00	6	61.12	0	0.00
509254020	Charfession R&H Road( Kutubagan) -Dularhat Hazirhat road.	2.50	8.50	7.42	1.08	0.00	0.00	2	25.44	4	83.00
509254021	Dulahat Road - R&H Kashemgonj Bazar	3.00	3.55	3.08	0.48	0.00	0.00	4	22.89	0	0.00
509254022	Shashibusson R&H - Chairmanhat road Via Omrabaj Madrasha	3.00	5.80	5.80	0.00	0.00	0.00	4	23.00	0	0.00
509254024	Hellipad - Kuchiamora GPS	2.50	2.60	2.60	0.00	0.00	0.00	0	0.00	2	19.00
509254025	RHD (H/O Salam Chairman) -Boyatir Khal	3.00	2.76	2.23	0.53	0.00	0.00	3	10.90	1	0.60
509254026	RHD Office to Bhuiyarthat Via Kalikandi G.P.S	3.05	5.00	5.00	0.00	0.00	0.00	3	14.32	1	0.90
509254028	Madraj Shamrajdone road(Paterikandi) - Miajanpur Boarder	2.90	1.25	1.25	0.00	0.00	0.00	1	20.00	0	0.00
509254029	Chairman hat Road Near Raribari-- Mohammadpur Embnk.	2.66	5.90	5.90	0.00	0.00	0.00	3	20.46	2	21.00
509254030	Golder Hat - WAPDA Embakment West Hazarigonj GPS	2.74	5.58	5.58	0.00	0.00	0.00	2	19.50	2	25.29
509254032	Karamotgonj Kangali road - Lalmohon Thana border	3.00	5.30	5.30	0.00	0.00	0.00	1	18.00	0	0.00
509254034	Katabunia G.P.S. -- SultanmiarHat.	2.50	2.00	2.00	0.00	0.00	0.00	1	1.21	0	0.00
509254035	Charfession Bazar - Bettua Embankment	3.05	6.08	5.08	0.00	1.00	0.00	2	44.18	0	0.00
509254036	Janata Bazar - Bhuiyan Hat road to Alamin Chowmohoni Road	2.25	1.50	1.50	0.00	0.00	0.00	1	14.00	0	0.00
509254039	Charfession Dularhat Road near Kachukhali bridge - Surandip Khal	0.00	4.00	4.00	0.00	0.00	0.00	3	25.72	0	0.00
509254041	Bhutar khal - Mukhar Banda khal near Farazi bari(Majarali road)	2.50	2.40	2.40	0.00	0.00	0.00	0	0.00	3	19.20
509254042	Gazaria -Abubakkarpur Road -- Pangashia bazar	2.50	2.40	2.40	0.00	0.00	0.00	3	29.21	4	51.80
509254043	Mukherbanda khal - Pangashia khal (Oli Mia Rd.)	2.50	4.75	4.75	0.00	0.00	0.00	2	3.64	1	18.00
509254046	Surujkhali Khal (Nomo Kandi) -- Old Janata Bazar-- Banglabazar Rd.	2.50	1.83	1.83	0.00	0.00	0.00	0	0.00	1	1.50
509254047	South Aicha WDB Embnk. - North Aicha bazar	2.60	5.50	5.50	0.00	0.00	0.00	1	0.91	4	16.50
509254048	East Manika WDB Embk. - West Manika embk.	2.25	2.00	2.00	0.00	0.00	0.00	0	0.00	1	0.90
509254049	Manika bazar - East upto WDB Embank.	2.50	1.75	1.75	0.00	0.00	0.00	1	15.00	0	0.00
509254050	South Manika WDB Embank. - Manika Bazar	2.60	1.60	1.60	0.00	0.00	0.00	1	9.00	2	17.70
509254051	North Manika Redcrent Cyclone Shelter - kachhopia done	2.75	1.82	1.82	0.00	0.00	0.00	0	0.00	1	4.50
509254052	Kachapia Don near H/O Ramij Mollah - East WDB Embank.	2.00	4.50	4.50	0.00	0.00	0.00	1	11.89	1	30.50
509254054	Kachapia bazar - Kachpia Don	2.75	4.00	4.00	0.00	0.00	0.00	0	0.00	1	3.00
509254055	Kachapia Guchagram -VRA/52 Rd. Via GanaShastha Hospital	3.00	3.80	2.90	0.90	0.00	0.00	1	3.00	1	12.00
509254056	WDB Embank.- West side Ghosher hat	2.75	1.30	1.30	0.00	0.00	0.00	1	0.60	0	0.00
509254057	Nurabad Boarder(Nayeb Bari) - Ershadia Chowmatha	3.04	1.83	1.83	0.00	0.00	0.00	3	42.60	0	0.00
509254058	North Aicha bazar - Border Rasulpur Union Via Golkhalikhal	2.60	3.15	3.15	0.00	0.00	0.00	2	12.83	2	3.50
509254060	Kukurimukuri bazar - Aminpur Bazar	2.00	2.50	2.50	0.00	0.00	0.00	1	15.00	1	9.00
509254061	KukriMukri FWC --Manura bazar	1.90	2.00	2.00	0.00	0.00	0.00	1	14.00	0	0.00
509254062	East Side Kukuri bazar - House of Elahibox	2.00	2.45	2.45	0.00	0.00	0.00	1	15.24	2	9.00
509254063	R2/62 Road -Uttar Kukri Redg Pry School	2.40	3.50	3.50	0.00	0.00	0.00	0	0.00	3	14.00
509254064	Dhal char bazar - North side Dhalchar Redg.Pry school	2.50	2.50	2.50	0.00	0.00	0.00	2	18.29	0	0.00
509254065	Dhal char bazar - Dhalchar Junior High School	2.60	2.00	2.00	0.00	0.00	0.00	0	0.00	2	12.50
509254066	Nurabad union (4019) road-- upto North WDB Embk. via Nilkamal Hanif master bari	2.80	6.70	6.70	0.00	0.00	0.00	4	2.26	3	26.50
509254067	Charfession Dularhat - Surandip khal Via Hazirhat	3.00	3.75	2.37	1.38	0.00	0.00	3	27.29	0	0.00



## BASIC INFORMATION OF ROAD

**DIVISION : BARISAL**

**DISTRICT : BHOLA**

ROAD CODE	ROAD NAME	CREST WIDTH (m)	TOTAL LENGTH (Km)	SURFACE TYPE-WISE BREAK-UP (Km)				STRUCTURE		EXISTING GAP		
				EARTHEN	FLEXIBLE PAVEMENT (BC)	BRICK PAVEMENT (WBM/HBB/BFS)	RIGID PAVEMENT (CC/RCC)	NUMBER	SPAN (m)	NUMBER	SPAN (m)	
1	2	3	4	5	6	7	8	9	10	11	12	
509254068	Road from 4079. - Fakir hat at Char Shiba	2.50	1.25	1.25	0.00	0.00	0.00	1	24.39	0	0.00	
509254069	Babur hat - Bhaktirhat	2.50	1.65	1.65	0.00	0.00	0.00	1	18.29	1	15.00	
509254070	Mukharbunda Bazar- Osmangonj Motlebmiar hat Razzabali road .	3.05	4.70	2.36	2.34	0.00	0.00	2	12.60	2	1.51	
509254072	Kutubganj Chairmanhat rd.(Belayt Chowkidre) - Nila Bricks Field via Goalderhat,Hajriganj Madrasha	3.66	2.90	2.30	0.60	0.00	0.00	3	13.98	1	2.00	
509254074	Charfession Betua road to Madraj UP	3.66	3.25	0.00	3.25	0.00	0.00	5	33.20	0	0.00	
509254075	Charfession Betua Road - WDB Embk. via Hindupally Cyclone Shelter	3.66	8.85	8.85	0.00	0.00	0.00	7	72.17	1	13.72	
509254076	Sultaner Kheyaghat - Chowmohoni Bazar	3.05	3.35	3.35	0.00	0.00	0.00	1	1.82	0	0.00	
509254077	Old Embk. Jahanpur - WDB Embk.(Panch Kopat)	3.66	3.20	3.20	0.00	0.00	0.00	1	16.29	2	22.00	
509254078	Mukharbunda(Fazalganj Bazar) - Kalapania Bridge via Anach Mowlana Madrasha.	3.66	4.00	2.40	1.60	0.00	0.00	2	3.10	2	4.00	
509254079	Charfession Dularhat road - Shashibhussion Anjurhat road via Shibar Hat	3.05	9.70	9.05	0.65	0.00	0.00	5	56.40	1	130.00	
509254080	Charfession Dularhat road(Batania Bridge) - WDB Embk.(H/O Berek Talukder)via Char Jamuna G.P.S.	3.00	8.10	8.10	0.00	0.00	0.00	4	17.00	0	0.00	
509254081	Charfession-Dularhat Road(Aminabad & Nurabad Boarder) to WDB Embk.	3.00	6.50	6.50	0.00	0.00	0.00	2	12.05	0	0.00	
509254082	Jinnagar- Aslampur Boarder to Bhuyar hat via Dr.Shahalm Sharif House.	3.00	4.50	4.50	0.00	0.00	0.00	1	3.00	0	0.00	
509254083	Banglabazar -Munshirhat Road to WDB.Embk.via H/O Gani Mollah	2.50	2.11	2.11	0.00	0.00	0.00	2	23.20	0	0.00	
509254084	Chairman UP-Khajurgachia	3.00	3.50	3.12	0.38	0.00	0.00	0	0.00	2	13.00	
509254085	Kashemgonj Bazar --Ganimia C/S via D. Madraj Nila Brick Field	3.05	2.00	2.00	0.00	0.00	0.00	0	0.00	2	6.00	
509254086	Shashibusion Bazar -Atkopat rd. to Rasulpur U/Q(RHD)	2.50	2.40	2.40	0.00	0.00	0.00	4	30.46	4	6.68	
509254087	Mukhrabanda(Fazalganj) Bazar - Osmangonj U.HQ. Via Amin Miar hat	3.00	6.50	5.45	0.50	0.55	0.00	6	26.15	2	5.00	
509254088	Charfession G.C. Betua road to Charfession U.HQ.via Chakbazar	3.05	5.00	4.30	0.30	0.40	0.00	2	11.83	2	3.83	
<b>VILLAGE ROAD-A TOTAL: 70 Nos. Road</b>				284.39	265.84	16.60	1.95	0.00	137	1164.54	86	764.83

**ROAD TYPE : VILLAGE ROAD-B**

509255001	Hazarigonj Senior Madrasha-Miajanpur WDB Embk.	2.50	8.50	8.50	0.00	0.00	0.00	1	12.00	3	45.00
509255003	Shashibhussion Gazari Road(Eoajpur G.P.S.)-- Mayardone	2.50	2.70	2.70	0.00	0.00	0.00	0	0.00	1	15.00
509255004	Golderhat-- WDB Embk.	2.00	3.80	3.80	0.00	0.00	0.00	1	12.00	0	0.00
509255005	Hazarigonj WDB Embk. - Majjanpur border under Hazarigonj Union	1.70	2.80	2.80	0.00	0.00	0.00	0	0.00	1	10.00
509255006	WDB Embk.Atkopat - Nasir Hazari Shako	1.30	1.60	1.60	0.00	0.00	0.00	0	0.00	1	20.00
509255009	Telkhali Anas Mowlana Road - Bhuyar Hat Road (Aligaon Clinic)	2.44	1.25	1.25	0.00	0.00	0.00	0	0.00	0	0.00
509255010	Gani Chairman C.S -- WDB Embk. via Omerbaj Cyclone Shelter	2.40	6.00	6.00	0.00	0.00	0.00	1	12.00	1	12.00
509255011	Madraj Done -- WDB Embk. via Madhya Omrabaj G.P.S.	2.00	3.00	3.00	0.00	0.00	0.00	0	0.00	0	0.00
509255012	Bhuyarhat H/S - Khodijabag Border	3.05	2.00	2.00	0.00	0.00	0.00	1	3.00	1	50.00
509255014	Earthen Killa of Hazarigonj - WDB Embank.	3.00	1.50	1.50	0.00	0.00	0.00	2	16.20	0	0.00
509255016	Anjurhat-Sultaner Kheyaghat road to VR-B 4040.	2.00	2.50	2.50	0.00	0.00	0.00	0	0.00	1	10.00
509255017	Gosherhat Hazirhat road - WDB embk. Via Nazir mazi bazar	2.40	2.40	2.40	0.00	0.00	0.00	2	15.60	1	0.00
509255018	Bhutar Khal - WDB Embank. Via Noor Mahammed Master Bari	2.50	3.40	3.40	0.00	0.00	0.00	3	16.20	1	35.00
509255020	Jinnagar Aslampur Boarder Culvert to Bhuya Bari via Kaji Bari	3.00	1.20	1.20	0.00	0.00	0.00	2	6.66	0	0.00
509255025	Char Motahar Kheya ghat - WDB Embank.(Boarder of Galachipa Upazila.)	2.50	3.25	3.25	0.00	0.00	0.00	0	0.00	2	27.00
509255026	Babur hat - Majer Cyclone Shelter	2.50	3.50	3.50	0.00	0.00	0.00	2	16.90	0	0.00
509255027	Baburhat to the West upto embk.	2.80	1.90	1.90	0.00	0.00	0.00	2	3.00	0	0.00
509255028	Zinnaganar A. Gofur Road	2.00	3.00	3.00	0.00	0.00	0.00	0	0.00	1	12.00
509255029	Zinnaganar balok road	3.00	3.00	3.00	0.00	0.00	0.00	0	0.00	3	40.60



**BASIC INFORMATION OF ROAD**

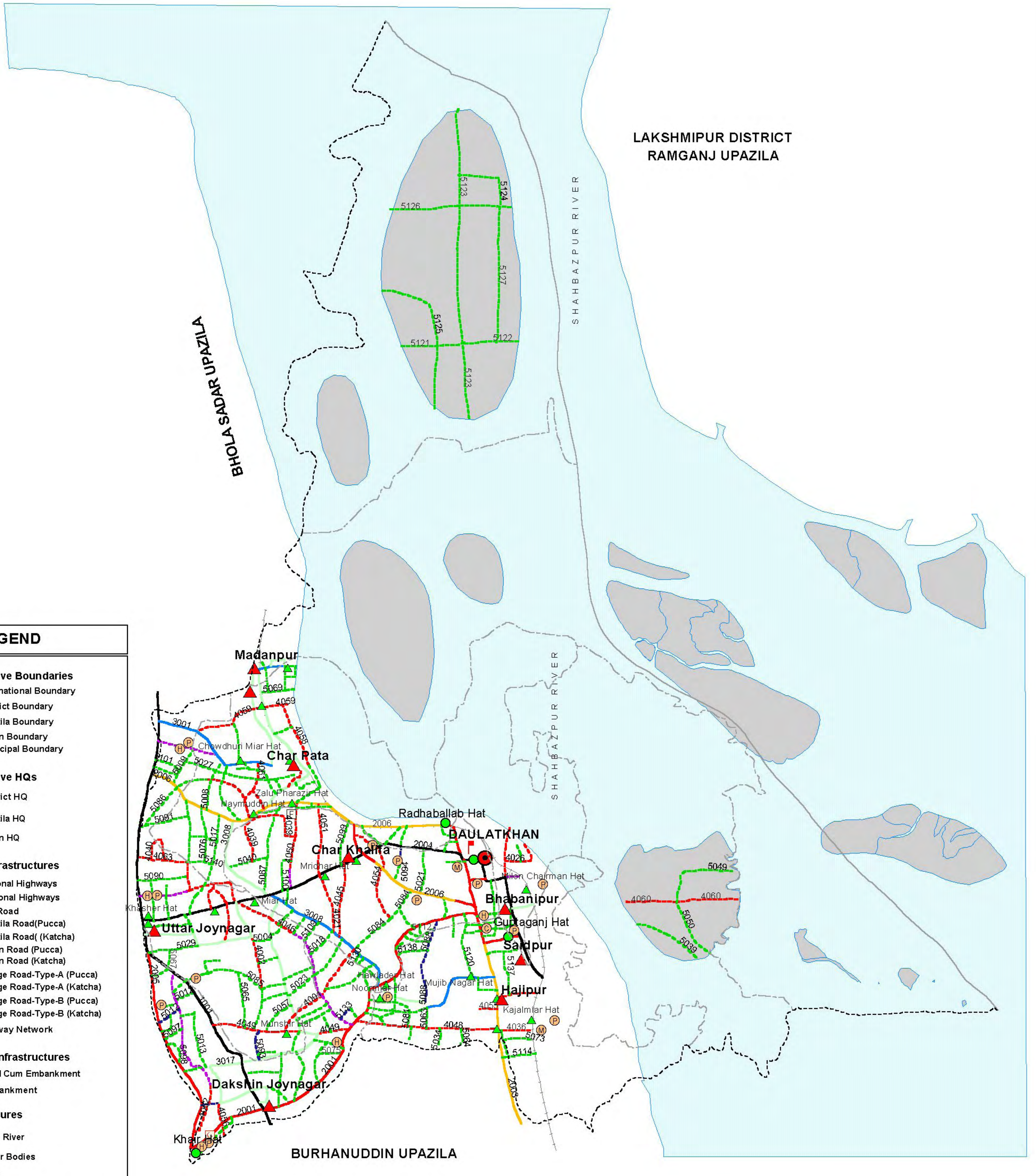
**DIVISION : BARISAL**

**DISTRICT : BHOLA**

ROAD CODE	ROAD NAME	CREST WIDTH (m)	TOTAL LENGTH (Km)	SURFACE TYPE-WISE BREAKE-UP (Km)				STRUCTURE		EXISTING GAP		
				EARTHEN	FLEXIBLE PAVEMENT (BC)	BRICK PAVEMENT (WBM/HBB/BFS)	RIGID PAVEMENT (CC/RCC)	NUMBER	SPAN (m)	NUMBER	SPAN (m)	
1	2	3	4	5	6	7	8	9	10	11	12	
509255034	Buterkhal(H/o Guramia) - WDB Embk.( H/o Mehedi Sikder) Nilkamal	2.50	2.80	2.80	0.00	0.00	0.00	0	0.00	1	1.50	
509255035	Buterkhal ( H/o Mahabub Moulabhi) - WDB Embk. near Latifia Madrasha	2.50	2.80	2.80	0.00	0.00	0.00	0	0.00	2	46.00	
509255036	Nilkamal U.HQ (ghosherhat) - H/O Jalal Master vi Buterkhal	3.00	4.40	4.40	0.00	0.00	0.00	1	2.50	1	1.50	
509255037	Kutubganj RHD Bridge - Matin Road near RCC Bridge via Idris Raj	3.05	1.20	1.20	0.00	0.00	0.00	1	15.00	0	0.00	
509255038	East Manika WDB Embk. to 4014 road (Karimpur road)	2.50	5.00	5.00	0.00	0.00	0.00	1	20.00	2	11.21	
509255039	RHD Road(Nayber Bridge) to Aligaon Redg Pry School.	2.50	1.20	1.20	0.00	0.00	0.00	1	15.00	1	14.00	
509255040	Anjurhat road to Maya river	2.50	2.50	2.50	0.00	0.00	0.00	0	0.00	0	0.00	
509255041	East Manika WDB Embk. to Mayer Done(Boarder road)	2.50	4.50	4.50	0.00	0.00	0.00	0	0.00	3	24.50	
509255042	H/O Sobahan Master --Manura Bazar	2.00	2.50	2.50	0.00	0.00	0.00	0	0.00	2	6.00	
509255043	KukriMukri Lanchghat -- Uttar Kukri Redg. Pry School via Babuganj	2.00	4.00	4.00	0.00	0.00	0.00	0	0.00	4	7.82	
509255045	DhalChar Bazar--Upto South COAST office	2.50	2.00	2.00	0.00	0.00	0.00	1	15.00	1	2.50	
509255046	Babuganj 5043 road to Datta Bari	2.00	1.50	1.50	0.00	0.00	0.00	0	0.00	2	11.00	
509255047	Char Patila Purba Bazar to Paschim Bazar	1.50	2.00	2.00	0.00	0.00	0.00	1	0.90	0	0.00	
509255048	GhosherHat - Banglabazar	2.50	2.30	2.30	0.00	0.00	0.00	2	10.60	1	0.00	
509255050	Nurabad D.C. road- Maya river	3.00	6.50	6.50	0.00	0.00	0.00	3	8.75	1	2.00	
509255051	Nurabad D.C. road- Maya river	3.00	6.80	6.80	0.00	0.00	0.00	3	9.05	1	3.00	
509255052	Shashibhussion G.C.-Atkapat road to Bhashanchar via RHD road.	2.80	4.80	4.80	0.00	0.00	0.00	4	44.50	0	0.00	
509255053	Shashibhussion T&T to RHD road	3.00	2.00	2.00	0.00	0.00	0.00	2	1.05	1	2.50	
509255054	RHD road to Kuchimara Bridge(Dewan road)	2.90	3.75	3.25	0.50	0.00	0.00	3	11.05	0	0.00	
509255055	Shashibhussion - Anjurhat road to Bazlur Bazar	2.00	4.50	4.50	0.00	0.00	0.00	2	10.45	3	7.00	
509255056	Ewaspur union boarder to WDB Embk. Via siddique shop	2.50	6.50	6.50	0.00	0.00	0.00	2	12.60	3	15.50	
509255057	Hazariganj H/S to East Halot	2.50	0.60	0.60	0.00	0.00	0.00	1	0.60	1	0.60	
509255058	Chowmohoni Hat to WDB Embk.	2.00	5.00	5.00	0.00	0.00	0.00	2	18.60	1	25.00	
509255059	Char Madraj UP-Abuganj road to Kangalirhat(WDB)	3.00	4.15	4.15	0.00	0.00	0.00	4	23.20	0	0.00	
<b>VILLAGE ROAD-B TOTAL: 43 Nos. Road</b>				140.60	140.10	0.50	0.00	0.00	51	332.41	48	458.23
<b>CHARFASSION UPAZILA TOTAL: 146 Nos. Road</b>				676.07	584.42	79.19	12.46	0.00	341	2924.28	179	1461.82



# ROAD MAP DAULATKHAN UPAZILA BHOLA DISTRICT



**LEGEND**

**Administrative Boundaries**

- International Boundary
- District Boundary
- - - Upazila Boundary
- - - Union Boundary
- - - Municipal Boundary

**Administrative HQs**

- District HQ
- Upazila HQ
- ▲ Union HQ

**Physical Infrastructures**

- National Highways
- Regional Highways
- Zila Road
- Upazila Road(Pucca)
- Upazila Road( Katcha)
- Union Road (Pucca)
- Union Road (Katcha)
- Village Road-Type-A (Pucca)
- Village Road-Type-A (Katcha)
- Village Road-Type-B (Pucca)
- Village Road-Type-B (Katcha)
- Railway Network

**Agricultural Infrastructures**

- Road Cum Embankment
- Embankment

**Natural Features**

- Wide River
- Water Bodies
- Char

**Socio-Economic Infrastructures**

- Growth Centre
- ▲ Small Bazar
- Police Station
- Upazila Health Complex
- Family welfare Centre
- Community Clinic
- Post Office
- College
- High School
- Primary School
- Madrasa

Compiled from : LGED Upazila Base Maps 1994-95, Landsat TM 1998,  
GPS Survey 1999 and Field Checking in May 2001  
Projection : Lambert's Conformal Conic

PREPARED BY : GIS UNIT  
LOCAL GOVERNMENT ENGINEERING DEPARTMENT

TAZUMUDDIN UPAZILA

N

SCALE

1 0 1 Kilometers

R.F: 1: 1,90,000



## BASIC INFORMATION OF ROAD

**DIVISION : BARISAL**

**DISTRICT : BHOLA**

ROAD CODE	ROAD NAME	CREST WIDTH (m)	TOTAL LENGTH (Km)	SURFACE TYPE-WISE BREAK-UP (Km)				STRUCTURE		EXISTING GAP	
				EARTHEN	FLEXIBLE PAVEMENT (BC)	BRICK PAVEMENT (WBM/HBB/BFS)	RIGID PAVEMENT (CC/RCC)	NUMBER	SPAN (m)	NUMBER	SPAN (m)
1	2	3	4	5	6	7	8	9	10	11	12

**UPAZILA : DAULATKHAN**

**ROAD TYPE : UPAZILA ROAD**

509292001	Azad Nagar - Noormiar hat Daulatkhan shibpur ( miar hat- Mridher hat ). (UZR #584)	4.25	12.40	2.70	9.30	0.40	0.00	12	72.43	0	0.00	
509292003	Udaypur-Daroga bari- Bangla bazaar-Daulatkhan (UZR #580)	7.00	4.75	3.60	1.15	0.00	0.00	2	17.00	1	30.00	
509292005	Bangla bazaar -Khayer hat - Azadnagar (UZR #591)	4.87	6.00	0.00	6.00	0.00	0.00	2	32.50	0	0.00	
509292006	Guinger hat- Charpata school- Dalil khan hat Halipad Daulatkhan bazaar. (UZR #581)	5.00	12.40	8.40	4.00	0.00	0.00	6	38.00	0	0.00	
<b>UPAZILA ROAD TOTAL: 4 Nos. Road</b>				35.55	14.70	20.45	0.40	0.00	22	159.93	1	30.00

**ROAD TYPE : UNION ROAD**

509293001	Bhola-Charfession RHD (Contractor bari Bazar) to Medua & Madanpur UP office via charpata UP office.	4.00	7.05	2.40	4.65	0.00	0.00	5	15.10	0	0.00	
509293008	Daulatkhan-Udaypur UZR(Ghosher hat) to Charpata UP office via Sayedpur UP office,Howlader hat,Miar hat & Naymuddin hat.	4.00	13.46	13.46	0.00	0.00	0.00	12	73.90	0	0.00	
509293017	South Joynagar UP Office(Bhola- Charfession RHD) to Miar hat via Box Ali Bazaar .	3.00	9.50	9.50	0.00	0.00	0.00	8	44.26	0	0.00	
509293019	North Joynagar UP office Chaittali Bazaar Road	3.90	6.48	6.48	0.00	0.00	0.00	5	52.40	0	0.00	
509293025	Bhabanipur Up Office to Chairman hat(WAPDA Embankment)	3.00	1.00	1.00	0.00	0.00	0.00	1	0.90	0	0.00	
509293026	Daulatkhan-Guingarhat UZR (Zalufarazir hat) to Medua, Madanpur UP office via Kazirhat, Munshirhat.	4.26	5.10	5.10	0.00	0.00	0.00	0	0.00	0	0.00	
509293027	Medua, Madanpur UP office to WAPDA Embankmen via Majirhat	2.90	2.00	1.00	1.00	0.00	0.00	2	3.04	0	0.00	
<b>UNION ROAD TOTAL: 7 Nos. Road</b>				44.59	38.94	5.65	0.00	0.00	33	189.60	0	0.00

**ROAD TYPE : VILLAGE ROAD-A**

509294001	Kalacopa Hazi bari Mosque to Box Ali road via Munshir hat .	3.00	3.71	3.71	0.00	0.00	0.00	3	21.80	0	0.00
509294002	Chaittali hat to Otaruddin munshir hat road.	3.00	1.50	1.50	0.00	0.00	0.00	2	1.20	0	0.00
509294013	WAPDA Embk - Radha Ballav Lanch Ghat	4.26	1.37	0.00	0.70	0.67	0.00	3	20.09	0	0.00
509294017	Guinger hat WAPDA embankment (Naymuddin Hat) to Kazir hat Rd.	2.74	1.90	1.90	0.00	0.00	0.00	3	2.10	0	0.00
509294021	Mirdhar hat to (bridge)Miar hat- Noormiarhat road	4.87	1.58	0.69	0.00	0.89	0.00	3	11.14	0	0.00
509294026	WAPDA Embk - Bhabanipur Lanch Ghat.	3.00	0.50	0.02	0.00	0.48	0.00	1	2.23	0	0.00
509294028	Bhola-charfession RHD (Khasherhat) to Moulavi sankoo.	4.26	2.00	2.00	0.00	0.00	0.00	3	10.64	0	0.00
509294030	Majhir hat to WAPDA embankment	3.00	0.50	0.50	0.00	0.00	0.00	1	18.59	0	0.00
509294036	Farukmiar hat (GOVT Dghirpar) to WAPDA embankment.	2.00	0.65	0.65	0.00	0.00	0.00	1	24.38	0	0.00
509294039	Ayub Ali member bari - Charpata road (Kalapul) to kacharibari via Naymuddin hat.	2.00	3.35	3.35	0.00	0.00	0.00	2	3.44	0	0.00
509294040	Near Bachu member bari to Tulatali bazaar.	2.44	1.10	1.10	0.00	0.00	0.00	0	0.00	0	0.00
509294045	Banglabazaar - Daulatkhan UZR (east side of Mirdhar hat) to miar hat ,Howlader hat road via west kolakopa NGPS	3.00	2.31	2.31	0.00	0.00	0.00	1	12.00	0	0.00
509294046	Noor miar hat to Chaittali hat UZR	3.90	5.28	1.38	3.90	0.00	0.00	8	28.24	0	0.00
509294047	Taltali bazaar to shibpur Bordar	4.57	1.57	1.57	0.00	0.00	0.00	2	3.00	0	0.00
509294048	South charshuvi Faruk miar hat to Noormiarhat	3.65	3.81	3.81	0.00	0.00	0.00	4	25.31	0	0.00
509294049	Azimuddin RHD to Noormiar hat	3.65	3.79	1.57	2.22	0.00	0.00	3	30.40	0	0.00
509294050	Bangla bazaar - Daulatkhan UZR (Miar hat) to Guingar hat- WAPDA Embankment road.	3.00	2.43	2.43	0.00	0.00	0.00	0	0.00	0	0.00
509294051	Mirdhar hat bridge UZR to Guingar hat - WAPDA UZR	3.00	2.50	2.50	0.00	0.00	0.00	0	0.00	0	0.00
509294052	Chiltatali bazaar UZR to Mizi bari via FFW road	2.50	2.26	2.26	0.00	0.00	0.00	0	0.00	0	0.00
509294053	Chiltatali bazaar UZR to Azim Rari howla Madrasha.	2.50	2.00	2.00	0.00	0.00	0.00	0	0.00	0	0.00
509294054	Daliluddin khan - WAPDA embankment(Near daliluddin hat) to Kolakopa Mahajon bari	2.75	2.87	2.87	0.00	0.00	0.00	0	0.00	0	0.00



## BASIC INFORMATION OF ROAD

### DIVISION : BARISAL

### DISTRICT : BHOLA

ROAD CODE	ROAD NAME	CREST WIDTH (m)	TOTAL LENGTH (Km)	SURFACE TYPE-WISE BREAK-UP (Km)				STRUCTURE		EXISTING GAP		
				EARTHEN	FLEXIBLE PAVEMENT (BC)	BRICK PAVEMENT (WBM/HBB/ BFS)	RIGID PAVEMENT (CC/RCC)	NUMBER	SPAN (m)	NUMBER	SPAN (m)	
1	2	3	4	5	6	7	8	9	10	11	12	
509294055	Majhir hat bridge to (west direction) Mizi bari west side(Mujib nagar hat.)	2.44	1.65	1.65	0.00	0.00	0.00	0	0.00	0	0.00	
509294056	West Joynagar Males bari to khayer hat via cow hat Hospital.	2.13	2.49	2.49	0.00	0.00	0.00	0	0.00	0	0.00	
509294057	Charpata U.P office to Dhania bari	2.00	1.00	1.00	0.00	0.00	0.00	0	0.00	0	0.00	
509294058	Charpata old kazir hat to Gharami bari.	2.50	2.50	2.50	0.00	0.00	0.00	0	0.00	0	0.00	
509294059	Contractor bari - kazirhat road to Meghana river Ghat via Munshirhat.	2.44	1.36	1.36	0.00	0.00	0.00	0	0.00	0	0.00	
509294060	Naymuddin bazaar to CONTructor bari road ( Annda bazaar)	2.44	3.00	3.00	0.00	0.00	0.00	2	4.00	0	0.00	
509294061	Contractor bari - kazirhat road(Chowdhury miar hat) to patowary bari mosque.	2.44	2.65	2.65	0.00	0.00	0.00	0	0.00	0	0.00	
509294062	Khayer hat G.C. to Bhola-Charfession R & H road.	3.00	5.00	1.25	0.00	3.75	0.00	5	32.82	0	0.00	
509294063	Chaitatali Bazar - Bhaola Charfession RHD( via bachumember bari)	3.90	3.67	2.74	0.93	0.00	0.00	4	30.45	0	0.00	
<b>VILLAGE ROAD-A TOTAL: 30 Nos. Road</b>				70.30	56.77	7.75	5.79	0.00	51	281.83	0	0.00

### ROAD TYPE : VILLAGE ROAD-B

509295003	Charpata High school road to WAPDA Embankment.	2.44	1.86	1.86	0.00	0.00	0.00	0	0.00	0	0.00
509295004	Otaruddin Munshir hat road to Pandit bari road.	2.44	1.50	1.50	0.00	0.00	0.00	0	0.00	0	0.00
509295006	Bangla bazar-Daulat UZR to WAPDA embankment	3.65	0.43	0.43	0.00	0.00	0.00	0	0.00	0	0.00
509295008	Naymuddin -Guingerhat road (Sistitala) to Constructure bari road.	3.00	3.00	3.00	0.00	0.00	0.00	0	0.00	0	0.00
509295009	Chargumani-Battala to Chargumani H.School via chargumani Madrasha	3.00	1.67	1.67	0.00	0.00	0.00	0	0.00	0	0.00
509295010	Ram kamal howlader bari (Guinger hat WAPDA embankment) to sharif bari road.	2.44	2.04	2.04	0.00	0.00	0.00	0	0.00	0	0.00
509295012	Khayer hat -B.bazarUZR to Bhola-Charfession RHD road(Hossina Madrasha)	3.00	2.50	2.50	0.00	0.00	0.00	0	0.00	0	0.00
509295013	South Joynagar Daragabari to Garighata road	3.00	2.00	2.00	0.00	0.00	0.00	0	0.00	0	0.00
509295014	Laxmipur Border to Satbaria road	3.00	2.50	2.50	0.00	0.00	0.00	0	0.00	0	0.00
509295017	Banglabazaar -Daulatkhan UZR to Charpata Border(sristitala)	3.65	3.95	3.95	0.00	0.00	0.00	3	24.60	0	0.00
509295018	Kalakopa Pucca Mosque to Mirdher hat road	2.44	2.50	2.50	0.00	0.00	0.00	0	0.00	0	0.00
509295021	Lutfar Rahaman Chawkider bari to Halipad road	2.00	1.50	1.50	0.00	0.00	0.00	0	0.00	0	0.00
509295023	Kalakopa Daroga bari to chawkider bari road	2.00	2.40	2.40	0.00	0.00	0.00	0	0.00	0	0.00
509295024	Helipad road to Doska bridge	2.44	1.45	1.45	0.00	0.00	0.00	0	0.00	0	0.00
509295025	Lahari Jungle bridge to Daulat khan-Hakimuddin road (Guptogonj road)	3.00	1.06	0.00	0.00	1.06	0.00	3	45.19	0	0.00
509295027	Charpata Nagar Member bari to North joynagar Madrash.road	3.00	2.25	2.25	0.00	0.00	0.00	1	16.76	0	0.00
509295029	Chaitatali Road. to Bhola -Chafession R&H Road.	3.00	1.95	1.95	0.00	0.00	0.00	0	0.00	0	0.00
509295032	Bhola- Charfession RHD to Azim rari howla Madrasha road.	2.44	0.50	0.50	0.00	0.00	0.00	0	0.00	0	0.00
509295033	Abi- Abdullah College to Guptagonj road Via Daroger Khal	2.13	2.00	2.00	0.00	0.00	0.00	1	19.81	0	0.00
509295034	Faruk miar hat - Noor miar hat to Moshener hat road	1.52	0.50	0.50	0.00	0.00	0.00	0	0.00	0	0.00
509295035	Faruk miar hat - Noor miar hat to Eddgha road	2.00	0.50	0.50	0.00	0.00	0.00	0	0.00	0	0.00
509295036	Batua bridge to Baradhali via Guptagonj west side bridge	2.13	2.50	2.50	0.00	0.00	0.00	0	0.00	0	0.00
509295037	Daulatkhan -Alimuddin road to (Middle charshuv NGPS Ghosher hat road	2.44	1.15	1.15	0.00	0.00	0.00	0	0.00	0	0.00
509295039	Hazipur Farri ghat-Cy. Shelter Rd. to Gazaria border( NGPS)	2.00	3.00	3.00	0.00	0.00	0.00	0	0.00	0	0.00
509295040	Charkhalifa Doctor bari to Miar hat road	2.00	1.00	1.00	0.00	0.00	0.00	0	0.00	0	0.00
509295042	WAPDA Embankment to Tarafkhan bridge- WAPDA Embankment road	3.00	0.80	0.80	0.00	0.00	0.00	0	0.00	0	0.00
509295047	Charpata subedr bari to Mannan Master bari.	2.44	1.30	1.30	0.00	0.00	0.00	0	0.00	0	0.00
509295049	Hazipur Farri ghat Rd.to Naldogi B.k.pur Adarsha Gram	2.00	2.00	2.00	0.00	0.00	0.00	0	0.00	0	0.00
509295050	Hazipur Farri ghat to Cyclon shelter via M. Hazipur N GPS.	2.00	3.00	3.00	0.00	0.00	0.00	0	0.00	0	0.00
509295053	Miar hat -Howlader hat road to Chaitatali - Noormiar hat road via Abbas Sardar bari GPS	1.50	0.60	0.60	0.00	0.00	0.00	0	0.00	0	0.00



## BASIC INFORMATION OF ROAD

**DIVISION : BARISAL**

**DISTRICT : BHOLA**

ROAD CODE	ROAD NAME	CREST WIDTH (m)	TOTAL LENGTH (Km)	SURFACE TYPE-WISE BREAK-UP (Km)				STRUCTURE		EXISTING GAP	
				EARTHEN	FLEXIBLE PAVEMENT (BC)	BRICK PAVEMENT (WBM/HBB/BFS)	RIGID PAVEMENT (CC/RCC)	NUMBER	SPAN (m)	NUMBER	SPAN (m)
1	2	3	4	5	6	7	8	9	10	11	12
509295054	Miar hat -Howlader hat road to Chaillatali - Noormiar hat road	2.00	0.80	0.80	0.00	0.00	0.00	0	0.00	0	0.00
509295055	Chaillatali -Noormiarhat road to South Joynagar GPS	2.74	0.80	0.80	0.00	0.00	0.00	0	0.00	0	0.00
509295057	Miar hat - Azimuddin road to Azimuddin- Noormiarhat road	2.00	1.50	1.50	0.00	0.00	0.00	0	0.00	0	0.00
509295058	Miar hat - Azimuddin road to Chaillatali- Noormiarhat road	2.00	0.80	0.80	0.00	0.00	0.00	0	0.00	0	0.00
509295059	Kalakopa Daulatkhan -Noormiarhat road to Munaf bapari bari road	2.00	2.00	2.00	0.00	0.00	0.00	0	0.00	0	0.00
509295060	Guingerhat -WAPDA embankment road to North Didarullah NGPS.	2.00	1.00	1.00	0.00	0.00	0.00	0	0.00	0	0.00
509295063	Munaf bapari bari road to Faruqe miar hat road.	3.00	2.00	2.00	0.00	0.00	0.00	0	0.00	0	0.00
509295064	Faruqe miar hat - Noormiarhat road to Boaliakhal	1.82	0.55	0.55	0.00	0.00	0.00	0	0.00	0	0.00
509295065	Chaillatali - Otaruddin road to Jalal Mazi bari.	2.00	1.50	1.50	0.00	0.00	0.00	0	0.00	0	0.00
509295067	Middle Joynagar Bhola- Charfession RHD to Baklay bari	2.00	0.21	0.21	0.00	0.00	0.00	0	0.00	0	0.00
509295069	Medua Jalil Bapari bari to WAPDA Embankment	2.00	1.00	1.00	0.00	0.00	0.00	0	0.00	0	0.00
509295072	North Joynagar Bayati bari to S.P Bari	3.00	0.36	0.00	0.36	0.00	0.00	0	0.00	0	0.00
509295073	Kalia GPS to WAPDA Embankment.	1.52	0.75	0.75	0.00	0.00	0.00	1	22.00	0	0.00
509295074	Orni Brick field to Chowdhury bari baridge	1.82	1.09	1.09	0.00	0.00	0.00	1	22.00	0	0.00
509295075	Noormiar hat - Azad Nagar road to Noormiar hat road	2.13	1.00	1.00	0.00	0.00	0.00	0	0.00	0	0.00
509295076	Guinger hat - WAPDA Embankment to Moulavi Sanko via Manir member bari	2.44	3.50	3.50	0.00	0.00	0.00	0	0.00	0	0.00
509295079	Char Lamchipata GPS to Ananda Bazar via Abdul Matin mia's Satalite school.	2.44	1.02	1.02	0.00	0.00	0.00	0	0.00	0	0.00
509295080	Asker Patwary bari to Noormiar hat UZR	1.82	1.00	1.00	0.00	0.00	0.00	0	0.00	0	0.00
509295081	Asker Patwary bari to Guptagonj GC Road	3.00	2.00	2.00	0.00	0.00	0.00	0	0.00	0	0.00
509295082	Box Ali Bridge to Gari Ghata UZR	1.22	1.50	1.50	0.00	0.00	0.00	3	12.88	0	0.00
509295083	Bhola -Charfession RHD rod to (Part) Bangla bazaar UZR road	2.13	1.00	1.00	0.00	0.00	0.00	0	0.00	0	0.00
509295084	Middle Kalakopa GPS road to Chowkider bari road	3.00	2.40	2.40	0.00	0.00	0.00	0	0.00	0	0.00
509295085	Otaruddin RHD to Munshir hat road	3.50	3.00	1.88	1.12	0.00	0.00	4	17.84	0	0.00
509295086	Charpata Komaruddin to Angali rani Members house	3.00	3.00	3.00	0.00	0.00	0.00	0	0.00	0	0.00
509295087	Didarullah NGPS to Guingar hat- WAPDA Embankment	2.44	3.76	3.76	0.00	0.00	0.00	0	0.00	0	0.00
509295088	Abdul Munaf Bapari bari to Noor miar hat road	2.44	3.80	3.80	0.00	0.00	0.00	0	0.00	0	0.00
509295089	Taktakhal Bridge to Amin bari road	2.44	3.25	3.25	0.00	0.00	0.00	3	28.44	0	0.00
509295090	Bhola Charfession RHD to Jalia Dighirpar ( North side of Joynagar High school)	2.44	1.25	1.25	0.00	0.00	0.00	0	0.00	0	0.00
509295091	Bhola Charfession RHD ( Komaruddin) to N.E Char pata GPS.	2.44	0.75	0.75	0.00	0.00	0.00	0	0.00	0	0.00
509295092	Bhola Charfession RHD to Noor miar hat - Khayerhat UZR	3.05	1.30	1.30	0.00	0.00	0.00	0	0.00	0	0.00
509295093	Orni Brick field to Azimuddin Noor miar hat Road.	2.44	1.25	1.25	0.00	0.00	0.00	2	8.50	0	0.00
509295094	Banglabazaar - Daulatkhan UZR to (Kalim Patwary bari) to Helipad rod	1.90	1.50	1.50	0.00	0.00	0.00	0	0.00	0	0.00
509295095	Lahari Jungle UZR to Manan Faragi bari road	2.00	0.75	0.75	0.00	0.00	0.00	0	0.00	0	0.00
509295096	Noormiar hat-Khayer hat UZR to Box Ali Noormiarhat road	2.10	2.15	2.15	0.00	0.00	0.00	0	0.00	0	0.00
509295097	Banglabazaar - Khayer hat UZR to Jahiruddin Bapari bari	2.05	1.20	1.20	0.00	0.00	0.00	0	0.00	0	0.00
509295098	Banglabazaar - Khayer hat UZR to Khayer hat UZR	2.00	0.70	0.70	0.00	0.00	0.00	0	0.00	0	0.00
509295099	Bangla bazaar - Daulatkhan UZR to Jahungir Mia's House) WAPDA	2.05	1.30	1.30	0.00	0.00	0.00	0	0.00	0	0.00
509295100	Banglabazaar - Daulatkhan UZR to Ayub ali member bari- Charpata rod	1.80	1.40	1.40	0.00	0.00	0.00	0	0.00	0	0.00
509295101	Bhola Charfession RHD road to Nurul Islam House ( North side of Guingar Hat)	2.13	1.00	1.00	0.00	0.00	0.00	0	0.00	0	0.00
509295102	Banglabazaar - Daulatkhan UZR to Miar hat - Howlader hat road	3.00	0.80	0.80	0.00	0.00	0.00	0	0.00	0	0.00
509295103	Daulatkhan-Noor miar hat UZR to Community clinic road	2.00	1.00	1.00	0.00	0.00	0.00	0	0.00	0	0.00
509295104	Banglabazaar - Daulatkhan UZR to Jalil Moulavi bari( East side of Taktakhal Bridge)	2.00	1.00	1.00	0.00	0.00	0.00	1	22.00	0	0.00
509295105	Chaillatali- Noormiarhat road to Howlader para NGPS	2.00	0.61	0.61	0.00	0.00	0.00	0	0.00	0	0.00
509295106	Radha Ballab UZR to WAPDA Embankment	2.00	1.20	1.20	0.00	0.00	0.00	0	0.00	0	0.00
509295107	Charpata Old Kazir hat to Doctor bari	2.13	0.50	0.50	0.00	0.00	0.00	0	0.00	0	0.00



## BASIC INFORMATION OF ROAD

**DIVISION : BARISAL**

**DISTRICT : BHOLA**

ROAD CODE	ROAD NAME	CREST WIDTH (m)	TOTAL LENGTH (Km)	SURFACE TYPE-WISE BREAK-UP (Km)				STRUCTURE		EXISTING GAP	
				EARTHEN	FLEXIBLE PAVEMENT (BC)	BRICK PAVEMENT (WBM/HBB/ BFS)	RIGID PAVEMENT (CC/RCC)	NUMBER	SPAN (m)	NUMBER	SPAN (m)
1	2	3	4	5	6	7	8	9	10	11	12
509295108	South Joynagar GPS to Mostafiz Talukder bari.	2.44	0.43	0.43	0.00	0.00	0.00	0	0.00	0	0.00
509295109	Miar hat -Howlader hat(Daraga bari) to Habibullah howla. Bari.	2.74	1.50	1.50	0.00	0.00	0.00	0	0.00	0	0.00
509295110	Sayedpur Noor Mosque (Sekender Mistri bari) to Unus Mohari bari.	2.00	1.00	1.00	0.00	0.00	0.00	1	15.00	0	0.00
509295111	Daulatkhan- Udaypur RD (Charshuvi Madrasha) to Dulal Member bari.	2.00	1.00	1.00	0.00	0.00	0.00	0	0.00	0	0.00
509295112	Munaf Bapari bari to Doska bridge Road	2.00	0.50	0.50	0.00	0.00	0.00	0	0.00	0	0.00
509295113	GOVT Dighir par ZilaParished Bridge to Sharajgonj road	2.44	2.00	2.00	0.00	0.00	0.00	0	0.00	0	0.00
509295114	Daulatkhan- Udaypur (Chapader Khal) to WAPDA Embankment	2.44	1.00	1.00	0.00	0.00	0.00	0	0.00	0	0.00
509295115	Bamonpur GPS Road to WAPDA Embankment	2.44	0.30	0.30	0.00	0.00	0.00	0	0.00	0	0.00
509295116	Abi-Abdullah College rod to Betua Bridge road	2.44	0.30	0.30	0.00	0.00	0.00	0	0.00	0	0.00
509295117	Baradhali Daragar Khal (South side of College) to Udaypur road	2.44	1.00	1.00	0.00	0.00	0.00	0	0.00	0	0.00
509295118	West Bijoypur GPS to Udaypur road	2.44	1.00	1.00	0.00	0.00	0.00	0	0.00	0	0.00
509295119	West side of Halima Khatun Womens College to Khaserhat road	3.66	1.00	1.00	0.00	0.00	0.00	1	22.00	0	0.00
509295120	Charshubi Mahila Madrasha to Mannan Farazi bari	2.13	1.00	1.00	0.00	0.00	0.00	0	0.00	0	0.00
509295121	Madanpur Char Tobgi Road	1.50	1.00	1.00	0.00	0.00	0.00	1	27.00	0	0.00
509295122	Madanpur Khayagst to Madanpur road	1.50	1.50	1.50	0.00	0.00	0.00	0	0.00	0	0.00
509295123	Madanpur Char Patila Mouza road	1.50	5.00	5.00	0.00	0.00	0.00	0	0.00	0	0.00
509295124	Madanpur Char Fakira Mouza road	1.50	3.00	3.00	0.00	0.00	0.00	1	18.00	0	0.00
509295125	Medua Border to Shibpur Border Road	1.50	3.00	3.00	0.00	0.00	0.00	0	0.00	0	0.00
509295126	Medua Shikder bari road	1.50	2.00	2.00	0.00	0.00	0.00	0	0.00	0	0.00
509295127	Madanpur Lutu Patwary bari road	1.50	1.50	1.50	0.00	0.00	0.00	0	0.00	0	0.00
509295128	Kolakopa Nuru Bapari bari to Noor miar hat road	2.44	0.50	0.50	0.00	0.00	0.00	0	0.00	0	0.00
509295129	Howlader hat to Goni Howlader Dighi road	2.44	1.50	1.50	0.00	0.00	0.00	0	0.00	0	0.00
509295130	Howlader hat - Miarhat road to(Janu bapari bari) to Afzal Mia's bari	2.44	0.50	0.50	0.00	0.00	0.00	0	0.00	0	0.00
509295131	Kalakopa Doska khal road to Meher Ali Munshi bari road	2.44	0.30	0.30	0.00	0.00	0.00	0	0.00	0	0.00
509295132	Kalakopa Miar hat road ( Anowars Shop) to Howlader bari Dighi	2.44	0.50	0.50	0.00	0.00	0.00	0	0.00	0	0.00
509295133	Noor miar hat - Chailtatali road to Palwan bari road	2.44	0.50	0.50	0.00	0.00	0.00	0	0.00	0	0.00
509295134	Charpata Sayed master bari to Khaliluddin bari.	2.44	1.00	1.00	0.00	0.00	0.00	0	0.00	0	0.00
509295135	Shukdev - Radhaballab road to Banglabazaar-Daulatkhan UZR	2.44	1.00	1.00	0.00	0.00	0.00	0	0.00	0	0.00
509295136	Banglabazaar- Khayer hat UZR to Naya howla GPS-Hosainia Madrasha rod	2.44	1.00	1.00	0.00	0.00	0.00	0	0.00	0	0.00
509295137	Baradhali Kamal Compani bari to Majhirhat Iron bridge road	2.44	1.00	1.00	0.00	0.00	0.00	0	0.00	0	0.00
509295138	Daulatkhan - Noormiar hat road to Munaf Bapari Bari road	2.13	1.00	1.00	0.00	0.00	0.00	0	0.00	0	0.00
509295139	Banglabazaar- Daulatkhan UZR ( Hasmata Bapari bari) to WAPDA Embankment	3.05	0.60	0.60	0.00	0.00	0.00	0	0.00	0	0.00
509295140	Moulovi Sankoo road - Sharif bari Bridge	3.05	1.25	1.25	0.00	0.00	0.00	0	0.00	0	0.00
509295141	Batua bridge to Guptagonj by pass road via kashem Farazi bari .	2.44	1.50	1.50	0.00	0.00	0.00	1	30.00	0	0.00
509295142	Oteruddin Munshir hat road to Chowdhuri bari	2.00	1.50	1.50	0.00	0.00	0.00	0	0.00	0	0.00
509295143	Charpata Chowdhuri miar hat to Shibpur Border road	1.50	1.50	1.50	0.00	0.00	0.00	1	1.50	0	0.00
509295144	Banglabazaar-Khayer hat UZR (Rashied khan Shops) to Farid member bari road	1.60	2.00	2.00	0.00	0.00	0.00	1	0.60	0	0.00
509295145	Goptagonj GC- Khayer hat GC road to Munaf Bapari bari Noormiar hat roads Via Sayed master bari	2.44	0.93	0.93	0.00	0.00	0.00	1	2.44	0	0.00
509295146	Daulatkhan- Khayer hat UZR to Khayer WAPDA Embankment(South side of Khayer hat Bazaar)	3.00	1.25	1.25	0.00	0.00	0.00	2	1.20	0	0.00
509295147	Charpata WAPDA embankment to Charpata High school road	3.00	1.25	1.25	0.00	0.00	0.00	1	0.90	0	0.00
509295148	Daulatkhan- Khayer hat to UZR to ( Shahealam diller bari) Box Ali -Noormiar hat road	2.44	1.50	1.50	0.00	0.00	0.00	0	0.00	0	0.00
509295149	Otaruddin - Munshir hat road ( east side of Kader charman bari) to miar har hat -Azimuddin road.	2.44	1.10	1.10	0.00	0.00	0.00	2	4.00	0	0.00
509295150	Nalgora Rari bari to Mazi bari ( Sharif bari sistetala road)	1.83	3.05	3.05	0.00	0.00	0.00	1	1.50	0	0.00



## BASIC INFORMATION OF ROAD

**DIVISION : BARISAL**

**DISTRICT : BHOLA**

ROAD CODE	ROAD NAME	CREST WIDTH (m)	TOTAL LENGTH (Km)	SURFACE TYPE-WISE BREAKE-UP (Km)				STRUCTURE		EXISTING GAP		
				EARTHEN	FLEXIBLE PAVEMENT (BC)	BRICK PAVEMENT (WBM/HBB/BFS)	RIGID PAVEMENT (CC/RCC)	NUMBER	SPAN (m)	NUMBER	SPAN (m)	
1	2	3	4	5	6	7	8	9	10	11	12	
509295151	South joynagar Shasealam diller bari road to Noor mir miar hat - Azade Nagar road	2.74	0.50	0.50	0.00	0.00	0.00	0	0.00	0	0.00	
509295152	Medua Hadis Kerani shops to Majhir hat khal bridge Via Patwary bari	2.13	2.00	2.00	0.00	0.00	0.00	2	28.50	0	0.00	
509295153	Medua Hassan ali Member bari ro ( north direction) Mazhir hat khal bridge.	1.50	1.00	1.00	0.00	0.00	0.00	0	0.00	0	0.00	
509295154	Medua Nuru sarder bari to ( North direction) WAPDA Embankment	1.82	3.00	3.00	0.00	0.00	0.00	3	3.60	0	0.00	
509295155	Kalakopa shizuddin Hazi bari more to ( North direction) Moulovi shaheb bari	1.82	1.00	1.00	0.00	0.00	0.00	1	0.60	0	0.00	
509295156	Bhola- Charfassion RHD to Bangla bazaar- Khayer hat UZR road (Gafur sekder bari at south joynagar)	1.50	0.50	0.50	0.00	0.00	0.00	1	0.90	0	0.00	
509295157	Bhola -Charfassion RHD to ( Magibul munshi bari) Bangla bazaar Khayer hat UZR at south Joynagar	1.80	1.00	1.00	0.00	0.00	0.00	0	0.00	0	0.00	
509295158	Bhola Charfassion RHD (East direction) to south side of Hakim uddin howlader bari at south joynagar UP office	2.44	1.00	1.00	0.00	0.00	0.00	2	1.50	0	0.00	
509295159	West side of Naziur rahman bridge to Chunni Howlader bari at south joynagar union	2.74	1.00	1.00	0.00	0.00	0.00	2	15.50	0	0.00	
509295160	Daulatkhan Khayer hat UZR to (North direction) Biler middle road .	1.80	1.00	1.00	0.00	0.00	0.00	1	0.60	0	0.00	
509295161	South joynagar Hakimuddin howlader bari ( North side) Noormahammed bari road	1.80	1.50	1.50	0.00	0.00	0.00	3	1.80	0	0.00	
509295162	Charpata WAPDA Embankment ( East dirction) Gharami bari road	2.74	1.25	1.25	0.00	0.00	0.00	2	27.60	0	0.00	
509295163	Charpata Baytul fhala Madrasha to charkhalifa Border.	1.82	2.00	2.00	0.00	0.00	0.00	0	0.00	0	0.00	
509295164	Middle charpata Tarafkhan WAPDA embackment road to Ananda bazaar road via Aradhan bari	1.50	1.25	1.25	0.00	0.00	0.00	2	1.20	0	0.00	
509295165	Charpata Tarafkhan bridge / WAPDA embankment road to (west direction) Annnda bazaar road via Ushub Farazi bari road.	1.50	3.00	3.00	0.00	0.00	0.00	0	0.00	0	0.00	
509295166	Baradhali 6 no ward Kanai Misturi bari to (west direction) Bagla misturi bari	2.44	1.50	1.50	0.00	0.00	0.00	1	0.60	0	0.00	
509295167	Chotta Dhali Attat uddin bapari bari to Manik driver bari road Infront of Clinic	1.60	1.50	1.50	0.00	0.00	0.00	0	0.00	0	0.00	
509295168	Bangla bazaar -daulatkhana road to Char khalifa Connecting road via Mahammed Ali Member House	2.13	0.50	0.50	0.00	0.00	0.00	0	0.00	0	0.00	
509295169	Mridhar hat Azimuddin road to ( Farid Chirman bari ) Otteruddin road.	1.52	1.50	1.50	0.00	0.00	0.00	0	0.00	0	0.00	
509295170	Miar hat - Azimuddin hat to Miar hat Howlader hat road via Gzzi bari bridge	1.52	2.00	2.00	0.00	0.00	0.00	1	10.00	0	0.00	
509295171	Bhola -Charfassion RHD road to (Infront of Guinger hat High school ) charpata Border.	2.00	2.00	2.00	0.00	0.00	0.00	0	0.00	0	0.00	
509295172	Medua Eashin mazi bari to ( South direction ) Khal par)	2.00	1.00	1.00	0.00	0.00	0.00	0	0.00	0	0.00	
509295173	Bangla bazaar Daulatkhan RHD ( Infront of ) Kalim patwary bari ) to WAPDA embankment	1.60	1.00	1.00	0.00	0.00	0.00	1	0.90	0	0.00	
<b>VILLAGE ROAD-B TOTAL: 141 Nos. Road</b>				204.91	202.37	1.47	1.06	0.00	59	457.46	0	0.00
<b>DAULATKHAN UPAZILA TOTAL: 182 Nos. Road</b>				355.35	312.78	35.33	7.25	0.00	165	1088.82	1	30.00