

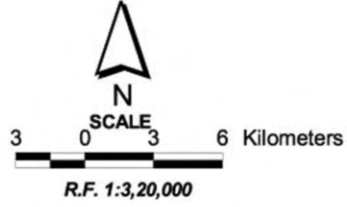
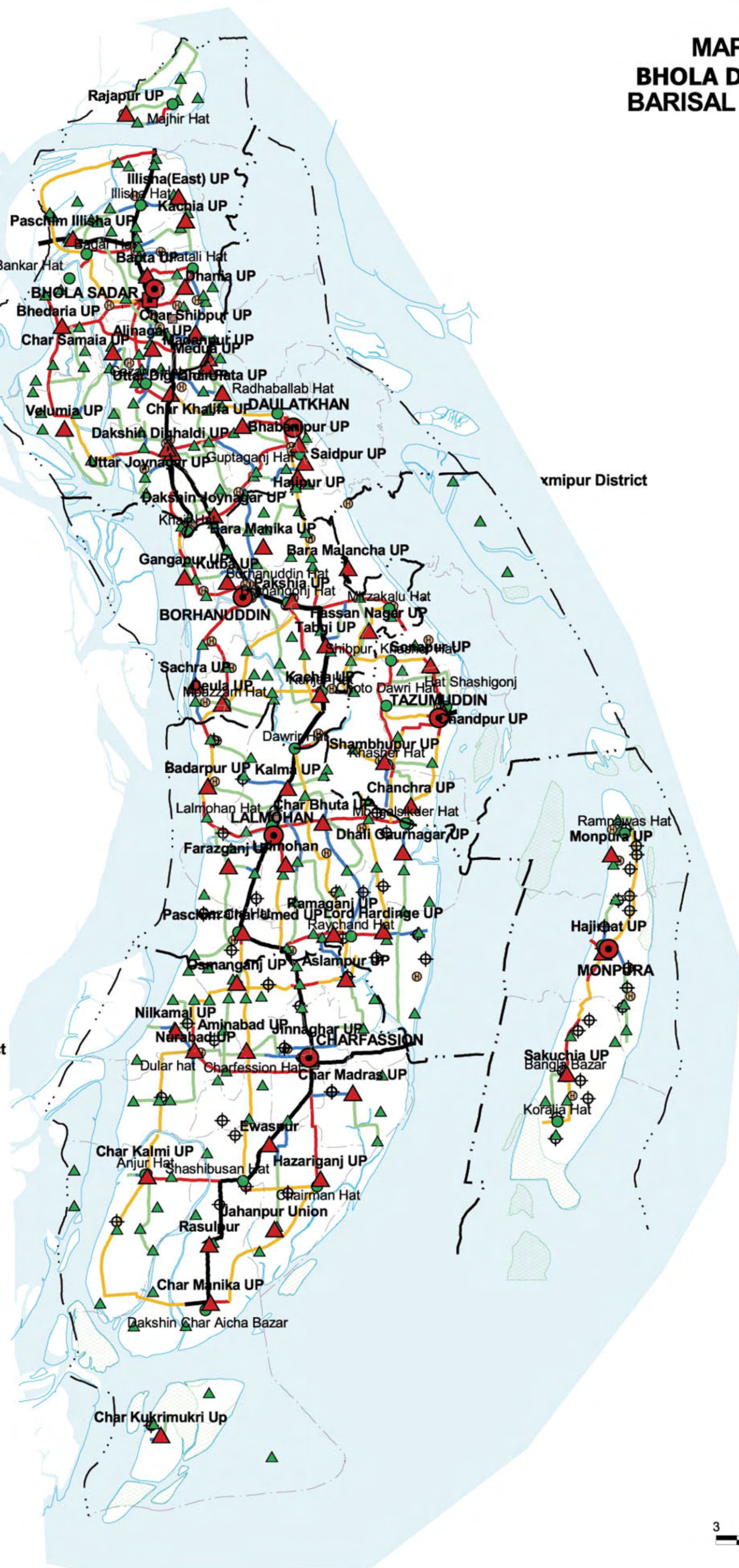
**BHOLA**

# MAP OF BHOLA DISTRICT BARISAL DIVISION

Barisal District

Comipur District

Patuakhali District



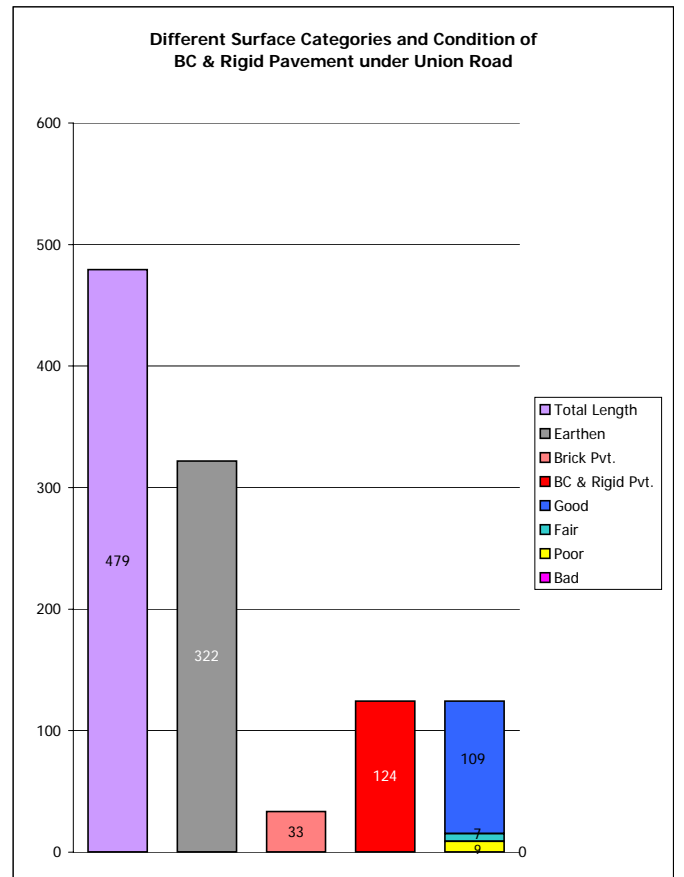
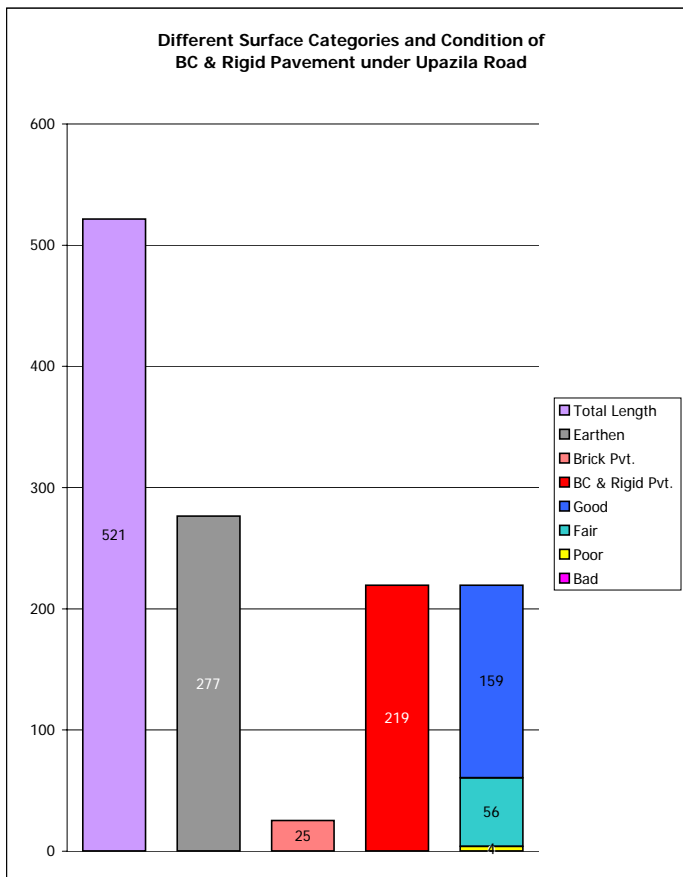
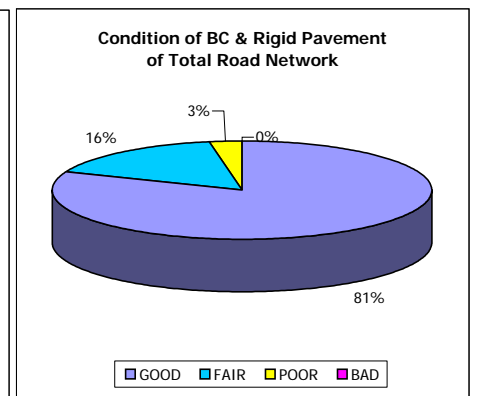
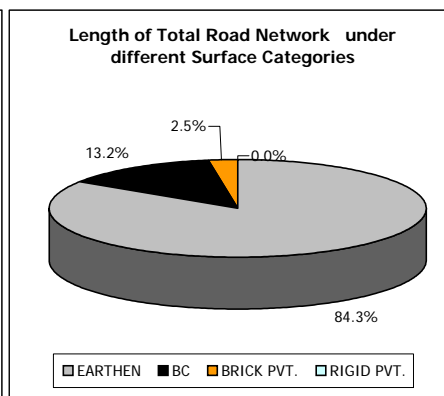
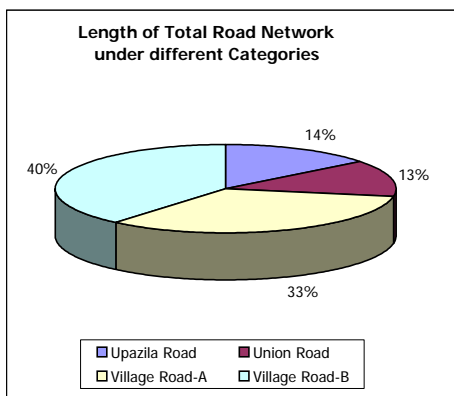
## LEGEND

Administrative Boundary	Physical Infrastructures	Natural Features	Socio-economic Infrastructures
— — — — — International Boundary	— — — — — National Highways	— — — — — Wide River	● Growth Centre
- . . - . . District Boundary	— — — — — Regional Highways	■ Forest	▲ Small Bazar
- . . - . . Upazila Boundary	— — — — — Feeder Road Type-A		⚡ Police Station
	— — — — — Feeder Road Type-B		⊠ Upazila Health Complex
	- - - - - Rural Road (R1)		⊙ College
<b>Administrative HQs</b>	<b>Agricultural Infrastructures</b>		⊙ High School
■ District HQ	— — — — — Embankment		⊙ University
● Upazila HQ			
● Union HQ			

Compiled from : SPOT Image 1989-90, Aerial Photograph 1983-84,  
Topographic Maps, Thana Maps, B.B.S and Field Checking.  
Projection : Lambert's Conformal Conic  
Data Source : GPS Field Survey 1999  
PREPARED BY : GIS UNIT  
LOCAL GOVERNMENT ENGINEERING DEPARTMENT

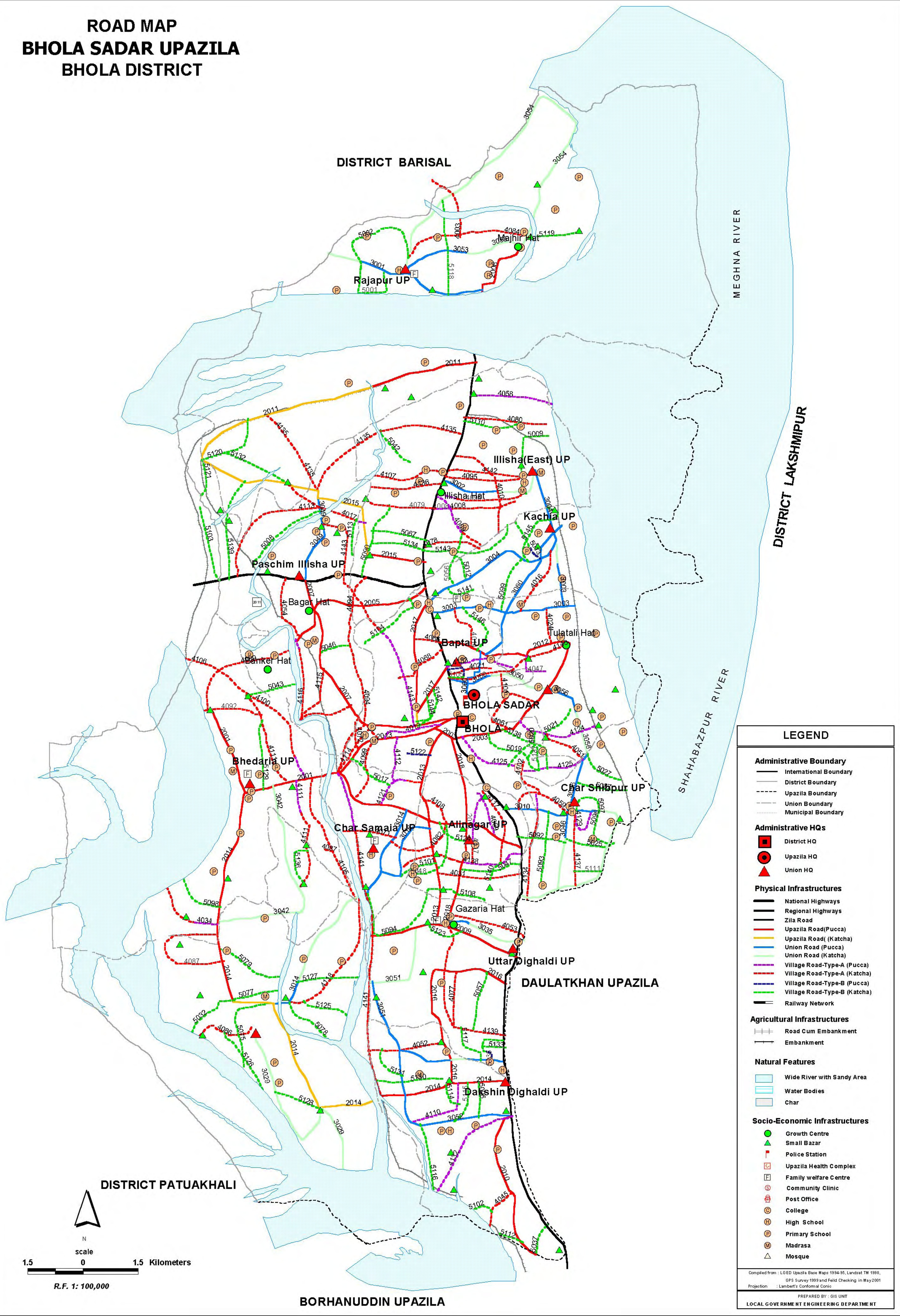
**LOCAL GOVERNMENT ENGINEERING DEPARTMENT  
DISTRICT SUMMARY OF ROAD  
DISTRICT : BHOLA**

ROAD TYPE	NUMBER OF ROAD	TOTAL LENGTH (Km)	SURFACE TYPE-WISE BREAK-UP (Km)				CONDITION OF BC & RIGID PVT. ROAD (As of December, 2003) (Km)				STRUCTURE		EXISTING GAP	
			EARTHEN	FLEXIBLE PAVEMENT (BC)	BRICK PAVEMENT (WBM/HBB/BFS)	RIGID PAVEMENT (CC/RCC)	GOOD	FAIR	POOR	BAD	NUMBER	SPAN (m)	NUMBER	SPAN (m)
Upazila Road	58	521	277	218	25	1	159	56	4	0	374	3206	25	307
Union Road	82	479	322	124	33	0	109	7	9	0	317	2457	50	283
Village Road-A	358	1207	1068	108	30	0	95	13	0	0	450	3050	211	1748
Village Road-B	636	1411	1383	26	1	1	26	1	0	0	290	1967	456	2737
<b>TOTAL</b>	<b>1134</b>	<b>3619</b>	<b>3050</b>	<b>477</b>	<b>90</b>	<b>2</b>	<b>389</b>	<b>77</b>	<b>13</b>	<b>0</b>	<b>1431</b>	<b>10681</b>	<b>742</b>	<b>5075</b>





# ROAD MAP BHOLA SADAR UPAZILA BHOLA DISTRICT



DISTRICT BARISAL

MEGHNA RIVER

DISTRICT LAKSHMIPUR

SHAHABAZPUR RIVER

## LEGEND

- Administrative Boundary**
- International Boundary
  - - - District Boundary
  - Upazila Boundary
  - Union Boundary
  - Municipal Boundary

- Administrative HQs**
- District HQ
  - Upazila HQ
  - ▲ Union HQ

- Physical Infrastructures**
- National Highways
  - Regional Highways
  - Zila Road
  - Upazila Road(Pucca)
  - Upazila Road( Katcha)
  - Union Road (Pucca)
  - Union Road (Katcha)
  - Village Road-Type-A (Pucca)
  - Village Road-Type-A (Katcha)
  - Village Road-Type-B (Pucca)
  - Village Road-Type-B (Katcha)
  - Railway Network

- Agricultural Infrastructures**
- Road Cum Embankment
  - Embankment

- Natural Features**
- Wide River with Sandy Area
  - Water Bodies
  - Char

- Socio-Economic Infrastructures**
- Growth Centre
  - ▲ Small Bazar
  - Police Station
  - Upazila Health Complex
  - Family welfare Centre
  - Community Clinic
  - Post Office
  - College
  - High School
  - Primary School
  - Madrasa
  - ▲ Mosque

DISTRICT PATUAKHALI



N

scale

0 1.5 Kilometers

1.5

R.F. 1: 100,000

BORHANUDDIN UPAZILA

DAULATKHAN UPAZILA

Dakshin Dighaldi UP

Uttar Dighaldi UP

Gazaria Hat

Alinagar UP

BHOLA SADAR

Bapta UP

Paschim Illisha UP

Illisha(East) UP

Rajapur UP



## BASIC INFORMATION OF ROAD

**DIVISION : BARISAL**

**DISTRICT : BHOLA**

ROAD CODE	ROAD NAME	CREST WIDTH (m)	TOTAL LENGTH (Km)	SURFACE TYPE-WISE BREAK-UP (Km)				STRUCTURE		EXISTING GAP	
				EARTHEN	FLEXIBLE PAVEMENT (BC)	BRICK PAVEMENT (WBM/HBB/BFS)	RIGID PAVEMENT (CC/RCC)	NUMBER	SPAN (m)	NUMBER	SPAN (m)
1	2	3	4	5	6	7	8	9	10	11	12

**UPAZILA : BHOLA-S**

**ROAD TYPE : UPAZILA ROAD**

509182001	New Busterminal - Kheya ghat-Banker hat-Hatnar hat (UZR #579)	7.31	12.50	0.00	12.50	0.00	0.00	12	251.53	0	0.00
509182003	Bhola - Tulatalir Hat	7.32	3.75	0.00	3.75	0.00	0.00	4	19.20	0	0.00
509182005	Ilisha R H D ( Parangonj Bazer )- Pagashia Bagar hat Rd.	7.32	6.50	0.00	6.50	0.00	0.00	12	56.70	0	0.00
509182006	Kaper hat - Majir Hat Rd.	7.32	2.50	0.00	0.00	2.50	0.00	7	10.70	0	0.00
509182007	Ilisha Bus Stand Kalghat Pangashia Bazar-up office	7.32	9.70	0.00	9.70	0.00	0.00	6	91.70	0	0.00
509182009	Bhola charfession RHD - Gazaria hat-char kali done - Bauphal Launch Ghat	3.05	6.00	0.00	6.00	0.00	0.00	8	112.66	0	0.00
509182010	Bhola charfession RHD - khair hat	3.05	5.00	0.00	5.00	0.00	0.00	3	32.74	0	0.00
509182011	RHD junction (Chader Matha ) - Wapda closer bazer Road (UZR #591)	7.32	10.00	9.00	1.00	0.00	0.00	2	65.90	0	0.00
509182012	RHD pilot -Tobgi school - Tulatalir hat (UZR #598)	3.05	5.50	0.00	5.50	0.00	0.00	3	4.87	0	0.00
509182013	Bhola Khaya ghat -kalinath Ray BazerDarger road by pass-ponditer pol -Gazaria (UZR #587)	3.05	13.00	0.60	12.40	0.00	0.00	6	59.18	0	0.00
509182014	Bangla bazer -Bagmara -sharif khair hat -velumia-Banker hat	7.32	16.50	4.00	10.00	2.50	0.00	7	69.62	1	91.00
509182015	Ilisha RHD -Roder hat - Santir hat - Wapda closer bazer (UZR #583)	7.32	12.00	9.35	2.65	0.00	0.00	5	112.56	0	0.00
509182016	Bhola - charfession RHD - Kamaruddin - Kamaruddin Rarirhat -Bothala Bazer (UZR #603)	4.88	8.00	0.00	6.50	1.50	0.00	3	36.90	0	0.00
509182017	Ilisha -Kabiraj Bari - colghat RHD Bapta up (UZR #604)	2.90	6.80	1.30	5.50	0.00	0.00	2	19.52	0	0.00
509182018	Bhola - Gazaria GC Road	7.32	5.45	0.00	5.45	0.00	0.00	4	25.00	0	0.00

**UPAZILA ROAD TOTAL: 15 Nos. Road**

123.20    24.25    92.45    6.50    0.00    84    968.78    1    91.00

**ROAD TYPE : UNION ROAD**

509183001	Kaperhat Kheyaghat - Mehendiganj border Road	3.55	4.20	1.10	0.00	3.10	0.00	6	7.80	0	0.00
509183002	Madrasha Hat - East Ilisha UP	3.66	3.50	1.40	0.60	1.50	0.00	2	10.37	0	0.00
509183003	Poranganj RHD - Kachia UP via khorki	3.03	4.60	0.60	4.00	0.00	0.00	3	19.50	0	0.00
509183004	RHD Porangong Bazar - Kachia UP	3.50	5.80	0.00	5.80	0.00	0.00	7	28.75	0	0.00
509183010	Wapda (BIP-2) -Ratanpur Bazer - charpata up -RHD	3.51	12.00	2.50	9.50	0.00	0.00	7	40.69	0	0.00
509183014	Bhola by pass -santirhat - velumia up	4.57	7.50	1.00	5.50	1.00	0.00	8	308.33	0	0.00
509183016	Madrasha Bazer ( south side ) -Nazimuddin Alam Road-Charshemayia up	4.00	3.00	0.00	3.00	0.00	0.00	3	4.60	0	0.00
509183029	Velumia Bazer -Sharuf khan Bazer- Bauphal Ghat	3.00	5.00	4.75	0.00	0.25	0.00	6	41.54	0	0.00
509183035	Uttar Digoldi UP office - Gazaria GC road	3.00	3.00	2.70	0.30	0.00	0.00	1	2.00	0	0.00
509183042	Bheduria UP - Ananda Bazer rd.	3.00	4.00	4.00	0.00	0.00	0.00	2	15.60	0	0.00
509183046	Shibpur UP office - Charpata border UP	3.05	3.20	0.70	2.50	0.00	0.00	3	19.82	0	0.00
509183049	Pashim Ilisha up - Maler hat Road	3.05	2.60	0.00	2.60	0.00	0.00	3	2.80	0	0.00
509183050	Dania UP office road - Abohowa office road	2.90	5.50	4.00	1.50	0.00	0.00	1	18.00	0	0.00
509183051	Dakshin Dighaldi UP (Joyogor high school) -Natun hat Berir hat-Gazaria GC	3.05	8.00	0.50	7.50	0.00	0.00	2	26.55	0	0.00
509183052	Bhola -charfession RHD Bangla Bazer -Dakshin Dighaldi UP via Santir hat	3.05	8.00	0.00	8.00	0.00	0.00	5	5.76	0	0.00
509183053	Rajapur UP office - Majer hat	3.05	4.00	2.00	0.00	2.00	0.00	1	0.90	0	0.00
509183054	Majir hat -Mazidpur - koralia - Rajapur UP	3.05	10.00	10.00	0.00	0.00	0.00	4	9.30	0	0.00
509183056	Dhanua up - Shibpur UP -Connecting Road	4.25	4.00	2.00	2.00	0.00	0.00	1	18.00	0	0.00
509183060	Upa- zila H/Q -kachia up via Baripur -tabgi high school road	3.05	6.00	0.00	6.00	0.00	0.00	0	0.00	0	0.00

**UNION ROAD TOTAL: 19 Nos. Road**

103.90    37.25    58.80    7.85    0.00    65    580.31    0    0.00

**ROAD TYPE : VILLAGE ROAD-A**

509184003	Shop of Belal - Mehendiganj Border	3.61	3.50	3.50	0.00	0.00	0.00	2	31.30	0	0.00
509184008	Ilisha hat - Muchi bari	3.80	2.85	2.61	0.24	0.00	0.00	2	16.60	0	0.00

## BASIC INFORMATION OF ROAD

**DIVISION : BARISAL**

**DISTRICT : BHOLA**

ROAD CODE	ROAD NAME	CREST WIDTH (m)	TOTAL LENGTH (Km)	SURFACE TYPE-WISE BREAK-UP (Km)				STRUCTURE		EXISTING GAP	
				EARTHEN	FLEXIBLE PAVEMENT (BC)	BRICK PAVEMENT (WBM/HBB/BFS)	RIGID PAVEMENT (CC/RCC)	NUMBER	SPAN (m)	NUMBER	SPAN (m)
1	2	3	4	5	6	7	8	9	10	11	12
509184009	Ilisha Road (R.C.C Bridge)- Kachia Union Border	3.02	3.50	3.50	0.00	0.00	0.00	3	40.49	0	0.00
509184010	Suderhat - Ilisha kachia Union bord.	3.62	5.00	5.00	0.00	0.00	0.00	4	19.50	0	0.00
509184014	Kabi Mozzamal Hq. - Tobgi road	3.63	0.59	0.00	0.59	0.00	0.00	0	0.00	0	0.00
509184016	Guramir hat - Dyra P/School	3.64	1.00	0.60	0.40	0.00	0.00	0	0.00	0	0.00
509184017	South char Annda Register primary school - Santir Hat	3.59	1.50	1.10	0.40	0.00	0.00	2	3.11	0	0.00
509184019	Alia Madrasha - khaya ghat	3.61	2.00	0.00	2.00	0.00	0.00	1	1.83	0	0.00
509184021	Chowdhagor Primary school - Hazir hat	2.76	1.50	1.50	0.00	0.00	0.00	0	0.00	0	0.00
509184024	Dhania Master Bari - khorki parangonj Road.	2.31	1.25	1.25	0.00	0.00	0.00	2	3.04	0	0.00
509184031	Taltali - Ponditer Pool	2.90	3.60	3.60	0.00	0.00	0.00	1	0.60	0	0.00
509184034	Bheduria Bangla bazar - Char pata Bheduria via Hazir hat	3.63	2.25	1.50	0.75	0.00	0.00	0	0.00	2	120.00
509184045	Rashid khan shop - WDB Embankment	2.43	3.50	0.50	3.00	0.00	0.00	0	0.00	0	0.00
509184047	Gazipur Rd. - Mannan Talukder bari to Parirhat Rd.	3.66	1.50	0.00	1.50	0.00	0.00	6	21.10	0	0.00
509184049	Charnoabad chowmuhani - Sudurchar kheya ghat.	3.00	1.50	0.00	1.50	0.00	0.00	0	0.00	0	0.00
509184051	Teli bari (Nabipur) - Giringi bazar.	3.25	1.50	1.50	0.00	0.00	0.00	2	0.90	0	0.00
509184052	Balia hat - WDB Emb.	2.43	1.00	1.00	0.00	0.00	0.00	0	0.00	0	0.00
509184053	RHD - North side of Giring hat - Gazaria GC Road	2.30	2.00	2.00	0.00	0.00	0.00	0	0.00	0	0.00
509184054	Pangashia Ghat - Bissa road Ghat	2.13	1.90	1.90	0.00	0.00	0.00	0	0.00	0	0.00
509184058	Junction (Bazar). - RHD via ICE factory Road	3.65	1.25	0.00	1.25	0.00	0.00	0	0.00	0	0.00
509184059	Nabipur cyclone Shelter - Ratanpur bazar	2.43	2.50	2.50	0.00	0.00	0.00	0	0.00	0	0.00
509184061	Pourashava Boundary - West Kanainagar P/S via Hadis Secretary house	2.59	1.00	1.00	0.00	0.00	0.00	2	33.83	0	0.00
509184066	Pilot R H D-West Munshi Kandi Bridge road.	3.60	1.00	1.00	0.00	0.00	0.00	2	20.18	0	0.00
509184068	bapta Burir Mosque to Weast Piar khan rd.	3.00	1.00	1.00	0.00	0.00	0.00	2	7.00	0	0.00
509184069	Puran jugergol -Bypass road-pura kathali -nazi baper shop	3.00	2.50	0.60	1.90	0.00	0.00	1	7.00	0	0.00
509184071	Charsamaya Saheb Ali Bazer Bridge-UP office (Taher mia H/O.)	3.65	1.30	1.30	0.00	0.00	0.00	1	2.50	0	0.00
509184072	Babul Molla Bridge - B.C k nogar	3.22	1.75	1.75	0.00	0.00	0.00	0	0.00	0	0.00
509184077	Ukil Bari - Chachra school Payer khan road	2.85	2.25	2.25	0.00	0.00	0.00	0	0.00	0	0.00
509184078	Pakarmatha RHD Road - Ajgar ali house.	3.05	2.00	2.00	0.00	0.00	0.00	2	1.05	0	0.00
509184079	RHD Road(Ilisha)-Mollah Bari.	2.60	1.50	1.50	0.00	0.00	0.00	1	18.28	0	0.00
509184080	Ilisha RHD Road (Panditer Hat)-WDB Embk kalupur	3.05	1.25	1.25	0.00	0.00	0.00	0	0.00	0	0.00
509184082	Charshamia U.P. office- Bapta union Bord.via By pass road.	3.00	3.25	3.25	0.00	0.00	0.00	4	2.70	0	0.00
509184084	Mazir hat GCCR - Belal shop	2.80	4.00	4.00	0.00	0.00	0.00	0	0.00	0	0.00
509184086	Char Gazi khayghat Hatem ali Rs. pr.school	2.72	3.00	3.00	0.00	0.00	0.00	0	0.00	0	0.00
509184087	Kujupatty pr. School - char gazi khayghat	3.00	2.00	2.00	0.00	0.00	0.00	0	0.00	0	0.00
509184089	Hatner hat - Arujan ali khayghat	2.95	3.00	3.00	0.00	0.00	0.00	2	4.27	0	0.00
509184092	Hatner hat -Beduria lowcost pr. School	2.20	2.00	2.00	0.00	0.00	0.00	0	0.00	0	0.00
509184094	Charpata High school -kalghat road	2.75	1.50	1.50	0.00	0.00	0.00	0	0.00	0	0.00
509184095	Barister Kachahi- Nader Mia Hat.	2.45	2.50	2.50	0.00	0.00	0.00	3	14.70	0	0.00
509184096	Ilisha RHD(Kalam Member Mill Ghor)- Shanir Bridge.	3.00	1.85	1.85	0.00	0.00	0.00	1	2.44	0	0.00
509184099	charnoabad -chowmuhaney By pass road	2.50	2.00	0.35	1.65	0.00	0.00	0	0.00	0	0.00
509184100	charkali - Majeer hat	3.00	4.00	3.70	0.30	0.00	0.00	3	39.50	0	0.00
509184101	Advocat nasiruddine mier bari to kanainoger GPS	2.00	1.00	1.00	0.00	0.00	0.00	0	0.00	0	0.00
509184102	nabipur cyclone shelter - Manan Mujahider Bari	3.00	2.25	0.00	2.25	0.00	0.00	0	0.00	0	0.00
509184105	Kheyaghat bridge - shere Bangla RPS -Nazir Majeer khayghat	3.00	3.00	3.00	0.00	0.00	0.00	0	0.00	0	0.00
509184106	Majeer hat -Taker hat	2.00	2.50	2.50	0.00	0.00	0.00	0	0.00	0	0.00
509184107	Ilisha RHD - sonadugi Mosque	2.50	3.00	3.00	0.00	0.00	0.00	0	0.00	0	0.00
509184108	Agar pole Road - charshifly by pass	2.74	1.25	1.25	0.00	0.00	0.00	0	0.00	0	0.00
509184110	Chandar hat -santir hat(Bathala bazer ) road	3.05	3.00	1.50	0.00	1.50	0.00	2	1.52	0	0.00
509184111	Charkali - Luzarhat- natun hat - Nazirmazi kheyaghat Road	2.74	6.00	3.00	3.00	0.00	0.00	0	0.00	0	0.00
509184112	Agor pole road -Altazer Rahaman college road	3.00	1.50	0.00	1.50	0.00	0.00	0	0.00	0	0.00
509184113	Bhola -Barisal RHD near west pangashia junior Girls High school-Maler hat	2.44	4.00	4.00	0.00	0.00	0.00	0	0.00	0	0.00
509184114	Sadur char Tematha - BholaKhaya ghat - Babul molla bridge	3.05	4.50	4.50	0.00	0.00	0.00	0	0.00	0	0.00

## BASIC INFORMATION OF ROAD

**DIVISION : BARISAL**

**DISTRICT : BHOLA**

ROAD CODE	ROAD NAME	CREST WIDTH (m)	TOTAL LENGTH (Km)	SURFACE TYPE-WISE BREAK-UP (Km)				STRUCTURE		EXISTING GAP	
				EARTHEN	FLEXIBLE PAVEMENT (BC)	BRICK PAVEMENT (WBM/HBB/ BFS)	RIGID PAVEMENT (CC/RCC)	NUMBER	SPAN (m)	NUMBER	SPAN (m)
1	2	3	4	5	6	7	8	9	10	11	12
509184115	Sadur char gangaliar hat -norona road via Dulamiar bari	2.44	4.00	4.00	0.00	0.00	0.00	0	0.00	0	0.00
509184116	Pangasha launchghat -Khaye ghat	2.74	2.50	2.20	0.30	0.00	0.00	0	0.00	0	0.00
509184117	purain jogirgol - Hazir hat -by pass road	3.05	2.00	0.50	1.50	0.00	0.00	0	0.00	0	0.00
509184118	East side velumia bazer -Nazir Mazi kheyra Ghat road	2.74	3.00	3.00	0.00	0.00	0.00	0	0.00	0	0.00
509184121	Agar pol to By pass road	2.74	3.00	3.00	0.00	0.00	0.00	0	0.00	0	0.00
509184124	Bhola - Nasir Majhi Road	4.88	3.75	0.00	1.15	2.60	0.00	3	3.64	0	0.00
509184125	Bhola Pura border - Nabipur road via cyclone shelter	3.66	1.50	0.00	1.50	0.00	0.00	1	1.52	0	0.00
509184129	Agar pol - muslim para Road	3.05	1.30	0.00	1.30	0.00	0.00	1	1.52	0	0.00
509184132	Bangla bazer - Alam Bazer road	3.05	2.00	0.00	2.00	0.00	0.00	0	0.00	0	0.00
509184133	Hazir hat - Porir hat	3.00	3.00	2.10	0.90	0.00	0.00	0	0.00	0	0.00
509184134	Ratanpur DC road ( Vocation ) - Badur bari	3.00	2.00	1.40	0.60	0.00	0.00	0	0.00	0	0.00
509184135	Rajapur up ( New proposed )- janata bazer - Roder hat - RHD junction road	3.00	6.50	4.10	2.40	0.00	0.00	2	54.60	0	0.00
509184136	Bhola -Ilisha RHD - Purba Ilisha up ( NEW) Connection Road	2.10	4.00	4.00	0.00	0.00	0.00	0	0.00	0	0.00
509184137	Shibpur up - charpata up Connecting road via Munceb Bari road	3.66	5.00	2.00	3.00	0.00	0.00	0	0.00	0	0.00
509184138	Bhola - charfession RHD ( Nazu Bepary hat ) - Alinagar up road .	3.05	4.00	2.00	2.00	0.00	0.00	0	0.00	0	0.00
509184139	Bhola - charfession RHD - Gazaria GC via sahid salam high school -uttar Digaldi up ( NEW) connecting road	3.50	5.00	2.60	2.40	0.00	0.00	0	0.00	0	0.00
509184140	Bhola -Ilisha RHD ( Mohajan bari ) -Tulatali gc via porir hat road	3.66	5.50	2.25	3.25	0.00	0.00	0	0.00	0	0.00
509184141	Bhola kheyaghat -Santir hat - Bagmara Road	3.05	10.00	8.50	1.50	0.00	0.00	7	57.92	1	35.00
509184142	East Ilisha UP - RHD Road	3.66	2.00	2.00	0.00	0.00	0.00	0	0.00	0	0.00
509184143	Maler Hat - Colghat Bazar Road	3.05	7.20	4.30	2.90	0.00	0.00	1	1.20	0	0.00
<b>VILLAGE ROAD-A TOTAL: 73 Nos. Road</b>			<b>199.09</b>	<b>146.06</b>	<b>48.93</b>	<b>4.10</b>	<b>0.00</b>	<b>66</b>	<b>413.84</b>	<b>3</b>	<b>155.00</b>

**ROAD TYPE : VILLAGE ROAD-B**

509185001	Rajapur UP office - Lalganj chowmuni	2.06	4.20	4.20	0.00	0.00	0.00	1	16.50	0	0.00
509185002	Char Sultan Chowrasta - UP office	2.45	4.00	4.00	0.00	0.00	0.00	2	1.60	0	0.00
509185008	Malar hat - Shampur RHD Road Near R.C.C Bridge	2.50	2.00	2.00	0.00	0.00	0.00	2	52.41	0	0.00
509185009	Ilisha Embankment - Nader mia hat	2.05	1.75	1.75	0.00	0.00	0.00	0	0.00	0	0.00
509185012	Shahamader GPS - I Kalumia hat road	2.25	1.00	1.00	0.00	0.00	0.00	0	0.00	0	0.00
509185013	Guramiar hat - Ilisha kachia Rd.	2.35	1.60	1.20	0.40	0.00	0.00	0	0.00	0	0.00
509185017	Khayaghat rood - chowmohoni road	3.00	1.25	1.25	0.00	0.00	0.00	0	0.00	0	0.00
509185019	Gazipur - Nasir mia bari	2.39	1.90	1.90	0.00	0.00	0.00	2	2.42	0	0.00
509185020	Algi Te Maiha- Nasir Majhi Madrasha road	3.05	1.00	1.00	0.00	0.00	0.00	2	2.82	0	0.00
509185021	Tulatali - Kanainagar Rd	1.46	2.30	2.30	0.00	0.00	0.00	1	1.22	0	0.00
509185025	West shibpur chowmhani - purba shibpur Gps	2.50	1.30	1.30	0.00	0.00	0.00	0	0.00	0	0.00
509185027	Sader bari Bridge - RHD	2.36	2.50	2.50	0.00	0.00	0.00	0	0.00	0	0.00
509185032	Char Gazi bari - char Gazi khayghat	2.42	3.00	3.00	0.00	0.00	0.00	0	0.00	0	0.00
509185037	Koralia - Bangla Bazar khayerhat	2.42	1.90	1.90	0.00	0.00	0.00	0	0.00	0	0.00
509185042	West Ilisha G.C - Adrash Gram -1	2.44	1.00	1.00	0.00	0.00	0.00	0	0.00	0	0.00
509185043	Uttar Beduria High school Jungiala khayghat	2.73	1.50	1.50	0.00	0.00	0.00	0	0.00	0	0.00
509185046	Jangalia - Charpata Road( West ilisha ) road	2.70	2.74	2.74	0.00	0.00	0.00	0	0.00	0	0.00
509185047	Miji BarirRHD - Luja Ghat ( Alinagar ) road	2.35	1.08	1.08	0.00	0.00	0.00	0	0.00	0	0.00
509185048	By pass Road - North Shashra.	3.20	3.77	3.77	0.00	0.00	0.00	0	0.00	0	0.00
509185056	Shamader School - RHD road	3.20	2.00	2.00	0.00	0.00	0.00	0	0.00	0	0.00
509185057	Gazaria Rd. - Kazi bari Rd.	2.44	2.50	2.50	0.00	0.00	0.00	0	0.00	0	0.00
509185067	Gupta Munshi Govt. Tank - Taju Gshosh H/o.	2.50	2.25	2.25	0.00	0.00	0.00	2	31.16	0	0.00
509185075	Velumia Cyclone shelter Maslam how.bari	2.44	1.50	1.50	0.00	0.00	0.00	0	0.00	0	0.00
509185077	Valumia bazer- Yunush Master Bari	2.44	1.50	1.50	0.00	0.00	0.00	0	0.00	0	0.00
509185078	Bagmara Nashir howalader kheyhat	2.44	1.50	1.50	0.00	0.00	0.00	0	0.00	0	0.00
509185079	RHD - Rahaman Ali Bari	2.44	2.50	2.50	0.00	0.00	0.00	0	0.00	0	0.00
509185087	Kalikithi bridge- WBM Embankment	2.00	1.75	1.75	0.00	0.00	0.00	0	0.00	0	0.00
509185090	Purba Ilisha RHD Raster matha -colghat road	2.44	2.00	2.00	0.00	0.00	0.00	0	0.00	0	0.00

**BASIC INFORMATION OF ROAD**

**DIVISION : BARISAL**

**DISTRICT : BHOLA**

ROAD CODE	ROAD NAME	CREST WIDTH (m)	TOTAL LENGTH (Km)	SURFACE TYPE-WISE BREAK-UP (Km)				STRUCTURE		EXISTING GAP	
				EARTHEN	FLEXIBLE PAVEMENT (BC)	BRICK PAVEMENT (WBM/HBB/ BFS)	RIGID PAVEMENT (CC/RCC)	NUMBER	SPAN (m)	NUMBER	SPAN (m)
1	2	3	4	5	6	7	8	9	10	11	12
509185092	RHD north side fire station - Tematha Road	2.74	3.00	3.00	0.00	0.00	0.00	0	0.00	0	0.00
509185093	Shibpur DC road satalighat school -char pata	2.44	2.50	1.10	1.40	0.00	0.00	0	0.00	0	0.00
509185094	Ponditer pole - Hassain member bari Berry Bandh Ekata Brick field.	3.05	2.00	0.70	1.30	0.00	0.00	0	0.00	0	0.00
509185095	Bangla bazer Eidgha school - santir hat road	3.05	3.50	3.50	0.00	0.00	0.00	0	0.00	0	0.00
509185096	Shibpur DC road -Manike mia bari - shibpur chow muhaie	3.05	2.00	2.00	0.00	0.00	0.00	0	0.00	0	0.00
509185097	Shibpur nearabu Mal bari MOSQUE Ali Reza bari DC road	3.05	2.75	0.40	2.35	0.00	0.00	0	0.00	0	0.00
509185098	Bheduri A. Huq RPS char Gazi bridge	2.44	3.00	3.00	0.00	0.00	0.00	0	0.00	0	0.00
509185099	Kachia Ali bari - Gazir shop	2.00	1.00	1.00	0.00	0.00	0.00	0	0.00	0	0.00
509185100	Dania Aigi Talukder bari - badamtala Nasir Majee road	2.74	2.00	1.55	0.45	0.00	0.00	0	0.00	0	0.00
509185101	Berry bandh - Ponditer pole road	2.44	1.50	1.50	0.00	0.00	0.00	0	0.00	0	0.00
509185102	Korali - kotho bari	2.00	1.10	1.10	0.00	0.00	0.00	1	1.60	0	0.00
509185103	Bhola Barisal RHD - WDB EMBvia pakshia REG pry. School	2.44	3.00	3.00	0.00	0.00	0.00	0	0.00	0	0.00
509185104	Paragong pakha GCCR - colghat road	2.45	3.00	3.00	0.00	0.00	0.00	0	0.00	0	0.00
509185105	Bhola Ilisha -RHD choddoghar road	2.44	2.60	1.00	1.60	0.00	0.00	0	0.00	0	0.00
509185108	Ponditer pol to gazari Gc via Ruhita H/school	2.44	2.50	2.50	0.00	0.00	0.00	0	0.00	0	0.00
509185110	Ponditer hat - Wapda ( West ) Berry Bandh road	3.00	1.05	0.00	1.05	0.00	0.00	0	0.00	0	0.00
509185111	Shibpur paker Matha Hossain sarder bari Mosque - saru sader bari Mosque	3.00	1.50	0.25	1.25	0.00	0.00	0	0.00	0	0.00
509185112	Khair hat High school - Horni bridge via Nipu chow. Bari road	2.44	2.00	2.00	0.00	0.00	0.00	0	0.00	0	0.00
509185113	South char Anndra Register p. school - Daraogarkhal Bridge via Munshi Bari	3.00	2.25	1.85	0.40	0.00	0.00	0	0.00	0	0.00
509185114	Bangla Bazer Bagmara road - Fatema khanom road	2.00	0.60	0.00	0.00	0.00	0.60	0	0.00	0	0.00
509185115	Bangla bazer Bagmara road - santir hat road	3.00	2.00	0.00	2.00	0.00	0.00	0	0.00	0	0.00
509185116	South digaldi santir hat Berry Bandh road	2.44	1.00	1.00	0.00	0.00	0.00	0	0.00	0	0.00
509185117	Joynagar high school - shahid salam connecting road	2.44	1.50	1.50	0.00	0.00	0.00	0	0.00	0	0.00
509185118	charcitaran - kaperhat - FCD Berry road	3.00	5.00	5.00	0.00	0.00	0.00	0	0.00	0	0.00
509185119	Mazir hat Bangerchar Road	2.44	3.50	3.50	0.00	0.00	0.00	0	0.00	0	0.00
509185120	Chandra prashd senior Madrasha - pondet bari road	2.44	1.50	1.50	0.00	0.00	0.00	0	0.00	0	0.00
509185121	closer bazer berry bandh via char Mohamamd all govt p/school	2.44	4.20	4.20	0.00	0.00	0.00	0	0.00	0	0.00
509185122	charnowabad Miah Bari - Salahuddin bari road	3.00	0.30	0.00	0.30	0.00	0.00	0	0.00	0	0.00
509185123	Chowmohani - Gazaria Gccr road	2.44	2.00	2.00	0.00	0.00	0.00	0	0.00	0	0.00
509185124	By pass road - Daroger bari Road	2.44	2.00	2.00	0.00	0.00	0.00	0	0.00	0	0.00
509185125	Tum char - Gusha gram road	2.44	2.00	2.00	0.00	0.00	0.00	0	0.00	0	0.00
509185126	Tumchar Battala-Muzamder bari Road	2.44	1.25	1.25	0.00	0.00	0.00	0	0.00	0	0.00
509185127	Dosh khali Bridge - char Hossain kheyra Ghat	2.44	3.50	3.50	0.00	0.00	0.00	0	0.00	0	0.00
509185128	chandra prashad gps - Dosh khali Bridge road	2.44	2.00	2.00	0.00	0.00	0.00	0	0.00	0	0.00
509185129	Naptar khal bridge - sharif khan bazer	2.44	2.00	2.00	0.00	0.00	0.00	0	0.00	0	0.00
509185130	Charkali GPS - ABDul latif Bowaly Register p/school road	2.44	1.50	1.50	0.00	0.00	0.00	0	0.00	0	0.00
509185131	Battala - notuanhat via Korbankha bari	3.00	2.00	2.00	0.00	0.00	0.00	0	0.00	0	0.00
509185132	Rajapur shantir hat - closer bazer via kashem miah bari road	2.44	2.50	2.50	0.00	0.00	0.00	0	0.00	0	0.00
509185133	Bhola - charfession Rhd - Mirdha bari via Mollah Bari	3.66	2.30	2.30	0.00	0.00	0.00	0	0.00	0	0.00
509185134	tum char Battala - Muzamder Bari road	2.44	1.25	1.25	0.00	0.00	0.00	0	0.00	0	0.00
509185135	Dakhin digaldi Kazibari Grave yard Madrasha road	3.50	0.45	0.00	0.45	0.00	0.00	0	0.00	0	0.00
509185136	Santir hat ( Natun hat ) - charkali -Luzarhat via shaheber char GPS	3.50	1.50	1.00	0.50	0.00	0.00	0	0.00	0	0.00
509185137	Nabipur cyclone shelter road near latial shop - nasir Majee road via shanu member bari road	3.50	1.50	1.00	0.50	0.00	0.00	0	0.00	0	0.00
509185138	dania chaklder bari - Ali Hossain Minstery bari - cyclone shelter road via Moazem house road	2.90	2.00	2.00	0.00	0.00	0.00	0	0.00	0	0.00
509185139	Bhola Barisal RHD Rajapur Tutatali bazer road	2.60	2.00	2.00	0.00	0.00	0.00	0	0.00	0	0.00
509185140	RHD Nazu Bepary bazer - Hazir hat road	2.95	1.10	0.00	1.10	0.00	0.00	0	0.00	0	0.00
509185141	Kachia दौर Abdul Haque shop Audud patwary bari via Tell bari road	3.00	1.00	0.51	0.49	0.00	0.00	0	0.00	0	0.00
509185142	North side of coalghat bazer - pairkhan road	3.00	1.00	1.00	0.00	0.00	0.00	0	0.00	0	0.00



## BASIC INFORMATION OF ROAD

**DIVISION : BARISAL**

**DISTRICT : BHOLA**

ROAD CODE	ROAD NAME	CREST WIDTH (m)	TOTAL LENGTH (Km)	SURFACE TYPE-WISE BREAKE-UP (Km)				STRUCTURE		EXISTING GAP		
				EARTHEN	FLEXIBLE PAVEMENT (BC)	BRICK PAVEMENT (WBM/HBB/BFS)	RIGID PAVEMENT (CC/RCC)	NUMBER	SPAN (m)	NUMBER	SPAN (m)	
1	2	3	4	5	6	7	8	9	10	11	12	
509185143	north side of Guramier hat - paranganj kachia up road	2.65	2.00	2.00	0.00	0.00	0.00	0	0.00	0	0.00	
509185144	Pangashia gc near Bashir Chairman bari - south char ananda p/school via Maler hat road	3.25	2.75	0.75	2.00	0.00	0.00	0	0.00	0	0.00	
509185145	Malerhat Bridge - Santir hat via sahida Rahman p/school road	3.50	2.50	2.00	0.50	0.00	0.00	0	0.00	0	0.00	
509185146	Pairkhan road - jonpure Mirsaheb EIDgha - colghat road	2.00	2.00	2.00	0.00	0.00	0.00	0	0.00	0	0.00	
<b>VILLAGE ROAD-B TOTAL: 80 Nos. Road</b>				163.24	144.60	18.04	0.00	0.60	13	109.73	0	0.00
<b>BHOLA-S UPAZILA TOTAL: 187 Nos. Road</b>				589.43	352.16	218.22	18.45	0.60	228	2072.66	4	246.00