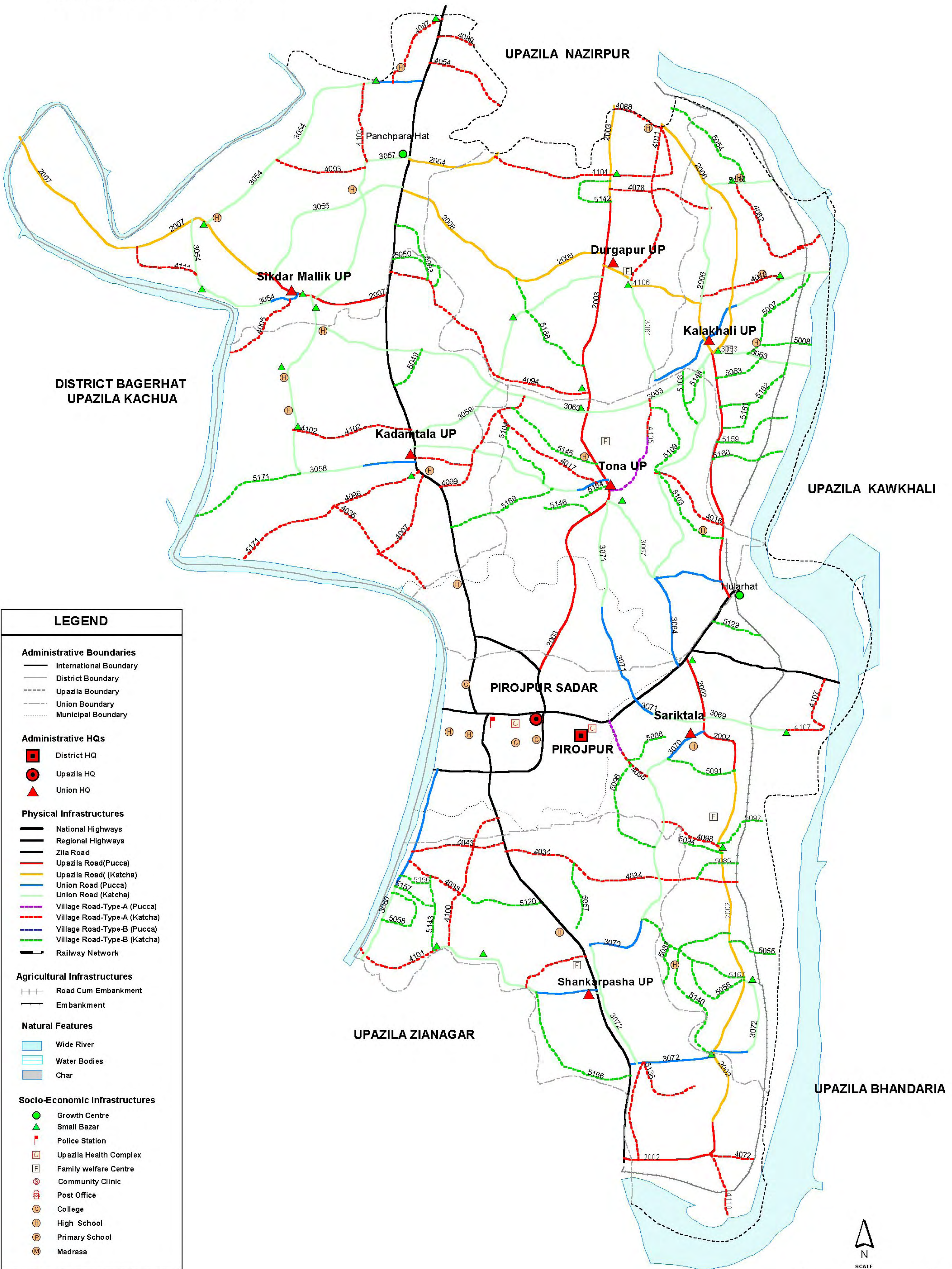


ROAD MAP UPAZILA PIROJPUR SADAR DISTRICT PIROJPUR



LEGEND

Administrative Boundaries

- International Boundary
- District Boundary
- - - Upazila Boundary
- - - Union Boundary
- - - Municipal Boundary

Administrative HQs

- District HQ
- Upazila HQ
- ▲ Union HQ

Physical Infrastructures

- National Highways
- Regional Highways
- Zila Road
- Upazila Road(Pucca)
- Upazila Road(Katcha)
- Union Road (Pucca)
- Union Road (Katcha)
- Village Road-Type-A (Pucca)
- Village Road-Type-A (Katcha)
- Village Road-Type-B (Pucca)
- Village Road-Type-B (Katcha)
- Railway Network

Agricultural Infrastructures

- Road Cum Embankment
- Embankment

Natural Features

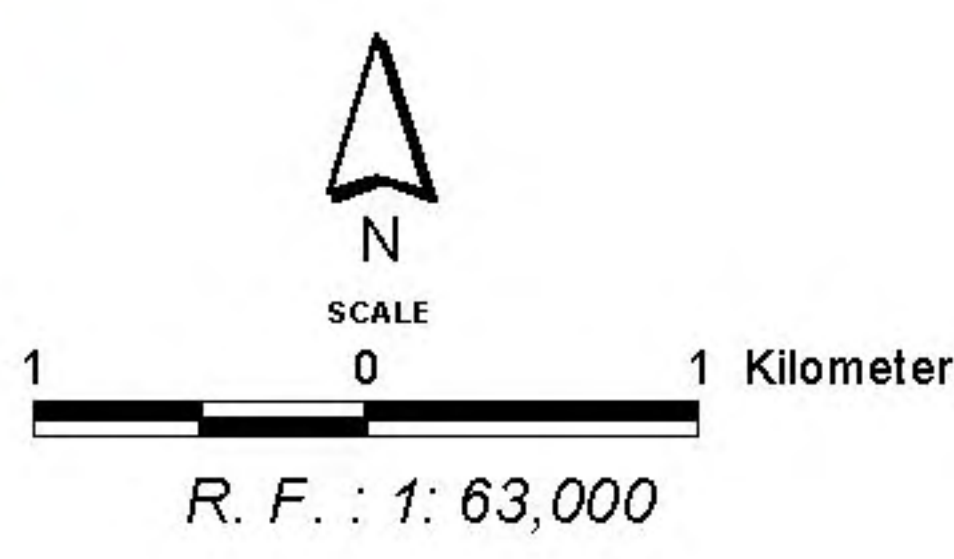
- Wide River
- Water Bodies
- Char

Socio-Economic Infrastructures

- Growth Centre
- ▲ Small Bazar
- ▲ Police Station
- Upazila Health Complex
- Family welfare Centre
- Community Clinic
- Post Office
- College
- High School
- Primary School
- Madrasa

Compiled from : LGED Upazila Base Maps 1994-95, Landsat TM 1998,
GPS Survey 1999 and Field Checking in May 2001
Projection : Lambert's Conformal Conic

PREPARED BY : GIS UNIT
LOCAL GOVERNMENT ENGINEERING DEPARTMENT



BASIC INFORMATION OF ROAD

DIVISION : BARISAL

DISTRICT : PEROJPUR

ROAD CODE	ROAD NAME	CREST WIDTH (m)	TOTAL LENGTH (Km)	SURFACE TYPE-WISE BREAK-UP (Km)				STRUCTURE		EXISTING GAP	
				EARTHEN	FLEXIBLE PAVEMENT (BC)	BRICK PAVEMENT (WBM/HBB/BFS)	RIGID PAVEMENT (CC/RCC)	NUMBER	SPAN (m)	NUMBER	SPAN (m)
1	2	3	4	5	6	7	8	9	10	11	12

UPAZILA : PEROJPUR-S

ROAD TYPE : UPAZILA ROAD

579802002	Parerhat GC - Hularhat GC (Ranipur R&H).	3.50	12.55	8.96	1.62	1.97	0.00	21	239.10	7	49.00
579802003	Perojpur R&H- Sreeramkati GC (upto south Jibogram). (UZR #568)	7.00	11.79	1.55	4.05	6.19	0.00	32	230.20	7	15.00
579802004	Panchpara GC - Sreeramkati GC.	3.00	1.82	1.82	0.00	0.00	0.00	1	16.00	10	71.00
579802006	Hularhat GC - Sreeram kati GC via Kalakhali UP. (UZR #569)	7.00	10.34	4.08	3.79	2.48	0.00	17	200.40	8	75.50
579802007	Jujkhola R&H- Sikder Mallik UP - Kanchua G C.	3.60	8.80	5.80	0.00	3.00	0.00	12	93.10	3	17.00
579802008	Hularhat GC - Panchpara GC.	3.70	8.08	5.03	0.00	3.05	0.00	17	153.90	8	54.00
UPAZILA ROAD TOTAL: 6 Nos. Road			53.38	27.22	9.47	16.69	0.00	100	932.70	43	281.50

ROAD TYPE : UNION ROAD

579803018	Shankarpasha UP- Batazorehat Via NutanHat	3.50	4.00	3.00	1.00	0.00	0.00	5	29.70	3	25.00
579803054	Sikder Mallik UP- Sikdermollik bazar upto R&H via Khontakhata hat & Zoojkhola hat.	3.00	9.80	5.33	0.00	4.47	0.00	13	97.68	3	4.00
579803055	Sikder Mallik UP - Durgapur UP via Panchpara GC.	3.00	3.34	3.34	0.00	0.00	0.00	8	88.60	9	69.00
579803057	Sikder Mallik UP - Panchpara GC.	3.00	3.59	3.26	0.33	0.00	0.00	6	53.15	10	42.00
579803058	Kodomtala UP - Shikder mollick UP via Nikarir hat & porgola Nutanhat.	3.00	5.98	4.88	0.00	1.10	0.00	13	96.58	1	6.00
579803059	Kodom tala UP - Durgapur UP via Bhairampur madrasa & Farazir mazar.	3.66	5.73	5.73	0.00	0.00	0.00	8	75.31	7	65.00
579803060	Perojpur - Lahuri hat	3.00	5.05	2.95	2.10	0.00	0.00	10	86.30	1	4.00
579803061	Durgapur UP- Kolakhali UP upto Rajarkati kheya ghat.	3.00	7.42	2.77	0.00	3.35	1.30	13	91.90	12	38.00
579803063	Shikdermollik UP-Kolakhali UP upto Gojalia Launchghat via Ghop hat.& Challisha hat	3.00	10.33	4.17	0.49	5.68	0.00	20	187.81	5	39.00
579803064	Kolakhali UP - Ranipur hat via Tona high school.	3.00	7.50	4.87	0.00	2.05	0.57	9	122.70	19	141.00
579803067	Tona UP - Hularhat GC.	3.00	3.85	2.52	0.00	0.00	1.33	5	43.58	3	11.00
579803068	Tona UP - Kodomtala UP via pantadubi Taltola Govt. pry. School.	3.00	4.39	3.50	0.43	0.45	0.00	9	78.75	3	9.00
579803069	Shariktola UP - Nalbungia Hat .	3.00	1.30	1.30	0.00	0.00	0.00	2	22.90	0	0.00
579803070	Shariktola UP - Shankarpasha UP.via tulatola& Utter Kalikati GPS	3.00	7.82	4.32	0.00	3.50	0.00	8	85.50	11	92.00
579803071	Shariktola UP - Tona UP via Muktakeshi & Kholishakhali Madrasa.	3.00	5.97	2.65	0.46	0.18	2.69	10	76.50	5	40.00
579803072	Sankarpasha UP Uttar Gazipur hat via kolakopa hat & Gazipur senior Madrasa.	3.66	6.27	3.41	0.00	2.87	0.00	6	69.60	2	7.00
579803074	Kalakhali UP- Kalakhali Bazar up to Kalakhali Khayaghat	3.66	4.56	3.84	0.00	0.72	0.00	7	71.70	10	62.00
UNION ROAD TOTAL: 17 Nos. Road			96.89	61.83	4.81	24.37	5.89	152	1378.26	104	654.00

ROAD TYPE : VILLAGE ROAD-A

579804003	Gaptala H/S - Kumarichira Non-govt. PS	1.50	2.28	2.28	0.00	0.00	0.00	2	15.50	3	30.05
579804005	SikderMallik UP - Bagmara Kheya ghat	3.50	3.93	3.93	0.00	0.00	0.00	1	3.50	6	50.20
579804007	Kadamtala H/S R&H - khanakuniary GPS	4.25	3.72	3.72	0.00	0.00	0.00	3	32.25	0	0.00
579804011	Durgapur Nogarbari - Molobirhat	4.00	3.54	3.54	0.00	0.00	0.00	2	15.00	5	40.68
579804012	Chalpkuria R1 - Rajarkati H/S	2.13	3.50	3.50	0.00	0.00	0.00	0	0.00	12	137.92
579804016	Tona Kundupara - Mulgram	2.43	2.25	2.25	0.00	0.00	0.00	1	1.83	4	10.35
579804017	Tejdashkati FRB - SingDuar	3.04	3.50	3.00	0.00	0.50	0.00	1	6.76	17	135.48
579804034	Bhajjora R&H - Kalikati - Pangashina	3.04	7.56	5.56	0.00	2.00	0.00	5	51.15	17	112.02
579804038	Uttar Namajpur R1- Namajpur GPS	3.60	1.35	1.35	0.00	0.00	0.00	1	8.00	0	0.00
579804040	Mollah bari R&H - Ochhta Bari Bridge.	3.66	1.29	1.04	0.00	0.25	0.00	1	1.83	5	9.15
579804043	Bhajjora R&H - Namajpur Matkhola	3.12	2.60	2.60	0.00	0.00	0.00	0	0.00	8	31.38
579804054	Howla R&H to Purba Sikder Mollik govt pry.school.	2.25	3.25	3.25	0.00	0.00	0.00	0	0.00	7	47.00
579804055	Kadomtala Bazar R&H - Dhuliary GPS upto Dakurtala R1.	1.75	2.00	2.00	0.00	0.00	0.00	0	0.00	3	26.00
579804061	Badura Madrasa - pararhat via Mallik Ice Factory.	1.83	3.05	3.05	0.00	0.00	0.00	4	63.00	8	51.65

BASIC INFORMATION OF ROAD

DIVISION : BARISAL

DISTRICT : PEROJPUR

ROAD CODE	ROAD NAME	CREST WIDTH (m)	TOTAL LENGTH (Km)	SURFACE TYPE-WISE BREAK-UP (Km)				STRUCTURE		EXISTING GAP		
				EARTHEN	FLEXIBLE PAVEMENT (BC)	BRICK PAVEMENT (WBM/HBB/BFS)	RIGID PAVEMENT (CC/RCC)	NUMBER	SPAN (m)	NUMBER	SPAN (m)	
1	2	3	4	5	6	7	8	9	10	11	12	
579804072	Dakhin Gazipur - Kancha KheyaGhat via H/O Salim Gazi.	2.00	4.26	4.26	0.00	0.00	0.00	1	25.00	4	14.00	
579804078	Dakhin Jibongram FRB -UttarBajukati GPS via Kachubunia G.H/S	3.66	2.06	2.06	0.00	0.00	0.00	2	20.00	5	38.00	
579804082	Kalakhali R1 N/H/O Sattar Sarder to Deborkati Khayaghat.	3.05	4.00	4.00	0.00	0.00	0.00	2	20.90	6	67.00	
579804088	Durgapur Lebubari FRB to Nagarbari H/S.	3.66	1.70	1.70	0.00	0.00	0.00	1	8.00	2	10.00	
579804089	Ganakpara R&H to Sreeramkati upto Joypur.	3.00	0.66	0.00	0.00	0.66	0.00	4	37.90	0	0.00	
579804094	Bhairampur R&H - Farazir Mazar - Chalisha Bazar.	3.80	3.28	3.28	0.00	0.00	0.00	3	22.80	4	30.00	
579804097	Ganakpara Bazar R&H - Sikder Mallik Bazer.	3.00	2.39	2.00	0.00	0.39	0.00	0	0.00	5	38.00	
579804098	Dhuppasha R&H - Tulatala - Sariktala Bazar.	3.00	6.00	5.40	0.00	0.60	0.00	1	1.83	3	6.00	
579804099	Dakurtala R&H- TalukderBari FWC.	3.04	2.97	0.00	1.50	1.47	0.00	9	50.02	0	0.00	
579804100	Vijora R&H - Namajpur Primary School - BatazoreHat	3.10	3.25	1.04	0.00	2.21	0.00	6	35.20	0	0.00	
579804101	Batazorehat-Lahuri	3.50	2.06	2.06	0.00	0.00	0.00	2	13.30	2	8.00	
579804102	Ganersha-Porgola Nutan hat	3.66	1.94	1.62	0.00	0.33	0.00	5	67.50	0	0.00	
579804103	Panchpara - Shikder mollick bazar.	3.00	1.60	1.30	0.30	0.00	0.00	1	10.00	6	31.00	
579804104	Panchpara GC - South Jebogram hat	3.66	2.65	2.65	0.00	0.00	0.00	2	18.50	10	58.00	
579804105	Tona UP - Ghop.	3.66	1.72	0.57	0.00	1.15	0.00	12	159.90	0	0.00	
579804107	Nalbunia Hat - Bekutia R&H ferry ghat.	3.66	1.31	1.31	0.00	0.00	0.00	2	26.00	2	66.00	
579804108	From Nimer Bridge - Kadamtola Bazar via Khanakuniary Madrasha	3.05	3.55	3.55	0.00	0.00	0.00	0	0.00	0	0.00	
579804109	South Jibgram bazar Babla High school via house of Shahdat Khan	2.44	1.75	1.75	0.00	0.00	0.00	0	0.00	2	7.00	
579804110	Pangashia to Chithalia kheyaghat via Halder bari	2.44	1.50	1.50	0.00	0.00	0.00	0	0.00	0	0.00	
579804111	Juzkhola Ahmadia Madrasha to Barjala Govt.Pry.school	3.66	1.35	1.35	0.00	0.00	0.00	1	0.90	1	8.00	
VILLAGE ROAD-A TOTAL: 34 Nos. Road				93.80	82.46	1.80	9.54	0.00	75	716.57	147	1062.88
<u>ROAD TYPE : VILLAGE ROAD-B</u>												
579805007	Udaykati H/S - Razertkati Kheyaghat	2.44	2.50	2.50	0.00	0.00	0.00	2	8.83	3	40.76	
579805008	Udaykati H/S - Gazalia Kheyaghat	1.82	5.50	5.50	0.00	0.00	0.00	0	0.00	4	31.99	
579805049	Kadamtala R&H - Uttar Kadamtala	3.00	1.50	1.50	0.00	0.00	0.00	0	0.00	9	56.85	
579805050	Bhairampur R&H to Farazir Mazar	2.00	1.78	1.78	0.00	0.00	0.00	0	0.00	3	22.35	
579805053	Daudpur Rishibari - KaziBari	1.00	1.42	1.42	0.00	0.00	0.00	0	0.00	5	36.00	
579805054	Kalakhali Motiar Rahman house - Babla Rd.	1.00	1.22	1.22	0.00	0.00	0.00	1	14.35	3	23.00	
579805055	S. Gazipur Gobor khana -H/O Mobarok Khan via Khalifa Bari	2.00	1.70	1.70	0.00	0.00	0.00	0	0.00	6	49.00	
579805056	Harina H.School - Kownia Khal	2.00	1.92	1.92	0.00	0.00	0.00	0	0.00	2	27.00	
579805057	VhaiJora to KaliBari Rd	3.12	1.60	1.60	0.00	0.00	0.00	0	0.00	2	10.00	
579805058	Jhangania GPS Rd	4.05	2.42	2.42	0.00	0.00	0.00	0	0.00	3	6.50	
579805083	Sikder Mallik Mirua R&H to Bairampur Madrasha.	2.00	1.75	1.75	0.00	0.00	0.00	0	0.00	4	25.00	
579805085	SarikTala H/O Momun Mollah to H/O Habur Rahaman.	2.50	1.50	1.50	0.00	0.00	0.00	0	0.00	2	34.00	
579805087	Harina G/H School to Goborkhana Khal Via H/O Shaid Mowl.	2.00	1.20	1.20	0.00	0.00	0.00	0	0.00	2	12.00	
579805088	South Ranipur Tulatala - H/O Habib Mollah.	2.00	1.05	1.05	0.00	0.00	0.00	0	0.00	1	12.00	
579805091	SarikTala Monapasha Iron bridge to Naran Das Bari road	0.60	0.95	0.95	0.00	0.00	0.00	0	0.00	1	10.00	
579805092	North Ranipur near the H/O Adom Ali to JugiBari	1.00	1.20	1.20	0.00	0.00	0.00	0	0.00	2	20.00	
579805094	Sariktala Dakhil Madrasha to H/O motaleb Member	1.00	1.00	1.00	0.00	0.00	0.00	0	0.00	3	22.00	
579805096	Tulatala near H/O Monoronjon shah to Shah Para	1.95	2.00	2.00	0.00	0.00	0.00	0	0.00	0	0.00	
579805103	Charlokhakati Brick field to Tona High School	2.38	1.65	1.65	0.00	0.00	0.00	1	3.00	4	35.00	
579805104	Chalisha Nujrul Taluqdar Bari to Pantadubi Taltola GPS	2.80	3.96	3.96	0.00	0.00	0.00	0	0.00	6	50.00	
579805108	Uttar Tona Mobarok Khan Bari to Goni shek Bari.	1.50	2.50	2.50	0.00	0.00	0.00	0	0.00	2	17.00	
579805109	Uttar Tona H/O Bimol ATO to Tona H/S via Kundu Para GPS	2.40	4.00	4.00	0.00	0.00	0.00	0	0.00	2	16.20	
579805120	Shonkorpasha Beltala R&H to Namajpur Muhuri Bari	1.83	1.65	1.65	0.00	0.00	0.00	1	12.00	4	12.00	
579805129	Hularhat H/S to Morichal	3.04	1.50	1.00	0.00	0.50	0.00	0	0.00	2	19.00	
579805136	Shonkorpasha Bainkhal H/S road .	1.83	2.00	1.80	0.00	0.20	0.00	0	0.00	3	17.00	
579805140	Dakhin Ranipur at H/O of Hemayet Mollah to Kalakopa bazar	2.75	4.60	4.60	0.00	0.00	0.00	1	11.00	8	59.00	

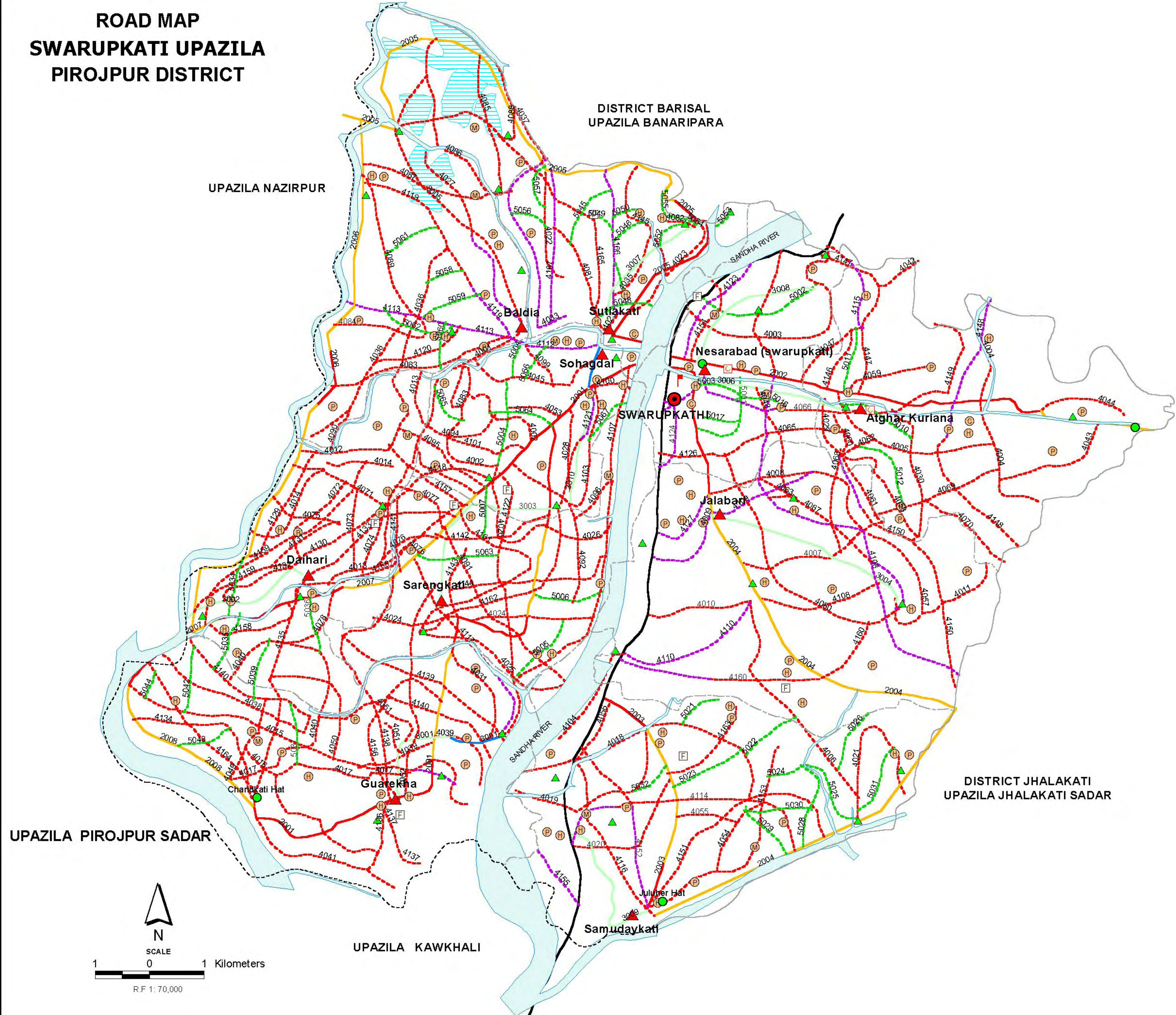
BASIC INFORMATION OF ROAD

DIVISION : BARISAL

DISTRICT : PEROJPUR

ROAD CODE	ROAD NAME	CREST WIDTH (m)	TOTAL LENGTH (Km)	SURFACE TYPE-WISE BREAKE-UP (Km)				STRUCTURE		EXISTING GAP		
				EARTHEN	FLEXIBLE PAVEMENT (BC)	BRICK PAVEMENT (WBM/HBB/BFS)	RIGID PAVEMENT (CC/RCC)	NUMBER	SPAN (m)	NUMBER	SPAN (m)	
1	2	3	4	5	6	7	8	9	10	11	12	
579805142	Durgapur Kalikhola FRB to Dakhin Jibogram	2.75	1.50	1.50	0.00	0.00	0.00	0	0.00	2	22.00	
579805143	Shonkorpasha Batazore to Jhonjhonia GPS	2.40	2.25	2.25	0.00	0.00	0.00	0	0.00	3	6.50	
579805144	Tona at H/O Nikhil Podder to Doutpur Bazar	2.56	3.50	3.50	0.00	0.00	0.00	0	0.00	0	0.00	
579805145	Tona SingDuar to H/O Asmot Ali Khan.	2.36	1.50	1.50	0.00	0.00	0.00	1	12.00	0	0.00	
579805146	Mulgram R1 near H/O Ononta to H/O Ex. Member Fazlul Hq.	2.56	1.50	1.50	0.00	0.00	0.00	0	0.00	0	0.00	
579805156	South Namazpur to mohila madrasha	2.60	2.50	2.30	0.00	0.20	0.00	0	0.00	0	0.00	
579805157	Namarpur to Beltola R&H road via H/O Bashir Ahammed.	2.60	5.30	4.95	0.00	0.35	0.00	2	12.90	4	30.00	
579805159	Koebortokhali to Doctor para Khaya Ghat via H/O A.Ror master	2.40	2.50	2.50	0.00	0.00	0.00	0	0.00	0	0.00	
579805160	Koebortokhali to Kaligonga River Ghat via GPS	2.75	1.75	1.75	0.00	0.00	0.00	0	0.00	0	0.00	
579805161	Pukhuria UZR to H/O chunnu sharder	2.50	1.50	1.50	0.00	0.00	0.00	0	0.00	0	0.00	
579805162	Pukhuria UZR to Gazalia khaya Ghat via borobari	3.00	2.25	2.25	0.00	0.00	0.00	0	0.00	0	0.00	
579805164	Boshur danga road	2.75	1.75	1.75	0.00	0.00	0.00	0	0.00	0	0.00	
579805166	Road from R&H near Mollikbari to H/O murshid kuli khan	3.66	3.50	3.00	0.00	0.50	0.00	2	11.85	0	0.00	
579805167	Kalikati UZR to Uttar GazipurHat via horina high school.	3.34	5.50	0.00	0.00	5.50	0.00	5	81.90	5	30.00	
579805168	Paschim chungapashahat to Paschim Durgapur.	3.66	5.30	5.30	0.00	0.00	0.00	1	12.00	10	63.07	
579805169	Brammankati R&H -Taltola.	2.66	5.02	4.72	0.00	0.30	0.00	1	7.62	7	38.68	
579805171	Kadam tola Board School - bonogram Kheyaghat.	3.66	3.00	3.00	0.00	0.00	0.00	6	37.77	1	16.00	
VILLAGE ROAD-B TOTAL: 43 Nos. Road				104.19	96.63	0.00	7.55	0.00	24	225.22	118	869.90
PEROJPUR-S UPAZILA TOTAL: 100 Nos. Road				348.26	268.14	16.08	58.15	5.89	351	3252.75	412	2868.28

ROAD MAP SWARUPKATI UPAZILA PIROJPUR DISTRICT



LEGEND

Administrative Boundaries

- International Boundary
- District Boundary
- Upazila Boundary
- Union Boundary
- Municipal Boundary

Administrative HQs

- District HQ
- Upazila HQ
- Union HQ

Physical Infrastructures

- National Highways
- Regional Highways
- Zila Road
- Upazila Road (Pucca)
- Upazila Road (Katcha)
- Union Road (Pucca)
- Union Road (Katcha)
- Village Road-Type-A (Pucca)
- Village Road-Type-A (Katcha)
- Village Road-Type-B (Pucca)
- Village Road-Type-B (Katcha)
- Railway Network

Agricultural Infrastructures

- Road Cum Embankment
- Embankment

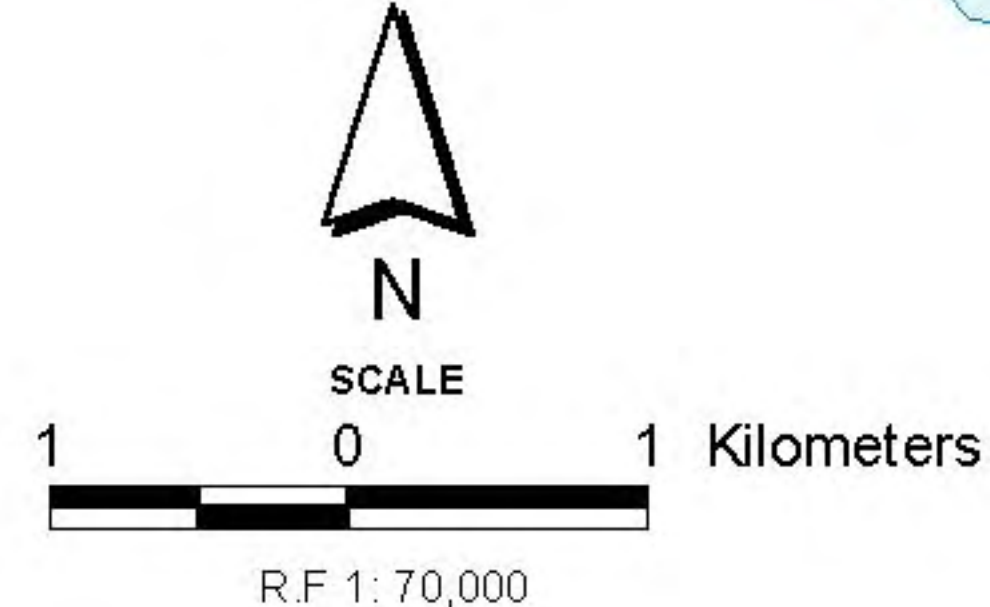
Natural Features

- Wide River
- Water Bodies
- Char

Socio-Economic Infrastructures

- Growth Centre
- Small Bazar
- Police Station
- Upazila Health Complex
- Family welfare Centre
- Community Clinic
- Post Office
- College
- High School
- Primary School
- Madrassa

Compiled from : LGED Upazila Base Maps 1994-95, Landsat TM 1998, GPS Survey 1999 and Field Checking in May 2001
Projection : Lambert's Conformal Conic
PREPARED BY : GIS UNIT
LOCAL GOVERNMENT ENGINEERING DEPARTMENT



BASIC INFORMATION OF ROAD

DIVISION : BARISAL

DISTRICT : PEROJPUR

ROAD CODE	ROAD NAME	CREST WIDTH (m)	TOTAL LENGTH (Km)	SURFACE TYPE-WISE BREAK-UP (Km)				STRUCTURE		EXISTING GAP	
				EARTHEN	FLEXIBLE PAVEMENT (BC)	BRICK PAVEMENT (WBM/HBB/BFS)	RIGID PAVEMENT (CC/RCC)	NUMBER	SPAN (m)	NUMBER	SPAN (m)
1	2	3	4	5	6	7	8	9	10	11	12

UPAZILA : SWARUPKATHI

ROAD TYPE : UPAZILA ROAD

579872001	Jaganathkati -Chandkati G.C	7.32	14.53	4.80	3.80	5.93	0.00	40	465.57	5	35.39
579872002	Jaganathkati Bazar - Atghar GC - Bermahal GC Road (UZR #552)	6.00	10.87	5.79	1.28	3.44	0.36	34	405.30	6	59.00
579872003	Jaluhar Bazar-Laxankati R& H Road	7.00	10.78	9.60	0.00	1.18	0.00	6	81.36	9	164.00
579872004	Jaganathkati-Juluhar via Jalabari, Sashid, Sagorkanda	7.00	20.61	16.36	1.44	2.81	0.00	28	458.10	21	175.00
579872005	Jaganathkati - Baithakata via Miarhat, Nanduhar, Akota Bazar	3.04	12.51	7.94	0.00	3.53	1.05	28	322.81	30	258.85
579872006	Chandkati GC-Baithakata GC via Bharatkati, Daihary, Katapitania ,Zilbari, Uribunia, Katakhalil& Gagon	3.50	21.10	20.02	0.00	0.98	0.11	27	429.77	60	473.61
579872007	Jaganathkati bazar-Seramkati via Alkirhat Gonokpara Daihary	5.48	10.40	6.64	3.61	0.15	0.00	23	214.77	15	93.00
579872008	Chandkati GC- Sreramkati G.C	7.32	4.05	2.83	0.00	1.22	0.00	5	79.50	2	27.00
579872009	Sharshina - Swarupkati - Kawkhali (Nesarabad Part) (UZR #555)	7.32	10.80	0.20	1.00	9.60	0.00	26	387.20	0	0.00
579872010	Rangakathi - Soina - Roghunathpur upto HOGLA. (UZR #558)	2.43	1.78	1.78	0.00	0.00	0.00	2	7.60	3	25.00

UPAZILA ROAD TOTAL: 10 Nos. Road

117.44 75.96 11.13 28.85 1.51 219 2851.98 151 1310.85

ROAD TYPE : UNION ROAD

579873001	Guarekha U.P Office - Rajbari Bazar Road	3.04	4.87	4.22	0.00	0.65	0.00	11	93.40	15	131.62
579873002	Daihary U.P.Office - Daihary Bazar Road	2.50	2.70	2.70	0.00	0.00	0.00	7	61.50	42	286.42
579873003	Sarengkati U.P.Office -Akota Bazar via Alkirhat Bazar Road	6.00	4.31	3.03	0.48	0.80	0.00	13	100.77	3	18.18
579873004	Jalabari U.P. Office - Madra Bazar Road	4.00	4.17	4.17	0.00	0.00	0.00	23	159.03	1	12.19
579873005	Baldia UP office to Katakhalil hat via Chowddarashi bazar	3.66	5.24	4.05	0.00	1.19	0.00	16	116.68	20	65.26
579873006	Atghar UP office to Jagannothkati bazar	3.04	3.80	2.25	0.00	0.61	0.93	16	154.11	3	14.33
579873007	Sutiakati UP office to Gouranger bazarvia Nanduhar hat	3.05	7.01	5.12	0.00	1.60	0.30	20	125.12	23	233.83
579873008	Swarupkati Up Office(Kuniar) to Jagannothkati bazar	3.66	2.50	0.00	0.00	2.50	0.00	9	59.31	0	0.00
579873009	Samudaykati up office to Sehangal hat	4.88	4.72	0.46	0.00	4.27	0.00	2	14.50	2	40.00
579873010	Sohagdal u p office to Ekota hat	3.60	3.44	2.77	0.00	0.59	0.08	8	63.71	15	55.20
579873011	Jalabari U.P office to Kamarkati bazar	3.20	1.60	0.40	0.00	1.20	0.00	6	15.40	1	2.00
579873012	Sohagdal U.P. office to Guarekha U.P. office via Ekota bazar, Rajbari bazar&rongakati	3.30	7.50	2.00	0.00	5.50	0.00	9	98.59	1	6.00

UNION ROAD TOTAL: 12 Nos. Road

51.86 31.18 0.48 18.90 1.30 140 1062.12 126 865.03

ROAD TYPE : VILLAGE ROAD-A

579874001	Alkirhat - H/O Mannan Poddar	2.75	13.24	12.41	0.00	0.83	0.00	12	132.44	9	54.00
579874002	Mridhabari House - Beltala Rd	2.75	4.10	2.10	0.00	2.00	0.00	4	52.23	3	20.00
579874003	Magura - Alankarkati - H/O Mir Abdul Awal	2.15	8.70	6.70	0.00	2.00	0.00	15	96.64	3	35.00
579874004	Bastakati - Rajapur	2.13	4.50	4.50	0.00	0.00	0.00	9	147.67	6	40.00
579874005	Mahmudkati - Aramkati	2.20	3.05	3.05	0.00	0.00	0.00	6	52.92	13	57.00
579874006	Idelkati Bazar - West Jalabari	3.15	3.35	3.35	0.00	0.00	0.00	2	22.00	8	65.00
579874007	Idelkati Bazar - Madra H/S Rd	2.70	2.77	2.77	0.00	0.00	0.00	2	41.00	5	25.50
579874008	Madra Boys School - Sawrupkati Bordar Rd	3.21	4.85	1.80	0.00	3.05	0.00	8	119.00	6	35.00
579874010	East Jalabari - Jitenmondol House	3.65	2.55	2.55	0.00	0.00	0.00	3	19.00	4	35.00
579874011	Jhalokati boundary - East Jalabari	2.83	2.55	2.55	0.00	0.00	0.00	4	33.00	4	34.00
579874012	Beride - Valua Rd	3.04	9.65	9.65	0.00	0.00	0.00	2	21.00	19	140.31
579874013	Braibari - Gonakpara	2.43	5.90	5.90	0.00	0.00	0.00	3	24.00	8	43.90
579874014	Kharabak - Chittala	2.43	4.20	2.92	0.00	1.28	0.00	2	11.00	7	40.80
579874015	Rajbari bazar - Bharatkhati	3.04	8.55	8.55	0.00	0.00	0.00	6	72.32	18	178.00
579874016	Suren Howlader - Mira High school	2.75	7.72	7.72	0.00	0.00	0.00	0	0.00	7	87.00
579874017	Shahalam rice mill - Rudreepur	3.00	8.05	8.05	0.00	0.00	0.00	3	32.00	6	59.00

BASIC INFORMATION OF ROAD

DIVISION : BARISAL

DISTRICT : PEROJPUR

ROAD CODE	ROAD NAME	CREST WIDTH (m)	TOTAL LENGTH (Km)	SURFACE TYPE-WISE BREAK-UP (Km)				STRUCTURE		EXISTING GAP	
				EARTHEN	FLEXIBLE PAVEMENT (BC)	BRICK PAVEMENT (WBM/HBB/ BFS)	RIGID PAVEMENT (CC/RCC)	NUMBER	SPAN (m)	NUMBER	SPAN (m)
1	2	3	4	5	6	7	8	9	10	11	12
579874018	Nurul Amin house - Durgakathi	1.40	6.50	6.50	0.00	0.00	0.00	2	11.00	20	179.00
579874019	Shehangal bazar - Zuluhar bazar	2.73	4.00	2.00	0.00	2.00	0.00	1	11.00	14	107.00
579874020	Shahangal khan House - Somudikati	2.75	3.00	3.00	0.00	0.00	0.00	2	24.00	3	23.00
579874021	Sagarkanda - Ashathkati	3.00	3.00	3.00	0.00	0.00	0.00	2	13.00	13	122.30
579874022	Sutiakathi F.W.C - Illuhar	3.40	4.39	0.00	0.00	4.39	0.00	9	68.57	0	0.00
579874023	Sutiakathi - Kowrikhara Nanduhar	3.50	4.35	0.00	0.00	4.35	0.00	10	63.38	0	0.00
579874024	Muninag - karfabazar	3.00	5.33	0.00	0.00	5.33	0.00	4	39.25	5	58.00
579874025	Sareakathi - Kheyaghat D.C. Road	3.04	6.25	4.25	0.00	2.00	0.00	6	59.70	4	40.20
579874026	Gabinda Guhakathi - Alkir hat	2.91	6.10	3.10	0.00	3.00	0.00	1	8.00	6	86.20
579874027	Rajabari - Katapitnania Rd	3.00	4.85	4.25	0.00	0.60	0.00	6	52.00	6	80.00
579874028	Sohagdal- Alkirhat Rd.	2.43	3.60	3.60	0.00	0.00	0.00	8	61.10	2	15.00
579874029	Swarupkati - Mahamudkati Rd	3.50	2.55	0.75	0.00	1.80	0.00	10	90.32	1	5.00
579874030	Mahamudkati - Adamkati	2.75	2.70	2.70	0.00	0.00	0.00	1	45.71	0	0.00
579874031	Rajabari - Patikelbari Rd	4.50	2.40	1.70	0.00	0.70	0.00	2	27.00	3	27.00
579874032	Sutiakati - Balihari Rd	3.65	0.18	0.00	0.00	0.18	0.00	1	8.00	0	0.00
579874033	Sutiakati - Nanduhar Rd	1.52	8.53	0.00	0.00	8.53	0.00	3	11.71	0	0.00
579874034	Sutiakati - Balihary Madrasha Rd	3.44	1.65	0.00	0.00	1.65	0.00	11	51.60	0	0.00
579874035	Sutiakati - Mollabari Rd	3.28	1.75	1.75	0.00	0.00	0.00	5	32.00	7	39.00
579874036	Indurhat - Jilbari Rd	3.34	4.88	4.88	0.00	0.00	0.00	0	0.00	0	0.00
579874037	Miarhat - Panchabaki Rd	3.14	6.46	4.96	0.00	1.50	0.00	8	97.16	0	0.00
579874038	Bharatkati Guarakha Rd	3.00	4.45	4.45	0.00	0.00	0.00	0	0.00	0	0.00
579874039	Bashkati - Rakhatola Rd	3.04	3.30	3.30	0.00	0.00	0.00	0	0.00	0	0.00
579874040	Chankati - Dabidaskati Rd	3.04	6.93	6.93	0.00	0.00	0.00	0	0.00	0	0.00
579874041	Jamirtola - Bisal Rd	3.00	3.00	3.00	0.00	0.00	0.00	0	0.00	0	0.00
579874042	Mahamudakati - Banaripara Rd	2.55	0.99	0.99	0.00	0.00	0.00	0	0.00	0	0.00
579874043	Mahamudkati Bazer - Kuriana Bazer Rd	2.60	2.50	2.50	0.00	0.00	0.00	0	0.00	0	0.00
579874044	Kuriana Bazer - Atghar Bazer Rd	2.40	1.50	1.50	0.00	0.00	0.00	0	0.00	0	0.00
579874045	Sohagdal Redg. Pry. School - ShahidSreety H/S.	2.73	3.80	1.00	0.00	2.80	0.00	0	0.00	0	0.00
579874046	Barishal Kowkhali R&H Road to Puniry Swropkati R1 road.	1.50	1.64	1.64	0.00	0.00	0.00	0	0.00	0	0.00
579874047	Akalam Kazi Bari Iron bridge to R&H road.	1.90	1.65	1.65	0.00	0.00	0.00	0	0.00	0	0.00
579874048	Airoea Gagonth Kati border to Sinter hat .	2.00	4.61	4.61	0.00	0.00	0.00	0	0.00	0	0.00
579874049	Chainkati bazar to Dauhari bourder bridge.	3.00	1.49	1.49	0.00	0.00	0.00	0	0.00	0	0.00
579874050	Guraka govt.Pry.School to Hironmon house.	3.00	3.00	3.00	0.00	0.00	0.00	0	0.00	0	0.00
579874051	Dr. Nil Rotal house to Gagia Re.Pry.school.	2.40	0.70	0.70	0.00	0.00	0.00	0	0.00	0	0.00
579874052	Gurakha U.P.Office to Karfa bazar.	2.40	12.83	12.83	0.00	0.00	0.00	0	0.00	0	0.00
579874053	Sohagdal Nur Amin house to R&H Road.	3.00	1.66	1.66	0.00	0.00	0.00	0	0.00	0	0.00
579874054	Ramchondra Pur to Kalichala.	2.00	0.70	0.70	0.00	0.00	0.00	0	0.00	0	0.00
579874055	Durgakati Bazar to Moka Mondal house.	2.59	0.70	0.70	0.00	0.00	0.00	0	0.00	0	0.00
579874056	Lokhan kati Galia bari to Jalabari Bazar.	3.00	0.95	0.95	0.00	0.00	0.00	0	0.00	0	0.00
579874057	Dhalahar Khal to Madra border.	3.00	1.52	1.52	0.00	0.00	0.00	0	0.00	0	0.00
579874058	Arimkati Border to Dalahar H.S.	2.30	0.50	0.50	0.00	0.00	0.00	0	0.00	0	0.00
579874059	Mahamud Kati govt.Pry. School to Khairkati govt.Pry.School.	3.00	2.08	2.08	0.00	0.00	0.00	0	0.00	0	0.00
579874060	Uria Bosurbita to govt.pry.school.	2.50	0.55	0.55	0.00	0.00	0.00	0	0.00	0	0.00
579874061	Auria Modacherr Mia house to Sadia Media house.	3.00	0.50	0.50	0.00	0.00	0.00	0	0.00	0	0.00
579874062	Aulia Jamur Ali house to Hasam Molla house.	2.80	0.43	0.43	0.00	0.00	0.00	0	0.00	0	0.00
579874063	Auria Sohidulla house to Gahangir Doffadar house.	2.90	1.07	1.07	0.00	0.00	0.00	0	0.00	0	0.00
579874064	Auria Kader Momber house to Santir hat bazar.	2.90	0.60	0.60	0.00	0.00	0.00	0	0.00	0	0.00
579874065	Auria Roni house to Habib Kalifa.	2.20	0.25	0.25	0.00	0.00	0.00	0	0.00	0	0.00
579874066	Sworupkati toMahamudkati.	3.80	2.60	0.60	0.00	2.00	0.00	0	0.00	0	0.00
579874067	Madra H.School to Sworupkati border .	2.60	4.85	1.85	0.00	3.00	0.00	0	0.00	0	0.00
579874068	Arimkati Santir hat to A.Latif house.	3.00	1.40	1.40	0.00	0.00	0.00	0	0.00	0	0.00
579874069	Arimkati Hagi Ibrahim H.S.to Dalahar border.	2.90	2.92	2.92	0.00	0.00	0.00	0	0.00	0	0.00
579874070	Arimkati Sinter hat to Zalokati boder.	3.00	2.15	2.15	0.00	0.00	0.00	0	0.00	0	0.00
579874071	Borai Bari Asraf Mia house to Mokain Mondal house.	2.50	2.08	2.08	0.00	0.00	0.00	0	0.00	0	0.00
579874072	Beledanga Sudir Howlader house to Amtola Mondol house.	1.83	2.48	2.48	0.00	0.00	0.00	0	0.00	0	0.00

BASIC INFORMATION OF ROAD

DIVISION : BARISAL

DISTRICT : PEROJPUR

ROAD CODE	ROAD NAME	CREST WIDTH (m)	TOTAL LENGTH (Km)	SURFACE TYPE-WISE BREAK-UP (Km)				STRUCTURE		EXISTING GAP	
				EARTHEN	FLEXIBLE PAVEMENT (BC)	BRICK PAVEMENT (WBM/HBB/BFS)	RIGID PAVEMENT (CC/RCC)	NUMBER	SPAN (m)	NUMBER	SPAN (m)
1	2	3	4	5	6	7	8	9	10	11	12
579874073	Boraibari to Baitul Mamur Zama Mosque.	2.43	1.78	1.78	0.00	0.00	0.00	0	0.00	0	0.00
579874074	Chiltala Maji bari to Habib Mia house	2.75	1.35	1.35	0.00	0.00	0.00	0	0.00	0	0.00
579874075	Labubari Haquim Mia house to Lonchgat.	2.40	1.67	1.67	0.00	0.00	0.00	0	0.00	0	0.00
579874076	Sudingsu Oja house to Malaq house at Chaillata.	3.30	1.54	1.54	0.00	0.00	0.00	0	0.00	0	0.00
579874077	Abul Kalam house to Chiltala Maji bari.	3.00	0.80	0.80	0.00	0.00	0.00	0	0.00	0	0.00
579874078	Dalia Khal to Surandra Nath Mondal house.	3.04	1.66	1.66	0.00	0.00	0.00	0	0.00	0	0.00
579874080	Madra Bazar to Jagonnathkati Road	2.40	7.96	7.96	0.00	0.00	0.00	0	0.00	0	0.00
579874081	Sutiakati Guse Chairman house to Hamate Chairman house.	3.00	1.27	0.00	0.00	1.27	0.00	0	0.00	0	0.00
579874082	Nandur Bazar to Eluhar United Institute	3.66	0.91	0.91	0.00	0.00	0.00	0	0.00	0	0.00
579874083	Katapitania to Rajabari bridge .	2.50	4.88	2.20	0.00	2.68	0.00	8	123.00	10	59.00
579874084	Binna Bazar to Labubari Samirun house.	3.50	2.17	2.17	0.00	0.00	0.00	0	0.00	0	0.00
579874085	Dubi bazar to Chami Dakili Madrasha .	2.90	3.25	3.25	0.00	0.00	0.00	0	0.00	0	0.00
579874086	Dubi Nurani Madrasha to Moluhar H.S.	3.04	5.00	5.00	0.00	0.00	0.00	0	0.00	0	0.00
579874087	Dubi Madrasha to Chowddarasi bazar.	3.60	3.75	3.75	0.00	0.00	0.00	0	0.00	0	0.00
579874088	Dubi Bazar to Akota Bazar.	3.60	2.77	1.39	0.00	1.39	0.00	6	70.20	9	70.00
579874089	Binna Bazar to Boldia Molluhar H.S.	3.40	5.84	5.84	0.00	0.00	0.00	0	0.00	0	0.00
579874090	Katapitania to Uribunia bazar.	3.60	5.41	5.41	0.00	0.00	0.00	0	0.00	0	0.00
579874091	Korffa Bazar Gonokpara R&H road.	3.66	3.30	3.30	0.00	0.00	0.00	0	0.00	0	0.00
579874092	Akota Bazar to Sarangkati road .	3.70	3.06	3.06	0.00	0.00	0.00	0	0.00	0	0.00
579874094	Sohagdal kheygat to Soid Sreeti School.	3.00	2.70	2.70	0.00	0.00	0.00	0	0.00	0	0.00
579874095	Sohagdal Moshar Molla house to Alkir hat R&H road.	3.04	3.70	3.70	0.00	0.00	0.00	0	0.00	0	0.00
579874096	Ali Azim house to gonoman Modrasha.	2.81	1.95	1.95	0.00	0.00	0.00	0	0.00	0	0.00
579874099	Sohagdal border bridge to baizora bridge.	3.18	1.61	1.61	0.00	0.00	0.00	0	0.00	0	0.00
579874100	Hasam Hagi house to Sohagdal Kheygat.	3.45	1.85	1.85	0.00	0.00	0.00	0	0.00	0	0.00
579874101	Sohagdal Sonaruddin house to Baraibari bridge.	3.00	2.82	2.82	0.00	0.00	0.00	0	0.00	0	0.00
579874103	Hajirpwl to Akota Jami Morgid.	3.00	2.72	2.72	0.00	0.00	0.00	0	0.00	0	0.00
579874104	Jalabari Launchgat to Lakhamkati R&H road.	3.00	0.78	0.00	0.00	0.78	0.00	0	0.00	0	0.00
579874106	Kuniary - Maishary Road	3.60	15.25	10.25	2.00	3.00	0.00	12	173.51	15	135.00
579874107	Indurhat - Pathalipara	4.00	8.52	5.52	0.00	3.00	0.00	10	147.58	6	49.00
579874108	Jalabari RHW Rd.- Madra bazar	2.95	2.40	2.40	0.00	0.00	0.00	3	32.00	4	37.00
579874109	Aramkati bazar bridge - Jalabari Union Parishad Office	2.25	1.62	0.62	0.00	1.00	0.00	4	47.00	5	25.00
579874110	Edilkati bazar bridge - Jalabari lanchghat	2.90	3.70	1.85	0.00	1.85	0.00	8	56.82	9	43.00
579874112	Sohagdal Hazi bari poul -Boldia U.P office	2.89	1.60	0.00	0.60	1.00	0.00	4	53.30	0	0.00
579874113	Rajabari - Zilbari Road	2.89	4.15	0.00	0.00	4.15	0.00	13	122.15	0	0.00
579874114	Shehanganl - Ashathakati Road	3.24	13.51	12.41	0.00	1.10	0.00	21	284.80	0	0.00
579874115	Kazla - Jagonathkati Rd	2.24	3.45	1.69	0.00	1.76	0.00	4	32.82	13	72.32
579874116	Juluha U.P Office to R&H road	2.73	5.11	5.11	0.00	0.00	0.00	6	80.02	3	8.00
579874117	Rajbari bazar - Alkirhat	3.20	5.82	4.20	0.00	1.62	0.00	10	139.70	1	3.00
579874118	Alkirhat - Chiltola bazar	3.30	2.14	1.68	0.00	0.47	0.00	7	69.70	0	0.00
579874119	Boldia U.P. office - Chowddarasi bazar	3.00	5.21	3.71	0.00	1.50	0.00	11	67.39	1	3.00
579874120	Uribunia bazar - Panchabaki kheyaghat	3.40	4.70	4.20	0.00	0.50	0.00	4	37.56	0	0.00
579874121	Kowrikhara ferighat - Haoladarbari Akotar hat	3.36	4.80	2.80	0.00	2.00	0.00	10	137.19	3	16.44
579874122	Rajbari - Alkirhat Rd	3.34	4.77	3.58	0.00	1.19	0.00	7	59.95	3	31.00
579874123	Kuniary R.H.W Rd. - Jaganathkati bazar	3.00	3.39	0.50	0.00	2.89	0.00	10	83.10	1	8.00
579874124	Swarupkati Coart Building - Gonman RHW Rd.	2.50	1.27	0.00	0.00	1.27	0.00	5	29.11	0	0.00
579874125	Jagannathkati bazar RCC bridge - Swarupkati RHW Rd.	2.50	1.02	0.00	0.00	1.02	0.00	4	10.60	0	0.00
579874126	Jagannathkati Matia Mosque - Amir Hazi H/O RHD	3.00	1.02	0.00	0.00	0.42	0.60	1	6.00	2	11.00
579874127	Kamarkati Nabakumar H/school RHW- Kamarkati bazar	2.75	1.03	0.30	0.00	0.73	0.00	6	15.40	1	2.00
579874128	Daihari U.P. office - Daihary bazar	3.04	2.95	2.95	0.00	0.00	0.00	0	0.00	0	0.00
579874129	Uribunia faryghat - Daihary lanchghat	3.04	4.19	4.19	0.00	0.00	0.00	4	28.82	3	30.00
579874130	Chiltala bazar - Daihari A.K. school RHW Rd.	3.02	5.38	4.38	0.00	1.00	0.00	4	39.00	13	91.18
579874131	Daihary U.P. office - Uribunia feryghat	3.14	5.08	4.08	0.00	1.00	0.00	9	98.00	6	45.00
579874132	Daihary U.P. office - Daihary bazar R&H Rd.	3.00	3.00	3.00	0.00	0.00	0.00	0	0.00	0	0.00
579874133	Daihary U.P. office to Ulkirhat R&H road via Chiltala bazar	3.04	4.76	2.76	0.00	2.00	0.00	0	0.00	0	0.00
579874134	Bharatkati feryghat - Chadkati feryghat	2.43	4.47	4.47	0.00	0.00	0.00	0	0.00	0	0.00
579874135	Debidaskathi - Ganakpara R&H Rd.	2.13	2.35	2.35	0.00	0.00	0.00	1	1.82	9	69.00

BASIC INFORMATION OF ROAD

DIVISION : BARISAL

DISTRICT : PEROJPUR

ROAD CODE	ROAD NAME	CREST WIDTH (m)	TOTAL LENGTH (Km)	SURFACE TYPE-WISE BREAK-UP (Km)				STRUCTURE		EXISTING GAP	
				EARTHEN	FLEXIBLE PAVEMENT (BC)	BRICK PAVEMENT (WBM/HBB/ BFS)	RIGID PAVEMENT (CC/RCC)	NUMBER	SPAN (m)	NUMBER	SPAN (m)
1	2	3	4	5	6	7	8	9	10	11	12
579874137	Rudrapur bazar - Rongakati R&H Rd.	2.43	4.53	4.53	0.00	0.00	0.00	0	0.00	0	0.00
579874138	Guarekha U.P. office - Karfahat	2.43	12.83	12.83	0.00	0.00	0.00	4	51.50	14	110.00
579874139	Patikelbari Dhargasharif R&H Rd. - Rajbari bazar	2.43	2.49	0.45	0.00	2.04	0.00	7	58.60	0	0.00
579874140	Rajbari bazar - Gazia Reg. Primary School	2.73	4.53	4.53	0.00	0.00	0.00	5	76.44	9	68.00
579874141	Alkirhat bazar - Uttar Karfa R&H Rd.	3.00	2.94	1.44	0.00	1.50	0.00	2	21.00	5	40.00
579874142	Akota bazar - Alkirhat R&H Rd.	3.40	3.13	1.57	0.00	1.57	0.00	2	17.00	1	3.00
579874143	Thakurbari R&H Rd. - Karfa bazar	3.00	1.75	1.75	0.00	0.00	0.00	2	16.00	4	28.00
579874144	Sarengkati kheyaghat - D.C Rd.	3.04	6.25	6.25	0.00	0.00	0.00	2	32.28	7	56.00
579874145	Nanduhar kheyaghat - Kushtakati Iron bridge	3.00	3.20	2.70	0.00	0.50	0.00	8	71.50	2	14.00
579874146	Mahamudkati HBB Rd. - Panaullapur	3.01	0.76	0.00	0.00	0.76	0.00	4	24.00	0	0.00
579874147	Mahamudkati U.P. - KazlaRHW Rd.	2.06	3.53	3.53	0.00	0.00	0.00	4	11.70	6	51.00
579874148	Alta kheyaghat g to Rajapur Unin border.r	3.00	5.12	2.12	0.00	3.00	0.00	10	136.00	8	63.00
579874149	Mahamudkati Hospital lanchghat - Kuriana kheyaghat	2.48	4.69	4.69	0.00	0.00	0.00	2	21.00	15	126.00
579874150	Madra kheyaghat - Santirhat bazar	1.95	3.96	2.56	0.00	1.40	0.00	8	107.00	2	10.00
579874151	Juluhar bazar - Maishani Madrasha kheyaghat	2.02	5.02	5.02	0.00	0.00	0.00	0	0.00	0	0.00
579874152	Juluhar bazar - Lakhankati RHW Rd.	3.04	5.70	3.70	0.00	2.00	0.00	0	0.00	0	0.00
579874153	Maishani khaghat - JuluharU.P Office	3.50	2.79	2.79	0.00	0.00	0.00	0	0.00	0	0.00
579874154	Jogonathkati bazar to Mogura R&H Road	2.90	2.08	0.00	0.00	0.00	2.08	5	29.12	0	0.00
579874155	Shehangal hat R&H road to Sonda river	2.90	1.95	0.00	0.00	1.95	0.00	4	23.50	0	0.00
579874156	East Patchal bari Govt.Pry.school to Gouaracha U.P.Office.	2.60	6.25	5.98	0.00	0.27	0.00	3	44.80	8	59.00
579874157	Douhiry border Alif Nasirudin house to Bori bari OPEC bridge	2.80	1.92	1.92	0.00	0.00	0.00	2	12.00	6	50.00
579874158	Daihary Bazar to Daihary A.K school Via Dabidas kati	2.80	4.57	4.57	0.00	0.00	0.00	2	26.00	4	42.00
579874159	Daihary Bazar to Boribary Union border	2.70	6.69	6.69	0.00	0.00	0.00	5	23.18	12	126.00
579874160	Jalabari Launchghat to Ata bazar via Madra Bazar	3.00	3.90	2.70	0.00	1.20	0.00	9	41.60	6	71.00
579874161	Karfa Bazar to Chiltala Bazar via North karfa R&H road	3.05	6.00	6.00	0.00	0.00	0.00	2	25.00	10	117.00
579874162	Akota bazar to Karfa bazar via Howlader house	3.50	4.00	2.00	0.00	2.00	0.00	0	0.00	0	0.00
579874163	R&H road near Sehngal Lonchghat to Somuderkati H.S	3.20	1.72	1.72	0.00	0.00	0.00	2	37.00	3	26.00
579874164	Chandkhathi ferry ghat - Bharatkhati	3.66	5.25	3.25	0.00	2.00	0.00	0	0.00	0	0.00
579874165	Miarhat to Baithakat via Ekota chami bazar	2.44	8.50	8.50	0.00	0.00	0.00	0	0.00	0	0.00
579874166	Sutiakati - Iluhar Road	4.30	4.31	0.00	0.00	4.31	0.00	13	102.50	0	0.00
579874167	Sutiakati - Nunduhar Road	3.88	3.43	0.00	0.00	3.43	0.00	10	131.19	0	0.00
579874168	Alkirhat-Daihari Road	3.04	9.95	9.95	0.00	0.00	0.00	17	169.54	0	0.00
579874169	Katakhal - Binnahat	2.65	12.00	12.00	0.00	0.00	0.00	0	0.00	0	0.00
579874170	Rajbari - Uribunia Road	3.65	5.50	5.50	0.00	0.00	0.00	0	0.00	0	0.00
579874171	Sutiakati - Balihari Road	3.95	8.51	8.51	0.00	0.00	0.00	27	208.63	0	0.00
VILLAGE ROAD-A TOTAL: 162 Nos. Road			631.49	504.71	2.60	121.50	2.68	526	5215.34	449	3599.15

ROAD TYPE : VILLAGE ROAD-B

579875001	Jaganathkati - Latif House	1.52	3.35	3.35	0.00	0.00	0.00	0	0.00	0	0.00
579875002	Nath Sharchina C&B - Rafizuddin House	1.82	3.02	3.02	0.00	0.00	0.00	0	0.00	0	0.00
579875003	Sawrupkati - Shaid Srity College	1.65	2.15	2.15	0.00	0.00	0.00	0	0.00	0	0.00
579875004	Alkirhat High School - Faruk House	1.50	2.78	2.78	0.00	0.00	0.00	0	0.00	0	0.00
579875005	Sarengkati Majibari House - Sekandar Ali House	2.00	1.43	1.43	0.00	0.00	0.00	0	0.00	0	0.00
579875006	Taleb Sikder house - GCCR Rd.	2.00	1.52	1.52	0.00	0.00	0.00	0	0.00	0	0.00
579875007	Sukhadittakati G.P.S. - H/o A.Hakim	2.00	0.76	0.76	0.00	0.00	0.00	0	0.00	0	0.00
579875008	Balihary H/s - Kari Harun Mia house	2.00	1.00	1.00	0.00	0.00	0.00	0	0.00	0	0.00
579875010	Mahamud kati Bazar to Auria Reg; Pry:School	2.00	0.92	0.92	0.00	0.00	0.00	0	0.00	0	0.00
579875011	Est Sangitkati near Seed store to Kajlahar Bazar	3.00	3.50	3.50	0.00	0.00	0.00	0	0.00	0	0.00
579875012	Mahamudkati Bazar to Dhalahar H.schoolvia U.P.O	3.00	3.96	3.96	0.00	0.00	0.00	0	0.00	0	0.00
579875016	Auria Jalil House to Taje Ali house	1.80	5.48	5.48	0.00	0.00	0.00	0	0.00	0	0.00
579875017	Auria Gumusta bari to Nuruzzaman house	2.80	2.90	2.90	0.00	0.00	0.00	0	0.00	0	0.00
579875021	Somuday kati Tipu house to Motilal house	1.80	0.43	0.43	0.00	0.00	0.00	0	0.00	0	0.00
579875022	Somudaykati to Durgakati Bonkim Holder house	0.60	2.25	2.25	0.00	0.00	0.00	0	0.00	0	0.00
579875023	Somudaykati Himlal Halder house to Durgakati bazar	2.50	1.96	1.96	0.00	0.00	0.00	0	0.00	0	0.00

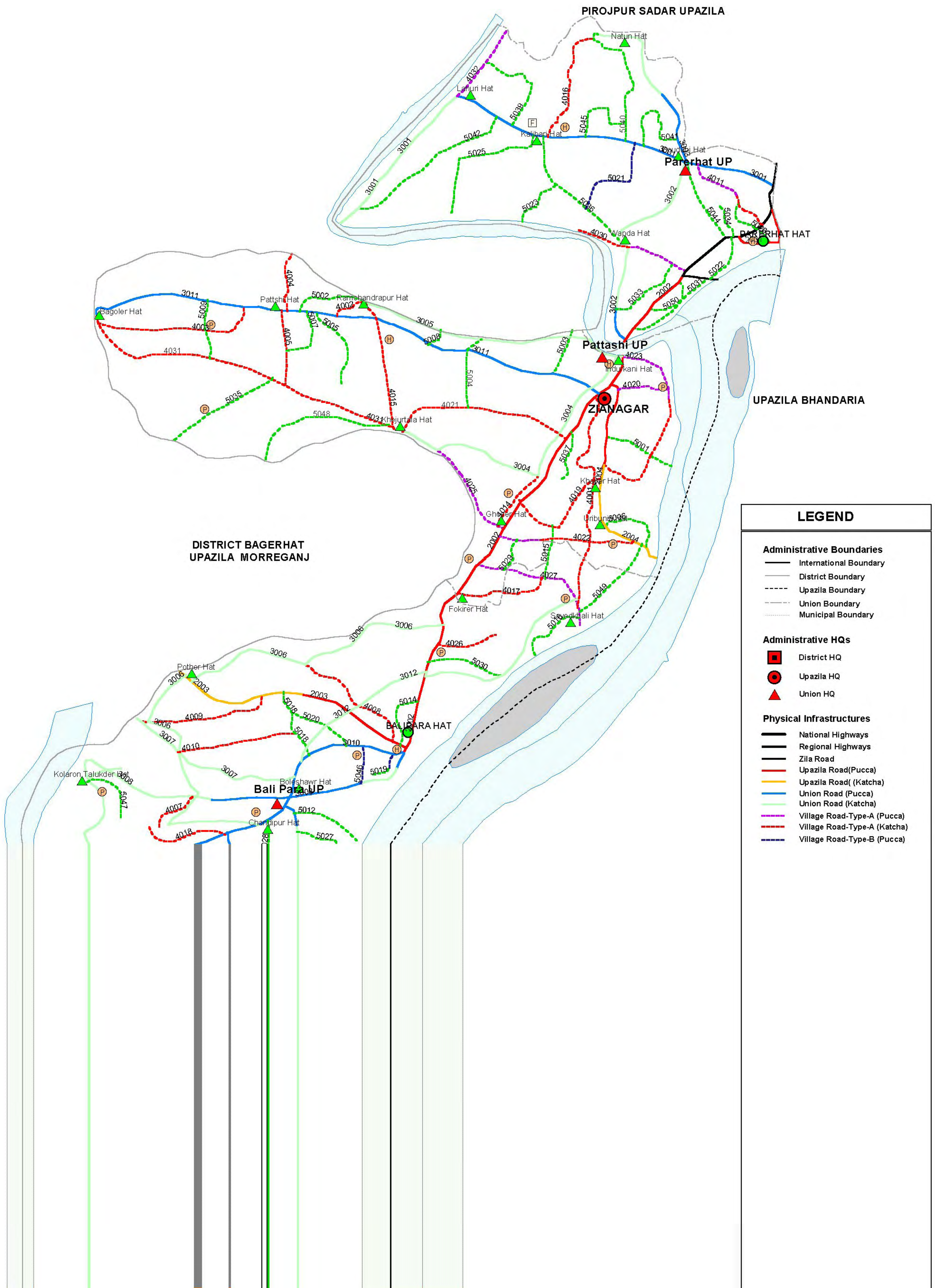
BASIC INFORMATION OF ROAD

DIVISION : BARISAL

DISTRICT : PEROJPUR

ROAD CODE	ROAD NAME	CREST WIDTH (m)	TOTAL LENGTH (Km)	SURFACE TYPE-WISE BREAKE-UP (Km)				STRUCTURE		EXISTING GAP	
				EARTHEN	FLEXIBLE PAVEMENT (BC)	BRICK PAVEMENT (WBM/HBB/BFS)	RIGID PAVEMENT (CC/RCC)	NUMBER	SPAN (m)	NUMBER	SPAN (m)
1	2	3	4	5	6	7	8	9	10	11	12
579875024	Durgakati Horipada Holder house to Kani Lal house	1.00	0.85	0.85	0.00	0.00	0.00	0	0.00	0	0.00
579875025	Sagorkanda Bazar to Ramchadra pur	1.00	1.55	1.55	0.00	0.00	0.00	0	0.00	0	0.00
579875026	Ramchandapur Kalikala to East Jalabari border	1.50	1.43	1.43	0.00	0.00	0.00	0	0.00	0	0.00
579875028	Sreepatikati Monnan house to Maisani Surad house	2.50	2.16	2.16	0.00	0.00	0.00	0	0.00	0	0.00
579875029	Muktahar border toGapkhan River	1.25	1.78	1.78	0.00	0.00	0.00	0	0.00	0	0.00
579875030	Durgakati Surun house to Mohundra Mondol house	1.00	0.80	0.80	0.00	0.00	0.00	0	0.00	0	0.00
579875031	Soshid Giasuddin Talukder house to Soshid H.school.	1.00	2.07	2.07	0.00	0.00	0.00	0	0.00	0	0.00
579875032	Durgakati Bapari house to Lakhan Mondol House	1.50	0.82	0.82	0.00	0.00	0.00	0	0.00	0	0.00
579875034	Kata Daihari Khal to R&H road.	1.50	1.26	1.26	0.00	0.00	0.00	0	0.00	0	0.00
579875035	Thalia Subas Holder house to Thalia Bapari Bari.	1.00	0.56	0.56	0.00	0.00	0.00	0	0.00	0	0.00
579875036	Goiskati bridge to Sailabunia Up grad H.S.	1.43	2.35	2.35	0.00	0.00	0.00	0	0.00	0	0.00
579875037	Dabidas Kati to Monindra lal Mondol house.	1.52	1.40	1.40	0.00	0.00	0.00	0	0.00	0	0.00
579875039	KataDahari Khal to KataDahari G.P.S	1.00	0.80	0.80	0.00	0.00	0.00	0	0.00	0	0.00
579875042	Aleya Momber house to Goni Maji house at Guarekha.	1.40	1.40	1.40	0.00	0.00	0.00	0	0.00	0	0.00
579875043	Challa Roy house to Hasim Fakir house at Gurakha.	2.43	1.14	1.14	0.00	0.00	0.00	0	0.00	0	0.00
579875044	Gurakha Madrasha to Anuar Master house .	1.82	0.76	0.76	0.00	0.00	0.00	0	0.00	0	0.00
579875045	North SutiaKati Monsur Monshi house to Dr.Sadek Mia house.	3.00	1.14	1.14	0.00	0.00	0.00	0	0.00	0	0.00
579875046	Balihari Halim Master house to A.Rasid house.	3.00	1.75	1.75	0.00	0.00	0.00	0	0.00	0	0.00
579875048	Balihari Goffar Master house to East Balihari Govt.Pry.S.	3.20	0.57	0.57	0.00	0.00	0.00	0	0.00	0	0.00
579875049	Dr.Chunnu house to Balihari H.S.	3.20	1.21	1.21	0.00	0.00	0.00	0	0.00	0	0.00
579875050	Nunduhar Alm Garami house to Thakur hat Road.	3.66	1.32	1.32	0.00	0.00	0.00	0	0.00	0	0.00
579875052	Nunduhar Bazar to Nurul Isla Aquan house .	1.50	0.92	0.92	0.00	0.00	0.00	0	0.00	0	0.00
579875053	Suntier hat Israfil Kabiras to Kheyght.	2.00	2.25	2.25	0.00	0.00	0.00	0	0.00	0	0.00
579875054	Nunduhar Lutfar Mamber house to kustakati Iron bridge.	3.00	1.27	1.27	0.00	0.00	0.00	0	0.00	0	0.00
579875055	Nanduhar Lutfar Mambr house to North Sutakati Mondol bari.	2.60	1.26	1.26	0.00	0.00	0.00	0	0.00	0	0.00
579875056	Ponchbaki Kheyghat to Gasabari Gama Mosque.	3.00	0.83	0.83	0.00	0.00	0.00	0	0.00	0	0.00
579875057	Balihari Hagi Soquit Ali house to Profacher A.Salam house.	3.00	1.10	1.10	0.00	0.00	0.00	0	0.00	0	0.00
579875058	Binna Khal to Binna Bazar.	3.35	0.90	0.90	0.00	0.00	0.00	0	0.00	0	0.00
579875059	Binna Kaiantari bridge to Sonarga Mosque.	2.30	0.73	0.73	0.00	0.00	0.00	0	0.00	0	0.00
579875060	Boldia H.S.to Baizora Khal bridge.	3.30	1.07	1.07	0.00	0.00	0.00	0	0.00	0	0.00
579875061	North Side of Kalikala to Baluari River.	4.00	1.00	1.00	0.00	0.00	0.00	0	0.00	0	0.00
579875062	Adirsho Boya Jama Mosque to Binna Nurajaman house.	3.80	1.32	1.32	0.00	0.00	0.00	0	0.00	0	0.00
579875063	Bisnu Kati R &H road to Modrashanear A. Barak house.	3.20	0.82	0.82	0.00	0.00	0.00	0	0.00	0	0.00
579875064	Madil Sohagdal Choru Mondel house to Agis Maia house.	2.72	0.85	0.85	0.00	0.00	0.00	0	0.00	0	0.00
579875065	Said Sreeti School to Israt Zain house .	3.00	1.40	1.40	0.00	0.00	0.00	0	0.00	0	0.00
579875066	North Weast Sohagdal Hasam Ali house to S.A.house.	3.04	0.80	0.80	0.00	0.00	0.00	0	0.00	0	0.00
579875067	Sohagdal A.Salak house to Aib Momber house.	2.50	1.00	1.00	0.00	0.00	0.00	0	0.00	0	0.00
VILLAGE ROAD-B TOTAL: 53 Nos. Road			82.05	82.05	0.00	0.00	0.00	0	0.00	0	0.00
SWARUPKATHI UPAZILA TOTAL: 237 Nos. Road			882.84	693.90	14.21	169.24	5.50	885	9129.44	726	5775.03

ROAD MAP UPAZILA ZIANAGAR DISTRICT PIROJPUR



LEGEND

Administrative Boundaries

- International Boundary
- District Boundary
- Upazila Boundary
- Union Boundary
- Municipal Boundary

Administrative HQs

- District HQ
- Upazila HQ
- Union HQ

Physical Infrastructures

- National Highways
- Regional Highways
- Zila Road
- Upazila Road(Pucca)
- Upazila Road(Katcha)
- Union Road (Pucca)
- Union Road (Katcha)
- Village Road-Type-A (Pucca)
- Village Road-Type-A (Katcha)
- Village Road-Type-B (Pucca)

BASIC INFORMATION OF ROAD

DIVISION : BARISAL

DISTRICT : PEROJPUR

ROAD CODE	ROAD NAME	CREST WIDTH (m)	TOTAL LENGTH (Km)	SURFACE TYPE-WISE BREAK-UP (Km)				STRUCTURE		EXISTING GAP	
				EARTHEN	FLEXIBLE PAVEMENT (BC)	BRICK PAVEMENT (WBM/HBB/BFS)	RIGID PAVEMENT (CC/RCC)	NUMBER	SPAN (m)	NUMBER	SPAN (m)
1	2	3	4	5	6	7	8	9	10	11	12

UPAZILA : ZIANAGAR

ROAD TYPE : UPAZILA ROAD

579882001	Parer hat R&H-Parer hat GC	5.00	1.50	0.00	1.50	0.00	0.00	3	21.00	0	0.00
579882002	Togra R&H-Bali para GC (UZR #554)	6.00	10.10	0.00	10.10	0.00	0.00	10	129.00	0	0.00
579882003	Balipara GC - Morrelgang GC Via Pather hat. (UZR #554)	4.80	4.43	0.98	0.00	3.45	0.00	11	77.90	0	0.00
579882004	Zia nagor-Telikhali GC via Darul huda Kheyaghat	4.80	5.50	4.48	0.00	1.03	0.00	29	64.58	0	0.00
UPAZILA ROAD TOTAL: 4 Nos. Road			21.53	5.46	11.60	4.48	0.00	53	292.48	0	0.00

ROAD TYPE : UNION ROAD

579883001	Parerhat GC (Chalna)- Ghoperhat via Parerhat UP & Lahurihat.	4.00	9.10	3.00	1.30	4.80	0.00	18	108.00	1	5.00
579883002	Parer hat UP- Pattashi UP via WAPDA hat.	3.00	4.80	3.96	0.00	0.85	0.00	12	55.50	3	12.50
579883003	Parerhat UP- Batazorhat via Natunhat .	3.27	4.10	2.10	0.00	2.00	0.00	6	27.20	5	40.00
579883004	Pattashi UP - Khezurtala hat .	3.50	6.00	6.00	0.00	0.00	0.00	6	65.00	14	32.70
579883005	Pattashi UP - Ramchandrapur hat.	3.05	5.05	5.05	0.00	0.00	0.00	3	66.50	5	58.00
579883006	Balipara UP - Battala Hat via Uttar Kolaron Dakhil Madrasa & Nuria Dakhil Madrasa.	3.50	9.60	9.60	0.00	0.00	0.00	3	34.00	4	16.00
579883007	Balipara UP - Char boleshorhat via Fakir hat.	3.05	3.30	3.30	0.00	0.00	0.00	1	13.00	15	76.00
579883008	Balipara GC- Gazirhat via Balipara UP	3.00	5.46	2.00	0.00	3.46	0.00	8	53.80	2	23.00
579883009	Balipara UP (Khol potua)-Munshir hat - Jamaddar hat - uttar Kolaron RNGPS.	3.05	7.70	6.86	0.00	0.84	0.00	4	48.00	16	27.80
579883010	Bali para GC-Jomadderhat up to sannashi via Balipara UP	6.00	6.50	0.00	3.50	3.00	0.00	5	95.00	0	0.00
579883011	Pattashi UP - Bagolerhat via Takuderhat.	4.88	10.77	0.00	10.77	0.00	0.00	48	129.89	0	0.00
579883012	Balipara UP - Sayedkhali Hat via Shatghar Shipahibari & Mridhar Hat	3.50	8.00	8.00	0.00	0.00	0.00	0	0.00	0	0.00
579883013	Balipara up-Kholpatua Munshirhat via chandipur Launch ghat	3.50	3.20	2.66	0.00	0.54	0.00	4	56.80	2	2.00
UNION ROAD TOTAL: 13 Nos. Road			83.58	52.53	15.57	15.49	0.00	118	752.69	67	293.00

ROAD TYPE : VILLAGE ROAD-A

579884001	ZiaNagar H/Q - NatunHat(sayed khali cyclone shelter)	3.04	4.56	4.06	0.00	0.50	0.00	0	0.00	2	35.78
579884002	Ramchandrapur R1 - Ramchanrapur bazar	3.05	0.76	0.76	0.00	0.00	0.00	1	10.00	1	3.00
579884003	Pattashy Madrasa - Bagoler hat	1.21	2.50	2.50	0.00	0.00	0.00	0	0.00	3	7.00
579884004	Talukderhat - Taltala hat	1.21	1.00	1.00	0.00	0.00	0.00	0	0.00	2	43.00
579884005	Pattashi SRR Bridge -Talukder hat	2.43	1.50	1.50	0.00	0.00	0.00	0	0.00	1	31.00
579884006	Chandipur UZR- Munshihat - Zomadder khal Regulator	1.91	3.96	3.96	0.00	0.00	0.00	1	16.00	1	15.00
579884007	Balipara KapaliBari R1 - Moddah Kalaron RNGPS(Mudhumala)	3.00	3.50	3.50	0.00	0.00	0.00	1	22.20	1	25.00
579884008	Balipara GC - Chowkiderhat Embkt.	1.15	3.96	3.96	0.00	0.00	0.00	0	0.00	2	32.00
579884009	Balipara Bord School FRB - Mara Baleswer Bazar	1.20	4.00	4.00	0.00	0.00	0.00	1	13.00	0	0.00
579884010	Chandipur ShahAlom GaziBari UZR - Fakirhat	2.40	3.00	3.00	0.00	0.00	0.00	1	13.00	2	35.00
579884011	Parerhat GC - Hoglabunia - Boudubi Bazar	3.66	2.54	1.65	0.00	0.89	0.00	1	0.90	5	21.69
579884014	Sewtibia - Goshar hat	2.59	1.75	1.75	0.00	0.00	0.00	2	27.00	3	30.00
579884015	Khajurtala bazar to Ramchandra Bazar.	3.00	2.95	2.95	0.00	0.00	0.00	0	0.00	3	23.39
579884016	Kalibari Dasher Hawla R1 - Batazore Hat	2.00	3.50	3.50	0.00	0.00	0.00	2	30.00	12	75.00
579884017	Fakirhat UZR to Sayedkhali Cyclone shelter	2.70	1.50	1.50	0.00	0.00	0.00	1	12.00	2	18.00
579884018	Chandipur UZR near bridge to MadhuMala hat	2.60	2.25	2.25	0.00	0.00	0.00	1	13.00	1	5.00
579884019	Gudigata R1 near H/O Sunil Dr. to Ghoserhat	3.00	3.00	3.00	0.00	0.00	0.00	1	12.00	2	15.00
579884020	Indurkani T&T- Kalayea Board GPS	3.66	1.50	0.00	0.00	1.50	0.00	2	28.00	0	0.00
579884021	Sewtibia UZR - Khezurtala Bazar.	2.70	4.00	4.00	0.00	0.00	0.00	2	49.00	5	45.00
579884022	Gosharhat bazar- Darul Huda Kheya ghat .	3.00	4.50	3.79	0.00	0.71	0.00	3	20.00	7	55.00
579884023	Indurkani Bazar - Kalaiya Nuton Bazar .	2.75	5.50	5.50	0.00	0.00	0.00	4	37.00	5	45.00
579884025	Ghoserhat bazar- KhejurTala Bazar.	2.13	5.75	3.53	0.00	2.23	0.00	10	80.34	1	3.00

BASIC INFORMATION OF ROAD

DIVISION : BARISAL

DISTRICT : PEROJPUR

ROAD CODE	ROAD NAME	CREST WIDTH (m)	TOTAL LENGTH (Km)	SURFACE TYPE-WISE BREAK-UP (Km)				STRUCTURE		EXISTING GAP	
				EARTHEN	FLEXIBLE PAVEMENT (BC)	BRICK PAVEMENT (WBM/HBB/BFS)	RIGID PAVEMENT (CC/RCC)	NUMBER	SPAN (m)	NUMBER	SPAN (m)
1	2	3	4	5	6	7	8	9	10	11	12
579884026	Purba BaliparaUZR - Regt. School - Mridharhat .	2.50	1.50	1.50	0.00	0.00	0.00	1	15.00	3	34.50
579884027	BhabanipurGPS - Sayedkhali Hat .	3.00	3.36	0.00	1.40	1.95	0.00	9	34.10	0	0.00
579884030	Togra Madrasha -Betbunia khaya ghat via wapda bazar	3.50	1.60	0.00	0.00	1.60	0.00	3	3.83	0	0.00
579884031	Khezurtala hat - Bagoler hat.	3.66	5.25	5.25	0.00	0.00	0.00	0	0.00	10	35.50
579884032	Lahuri hat - Perojpur(boundary) Road	3.66	1.50	1.20	0.00	0.30	0.00	0	0.00	0	0.00
VILLAGE ROAD-A TOTAL: 27 Nos. Road			80.69	69.61	1.40	9.68	0.00	47	436.37	74	632.86

ROAD TYPE : VILLAGE ROAD-B

579885001	Madhya Kalaya Rd	1.06	1.82	1.82	0.00	0.00	0.00	1	8.00	2	12.50
579885002	West Ramchandrapur Rd	1.76	1.52	1.52	0.00	0.00	0.00	0	0.00	2	13.50
579885003	Chaighar Rd	1.00	1.20	1.20	0.00	0.00	0.00	0	0.00	0	0.00
579885004	Shikder Bari Rd	1.00	0.60	0.60	0.00	0.00	0.00	0	0.00	0	0.00
579885005	East Ramchandrapur Rd	1.21	1.05	1.05	0.00	0.00	0.00	0	0.00	1	5.00
579885006	Uribunia Bandh Rd	1.21	1.20	1.20	0.00	0.00	0.00	0	0.00	1	405.00
579885007	Rekhakhali - Padmapukur Rd	1.00	0.60	0.59	0.00	0.02	0.00	0	0.00	0	0.00
579885008	Gazibari to Charakali Rd	1.00	0.70	0.70	0.00	0.00	0.00	1	11.00	0	0.00
579885009	Pattashi Board School Rd	1.50	2.13	2.13	0.00	0.00	0.00	0	0.00	1	13.00
579885010	Munshir hat to Chandipur Lanchghat	1.25	1.28	1.28	0.00	0.00	0.00	1	18.00	1	9.50
579885011	North Kholpatua Rd via H/O Anis Member	1.00	1.78	1.78	0.00	0.00	0.00	0	0.00	0	0.00
579885012	Balipara Majheepara Rd	1.00	0.98	0.98	0.00	0.00	0.00	0	0.00	0	0.00
579885013	Char Kholpatua Rd	1.65	1.95	1.95	0.00	0.00	0.00	0	0.00	0	0.00
579885014	Purba balipara Farazibari balipara Mahila Madrasha	0.95	1.90	1.90	0.00	0.00	0.00	0	0.00	1	12.00
579885015	Sayedkhali Cyclone shelter to H/O Bazur Rahman	0.85	2.00	2.00	0.00	0.00	0.00	1	15.00	3	37.00
579885016	Sayedkhali Bazar to Depshabunia Road	2.21	2.00	2.00	0.00	0.00	0.00	0	0.00	4	91.00
579885018	Balipara Senior Madrasha FRB to Purba Char Baleswar UZR	2.43	1.50	1.50	0.00	0.00	0.00	0	0.00	2	11.00
579885019	Madhy Char Baleswar via Sobahan Cairman Bari Rd	3.05	1.25	0.78	0.00	0.48	0.00	0	0.00	1	3.00
579885020	West Char Baleswar UZR- SahAlam Memberbari Rd	2.30	1.50	1.50	0.00	0.00	0.00	0	0.00	2	32.00
579885021	Laxmidia- Baraykhali Village Road via Hemayet Chairman	3.20	1.86	0.00	0.00	1.86	0.00	1	6.00	3	12.00
579885022	Umadpur R&H SP Bari upto Togra Ferryghat	1.83	1.50	1.50	0.00	0.00	0.00	1	23.00	1	3.00
579885023	Wapda bazar-tenrakhali gps via Char Tenggara khali road .	3.05	1.30	1.30	0.00	0.00	0.00	1	23.00	1	3.00
579885025	KaliBari - Dori Chor Ekor bunia road .	1.83	3.60	3.60	0.00	0.00	0.00	2	30.00	2	23.00
579885026	Parerhat food godown to H/O Razaqa sikder .	1.83	1.58	1.58	0.00	0.00	0.00	1	12.00	4	24.00
579885027	Chundipur Bazar to Roshid Mowlana bari.	2.00	2.50	2.50	0.00	0.00	0.00	0	0.00	0	0.00
579885028	ChandipurUZR Balipara Cyclone Shelter	2.25	0.76	0.76	0.00	0.00	0.00	0	0.00	0	0.00
579885029	Nuri Mazi Bari to Bhabanipur Rd via S. Indurkn Regd. P/S	2.00	1.53	1.53	0.00	0.00	0.00	0	0.00	0	0.00
579885030	BaliparaUZR- Kongsar Khal Bridge	3.00	1.00	1.00	0.00	0.00	0.00	0	0.00	0	0.00
579885031	Tagra Faryghat - Indurkani khaya ghat .	2.98	1.50	1.50	0.00	0.00	0.00	0	0.00	9	27.00
579885033	Togra R1 to Indurkani Kheyaghat via H/O Mannan Talukder	2.56	1.50	1.50	0.00	0.00	0.00	0	0.00	3	15.50
579885034	Umedpur R&H to Farazibari Rd.	2.84	1.00	1.00	0.00	0.00	0.00	2	7.00	0	0.00
579885035	Pattashi to charani pattashi road .	2.10	2.50	2.50	0.00	0.00	0.00	0	0.00	0	0.00
579885036	Patherhat Regd. P/S to Chowkider hat road .	3.00	2.00	2.00	0.00	0.00	0.00	0	0.00	1	4.57
579885037	Pattasyi near H/O Anwar Tohshilder to H/O Gani Master	2.56	1.30	1.30	0.00	0.00	0.00	0	0.00	1	5.50
579885039	Parerhat Kalibari FWC - Uttar Lahuri GPS	2.88	2.00	2.00	0.00	0.00	0.00	0	0.00	0	0.00
579885040	Parerhat Dhigirpar Madrasha- BatazureHat	2.96	2.50	2.50	0.00	0.00	0.00	0	0.00	0	0.00
579885041	Boudubi Battala Bridge- Baraikhali road N/H/O Shahabuddin	2.97	2.50	2.50	0.00	0.00	0.00	0	0.00	3	17.50
579885042	Lahuri Board School- Ghop	2.56	2.50	2.50	0.00	0.00	0.00	1	14.00	2	14.00
579885044	Umedpur R&H Boudubi hat.	3.00	2.58	2.58	0.00	0.00	0.00	0	0.00	0	0.00
579885045	Chalnalahuri UNR - Dighirpar madrasha	3.00	1.25	1.25	0.00	0.00	0.00	0	0.00	0	0.00
579885046	Char Bolesher Road	3.00	1.50	0.00	0.00	1.50	0.00	0	0.00	0	0.00
579885047	Madumala RNGPS- Talucderhat	3.00	2.00	2.00	0.00	0.00	0.00	0	0.00	0	0.00
579885048	Kezoretola bazar-charani pattashi GPS	3.00	2.50	2.50	0.00	0.00	0.00	0	0.00	0	0.00

BASIC INFORMATION OF ROAD

DIVISION : BARISAL

DISTRICT : PEROJPUR

ROAD CODE	ROAD NAME	CREST WIDTH (m)	TOTAL LENGTH (Km)	SURFACE TYPE-WISE BREAKE-UP (Km)				STRUCTURE		EXISTING GAP		
				EARTHEN	FLEXIBLE PAVEMENT (BC)	BRICK PAVEMENT (WBM/HBB/BFS)	RIGID PAVEMENT (CC/RCC)	NUMBER	SPAN (m)	NUMBER	SPAN (m)	
1	2	3	4	5	6	7	8	9	10	11	12	
579885049	Sayedkhali madrasha-Sayedkhali RINGPS	3.00	1.00	1.00	0.00	0.00	0.00	0	0.00	0	0.00	
579885050	Togra kamel madrasha-Togra Amir mollah house	3.00	1.50	1.50	0.00	0.00	0.00	0	0.00	0	0.00	
579885051	Munshirhat-LGED embankment	2.90	1.30	1.30	0.00	0.00	0.00	1	18.00	0	0.00	
VILLAGE ROAD-B TOTAL: 46 Nos. Road				75.52	71.67	0.00	3.85	0.00	14	185.00	51	793.57
ZIANAGAR UPAZILA TOTAL: 90 Nos. Road				261.31	199.25	28.57	33.49	0.00	232	1666.54	192	1719.43