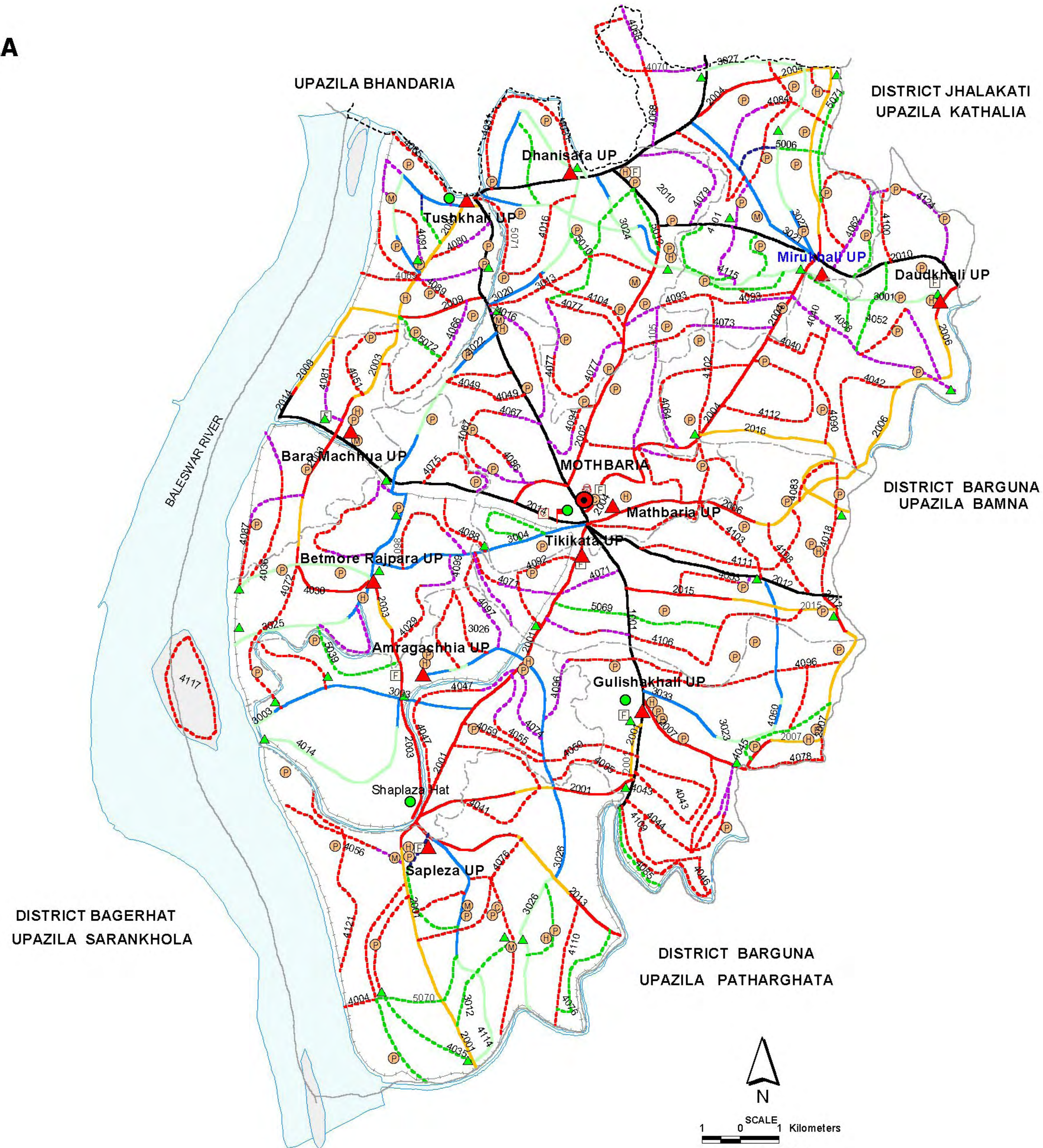


**ROAD MAP
MATHBARIA UPAZILA
PIROJPUR DISTRICT**



LEGEND

Administrative Boundaries

- International Boundary
- District Boundary
- Upazila Boundary
- Union Boundary
- Municipal Boundary

Administrative HQs

- District HQ
- Upazila HQ
- Union HQ

Physical Infrastructures

- National Highways
- Regional Highways
- Zila Road
- Upazila Road (Pucca)
- Upazila Road (Katcha)
- Union Road (Pucca)
- Union Road (Katcha)
- Village Road-Type-A (Pucca)
- Village Road-Type-A (Katcha)
- Village Road-Type-B (Pucca)
- Village Road-Type-B (Katcha)
- Railway Network

Agricultural Infrastructures

- Road Cum Embankment
- Embankment

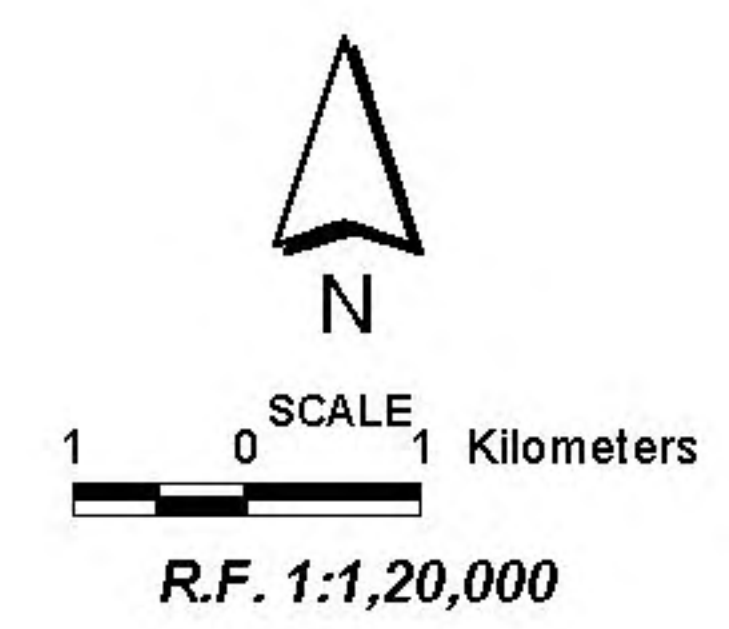
Natural Features

- Wide River
- Water Bodies
- Char

Socio-Economic Infrastructures

- Growth Centre
- Small Bazar
- Police Station
- Upazila Health Complex
- Family welfare Centre
- Community Clinic
- Post Office
- College
- High School
- Primary School
- Madrassa

Compiled from : LGED Upazila Base Maps 1994-95, Landsat TM 1998,
GPS Survey 1999 and Field Checking in May 2001
Projection : Lambert's Conformal Conic
PREPARED BY : GIS UNIT
LOCAL GOVERNMENT ENGINEERING DEPARTMENT



BASIC INFORMATION OF ROAD

DIVISION : BARISAL

DISTRICT : PEROJPUR

ROAD CODE	ROAD NAME	CREST WIDTH (m)	TOTAL LENGTH (Km)	SURFACE TYPE-WISE BREAK-UP (Km)				STRUCTURE		EXISTING GAP	
				EARTHEN	FLEXIBLE PAVEMENT (BC)	BRICK PAVEMENT (WBM/HBB/BFS)	RIGID PAVEMENT (CC/RCC)	NUMBER	SPAN (m)	NUMBER	SPAN (m)
1	2	3	4	5	6	7	8	9	10	11	12

UPAZILA : MOTHBARIA

ROAD TYPE : UPAZILA ROAD

579582001	Mathbaria GC - Sapleza GC Up to Nali kheyra ghat (Charduani GC). (UZR #553)	6.00	17.00	6.17	7.89	2.94	0.00	16	237.40	0	0.00	
579582002	Masua R & H road - Mathbaria GC - Safa Amua RHD Via Algi Bazar	4.88	10.90	0.00	0.62	9.08	1.20	30	207.11	0	0.00	
579582003	Tuskhali GC - Sapleza GC Via Barromasua Bazar - Betmore Bazar & Amragachia Bazar	3.66	22.24	13.93	0.00	8.31	0.00	23	289.40	5	13.00	
579582004	Mathbaria GC- Musulle Bari R & H via Mirukhali Bazar - Vogiratpur Bazar (UZR #551)	6.00	20.60	5.62	4.36	10.62	0.00	43	339.70	11	63.00	
579582006	Mathbaria GC (Dack Banglo) - Amua GC Dhaud khali union Parishad	4.00	15.95	9.65	1.50	4.80	0.00	17	212.88	1	3.00	
579582007	Gulshakhali GC- Dhawatala GC Via Tearkhali Bazar & Kumirmara Bazar	4.88	10.54	5.34	0.00	5.20	0.00	11	119.10	2	6.00	
579582009	Mathbaria Tushkhali R & H (Gudighata) - Rayenda GC	4.00	5.57	2.80	0.00	2.77	0.00	3	39.37	2	6.00	
579582011	Sapleza GC to Gulshakhali GC Via Bandoppara Bazar	4.88	9.13	4.63	0.00	4.50	0.00	6	65.00	3	26.00	
579582013	Sapleza GC - C & B Bazar R & H Via Nali B.C High School	3.65	4.14	1.50	0.00	2.64	0.00	5	33.91	2	62.00	
579582015	Mathbaria Patharghata R&H -Dowatala GC Via Singa Madrasha	3.66	6.25	3.05	0.00	3.20	0.00	5	36.00	2	6.00	
579582016	Mathbaria - Harjee - Dadibanga kalaia road (UZR #556)	4.00	4.85	4.12	0.73	0.00	0.00	2	24.00	16	34.00	
UPAZILA ROAD TOTAL: 11 Nos. Road				127.17	56.81	15.10	54.05	1.20	161	1603.87	44	219.00

ROAD TYPE : UNION ROAD

579583001	Dhaudkhali union Parishad - Mirukhali Union Parishad	3.04	3.63	2.63	0.00	1.00	0.00	2	4.00	1	4.00	
579583003	Amragachia union parishad to Amtali Bazar	3.65	5.25	0.21	0.00	5.04	0.00	7	106.13	0	0.00	
579583004	Mathbaria GC - Betmore Rajpara union parishad	3.66	6.50	0.00	0.00	6.50	0.00	7	94.79	0	0.00	
579583012	Sapleza union parishad - Babu Bazar via Tafalbaria cyclone shalter	3.66	7.90	3.70	0.00	4.20	0.00	5	29.26	4	10.43	
579583020	Alam Bazar -Safa union parishad via Niz Fuljuri	3.66	5.65	4.45	0.00	1.20	0.00	4	48.43	2	9.04	
579583021	Musulle bari Bazar - Mirukhali union parishad	3.66	4.00	0.00	0.00	4.00	0.00	6	68.00	0	0.00	
579583022	Betmore Union parishad - Alam Bazar via Kali hat	3.66	7.20	2.25	0.95	4.00	0.00	7	76.90	3	7.00	
579583024	Dhani Safa UP - Algi Bazar Via Khan Bari Govt. pond	3.66	6.26	3.24	0.00	3.02	0.00	5	69.60	6	13.00	
579583025	Bet More Union Parishad - Kular Hat Via Khuner hat	3.65	5.60	3.60	0.00	2.00	0.00	6	45.40	1	2.00	
579583026	Amragachia union Parishad - Manikkhali Bazar via Sonakhali Bazar, Tutala Hat Road	4.00	15.42	8.22	1.60	5.60	0.00	16	67.67	7	102.00	
579583027	Mirukhali UP - Jawtala Bazar via Vagirathpur Bazar Road	3.66	8.79	7.59	0.00	1.20	0.00	9	62.64	7	41.00	
579583028	Tushkhali GC -Safa Bazar R & H Via Burirchar GPS	4.00	5.77	4.03	1.74	0.00	0.00	5	23.80	5	17.60	
579583029	Betmore Union Parishad - Nizamia bazar Via Gopkhali GPS	3.66	3.94	3.94	0.00	0.00	0.00	2	27.00	3	8.00	
579583030	Tushkhali UP - Jankhali Bazar Via Sotto Masua	3.04	7.70	3.20	0.00	4.50	0.00	3	9.82	2	7.00	
579583032	Amragachia Union Parishad -Hogolpati Bazar	3.00	3.76	3.61	0.00	0.15	0.00	3	14.73	1	3.00	
579583033	Gulisha khali UP - Baishkura Bazar via Tearkhali Bazar Road	3.66	11.30	6.08	0.00	5.22	0.00	8	99.63	3	7.00	
579583034	Tushkhali GC- Mirukhali Bazar R & H Via Algi Hat	3.65	9.71	7.71	0.00	2.00	0.00	8	138.72	6	22.00	
UNION ROAD TOTAL: 17 Nos. Road				118.38	64.47	4.29	49.63	0.00	103	986.52	51	253.07

ROAD TYPE : VILLAGE ROAD-A

579584004	Shapleza varani UZR- Kachubaria Lanch Ghat	3.66	4.00	1.80	0.00	2.20	0.00	3	44.00	3	7.00
579584016	Gudigata R & H - Majer Pool Via Reg. School	3.00	4.30	2.80	0.00	1.50	0.00	3	55.00	2	6.00
579584018	Kumirmara Bridge wabda- Dadibanga bazar	3.60	3.40	1.90	0.00	1.50	0.00	2	49.07	2	4.00
579584019	Badura Hat - Musulle Bari Vogiratpur road Via Bareque Mollik house	3.65	4.85	3.95	0.00	0.90	0.00	7	43.13	4	42.56
579584029	South Betmore Reg. School - Betmore Amragachia UNR Via Madrasha	3.66	3.72	1.43	0.00	2.29	0.00	3	22.20	2	4.00
579584031	Dani Safa Lanch ghat - Safa bazar	3.00	5.77	5.77	0.00	0.00	0.00	4	7.00	0	0.00

BASIC INFORMATION OF ROAD

DIVISION : BARISAL

DISTRICT : PEROJPUR

ROAD CODE	ROAD NAME	CREST WIDTH (m)	TOTAL LENGTH (Km)	SURFACE TYPE-WISE BREAK-UP (Km)				STRUCTURE		EXISTING GAP	
				EARTHEN	FLEXIBLE PAVEMENT (BC)	BRICK PAVEMENT (WBM/HBB/ BFS)	RIGID PAVEMENT (CC/RCC)	NUMBER	SPAN (m)	NUMBER	SPAN (m)
1	2	3	4	5	6	7	8	9	10	11	12
579584033	Panchyhet Bari - sapleza Nali road Via Tomezia High school	3.66	3.50	3.50	0.00	0.00	0.00	3	32.00	4	10.00
579584035	Sapleza Varani - Hajee gong Bazar	3.00	3.50	3.50	0.00	0.00	0.00	2	43.27	3	7.00
579584036	Nizamia Bazar - Masua Kheyaghat WABDA	3.66	3.00	2.60	0.00	0.40	0.00	3	51.00	1	2.00
579584037	Chotto Masua HBB - Jankhali Road via Chagir Member	3.66	2.00	0.00	0.00	2.00	0.00	0	0.00	0	0.00
579584040	Tetultala Bazar - Chalitabunia Reg. School via howder kachari	3.66	6.10	6.10	0.00	0.00	0.00	4	42.00	7	19.00
579584041	Amragachia Bisowas bari Bridge -Babu Rmer Bari via Badurtali-Satgar	3.66	7.20	4.90	0.00	2.30	0.00	5	74.00	8	17.00
579584042	GilaBad Reg. school- Kakrabunia Madrasha road	3.00	4.60	4.60	0.00	0.00	0.00	2	11.30	3	16.00
579584043	South Gulisakhali GPS (R & H) - Badal house Via Madrasha	3.66	3.00	2.00	0.00	1.00	0.00	0	0.00	5	14.00
579584044	Tearkhali Bandopara road - Gulishakhali Kumirmara road via Laxmana GPS	3.66	5.00	4.50	0.00	0.50	0.00	4	47.30	4	12.00
579584045	Nazirbari Cyclone center - Haslta Madrasha via Nuru Master	3.66	1.50	1.50	0.00	0.00	0.00	1	18.00	5	26.00
579584046	Hothkhali Reg. School - Hothkhali sulice via Hothkhali GPS	3.00	4.50	4.50	0.00	0.00	0.00	1	0.90	4	9.00
579584047	Mady Sonakhali UZR -Bishawah bari UZR Mady Sonakhali GPSV via South sonakhali GPS	3.66	3.70	3.00	0.00	0.70	0.00	1	1.00	3	7.00
579584048	South Mirukhali R&H- Digirpar via Rashid house	3.00	2.50	2.50	0.00	0.00	0.00	0	0.00	3	6.00
579584049	Majer pool R&H toMajer pool Bazar Road via Pira member house	3.65	3.70	2.00	0.00	1.70	0.00	1	12.00	2	5.00
579584050	Kalirhat Wapda Betmore Bazar road via Karimgong Bazar	3.00	4.00	0.50	0.00	3.50	0.00	1	2.00	3	8.00
579584051	Tushkhali BaroMmasua UZR Road- Chalitabaria UZR road.Via Rahaman Chairman house	3.65	3.50	3.50	0.00	0.00	0.00	1	15.00	3	7.00
579584052	Gilabad GPS - Suchi Bari Gilabad road ViaMasum house /khayer gatichora Res. School	3.65	4.12	3.12	0.00	1.00	0.00	1	1.00	6	23.00
579584053	Surjamaoni WAPDA to Sultan Chairman house road	3.66	3.00	0.00	0.00	3.00	0.00	1	15.00	2	5.00
579584055	Sonakhali Mollahbari UZR toBadurtali Via Ali pur bazar	3.65	2.50	0.50	0.00	2.00	0.00	4	16.00	2	13.00
579584056	Saplaza Varani - Vijora Wapda	3.00	3.75	3.05	0.00	0.70	0.00	0	0.00	3	15.00
579584057	Matbaria Police station - Mathbaria Dackbanglow Rajarhat road Via Kalam Member house	3.66	2.50	1.70	0.00	0.80	0.00	1	0.90	2	6.00
579584058	Suchi bari Bridge UZR- Gilabad Bazar Via Chalitabunia GPS	3.66	5.34	0.00	0.00	5.34	0.00	7	90.01	3	6.00
579584059	Saplza UZR(Karamjatala)-South Gulishakhali GPS (R & H)Via MathaVangaGPS	3.66	5.92	5.92	0.00	0.00	0.00	4	42.00	7	14.00
579584061	Gotichora Eatikhana - Dack banglo road via karim howlader	3.00	4.76	4.46	0.00	0.30	0.00	5	38.00	1	15.00
579584062	Mirukhali Maleque Jomadder H/o. - Wahadabad GPS Via Harjee madrasha	3.65	7.23	4.87	0.00	2.36	0.00	4	34.21	4	56.14
579584064	Mathbaria Mirukhali UZR Road - Dakatia Culvert Via Pathakata Madrasha	3.00	4.26	3.46	0.00	0.80	0.00	6	65.34	2	4.87
579584065	Tuskhali UNR - Baleshar River Via Farid house	2.00	3.50	3.50	0.00	0.00	0.00	1	20.00	2	6.00
579584066	Bandagata Govt. Pry. School - Tushkhali Bara Masua border	3.65	3.81	3.51	0.00	0.30	0.00	3	45.10	4	7.28
579584067	Mathbaria Tushkhali R&H - S.E.Mithakhali -Boyratala UPZ road	3.66	4.80	0.90	0.00	3.90	0.00	6	57.72	0	0.00
579584068	Debipur R& H - H/O Fazil Howlader	3.65	3.60	3.04	0.00	0.56	0.00	1	18.28	2	21.28
579584069	Mathbaria Tushkhali R&H -Jankhali Bazar Via Khaleque member house	3.04	4.48	4.18	0.00	0.30	0.00	2	27.00	2	4.00
579584070	Jawtala Bazar R & H - H/O Fazil Howlader	3.00	3.29	1.79	0.00	1.50	0.00	0	0.00	2	7.00
579584071	Gulisha khali R&H - Bet More Border	3.00	3.84	1.64	0.00	2.20	0.00	7	47.89	0	0.00
579584072	BarowMasua Bobabari- Amtali hat Via Kulur hat road	3.04	5.50	5.50	0.00	0.00	0.00	1	30.00	4	9.00
579584073	Chitra Govt. Pry. School - Mathbaria Mirukhali Sahider pool via South Mirukhali GPS	2.00	6.25	5.45	0.00	0.80	0.00	6	62.00	6	25.00
579584074	Sonakhali college UZR - Sonakhali Manikkhali road	3.66	3.20	1.75	0.00	1.45	0.00	2	11.60	1	2.00
579584075	Mathbaria Barro Masua road H/O Naser Khan - Kalihat Via Noru Kamander	3.00	3.50	3.20	0.00	0.30	0.00	1	10.00	3	15.00
579584076	Saplaza Mv. Nurul Haque house -Tafalbaria wabda Via Farajee hat	3.66	5.66	5.16	0.00	0.50	0.00	3	25.58	3	8.80
579584077	West Patakata Govt. Pry. School - Chitra patakati Pry.School	3.66	6.25	3.51	0.00	2.74	0.00	3	43.00	3	8.83
579584078	Tear Khali Bazar - Kumirmara road via Harunia Madrasha	3.65	3.75	3.75	0.00	0.00	0.00	1	1.00	4	10.00

BASIC INFORMATION OF ROAD

DIVISION : BARISAL

DISTRICT : PEROJPUR

ROAD CODE	ROAD NAME	CREST WIDTH (m)	TOTAL LENGTH (Km)	SURFACE TYPE-WISE BREAK-UP (Km)				STRUCTURE		EXISTING GAP	
				EARTHEN	FLEXIBLE PAVEMENT (BC)	BRICK PAVEMENT (WBM/HBB/ BFS)	RIGID PAVEMENT (CC/RCC)	NUMBER	SPAN (m)	NUMBER	SPAN (m)
1	2	3	4	5	6	7	8	9	10	11	12
579584079	Safa R & H to Badura R & H via Tetulbaria Cyclone centre	3.66	3.70	2.30	0.60	0.80	0.00	3	14.30	1	3.00
579584080	Tushkhali Girl's H/ School R & H - Jankhali bazar via Mady Tushkhali GPS	3.00	2.65	1.45	0.00	1.20	0.00	4	30.51	1	3.00
579584081	Barrowmasua Bazar- Khejurbaria wapda via Khejurbaria GPs	3.00	2.50	2.00	0.00	0.50	0.00	0	0.00	3	15.00
579584083	Tetultala Bazar -Kakrabunia Dhakhil Madrasha via Kakrabunia H/S.	3.65	4.87	4.87	0.00	0.00	0.00	5	76.00	2	6.00
579584084	Musulee Bari Mirukhali road - Vogiratpur UZR Via Sowla Bazar	3.65	3.45	2.25	0.00	1.20	0.00	4	20.70	0	0.00
579584085	Bandoppara R & H - Sidam Miah hat wabda	3.66	3.00	3.00	0.00	0.00	0.00	0	0.00	3	9.00
579584086	South Mithakhali LGED Road to Mithakhali Reg. Via.Shahajan BSC house	3.66	2.50	2.38	0.00	0.12	0.00	2	28.00	2	4.00
579584087	Nizamia bazar -Barrowmasua Betmore road Via Bholmara	3.00	2.62	1.00	0.00	1.62	0.00	2	33.24	2	4.00
579584088	Jariparchar LGED road to Moulvai Bazar	3.65	2.00	2.00	0.00	0.00	0.00	0	0.00	2	4.00
579584089	South Tushkhali UZR-Wabda via Jankhali Bazar,Dopabari	3.66	4.50	2.00	0.00	2.50	0.00	4	31.20	3	7.00
579584090	Mathbaria Mirukhali UZR(Harjee Nalbungia)- Howder Kachari road	3.66	2.00	2.00	0.00	0.00	0.00	2	30.00	4	12.00
579584091	Sotto Masua UNR road -jankhali Bazar road via Ando Hujur house	3.66	2.50	2.50	0.00	0.00	0.00	1	1.60	2	4.00
579584092	Pashatokura UZR- West Tikikata Wabda Via Shahjahan Mirda house	3.66	3.50	2.40	0.00	1.10	0.00	1	20.00	3	7.00
579584093	Chitra LGED road to Mirukhali UZR via Kalamia house	3.65	5.00	3.30	0.00	1.70	0.00	5	18.50	2	12.00
579584094	Mathbaria Tuskhali R&H - Angulkata GPS via khan sb house	2.43	3.00	2.48	0.00	0.52	0.00	3	42.43	1	3.00
579584095	Sonakhali Manikkhali road -Gulishakhali GC road Via Karim house	3.66	2.75	2.75	0.00	0.00	0.00	0	0.00	2	4.00
579584096	Sonakhali Manikkhali road - Gulishakhali Miah Bari road via Kabutor khali GPS	3.00	3.24	2.54	0.00	0.70	0.00	5	61.11	3	17.43
579584097	Betmore Taltala Bazar - Sonakhali Amragachia road Via Pasuria	3.66	3.24	2.74	0.00	0.50	0.00	3	21.00	2	6.00
579584098	Taltala Bazar to Betmore Mathbaria road via Kesop house	3.66	4.30	3.80	0.00	0.50	0.00	3	46.00	3	10.00
579584099	Betmore Amragachia road- Sonakhali Amragachia road via Karimia Madrasha ,Manikkhali Madrasha	3.66	5.00	3.80	0.00	1.20	0.00	2	25.00	3	6.00
579584100	Merukhali RHD - Kalibari Road	2.44	3.00	3.00	0.00	0.00	0.00	1	15.00	0	0.00
579584101	Musulle Bari R & H to Madrasha via Masum house	3.00	2.80	1.00	0.00	1.80	0.00	3	45.00	6	30.00
579584102	Chirukhali Bazar - Harjee Bazar viaPathakata	3.66	4.20	4.20	0.00	0.00	0.00	1	9.00	5	24.00
579584103	Bhaish Kura bazar to Dack banglo Razar hat road	3.66	4.20	4.20	0.00	0.00	0.00	1	50.00	4	26.00
579584104	Chitra Sarder Bari Bridge -Aalm bazar Via Karin Akon H/s.	3.66	5.50	5.50	0.00	0.00	0.00	4	39.34	4	41.00
579584105	Safa Boyratala Jomader H/o - Chitra kalamia road Via Tulatala	3.66	6.25	5.65	0.00	0.60	0.00	3	15.90	4	11.00
579584106	Mathbaria Sapleza UZR Road - Kumirmar Bazar road via Boyatir hat	3.66	6.90	5.20	0.00	1.70	0.00	3	45.71	4	12.00
579584107	Sapleza Varami - Panchayet bari	3.66	2.00	2.00	0.00	0.00	0.00	2	16.71	4	10.00
579584108	Tetultala Bazar road - liner par Wapda Via Kumirmara Cyclone shelter	3.55	4.00	4.00	0.00	0.00	0.00	2	4.00	2	5.00
579584109	Tearkhali Bazar -Bandoppara Bazar R&H Road	3.66	5.10	3.65	0.00	1.45	0.00	1	12.60	4	11.00
579584110	Sapleza Nali BC road- Chandokhali wapda via Chandokhali REG.p.s.	2.00	3.50	3.50	0.00	0.00	0.00	0	0.00	4	12.00
579584111	Surjamoni Hassania Madrasha - Dack bangla Rajar hat road Via Surjamoni GPS	3.66	5.23	5.23	0.00	0.00	0.00	3	45.00	3	15.00
579584112	Harjee Mirukhali road to Matbaria Mirukhali road Via Rab Dr. H/o./Harjee Nalbungia Reg. Pry. School	3.66	4.35	4.35	0.00	0.00	0.00	2	20.00	2	4.00
579584113	Vagirathpur Bazar to Thakur bari road.	3.00	2.50	2.50	0.00	0.00	0.00	0	0.00	3	6.00
579584115	Badura bazar - Badura Eidgha	3.00	2.00	0.00	0.00	2.00	0.00	6	65.00	1	2.00
579584116	Tushkhali R & H - Sapa collge road Via Nuria GPS	3.66	3.50	2.30	0.00	1.20	0.00	1	3.00	1	2.00
579584117	Majerchar Embankment.	3.66	7.86	7.86	0.00	0.00	0.00	0	0.00	0	0.00
579584118	Kuner hat-Kulurhat road via Charkkhali Reg. Scool	3.66	3.10	3.10	0.00	0.00	0.00	1	12.00	3	7.00
579584119	Amragachia Amtali road - Gulbungia junior high school wabda	3.60	2.00	2.00	0.00	0.00	0.00	1	20.00	3	8.00
579584120	Alam Bazar - Algi hat Via west patakata GPS	3.66	6.80	4.30	0.00	2.50	0.00	12	139.24	7	25.00
579584121	Vijora wabda - Sapleza wabda via Sapleza Madrasha	3.66	3.80	3.80	0.00	0.00	0.00	2	21.00	2	4.00

BASIC INFORMATION OF ROAD

DIVISION : BARISAL

DISTRICT : PEROJPUR

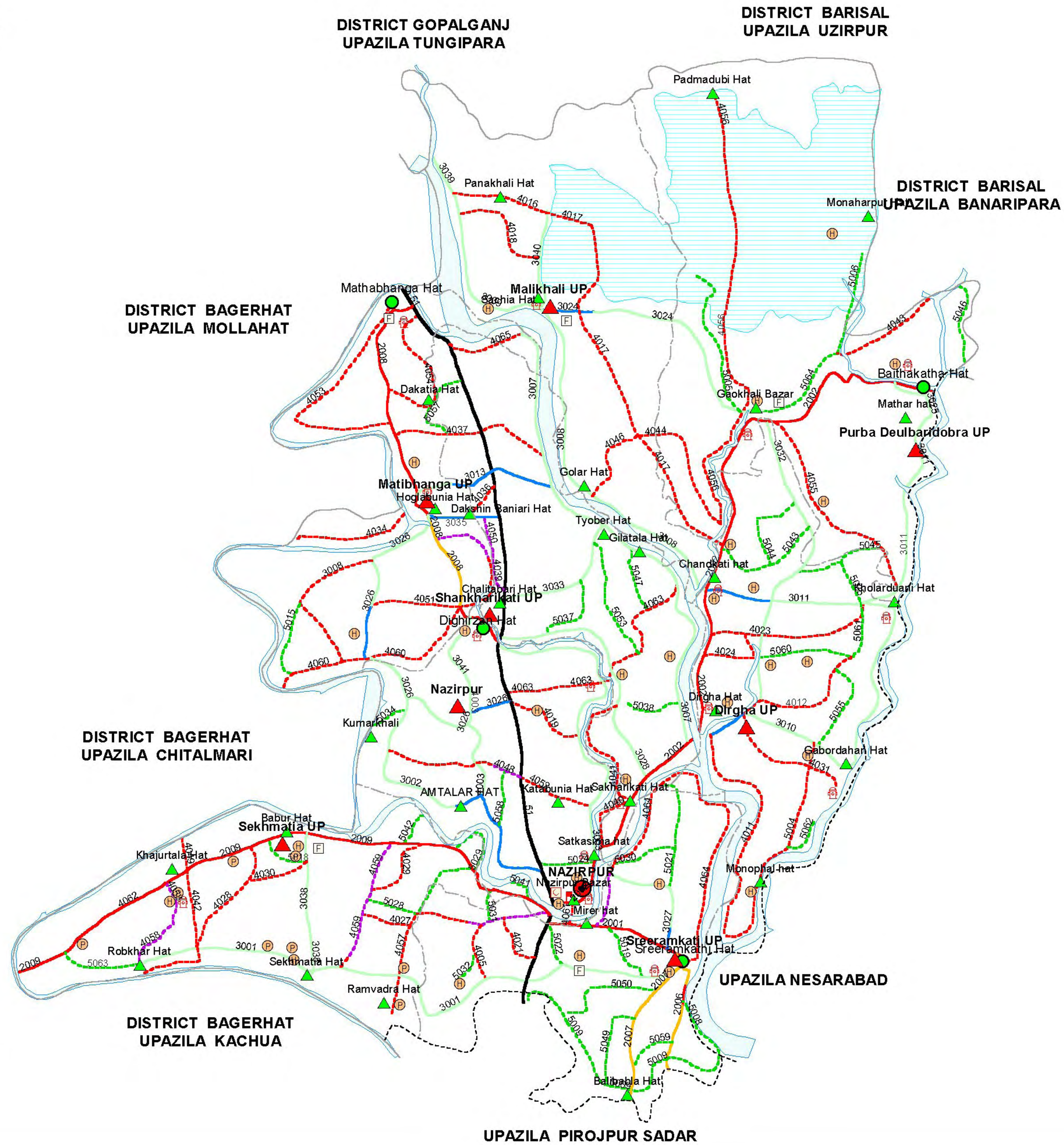
ROAD CODE	ROAD NAME	CREST WIDTH (m)	TOTAL LENGTH (Km)	SURFACE TYPE-WISE BREAKE-UP (Km)				STRUCTURE		EXISTING GAP		
				EARTHEN	FLEXIBLE PAVEMENT (BC)	BRICK PAVEMENT (WBM/HBB/BFS)	RIGID PAVEMENT (CC/RCC)	NUMBER	SPAN (m)	NUMBER	SPAN (m)	
1	2	3	4	5	6	7	8	9	10	11	12	
579584122	Tulatala Bridge to Dack Banglo road Via Saysta chairman house	3.66	2.70	2.20	0.00	0.50	0.00	0	0.00	0	0.00	
579584123	Gulishakhali Miah Bari R & H - Nazir baria Cyclone centre	3.66	4.20	3.20	0.00	1.00	0.00	0	0.00	0	0.00	
579584124	Mirukhali UP- Dhoudkhali Nutan hat Via Kalibari Pry. School	3.00	7.63	3.63	0.00	4.00	0.00	2	29.71	5	55.85	
VILLAGE ROAD-A TOTAL: 90 Nos. Road				361.59	278.74	0.60	82.25	0.00	221	2379.60	254	958.04

ROAD TYPE : VILLAGE ROAD-B

579585006	Gopkhali Govt.Pry.School - Musullebari Mirukhali road	3.00	2.58	0.58	0.00	2.00	0.00	2	22.00	2	6.00	
579585010	Moslem Comander House - Awal sarder house	3.66	2.50	2.50	0.00	0.00	0.00	1	1.83	3	14.00	
579585012	North patakata GPS - Fuljuri via R & H Safa Madrasha	3.66	3.50	3.50	0.00	0.00	0.00	2	16.90	5	11.00	
579585039	Bet More Kulur Hat road - Amragachi Bet More road	3.66	4.00	4.00	0.00	0.00	0.00	0	0.00	4	41.80	
579585059	Amurbunia MollaH Bari - west Dhanisafa GPS Via Razzaque howlader	3.66	3.20	2.90	0.00	0.30	0.00	0	0.00	3	8.00	
579585068	Mirukhali Gazi Baria Baridge toNagaravanga road.	3.00	2.00	2.00	0.00	0.00	0.00	1	30.00	2	6.00	
579585069	Tikkata Senior madrasha road - Mathbaria Kumir Mara Road via Sumanto Chairman H/o	3.00	4.00	4.00	0.00	0.00	0.00	1	10.00	4	16.57	
579585070	Sapleza Tafalbaria Cyclone centre -Hajee gong Bazar	3.04	3.25	3.25	0.00	0.00	0.00	1	10.00	2	4.00	
579585071	Panu howlader house to Sotto harjee Border Via Katakhal Bazar	3.66	7.00	6.70	0.00	0.30	0.00	0	0.00	3	14.00	
579585072	Shakharikati komi Madrasha -Tushkhali Barrow Mausea road	3.66	2.00	2.00	0.00	0.00	0.00	2	33.28	0	0.00	
579585073	NagaraBanga GPS - Lahu Farajee Bari Via Kabir Member house	3.66	3.50	3.50	0.00	0.00	0.00	0	0.00	0	0.00	
579585074	Badura Panchyetr bari - Baduara R & H road	3.00	3.25	3.25	0.00	0.00	0.00	0	0.00	0	0.00	
579585075	Tearkhali Gps - Kumirmara road via Rattan hajee Bari	2.44	2.70	2.70	0.00	0.00	0.00	0	0.00	0	0.00	
579585076	Bandoppara Border R & H - west hoth khali Reg. school	2.44	2.00	2.00	0.00	0.00	0.00	0	0.00	0	0.00	
579585077	Khayer Ghatichora Abu Master house - Amua R & H via liner par	3.00	2.50	2.50	0.00	0.00	0.00	0	0.00	0	0.00	
579585078	Chalitabunia GPS- Mirukhali Bazar road	2.00	3.00	3.00	0.00	0.00	0.00	0	0.00	0	0.00	
579585079	Gatichora Reg. school to - DackBanglo road via Sayed Master house	3.04	2.75	2.75	0.00	0.00	0.00	0	0.00	0	0.00	
579585080	Nali A. Maleque house - Kadiria Madrasha	2.00	2.60	2.60	0.00	0.00	0.00	0	0.00	0	0.00	
579585081	Nali BC road - Nali chandokhali road	2.00	2.00	2.00	0.00	0.00	0.00	0	0.00	0	0.00	
579585082	Jariperchar madrasha - Betmore road	2.44	2.30	2.30	0.00	0.00	0.00	0	0.00	0	0.00	
579585083	Tushkali UNR road - sotto masua road Via sultan Master house	2.44	1.75	1.75	0.00	0.00	0.00	0	0.00	0	0.00	
579585084	Sapleza Kachari bari - Tomezia road via Rob Member house	2.44	3.20	3.20	0.00	0.00	0.00	0	0.00	0	0.00	
579585085	Hajeegong Bazr to Khatachiara wabda Via Kabir Member house	3.00	3.20	3.20	0.00	0.00	0.00	0	0.00	0	0.00	
579585086	Hajeegong Bazar - Babu bazar	2.44	3.00	3.00	0.00	0.00	0.00	0	0.00	0	0.00	
579585087	Sapleza Nali road - Tulatala Bazar	2.00	2.00	2.00	0.00	0.00	0.00	0	0.00	0	0.00	
579585088	Mirukhali R & H - Debenro halder house	2.00	3.00	3.00	0.00	0.00	0.00	0	0.00	0	0.00	
VILLAGE ROAD-B TOTAL: 26 Nos. Road				76.78	74.18	0.00	2.60	0.00	10	124.01	28	121.37

MOTHBARIA UPAZILA TOTAL: 144 Nos. Road 683.92 474.21 19.99 188.53 1.20 495 5094.00 377 1551.48

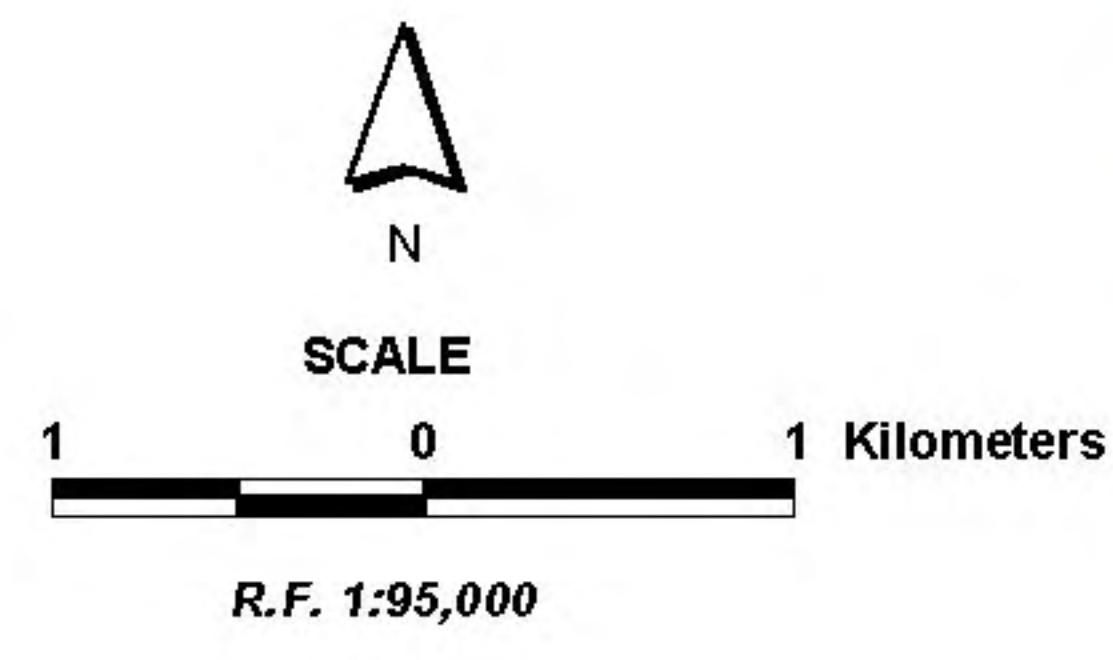
ROAD MAP NAZIRPUR UPAZILA BARISAL DISTRICT



LEGEND

- Administrative Boundaries**
 - International Boundary
 - District Boundary
 - Upazila Boundary
 - Union Boundary
 - Municipal Boundary
- Administrative HQs**
 - District HQ
 - Upazila HQ
 - Union HQ
- Physical Infrastructures**
 - National Highways
 - Regional Highways
 - Zila Road
 - Upazila Road (Pucca)
 - Upazila Road (Katcha)
 - Union Road (Pucca)
 - Union Road (Katcha)
 - Village Road-Type-A (Pucca)
 - Village Road-Type-A (Katcha)
 - Village Road-Type-B (Pucca)
 - Village Road-Type-B (Katcha)
 - Railway Network
- Agricultural Infrastructures**
 - Road Cum Embankment
 - Embankment
- Natural Features**
 - Wide River
 - Water Bodies
 - Char
- Socio-Economic Infrastructures**
 - Growth Centre
 - Small Bazar
 - Police Station
 - Upazila Health Complex
 - Family welfare Centre
 - Community Clinic
 - Post Office
 - College
 - High School
 - Primary School
 - Madrassa

Compiled from : LGED Upazila Base Maps 1994-95, Landsat TM 1996, GPS Survey 1999 and Field Checking in May 2001
Projection : Lambert's Conformal Conic
PREPARED BY : GIS UNIT
LOCAL GOVERNMENT ENGINEERING DEPARTMENT



BASIC INFORMATION OF ROAD

DIVISION : BARISAL

DISTRICT : PEROJPUR

ROAD CODE	ROAD NAME	CREST WIDTH (m)	TOTAL LENGTH (Km)	SURFACE TYPE-WISE BREAK-UP (Km)				STRUCTURE		EXISTING GAP	
				EARTHEN	FLEXIBLE PAVEMENT (BC)	BRICK PAVEMENT (WBM/HBB/BFS)	RIGID PAVEMENT (CC/RCC)	NUMBER	SPAN (m)	NUMBER	SPAN (m)
1	2	3	4	5	6	7	8	9	10	11	12

UPAZILA : NAZIRPUR

ROAD TYPE : UPAZILA ROAD

579762001	Nazirpur Upazila H/Q - Sreeramkati GC.	7.31	4.00	0.00	4.00	0.00	0.00	8	37.25	0	0.00
579762002	Nazirpur Upazila H/Q - Boithakata GC	7.31	16.90	0.00	0.00	16.90	0.00	46	428.86	1	340.00
579762006	Sreeramkati G.C - Pirojpur zila H/Q (upto Gibogram Govt Pr Sch)	7.32	2.80	2.19	0.00	0.61	0.00	4	64.51	0	0.00
579762007	Sreeramkati GC - Pachpara GC Road (Up to Chalitabari)	4.88	3.85	3.85	0.00	0.00	0.00	5	69.00	0	0.00
579762008	Digirgan GC- Matabanga GC	4.88	8.52	2.82	1.00	4.11	0.59	19	173.10	1	2.50
579762009	Nazirpur H/Q- Gazalia GC (Nazirpur Part)	6.10	12.80	0.00	7.62	4.48	0.70	23	162.30	0	0.00
UPAZILA ROAD TOTAL: 6 Nos. Road			48.87	8.86	12.62	26.10	1.29	105	935.02	2	342.50

ROAD TYPE : UNION ROAD

579763001	Sreeramkati UP - Robkharhat	3.50	12.75	12.75	0.00	0.00	0.00	25	231.52	1	15.00
579763002	Nazirpur H/Q - Kumarkhali bazar	2.35	6.10	2.45	0.00	3.65	0.00	13	98.60	1	1.00
579763003	Nazirpur H/Q - Shankharikati UP	3.50	9.10	9.10	0.00	0.00	0.00	14	100.90	4	32.00
579763007	Dirgha UP - Malikhali UP	3.50	9.80	9.80	0.00	0.00	0.00	11	113.60	2	18.00
579763008	Malikhali UP - Chandkati bazar	3.00	8.50	8.50	0.00	0.00	0.00	15	121.20	2	14.00
579763010	Dirgha UP - Kolaroania Hat	3.00	7.70	6.70	0.00	1.00	0.00	12	179.60	12	85.00
579763011	Deulbari UP - Chandkati bazar	3.25	8.33	7.33	0.00	1.00	0.00	20	197.26	10	166.00
579763013	Matibanga UP- Taiberhat	2.43	4.55	1.25	0.00	3.30	0.00	6	36.30	0	0.00
579763024	Malikhali UP - Gowkhali hat	3.00	6.45	5.45	0.00	1.00	0.00	6	85.35	4	28.00
579763025	Daulbari UP - Baithakhata GC	3.00	5.00	5.00	0.00	0.00	0.00	9	139.39	12	145.00
579763026	Nazirpur UP - Hoglabunia bazar	3.00	7.75	5.75	0.00	2.00	0.00	8	85.00	0	0.00
579763027	Sreeramkati UP - Satkasima hat	4.00	3.20	1.30	0.00	1.90	0.00	5	45.90	0	0.00
579763028	Shankharikati UP - Shankharikati hat	2.75	6.34	6.34	0.00	0.00	0.00	10	105.59	4	24.00
579763032	Dirgha UP - Gaokhali hat	3.66	8.60	8.60	0.00	0.00	0.00	7	83.46	4	36.00
579763033	Shankharikati UP - Tyberhat road.	3.66	5.80	5.80	0.00	0.00	0.00	7	61.50	1	9.00
579763035	Matibanga UP - Dakatia hat	4.66	2.50	2.20	0.00	0.30	0.00	2	11.90	0	0.00
579763038	Sekhmatia UP Office Sekhmatia Hat	3.60	3.45	3.45	0.00	0.00	0.00	4	33.38	0	0.00
579763039	Malikhali UP - Bashbaria GC	3.66	4.70	4.70	0.00	0.00	0.00	7	71.80	0	0.00
579763040	Malikhali UP - Panakhali bazar	3.00	4.65	4.65	0.00	0.00	0.00	3	42.55	0	0.00
579763041	Sotto Amtala hat--Dighirjan GC	3.65	5.10	5.10	0.00	0.00	0.00	2	20.00	4	34.00
UNION ROAD TOTAL: 20 Nos. Road			130.37	116.22	0.00	14.15	0.00	186	1864.80	61	607.00

ROAD TYPE : VILLAGE ROAD-A

579764005	Khajurtala School - Chowthimahol	3.15	3.66	3.66	0.00	0.00	0.00	4	37.90	5	38.00
579764008	Baniary Hat - Purba Baniary Pry. School	3.60	3.95	3.95	0.00	0.00	0.00	5	34.00	6	22.00
579764011	Dirgha Bazar - Goshkati H/S	2.60	5.00	5.00	0.00	0.00	0.00	8	101.00	4	47.00
579764012	Dirgha H/S Road - H/O.Rahim	1.60	2.55	2.55	0.00	0.00	0.00	6	47.00	0	0.00
579764016	Jhanjhania Bridge - Panakhali bazar Road	1.52	4.05	4.05	0.00	0.00	0.00	1	8.00	9	77.00
579764017	Panakhali - Karkhana Bari Road	1.62	9.32	9.32	0.00	0.00	0.00	1	21.00	2	24.00
579764018	Jhanjhania Iron Bridge -Mithirkul road	2.25	6.90	6.90	0.00	0.00	0.00	3	12.00	6	31.00
579764019	Bainkati P/S. - R&H Road	1.50	1.90	1.90	0.00	0.00	0.00	1	9.50	2	16.00
579764021	Joypur Bebajia Bari - Chowthaimahal Madrasha	1.50	1.06	1.06	0.00	0.00	0.00	1	16.00	2	10.00
579764023	Chandkati UZR -Maderbari Iron Bridge	2.50	4.35	4.35	0.00	0.00	0.00	10	86.20	2	13.00
579764024	Chandkati bazar -Kapulabari	2.00	2.55	2.55	0.00	0.00	0.00	1	12.00	9	84.00
579764027	H/o.Sobar- Border of Sreeramkati	1.25	1.46	1.46	0.00	0.00	0.00	0	0.00	3	40.00
579764028	Baburhat Road - Charkhali Iron Bridge	2.75	3.08	3.08	0.00	0.00	0.00	0	0.00	4	52.00
579764029	Baburhat Road - H/O.Ashraf Sekh	1.75	1.22	1.22	0.00	0.00	0.00	0	0.00	2	19.00
579764030	Baburhat Road - Lakmidia Pry. school	1.75	1.52	1.52	0.00	0.00	0.00	0	0.00	1	9.00
579764031	Gobardhan Bazer - Dirgha U.P. Office	1.50	2.92	2.92	0.00	0.00	0.00	6	80.00	7	60.00
579764034	Samantagati - B/O Samaantagati	2.00	1.84	1.84	0.00	0.00	0.00	0	0.00	2	28.00

BASIC INFORMATION OF ROAD

DIVISION : BARISAL

DISTRICT : PEROJPUR

ROAD CODE	ROAD NAME	CREST WIDTH (m)	TOTAL LENGTH (Km)	SURFACE TYPE-WISE BREAK-UP (Km)				STRUCTURE		EXISTING GAP	
				EARTHEN	FLEXIBLE PAVEMENT (BC)	BRICK PAVEMENT (WBM/HBB/BFS)	RIGID PAVEMENT (CC/RCC)	NUMBER	SPAN (m)	NUMBER	SPAN (m)
1	2	3	4	5	6	7	8	9	10	11	12
579764036	R&H Road- South Tarabunia	1.30	1.74	1.74	0.00	0.00	0.00	0	0.00	1	1.00
579764037	Taltala river - Baraibunia H/O Saim Saikh	0.91	4.35	4.35	0.00	0.00	0.00	0	0.00	2	18.00
579764039	Uttar Digher jan to Hoglelabunia Bazar	2.85	3.00	2.00	0.00	1.00	0.00	4	27.00	0	0.00
579764040	Satkachima Bazarbridge - Sankharikhathi bazar	2.25	2.00	2.00	0.00	0.00	0.00	2	10.00	9	23.20
579764041	Sankharikhathi bazar -ghoper khal GPS	2.30	2.52	2.52	0.00	0.00	0.00	4	26.19	1	6.00
579764042	Roghunathpur FRB Road- Robkharhat Road	3.66	3.15	3.15	0.00	0.00	0.00	3	32.00	0	0.00
579764043	Boithakata GC- Bisharkandi Border	3.66	1.70	1.70	0.00	0.00	0.00	5	74.50	1	15.00
579764044	Naotona Kheya ghat - kolaroana Girls' High School	3.66	3.00	3.00	0.00	0.00	0.00	2	25.00	8	67.00
579764046	Gholar hat Kheya ghat - Kochubunia hat	3.66	3.52	3.52	0.00	0.00	0.00	0	0.00	3	37.00
579764048	Chitalia R&H - Godraghat	3.66	4.00	4.00	0.00	0.00	0.00	5	59.62	0	0.00
579764049	Khajurtala Bazar Abashan road	3.66	0.85	0.70	0.00	0.15	0.00	1	15.00	0	0.00
579764050	R&H road - Chalitabari UNR road.	3.66	2.50	0.00	0.00	2.50	0.00	1	1.00	0	0.00
579764051	Uttar Digirjan- Middle Baniary GPS	3.66	1.50	1.50	0.00	0.00	0.00	2	6.16	0	0.00
579764052	Chaithalia R&H Road - SatkasimaTahshil Office	2.70	1.45	1.45	0.00	0.00	0.00	3	20.80	0	0.00
579764053	Matibanga GC - Baraibunia Khea ghat	2.74	9.21	9.21	0.00	0.00	0.00	4	34.50	0	0.00
579764054	Baraibunia R1 Joint Culvert - Matibhanga College	1.89	2.34	1.34	0.00	1.00	0.00	3	35.00	0	0.00
579764055	Kalaroania hat - Gowkhali G.C.C Rd.	3.35	6.10	6.10	0.00	0.00	0.00	1	13.72	9	75.14
579764056	Pakuria kheya ghat -Padmadubi hat	2.10	10.75	10.75	0.00	0.00	0.00	6	90.00	3	22.00
579764057	Chowthai Mahal RHD-Rambhadra Hat via Moukhali	3.96	4.25	2.02	0.00	2.23	0.00	5	41.00	3	39.00
579764058	Roghunathpur UZR road near Khejurtala bazar- Robkhar hat	4.20	2.50	0.00	0.00	2.50	0.00	5	44.00	0	0.00
579764059	Ramnagar UZR to - Shekmatia bazar	3.66	3.50	0.30	0.00	3.20	0.00	4	32.50	0	0.00
579764060	Uttar Dirgirjan UZR - Kaliganj Kheyaghat	3.00	5.00	5.00	0.00	0.00	0.00	2	12.10	0	0.00
579764061	Nazirpur R&H road - Kalibari bazar road.	4.88	0.83	0.00	0.83	0.00	0.00	3	83.00	0	0.00
579764063	Nazirpur UP - Chandkati hat via Panchagram kheyaghat	3.00	4.17	4.17	0.00	0.00	0.00	5	52.00	2	77.00
579764064	Sreeramkati UP - Kalibari hat	3.66	9.85	9.00	0.00	0.85	0.00	9	90.00	3	35.00
579764065	Malikhali UP - Matibanga GC	3.50	2.80	2.80	0.00	0.00	0.00	1	1.00	1	340.00
VILLAGE ROAD-A TOTAL: 43 Nos. Road			153.91	139.65	0.83	13.43	0.00	127	1290.69	112	1325.34

ROAD TYPE : VILLAGE ROAD-B

579765004	Gobordhan H/S. - Ghoshkati High School	2.30	4.50	4.50	0.00	0.00	0.00	0	0.00	3	11.72
579765005	Gowkhali H/S. - Bildumuria	2.00	6.45	6.45	0.00	0.00	0.00	1	37.00	10	51.45
579765006	Mugarghor Karani Bari - Monoharpur Hat	2.10	4.65	4.65	0.00	0.00	0.00	0	0.00	8	30.75
579765008	Sreeramkati Hat - Jibogram	3.50	2.35	2.35	0.00	0.00	0.00	2	19.60	0	0.00
579765009	Balibable - Gonakpara	1.80	3.90	3.90	0.00	0.00	0.00	0	0.00	5	50.00
579765015	West charbaniary P/S - South Baniary Bazer	1.25	1.95	1.95	0.00	0.00	0.00	0	0.00	5	53.00
579765016	Ramnager - Baburhat	3.00	0.97	0.97	0.00	0.00	0.00	0	0.00	1	10.00
579765019	Joypur Vimkati GPSr - Kalibari	3.00	1.54	1.54	0.00	0.00	0.00	2	35.00	11	153.00
579765021	Kalikati Girls School - Dumuria	1.25	2.72	1.72	0.00	1.00	0.00	0	0.00	5	36.00
579765022	Jypur Kalibari - South Joypur P/S	0.62	2.73	2.73	0.00	0.00	0.00	0	0.00	6	24.00
579765024	Satkasima WFP Road - P/S	1.25	1.63	1.63	0.00	0.00	0.00	1	8.00	6	56.00
579765028	Buichakati bridge (near H/O Aziz dilar) - Bakshi bridge	1.75	3.60	3.60	0.00	0.00	0.00	0	0.00	6	89.00
579765029	Boro Buichakati R&H Rd - Kazibari Mosque	0.75	2.08	2.08	0.00	0.00	0.00	0	0.00	3	31.00
579765030	Kalikati Khayaghat - H/O. A.Jabbar	0.50	1.19	1.19	0.00	0.00	0.00	0	0.00	3	21.00
579765031	Kudirbarihat - Chowthaimx Mahol	2.59	0.98	0.98	0.00	0.00	0.00	0	0.00	0	0.00
579765032	Khajurtola - Doriabad R. Pry. School	2.25	0.78	0.78	0.00	0.00	0.00	0	0.00	2	20.00
579765034	Kumarkhali Bazar - H/O. Azahar	1.50	1.10	1.10	0.00	0.00	0.00	0	0.00	0	0.00
579765035	Baniakati P/S. - Patilabari Mosque	0.50	1.15	1.15	0.00	0.00	0.00	0	0.00	1	12.00
579765037	Chahitabari P/S. - H/O.Mohamad Ali Fakir	0.90	3.95	3.95	0.00	0.00	0.00	0	0.00	3	24.00
579765038	Tatulbari - Gilatola R.p. School	1.00	3.85	3.85	0.00	0.00	0.00	0	0.00	2	14.62
579765041	Wazed Ali Molla House - buichakati Madrasha	2.43	0.76	0.76	0.00	0.00	0.00	0	0.00	2	6.00
579765042	Mainuddin Hazra House - Baburhat road	1.21	1.43	1.43	0.00	0.00	0.00	0	0.00	2	17.00
579765043	Nowtana High School - Yeakub Masters House	2.40	1.80	1.80	0.00	0.00	0.00	0	0.00	4	28.00
579765044	Gojalia Sekender,s House - Lebuzibunia Senior Madrasha	2.00	1.60	1.60	0.00	0.00	0.00	0	0.00	6	32.07
579765045	Uttar Lebuzillunia G.P. School - Ramnagar Khal	2.00	2.00	2.00	0.00	0.00	0.00	0	0.00	6	31.00

BASIC INFORMATION OF ROAD

DIVISION : BARISAL

DISTRICT : PEROJPUR

ROAD CODE	ROAD NAME	CREST WIDTH (m)	TOTAL LENGTH (Km)	SURFACE TYPE-WISE BREAKE-UP (Km)				STRUCTURE		EXISTING GAP	
				EARTHEN	FLEXIBLE PAVEMENT (BC)	BRICK PAVEMENT (WBM/HBB/BFS)	RIGID PAVEMENT (CC/RCC)	NUMBER	SPAN (m)	NUMBER	SPAN (m)
1	2	3	4	5	6	7	8	9	10	11	12
579765046	Belua Mugarior Rice Mill - Golam Rahman House	1.21	4.57	4.57	0.00	0.00	0.00	0	0.00	20	186.00
579765047	H/O Quddus Mia - Chandkati Kheya Ghat	1.83	1.79	1.79	0.00	0.00	0.00	0	0.00	6	62.00
579765049	kathaltala - balibabla Khal	1.75	2.83	2.83	0.00	0.00	0.00	0	0.00	4	50.00
579765050	Kathaltala - South Joypur Govt. Pry.School	1.25	4.46	4.46	0.00	0.00	0.00	0	0.00	2	21.00
579765053	Taiberhat - Hoglabunia H/S	1.21	3.10	3.10	0.00	0.00	0.00	1	14.61	4	21.35
579765055	Middle Madarbari Iron Bridge - Gobardhon H/S.	2.00	1.35	1.35	0.00	0.00	0.00	0	0.00	5	30.00
579765057	Bagajora R&H Rd. - South Baraibunia	2.00	2.75	2.75	0.00	0.00	0.00	2	9.00	3	9.00
579765058	Kalatala Khalgora - Ranju Mollah House	0.83	1.40	1.40	0.00	0.00	0.00	0	0.00	2	12.00
579765059	Sreeramkatati Durgapur - Jibogram Sikdar House	0.80	0.50	0.50	0.00	0.00	0.00	0	0.00	2	5.00
579765060	Kapalibari khal- Lebujilbunia bridge	2.50	1.50	1.50	0.00	0.00	0.00	0	0.00	2	18.00
579765061	Madarbari Ideal khal- Uttar Dirgha	2.60	2.50	2.50	0.00	0.00	0.00	0	0.00	3	37.00
579765062	Soygaria Regd. Primary school- Monophal	2.50	1.50	1.50	0.00	0.00	0.00	0	0.00	1	8.00
579765063	Char Regunathpur - Robkharhat	2.80	2.50	2.50	0.00	0.00	0.00	2	22.00	0	0.00
579765064	Gowkhali High School - Ambita	3.00	3.00	3.00	0.00	0.00	0.00	2	25.00	1	10.00
VILLAGE ROAD-B TOTAL: 39 Nos. Road			93.41	92.41	0.00	1.00	0.00	13	170.21	155	1270.96
NAZIRPUR UPAZILA TOTAL: 108 Nos. Road			426.56	357.14	13.45	54.68	1.29	431	4260.72	330	3545.80