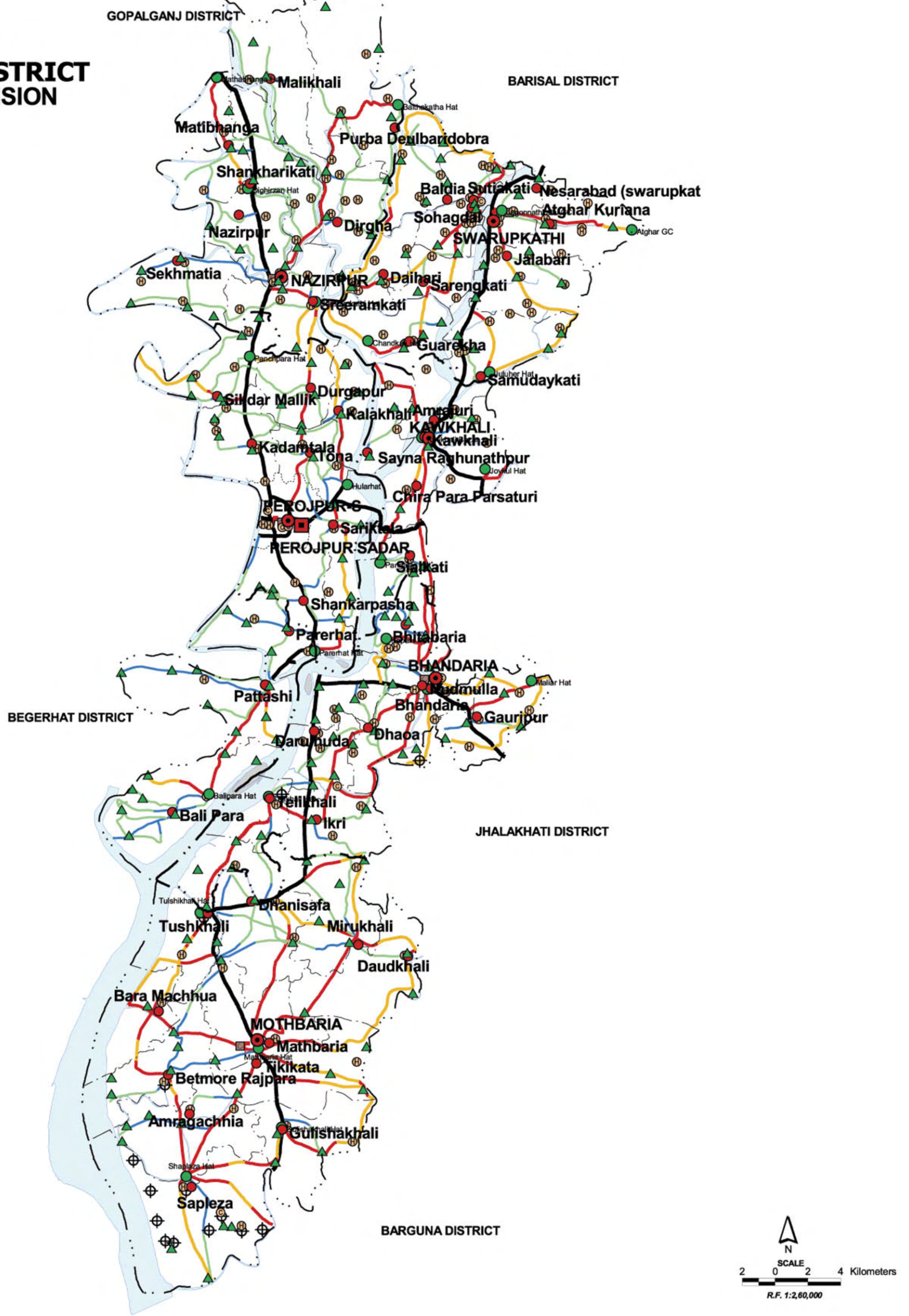


**PIROJPUR**

# MAP OF PIROJPUR DISTRICT BARISAL DIVISION



## LEGEND

### Administrative Boundary

- International Boundary
- · · · - District Boundary
- · · · - Upazila Boundary
- - - - Union Boundary

### Administrative HQs

- District HQ
- Upazila HQ
- Union HQ

### Physical Infrastructures

- National Highways
- Regional Highways
- Zila Road
- Upazila Road Pucca
- Upazila Road Katcha
- Union Road Pucca
- Union Road Katcha

### Agricultural Infrastructures

- Road Embankment

### Natural Features

- Wide River
- Sandy Land / Char
- Forest

### Socio-economic Infrastructures

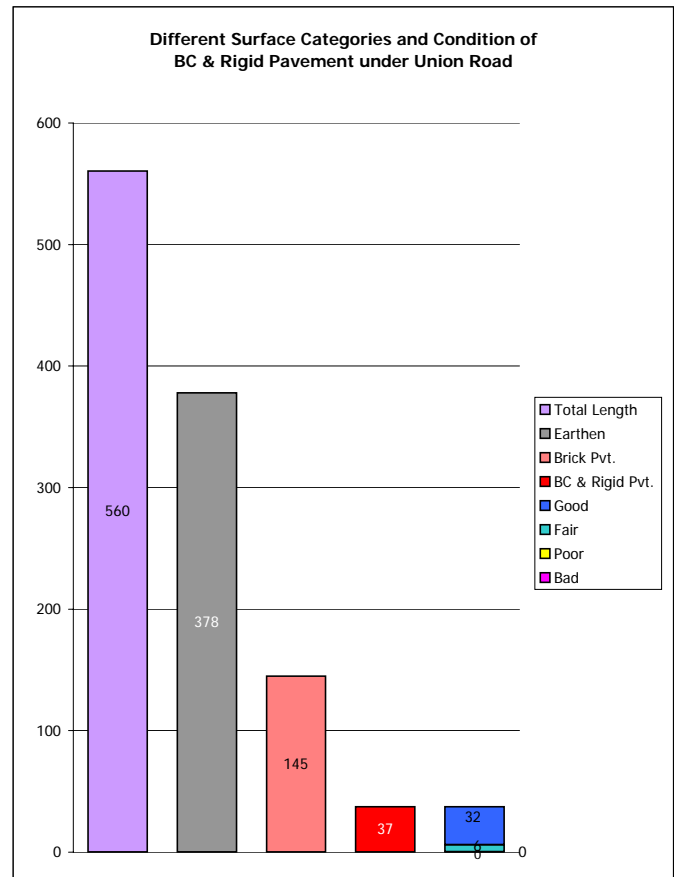
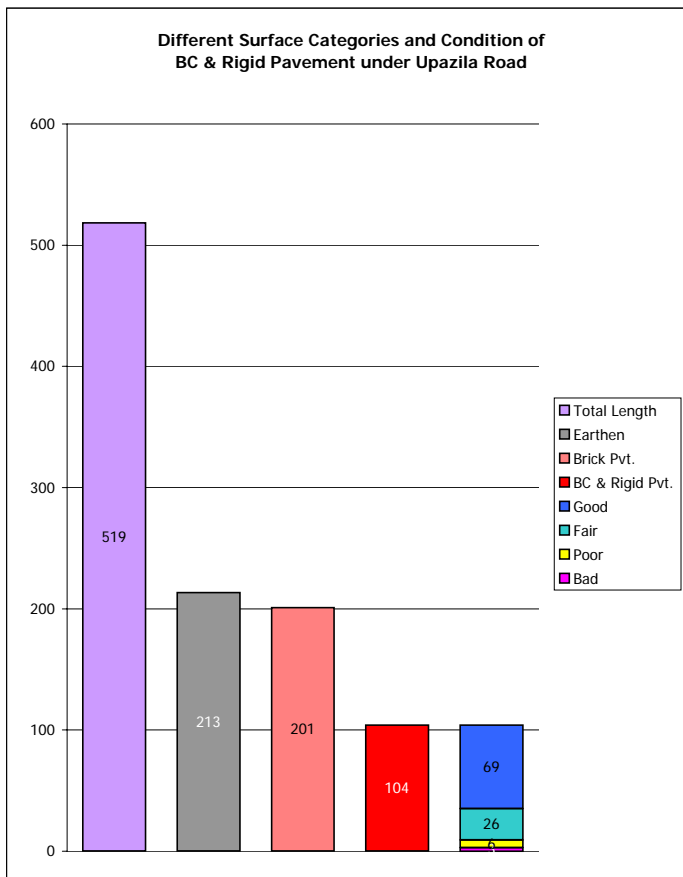
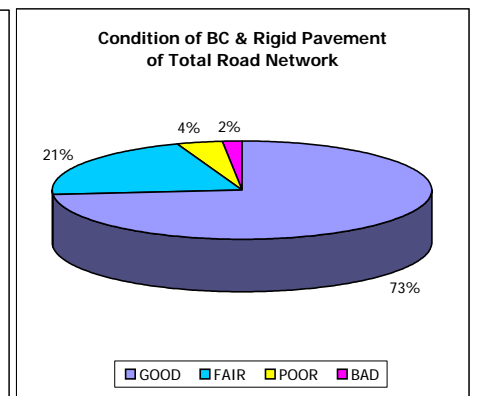
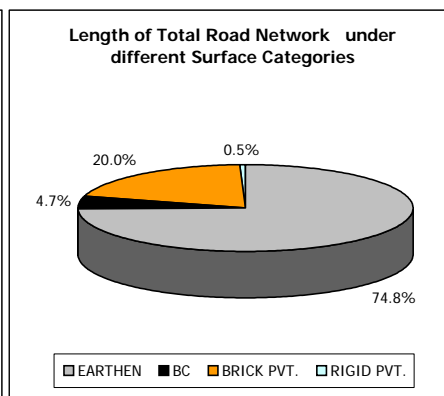
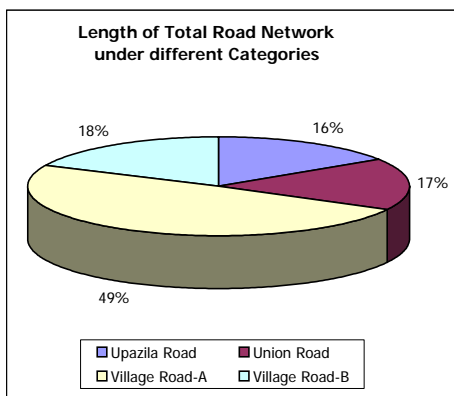
- Growth Centre
- ▲ Small Hat/Bazar

Compiled from : SPOT Image 1989-90, Aerial Photograph 1983-84,  
Topographic Maps, Thana Maps, B.B.S and Field Checking.  
Projection : Lambert's Conformal Conic  
Data Source : GPS Field Survey 1999

PREPARED BY : GIS UNIT  
LOCAL GOVERNMENT ENGINEERING DEPARTMENT

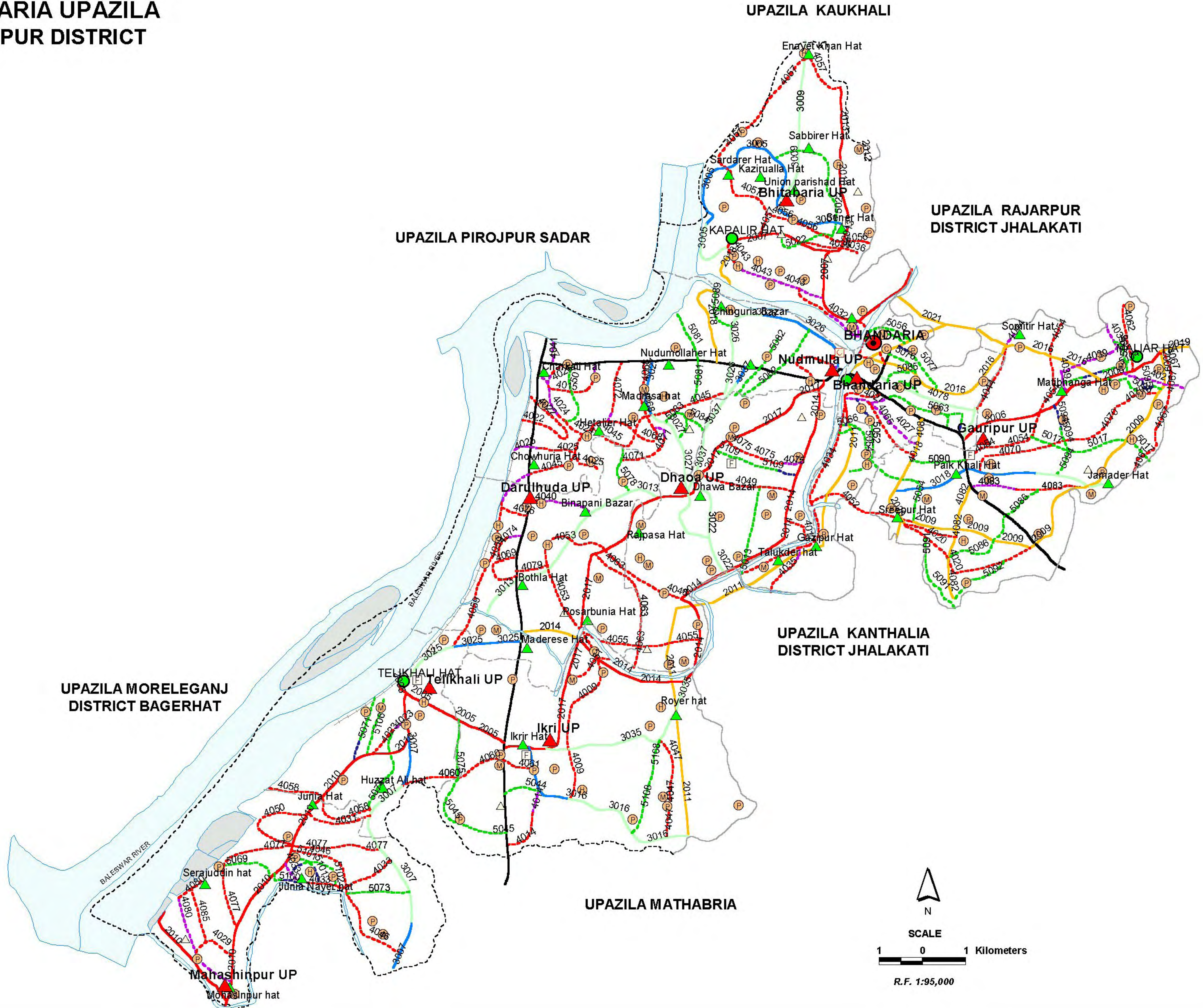
**LOCAL GOVERNMENT ENGINEERING DEPARTMENT  
DISTRICT SUMMARY OF ROAD  
DISTRICT : PEROJPUR**

ROAD TYPE	NUMBER OF ROAD	TOTAL LENGTH (Km)	SURFACE TYPE-WISE BREAK-UP (Km)				CONDITION OF BC & RIGID PVT. ROAD (As of December, 2003) (Km)				STRUCTURE		EXISTING GAP	
			EARTHEN	FLEXIBLE PAVEMENT (BC)	BRICK PAVEMENT (WBM/HBB/BFS)	RIGID PAVEMENT (CC/RCC)	GOOD	FAIR	POOR	BAD	NUMBER	SPAN (m)	NUMBER	SPAN (m)
Upazila Road	59	519	213	100	201	4	69	26	6	3	978	9312	281	2449
Union Road	99	560	378	29	145	9	32	6	0	0	842	7171	439	2932
Village Road-A	453	1627	1312	26	286	4	25	4	0	0	1386	13077	1210	8975
Village Road-B	283	595	566	0	29	0	0	0	0	0	173	1472	561	4394
<b>TOTAL</b>	<b>894</b>	<b>3301</b>	<b>2470</b>	<b>154</b>	<b>660</b>	<b>17</b>	<b>126</b>	<b>36</b>	<b>7</b>	<b>3</b>	<b>3379</b>	<b>31033</b>	<b>2491</b>	<b>18750</b>





# ROAD MAP BHANDARIA UPAZILA PEROJPUR DISTRICT



### LEGEND

**Administrative Boundaries**

- International Boundary
- District Boundary
- Upazila Boundary
- Union Boundary
- Municipal Boundary

**Administrative HQs**

- District HQ
- Upazila HQ
- Union HQ

**Physical Infrastructures**

- National Highways
- Regional Highways
- Zila Road
- Upazila Road (Pucca)
- Upazila Road (Katcha)
- Union Road (Pucca)
- Union Road (Katcha)
- Village Road-Type-A (Pucca)
- Village Road-Type-A (Katcha)
- Village Road-Type-B (Pucca)
- Village Road-Type-B (Katcha)
- Railway Network

**Agricultural Infrastructures**

- Road Cum Embankment
- Embankment

**Natural Features**

- Wide River
- Water Bodies
- Char

**Socio-Economic Infrastructures**

- Growth Centre
- Small Bazar
- Police Station
- Upazila Health Complex
- Family welfare Centre
- Community Clinic
- Post Office
- College
- High School
- Primary School
- Madrassa

Compiled from : LGED Upazila Base Maps 1994-95, Landsat TM 1998, GPS Survey 1999 and Field Checking in May 2001  
Projection : Lambert's Conformal Conic  
PREPARED BY : GIS UNIT  
LOCAL GOVERNMENT ENGINEERING DEPARTMENT



## BASIC INFORMATION OF ROAD

**DIVISION : BARISAL**

**DISTRICT : PEROJPUR**

ROAD CODE	ROAD NAME	CREST WIDTH (m)	TOTAL LENGTH (Km)	SURFACE TYPE-WISE BREAK-UP (Km)				STRUCTURE		EXISTING GAP	
				EARTHEN	FLEXIBLE PAVEMENT (BC)	BRICK PAVEMENT (WBM/HBB/BFS)	RIGID PAVEMENT (CC/RCC)	NUMBER	SPAN (m)	NUMBER	SPAN (m)
1	2	3	4	5	6	7	8	9	10	11	12

**UPAZILA : BHANDARIA**

**ROAD TYPE : UPAZILA ROAD**

579142005	Bhandaria - Telikhali Road.	7.32	2.60	0.00	2.40	0.20	0.00	8	59.70	0	0.00
579142006	Bhandaria - Malirhat Road.	7.32	4.44	0.00	2.44	2.00	0.00	22	99.20	0	0.00
579142007	Bhandaria - Kapitalrhat Road.	7.32	6.25	0.00	4.00	2.25	0.00	17	46.47	0	0.00
579142009	Kathalia R&H (Radanagar) - Malierhat GC	6.00	6.88	5.88	0.00	1.00	0.00	3	78.00	6	37.00
579142010	Telikhali GC- Tushkhali GC Road (with Harinpala kotcha connected)	6.50	14.40	1.75	1.40	11.25	0.00	22	161.01	0	0.00
579142011	Bhandaria -Gazipur -Banai-Mathbria road (upto Bhagrathpur bazar) road	6.70	16.54	8.54	0.00	8.00	0.00	27	299.20	2	4.00
579142012	Bhandaria - Labubunia GC (up to Haldarkhali)	7.32	2.70	0.00	0.00	2.70	0.00	6	203.90	0	0.00
579142013	Bhandaria -Kaukhali (via Bhitabaria & Chirapara up to Bhandaria Upazila boarder)	7.32	4.02	0.00	0.00	4.02	0.00	12	63.70	0	0.00
579142014	Bhandaria Purbo Dhawa Road (Dhawa Bazar - Rajpasha Sadrarhat ) Manikmia College -Meddarshi RHD	6.00	17.60	2.00	1.45	14.15	0.00	34	370.26	2	35.00
579142016	Bhandaria -Purbo Paikkhali Matibhanga- Awrobonia (upto Bhandaria upazila Boarder)	6.00	8.50	7.15	1.35	0.00	0.00	21	165.50	3	9.00
579142017	Bhandaria - Dhawa bazar - Ikree bazar upto R&H road.	6.00	13.66	0.00	0.00	13.66	0.00	29	190.20	7	19.00
579142018	Kapalirhat GC - Board School - chungiria Bazar - Nodmulla R&H.	6.50	3.81	3.81	0.00	0.00	0.00	4	30.40	9	70.00
579142019	Malierhat GC- Awrobonia GC (upto Bhandaria Upazila Boarder)	7.32	1.59	0.59	0.00	1.00	0.00	9	74.80	1	10.00
579142020	Bhandaria - Paikkhali - Kathalia (upto Bhandaria Upazila Boarder)	5.50	5.54	0.00	5.54	0.00	0.00	5	28.30	0	0.00
579142021	Uttar paikkhali - Kanudashkati (upto Bhandaria Portion)	4.88	4.00	2.35	1.65	0.00	0.00	3	24.50	2	20.00
579142022	Kathalia RHD Road. Kaikhali GC via Gouripur High School	6.00	3.50	3.50	0.00	0.00	0.00	3	27.60	3	34.00
579142023	Bhandaria GC -RHD road near Bhandaria college.	6.50	2.00	0.00	2.00	0.00	0.00	0	0.00	0	0.00
<b>UPAZILA ROAD TOTAL: 17 Nos. Road</b>			<b>118.03</b>	<b>35.57</b>	<b>22.23</b>	<b>60.23</b>	<b>0.00</b>	<b>225</b>	<b>1922.74</b>	<b>35</b>	<b>238.00</b>

**ROAD TYPE : UNION ROAD**

579143001	Senerhat - Bhitabaria U.P. office .	4.87	1.87	0.00	0.00	1.87	0.00	11	21.25	0	0.00
579143005	Bhatbaria U.P. Office - Kapitalrhat	2.85	4.97	4.55	0.00	0.42	0.00	11	86.53	0	0.00
579143007	Telikhali UP - Safahat Rd	4.20	7.17	5.87	1.00	0.30	0.00	9	35.00	0	0.00
579143009	Bhitabaria UP office - Talukder Hat	3.00	2.94	2.94	0.00	0.00	0.00	8	77.64	0	0.00
579143013	Pasharibunia Hat - Dhawa UP Rd.	3.00	7.60	7.60	0.00	0.00	0.00	9	110.00	0	0.00
579143016	Ikree UP - Bhogirathpur bazar	3.66	4.00	2.00	0.00	2.00	0.00	19	144.86	2	21.00
579143018	Gouripur UP (Sreepur RHD) - Jomadder hat	2.65	5.07	0.00	1.00	4.07	0.00	4	40.63	0	0.00
579143022	Dhawa bazar (U.P) - Gazipur (Loderhat) (upto Longghat near house of A/C Roy)	3.24	3.62	3.62	0.00	0.00	0.00	3	20.72	2	53.35
579143025	Madarshi bazar - Telikkhali UP	3.50	2.40	1.00	0.00	1.40	0.00	4	26.66	1	0.90
579143026	Nadmulla UP -Nadmulla Madrasha Hat via Chinguria and Coloni Bazar	4.26	7.90	3.32	0.00	4.58	0.00	8	66.41	2	22.22
579143027	Nadmulla Hat - Dhawa UP Road (R&H)	2.90	3.72	2.62	0.00	1.10	0.00	8	111.96	3	44.00
579143035	Ikree U.P Office - Rayerhat Rd.	3.00	5.00	5.00	0.00	0.00	0.00	3	21.42	4	47.00
579143037	Dhawa UP - Colony Bazar Road	2.90	4.75	3.75	0.00	1.00	0.00	0	0.00	4	33.50
579143038	Bhandaria UP Office - Malirhat GC via Bhandaria Busstand	6.00	2.50	0.50	1.50	0.50	0.00	5	57.50	0	0.00
<b>UNION ROAD TOTAL: 14 Nos. Road</b>			<b>63.51</b>	<b>42.77</b>	<b>3.50</b>	<b>17.24</b>	<b>0.00</b>	<b>102</b>	<b>820.58</b>	<b>18</b>	<b>221.97</b>

**ROAD TYPE : VILLAGE ROAD-A**

579144009	Ikree bhogirathpur Rd. - Atorkhali college	2.80	7.35	7.35	0.00	0.00	0.00	8	147.50	2	13.00
579144014	Ikree Ishaque master house - Jhawtala	2.90	3.00	2.50	0.00	0.50	0.00	4	24.33	1	1.00
579144015	East Charkhali - Hetalia Rd.	3.65	3.00	1.78	0.00	1.22	0.00	5	9.70	1	18.29
579144017	Gazipur - Dhawa RHD Rd.	1.80	1.52	1.52	0.00	0.00	0.00	0	0.00	1	60.00

## BASIC INFORMATION OF ROAD

**DIVISION : BARISAL**

**DISTRICT : PEROJPUR**

ROAD CODE	ROAD NAME	CREST WIDTH (m)	TOTAL LENGTH (Km)	SURFACE TYPE-WISE BREAK-UP (Km)				STRUCTURE		EXISTING GAP	
				EARTHEN	FLEXIBLE PAVEMENT (BC)	BRICK PAVEMENT (WBM/HBB/BFS)	RIGID PAVEMENT (CC/RCC)	NUMBER	SPAN (m)	NUMBER	SPAN (m)
1	2	3	4	5	6	7	8	9	10	11	12
579144018	Kathalia RHD Rd. - Gouripur High school	3.50	3.50	1.00	2.50	0.00	0.00	7	80.20	0	0.00
579144020	Sreepur Hat - Jamaddar Hat Road	3.00	5.98	5.98	0.00	0.00	0.00	10	105.00	3	50.00
579144021	Matibhanga - Katalia Border Road	4.27	3.00	0.00	0.00	3.00	0.00	14	44.86	0	0.00
579144022	Hetalia Mallik Bari - Hetalia High School Gazibari Road	3.66	2.15	2.15	0.00	0.00	0.00	2	1.20	2	20.00
579144023	Jalal's Shop of R1/3 - House of Rashid Mridha	4.26	1.80	1.00	0.00	0.80	0.00	2	46.00	1	2.50
579144024	Charkhali Bazar - Hetalia High School Road	3.50	1.90	1.00	0.00	0.90	0.00	4	72.58	0	0.00
579144025	Katakali Kocha River Embankment - Hetalia Border N.H.School	3.66	3.00	1.67	0.00	1.33	0.00	6	26.06	1	2.50
579144026	Yeasin Mowlana Madrasa - Charkhali Palli Unnoyan Prokalpa	3.66	1.20	0.85	0.00	0.35	0.00	3	2.70	0	0.00
579144027	East Bhandaria RHD - Bhuboneswar Bridge	1.85	2.70	0.00	0.00	2.70	0.00	9	47.93	0	0.00
579144028	Bhandaria Collage - Mundikhali Road	3.90	2.10	1.00	1.10	0.00	0.00	4	9.70	0	0.00
579144029	Telikhali - Tushkhali RHD road to Harinpala 32 no. GPS Road	2.80	2.50	2.50	0.00	0.00	0.00	2	28.00	0	0.00
579144031	Uttar Junia RHD Road - Golbunia Dakhil Madrasha	3.50	2.50	2.50	0.00	0.00	0.00	1	15.00	2	18.00
579144032	Bhitabaria Ershad Bridge - 11 No. GPS via Golpatarhat	2.00	2.50	1.25	1.00	0.25	0.00	3	2.70	0	0.00
579144033	Golbunia - Tushkhali TC Road via South Junia Noyarhat	3.00	5.00	4.00	0.00	1.00	0.00	1	10.00	3	7.00
579144034	Bhandaria - A.C Roy kheyaghat Rd.	3.24	4.24	4.24	0.00	0.00	0.00	9	147.82	1	62.00
579144035	Gazirhat - Kathalia border kheyaghat	2.10	2.00	1.70	0.00	0.30	0.00	2	7.00	0	0.00
579144036	Kowkhali RHD Rd. - Kapalirhat GCC Road	2.45	2.14	2.14	0.00	0.00	0.00	3	11.63	2	18.93
579144039	Noyakhali Girls High School - KanudasKati Road	3.66	1.07	0.00	0.00	1.07	0.00	8	47.62	1	4.88
579144040	Darulhuda Madrasa - Shoshtomir Brodge Binapani Bazar	2.44	2.00	0.20	0.00	1.80	0.00	8	69.43	1	3.00
579144041	Charkhali Lanchghat - RHD Rd.	3.00	0.50	0.00	0.00	0.50	0.00	0	0.00	0	0.00
579144042	Uttar Paikkhali - Kanudeskati (upto Bhandaria Portion)	6.10	0.77	0.77	0.00	0.00	0.00	4	47.00	1	2.00
579144043	Bhandria Kowkhali R&H - Kapalirhat	3.50	3.85	1.64	0.00	2.21	0.00	5	41.36	0	0.00
579144044	Bhandaria Rajapur Border - Malirhat GCC.Rd	2.60	3.50	2.20	0.80	0.50	0.00	4	45.14	0	0.00
579144045	Darulhuda lanchghat - Kalony bazar	3.70	7.96	6.86	0.00	1.10	0.00	12	98.00	1	30.00
579144046	Dhanisafa - Tushkhali Talikhali Rd	3.00	4.10	4.10	0.00	0.00	0.00	3	34.66	0	0.00
579144047	Betagi Shingkhali - Ikree Bhagiratpur Rd.	3.00	3.25	3.25	0.00	0.00	0.00	3	27.90	3	27.00
579144048	Rajpasha Bazer - Banai Border.	2.80	3.50	3.50	0.00	0.00	0.00	5	95.00	0	0.00
579144049	Kanua kheyaghat - Dhawa hat Rd.	2.40	4.00	4.00	0.00	0.00	0.00	1	80.00	0	0.00
579144050	Telikhali R1/3 - Jumia board pry.School	3.60	3.00	3.00	0.00	0.00	0.00	0	0.00	2	33.00
579144051	Atorkhali sr. madrasha - Atorkhali high school.	2.90	1.50	1.50	0.00	0.00	0.00	0	0.00	4	17.00
579144052	Loder Hat - Sreepur Hat Rd	2.00	4.63	4.63	0.00	0.00	0.00	9	79.00	0	0.00
579144053	Pasharibunia Hat - Rajpasha Hat Rd	3.50	4.50	4.50	0.00	0.00	0.00	14	136.51	0	0.00
579144054	Paikkhali - Nayakhali Rajapur Border.	3.06	4.60	4.60	0.00	0.00	0.00	2	24.00	7	54.66
579144055	Atorkhali - Bhandaria Rd.	2.80	2.48	2.48	0.00	0.00	0.00	2	17.00	1	15.00
579144056	Bhandaria - Kawkhali R&h Rd.	2.80	6.33	6.33	0.00	0.00	0.00	3	32.00	0	0.00
579144057	North Bhitabaria R&H - kapalir Hat GCC Rd.	3.00	9.80	9.80	0.00	0.00	0.00	2	20.00	4	31.00
579144058	Huzzat Ali Hat - Telikhali Emb.	2.00	3.50	3.50	0.00	0.00	0.00	1	20.00	1	15.00
579144059	Duralhuda Launch Ghat - Telikhali Rd.	2.90	3.75	3.75	0.00	0.00	0.00	0	0.00	2	32.11
579144060	Ikree board Pry. School - Huzzat Ali hat.	3.66	3.00	3.00	0.00	0.00	0.00	2	23.00	2	12.00
579144061	Ikree health sub-centre - RHD Road.	3.20	1.50	1.50	0.00	0.00	0.00	1	0.60	3	24.00
579144062	Maliarhat - new Nalbunia	3.00	2.00	2.00	0.00	0.00	0.00	0	0.00	4	55.00
579144063	Rajpasha hat - Atorkhali high School	2.15	4.05	4.05	0.00	0.00	0.00	0	0.00	5	45.00
579144064	Tablik mosque - Mohila college Baily bridge	1.90	1.25	1.25	0.00	0.00	0.00	1	1.83	1	3.00
579144065	Bhuboneswar Bridge - Sreepur RHD Road	2.00	4.00	4.00	0.00	0.00	0.00	5	51.90	1	3.00
579144066	Power station - 74 no. Pry. School	2.80	0.70	0.00	0.00	0.70	0.00	1	0.90	0	0.00
579144067	Maliarhat - Madhabpura Reg. P/School	3.05	4.00	4.00	0.00	0.00	0.00	2	22.00	5	39.00
579144068	West Nadmulla bazar - Charkhali darji bari.	2.00	4.00	4.00	0.00	0.00	0.00	0	0.00	4	30.00
579144069	Bothla bazar - Bothla RHD Rd.	2.87	2.50	2.50	0.00	0.00	0.00	2	31.00	2	10.00
579144070	Paikkhali bazar - Charail H/School.	3.50	6.00	6.00	0.00	0.00	0.00	2	30.00	15	90.00
579144071	Nadmulla Boys Dakhil Madrasa - Tojerbari GPS.	4.26	2.50	2.00	0.00	0.50	0.00	0	0.00	6	24.00
579144072	Hetalia Joybangla Hat - Nadmulla R&H Road.	3.66	3.00	2.60	0.00	0.40	0.00	5	4.50	7	57.33
579144073	Bhandaria Food Godown - Charkhali RHD road via Dewribari.	3.66	2.00	1.50	0.00	0.50	0.00	0	0.00	4	30.83
579144074	Charkhali Mothbaria RHD road - Bothla H/S Via H/O B Matubbar	3.00	2.00	1.43	0.00	0.57	0.00	1	0.60	1	4.00

## BASIC INFORMATION OF ROAD

### DIVISION : BARISAL

### DISTRICT : PEROJPUR

ROAD CODE	ROAD NAME	CREST WIDTH (m)	TOTAL LENGTH (Km)	SURFACE TYPE-WISE BREAK-UP (Km)				STRUCTURE		EXISTING GAP		
				EARTHEN	FLEXIBLE PAVEMENT (BC)	BRICK PAVEMENT (WBM/HBB/ BFS)	RIGID PAVEMENT (CC/RCC)	NUMBER	SPAN (m)	NUMBER	SPAN (m)	
1	2	3	4	5	6	7	8	9	10	11	12	
579144075	Dhawa Poddar Khal - Dhawa Health sub-center.	2.00	2.50	2.13	0.00	0.37	0.00	1	16.00	3	8.00	
579144076	Darulhuda Girl's dakhil Madrasa - Darulhuda Launch Ghat.	2.00	0.90	0.90	0.00	0.00	0.00	0	0.00	0	0.00	
579144077	Golbunia - Tushkhali T.C. Rd	3.00	5.20	5.20	0.00	0.00	0.00	7	58.32	0	0.00	
579144078	Bhandaria R&H - Malirhat GCC road.	4.44	3.00	3.00	0.00	0.00	0.00	6	81.50	0	0.00	
579144079	Charkhali - Mathbaria R&H (Darulhuda Board) to Barak Chokider	4.00	2.25	2.25	0.00	0.00	0.00	0	0.00	1	10.00	
579144080	Mohsinpur - Junia Bazar	3.60	2.00	0.00	0.00	2.00	0.00	0	0.00	0	0.00	
579144081	Bhandaria -Paikkhali -Kathelia (upto Bhandaria Upazila Boarder)	6.10	3.54	0.00	3.54	0.00	0.00	16	44.30	0	0.00	
579144082	Gouripur UP to - Kaikhali Bazer	2.80	2.90	2.90	0.00	0.00	0.00	7	95.00	2	37.00	
579144083	Paikkhali hat - Jomaddar hat	3.00	3.00	2.25	0.35	0.40	0.00	4	31.79	4	25.00	
579144084	Manik Miah Rd. - College more	5.00	1.76	0.00	1.76	0.00	0.00	1	2.00	0	0.00	
579144085	HarinPala RHD Road - Serajuddin Market	2.65	3.00	3.00	0.00	0.00	0.00	1	15.50	0	0.00	
<b>VILLAGE ROAD-A TOTAL: 68 Nos. Road</b>				214.22	178.19	11.05	24.97	0.00	250	2265.27	118	1045.03

### ROAD TYPE : VILLAGE ROAD-B

579145011	South Charkhali Madrasha - Bhandaria R&H Rd	3.00	5.02	5.02	0.00	0.00	0.00	5	38.52	0	0.00
579145013	kathalia Borderr - Dhawa Bazer Rd.	3.00	2.40	2.40	0.00	0.00	0.00	5	31.00	0	0.00
579145017	South Matibhanga Pry. School - Dogona Hat.	2.40	3.51	3.51	0.00	0.00	0.00	4	35.26	0	0.00
579145022	Madirabad - Narth Shialkati Kheyaghat Rd.	1.80	3.45	3.45	0.00	0.00	0.00	0	0.00	4	31.00
579145044	Ikree isahaque master house - RHD Rd.	3.50	1.50	1.50	0.00	0.00	0.00	1	9.00	1	3.00
579145045	Jhautala RHD Rd. - Matiur Rahman Talukder house	3.50	3.00	3.00	0.00	0.00	0.00	0	0.00	3	13.00
579145052	Bhandaria Seraj mia saw mill - Kanua RHD Rd.	2.00	4.00	3.77	0.00	0.23	0.00	3	2.10	2	6.00
579145054	Gouripur RHD Rd. - Bhandaria border	1.90	1.25	1.25	0.00	0.00	0.00	0	0.00	3	18.00
579145056	Ershad setu - Laxmipura bat tala	1.20	3.00	3.00	0.00	0.00	0.00	0	0.00	2	20.00
579145062	Sialkati R2/7 - Dhawa border	2.25	2.50	2.50	0.00	0.00	0.00	1	1.52	2	20.00
579145063	Mohila college - Tota mira house	2.00	2.50	2.50	0.00	0.00	0.00	0	0.00	1	2.00
579145064	Laxmipura mazar - Mallik bari Rd.	1.90	1.80	1.80	0.00	0.00	0.00	2	10.70	2	8.00
579145065	Bhandaria college - 69 no. P/School.	1.20	0.85	0.60	0.00	0.25	0.00	1	0.90	0	0.00
579145066	Kanua 76 no. P/School - Pona river.	1.40	0.75	0.25	0.00	0.50	0.00	2	1.80	0	0.00
579145067	S.Bhandaria Moslem member house - Pona river.	1.30	0.70	0.70	0.00	0.00	0.00	1	0.60	0	0.00
579145068	Bhandaria Sarder sanitation R2/11 Road.	1.20	1.90	1.90	0.00	0.00	0.00	0	0.00	2	10.00
579145069	Telikhali Kazikanda - 31 no. P/School.	2.50	1.50	1.50	0.00	0.00	0.00	0	0.00	2	15.00
579145071	Telikhali madrasha - R1/3 Road.	3.00	1.00	0.60	0.00	0.40	0.00	0	0.00	2	26.00
579145073	golbunia Isahaque Howlader house - Mohabbat house.	1.92	2.50	2.50	0.00	0.00	0.00	0	0.00	3	18.00
579145074	Huzzat Ali Bazar - Telikhali Samsu house.	2.50	3.50	3.50	0.00	0.00	0.00	0	0.00	4	41.00
579145075	Telikhali GCC Rd. - R3/41	1.52	1.50	1.50	0.00	0.00	0.00	0	0.00	2	12.00
579145076	Fira station - Fakirbari Rd.	1.08	1.40	1.40	0.00	0.00	0.00	2	18.00	1	6.00
579145077	Jamirtala Jaikhana - Rajapur border.	2.33	1.75	1.55	0.00	0.20	0.00	1	2.00	3	6.00
579145078	Pasharibunia H/O Surjo Aurango - Mahatab house.	2.00	3.25	3.25	0.00	0.00	0.00	0	0.00	2	8.00
579145081	Nadmulla kacha river - H/O majid howlader.	1.92	2.50	2.50	0.00	0.00	0.00	0	0.00	3	40.00
579145082	Shialkati R2/7 - R3/63.	2.00	2.00	2.00	0.00	0.00	0.00	0	0.00	2	5.00
579145083	East Nadmulla madrasha - Osman mirdha house.	3.00	1.50	1.50	0.00	0.00	0.00	0	0.00	2	20.00
579145084	Rashid mirdha house - Dhawa bazar.	2.00	1.00	1.00	0.00	0.00	0.00	0	0.00	1	17.00
579145085	Bhandaria sarder sanitation - Majid sarder house.	1.30	2.00	2.00	0.00	0.00	0.00	0	0.00	1	11.00
579145086	Charail Reg. P/School - Good hope Gov. P/School.	2.90	2.50	2.50	0.00	0.00	0.00	0	0.00	4	32.00
579145089	Chinguria Emnk. - 15 no. Gov. P/School.	1.92	1.25	1.25	0.00	0.00	0.00	0	0.00	2	12.00
579145090	Sreepur RHD - Rafeg member house.	3.50	2.00	2.00	0.00	0.00	0.00	1	10.00	4	30.00
579145091	Gussagram - Kathalia border Rd.	3.66	2.50	2.50	0.00	0.00	0.00	0	0.00	4	20.00
579145092	Molfot Ali member house - Kathalia border.	3.66	2.00	2.00	0.00	0.00	0.00	0	0.00	5	25.00
579145094	South Matibhanga - Patlakhali Bridge Road.	3.05	2.00	1.93	0.00	0.08	0.00	2	14.90	4	47.00
579145095	North Charail - Polerhat LGED Road.	3.66	0.80	0.30	0.00	0.50	0.00	1	0.90	3	27.50
579145096	Maliarhat - Nalbunia Shaijuddin Talukder's House.	3.00	1.38	1.38	0.00	0.00	0.00	0	0.00	4	44.00
579145097	East Bhandaria Shikdar House - Munshi Bridge.	3.13	1.00	0.36	0.00	0.64	0.00	3	2.70	2	2.00
579145098	Matibhanga Amir Ali khan's Hose - Charail Manik Mian Madrasa	3.00	2.25	2.25	0.00	0.00	0.00	0	0.00	7	30.00

## BASIC INFORMATION OF ROAD

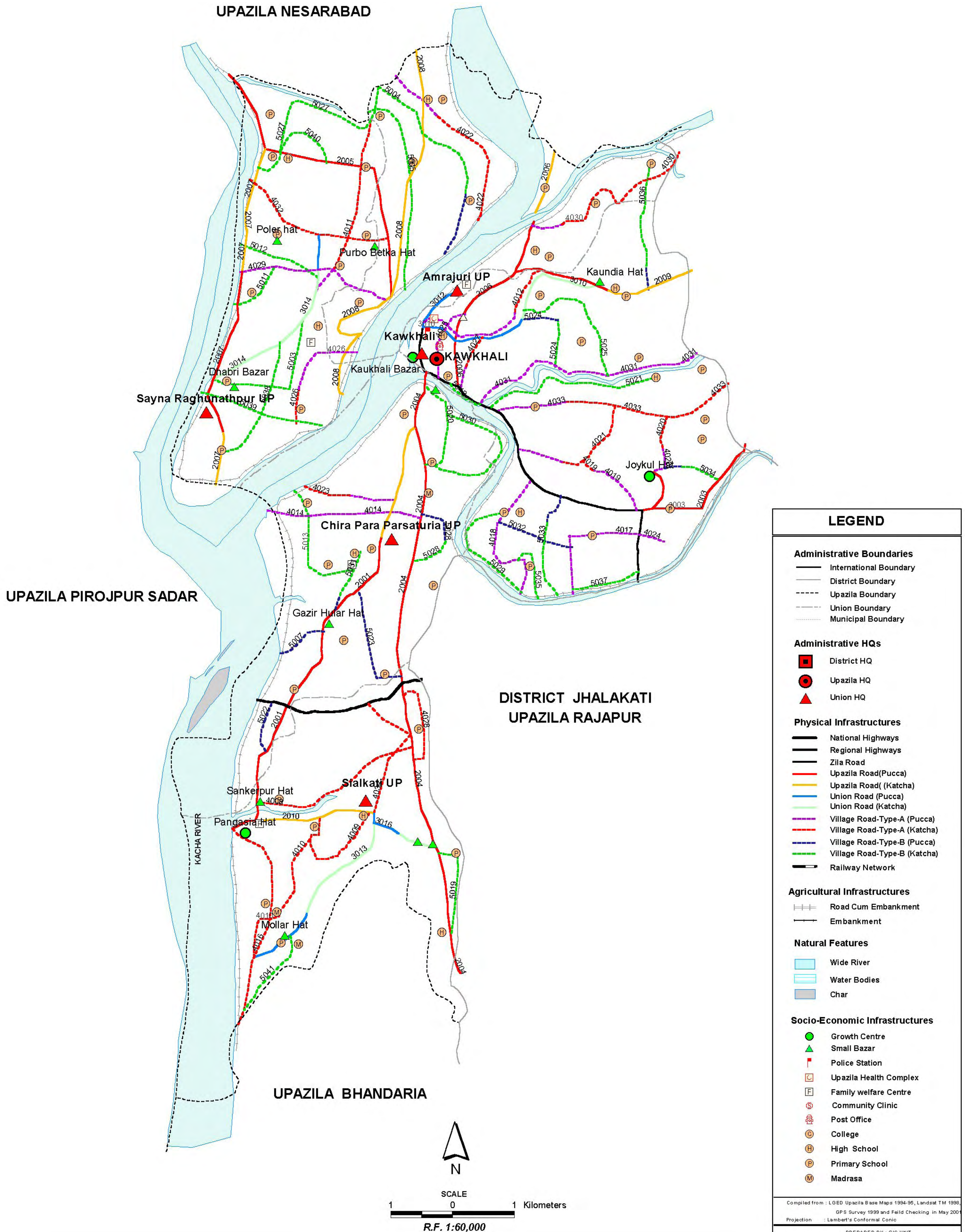
**DIVISION : BARISAL**

**DISTRICT : PEROJPUR**

ROAD CODE	ROAD NAME	CREST WIDTH (m)	TOTAL LENGTH (Km)	SURFACE TYPE-WISE BREAK-UP (Km)				STRUCTURE		EXISTING GAP		
				EARTHEN	FLEXIBLE PAVEMENT (BC)	BRICK PAVEMENT (WBM/HBB/BFS)	RIGID PAVEMENT (CC/RCC)	NUMBER	SPAN (m)	NUMBER	SPAN (m)	
1	2	3	4	5	6	7	8	9	10	11	12	
579145100	Junia Nurul Amin Foundation - Kazikanda R1/3 Road.	2.44	1.20	0.24	0.00	0.96	0.00	2	1.20	0	0.00	
579145101	Junia Girls H/S -R1/3 Junia Board GPS via Harej member House	1.83	1.50	0.60	0.00	0.90	0.00	1	0.60	0	0.00	
579145102	Telikhali Safa Road - MD. Ali house via Panchaet Bari.	2.00	3.00	2.06	0.00	0.94	0.00	3	9.60	0	0.00	
579145104	Noyakhali Choudhuri Hat - Mallikbari RNGPS via Sr Madras.	3.66	1.90	1.50	0.00	0.40	0.00	0	0.00	10	77.20	
579145106	Telikhali Sr Madrasa - Gojai Hawlader Bari via Talukdar Bari	2.00	1.70	1.70	0.00	0.00	0.00	0	0.00	2	16.00	
579145108	37 no. West Shingkhali GPS - ABS H/S via H/O Harej Kazi.	1.50	2.00	2.00	0.00	0.00	0.00	0	0.00	5	39.00	
579145109	East Rajpasha RHD road RNGPS - west Rajpasha R1/2 road.	2.00	2.00	1.78	0.00	0.22	0.00	0	0.00	3	12.00	
<b>VILLAGE ROAD-B TOTAL: 46 Nos. Road</b>				94.51	88.30	0.00	6.21	0.00	41	191.30	109	769.70
<b>BHANDARIA UPAZILA TOTAL: 145 Nos. Road</b>				490.27	344.83	36.78	108.66	0.00	618	5199.89	280	2274.70



# ROAD MAP KAUKHALI UPAZILA PEROJPUR DISTRICT



## LEGEND

- Administrative Boundaries**
- International Boundary
  - District Boundary
  - - - Upazila Boundary
  - - - Union Boundary
  - · · Municipal Boundary

- Administrative HQs**
- District HQ
  - Upazila HQ
  - ▲ Union HQ

- Physical Infrastructures**
- National Highways
  - Regional Highways
  - Zila Road
  - Upazila Road(Pucca)
  - Upazila Road( Katcha)
  - Union Road (Pucca)
  - Union Road (Katcha)
  - Village Road-Type-A (Pucca)
  - Village Road-Type-A (Katcha)
  - Village Road-Type-B (Pucca)
  - Village Road-Type-B (Katcha)
  - Railway Network

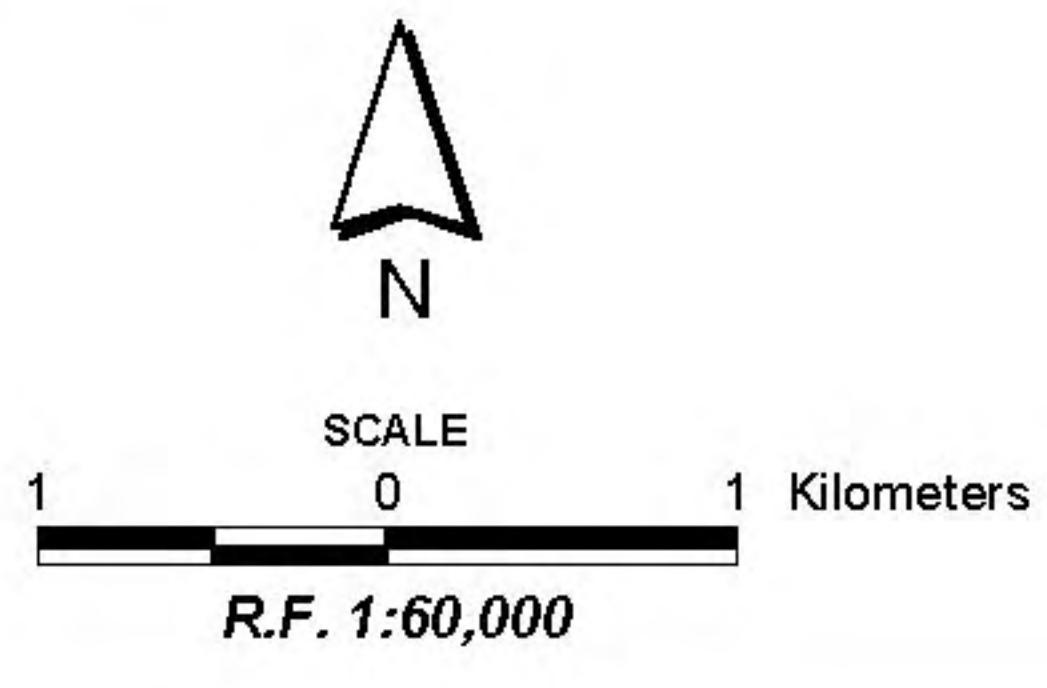
- Agricultural Infrastructures**
- Road Cum Embankment
  - Embankment

- Natural Features**
- Wide River
  - Water Bodies
  - Char

- Socio-Economic Infrastructures**
- Growth Centre
  - ▲ Small Bazar
  - Police Station
  - Upazila Health Complex
  - Family welfare Centre
  - Community Clinic
  - Post Office
  - College
  - High School
  - Primary School
  - Madrasa

Compiled from : LGED Upazila Base Maps 1984-95, Landsat TM 1998  
GPS Survey 1999 and Field Checking in May 2001  
Projection : Lambert's Conformal Conic

PREPARED BY : GIS UNIT  
LOCAL GOVERNMENT ENGINEERING DEPARTMENT









## BASIC INFORMATION OF ROAD

**DIVISION : BARISAL**

**DISTRICT : PEROJPUR**

ROAD CODE	ROAD NAME	CREST WIDTH (m)	TOTAL LENGTH (Km)	SURFACE TYPE-WISE BREAK-UP (Km)				STRUCTURE		EXISTING GAP	
				EARTHEN	FLEXIBLE PAVEMENT (BC)	BRICK PAVEMENT (WBM/HBB/BFS)	RIGID PAVEMENT (CC/RCC)	NUMBER	SPAN (m)	NUMBER	SPAN (m)
1	2	3	4	5	6	7	8	9	10	11	12

**VILLAGE ROAD-A TOTAL: 29 Nos. Road** 91.54    59.00    7.36    24.21    0.97    140    773.20    56    351.93

**ROAD TYPE : VILLAGE ROAD-B**

579475003	Dhabre Megpal - Saina Ragunathpur UP Office	2.11	3.66	3.66	0.00	0.00	0.00	1	12.00	2	3.33
579475004	Bramonfitna Embak - Gopalpur	2.43	3.88	3.88	0.00	0.00	0.00	6	58.17	5	44.00
579475005	Rangakati - Bramanfitna Boundary	2.43	4.66	4.66	0.00	0.00	0.00	7	82.28	8	36.00
579475007	Bejoynagar - Katcha River	2.45	0.74	0.00	0.00	0.74	0.00	2	10.20	0	0.00
579475011	Bannakanda Swanirber Canell - Embakment	1.80	2.10	2.10	0.00	0.00	0.00	2	13.00	3	23.00
579475012	Shirsha - Kaligonga Embakment	1.20	1.77	1.77	0.00	0.00	0.00	0	0.00	2	12.00
579475013	Subidpur - Niltil bazar.	2.00	3.73	3.73	0.00	0.00	0.00	1	10.00	8	85.00
579475019	Talukdar hat- Melonsango High School	1.50	3.82	3.82	0.00	0.00	0.00	2	28.15	4	43.00
579475020	Chirapara R&H Rd - Chirapara JM via Dumjuri	0.80	2.77	2.77	0.00	0.00	0.00	2	18.00	7	26.50
579475021	Gandota Belly Bridge - Nanguli	1.30	2.40	2.40	0.00	0.00	0.00	2	19.00	2	19.00
579475022	Bekutia R&H Rd - Jiltala Bazar	1.25	0.95	0.00	0.00	0.95	0.00	2	4.10	0	0.00
579475023	Niltily - Jigba Sauria R&H Rd	1.25	1.85	0.00	0.00	1.85	0.00	0	0.00	6	42.00
579475024	Dasar Kati Gandota	1.35	1.90	1.30	0.00	0.60	0.00	0	0.00	3	8.50
579475025	Gandota - Daserkati	2.00	3.00	3.00	0.00	0.00	0.00	1	7.62	8	19.62
579475027	Hoglakhali - Jobdakali Amtala Khal	1.70	3.09	3.09	0.00	0.00	0.00	2	18.28	6	40.00
579475028	Jibga Shaturia Rd.	2.30	2.44	1.64	0.00	0.80	0.00	3	29.50	0	0.00
579475029	Kathalia High School- Jamardar Hat Road.	3.20	2.10	2.10	0.00	0.00	0.00	3	25.00	2	1.60
579475030	Chirapara Sardarbari- Dumjuri river.	2.50	3.70	3.70	0.00	0.00	0.00	2	8.90	9	46.00
579475031	Gazirhula bazar- Niltily High School.	3.60	0.80	0.65	0.00	0.15	0.00	1	0.60	0	0.00
579475032	Kathalia - Biraljuri Connecting road.	3.50	0.90	0.00	0.00	0.90	0.00	3	32.00	0	0.00
579475033	Kowkhali - Naikati R&H to Ashrayan Prokalpo road.	2.50	2.38	1.46	0.00	0.92	0.00	2	17.78	4	15.01
579475034	Joykul MR road to Joykul Bollarjor GC road.	3.60	0.80	0.15	0.00	0.65	0.00	2	2.60	0	0.00
579475035	Kathalia HBB road to Ashrayan Prokalpo road.	2.50	1.50	1.50	0.00	0.00	0.00	1	7.92	4	12.77
579475036	Keuandia R&H to Magura Board School	3.00	1.00	0.74	0.00	0.26	0.00	3	15.00	1	15.00
579475037	Kowkhali - Naikati R&H (Baily bridge) to biraljuri Ashrayan Prokalpo	2.50	0.92	0.92	0.00	0.00	0.00	1	10.36	1	1.50
579475038	Saina GPS to Ragunathpur High School via Jelepara Megpal Madrasha P.School Dhabri.	3.04	3.87	3.87	0.00	0.00	0.00	9	59.40	4	18.88
579475039	Megpal Kaligonga river to Kowkhali river	2.50	2.10	2.10	0.00	0.00	0.00	4	43.58	3	10.65
579475040	Kaliganga river to Betka Kalam Mazi Shop via Betka bazar	2.50	1.50	1.50	0.00	0.00	0.00	3	21.33	0	0.00
579475041	Mollarhat to Sardarhat road.	2.50	3.00	3.00	0.00	0.00	0.00	3	20.10	5	25.89
579475042	Gandota belly bridge to Kowkhali Busstand road	3.00	1.00	1.00	0.00	0.00	0.00	1	1.82	3	18.88

**VILLAGE ROAD-B TOTAL: 30 Nos. Road** 68.33    60.51    0.00    7.82    0.00    71    576.69    100    568.13

**KAWKHALI UPAZILA TOTAL: 70 Nos. Road** 207.77    132.18    25.29    47.69    2.62    367    2429.37    174    1015.10