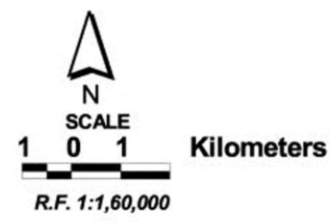
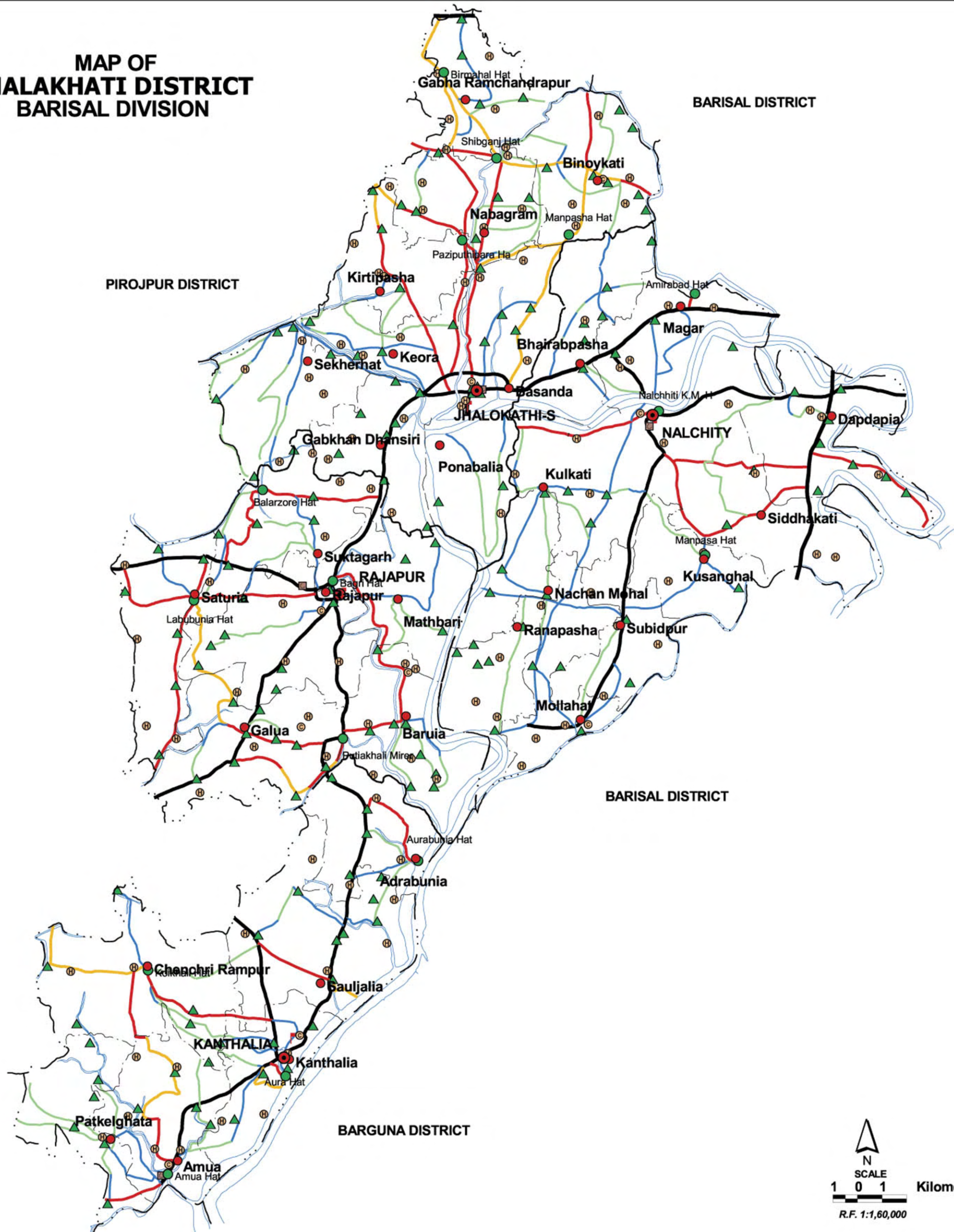


**JHALAKATHI**

# MAP OF JHALAKHATI DISTRICT BARISAL DIVISION



## LEGEND

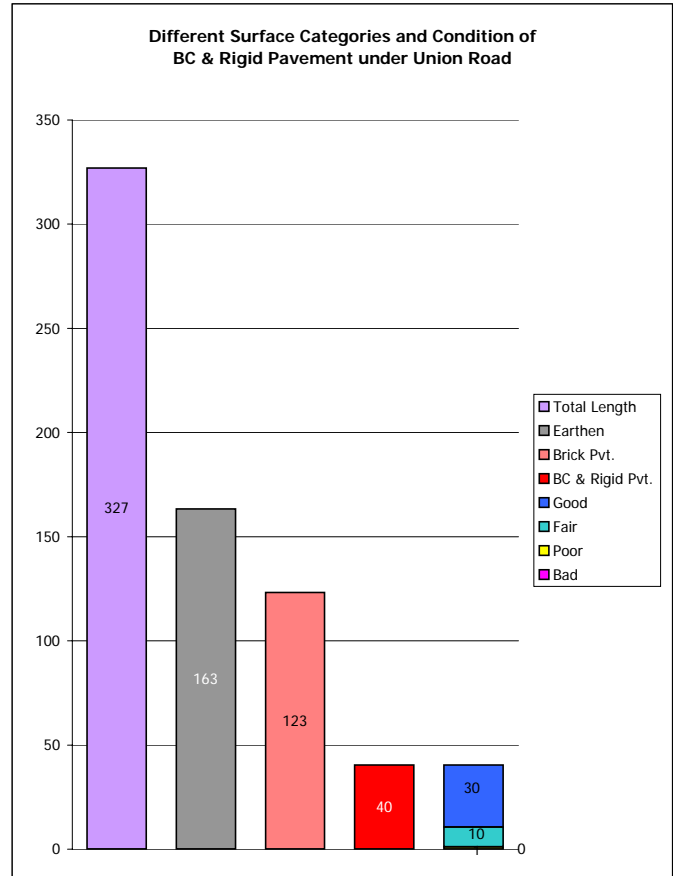
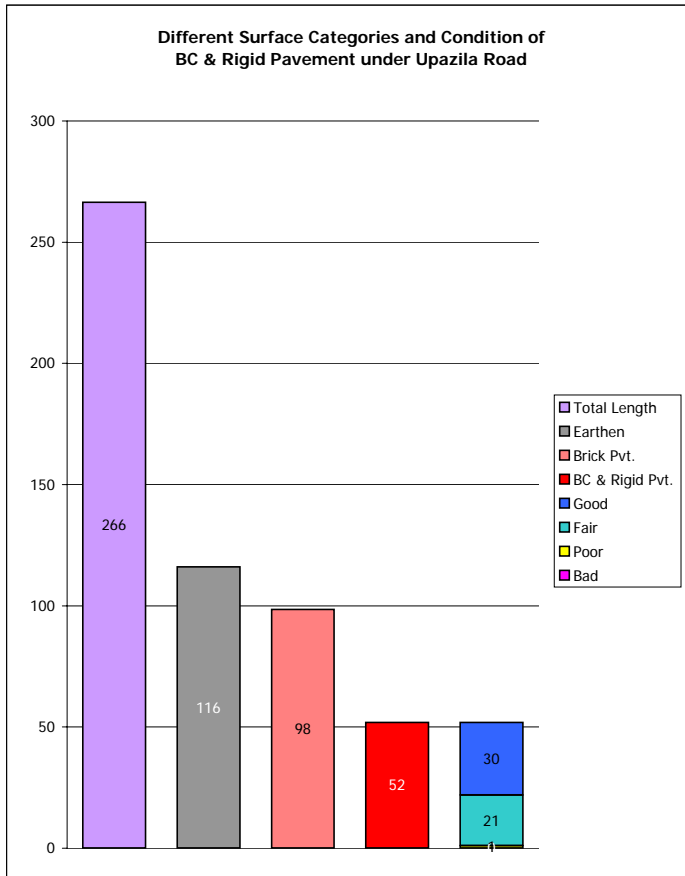
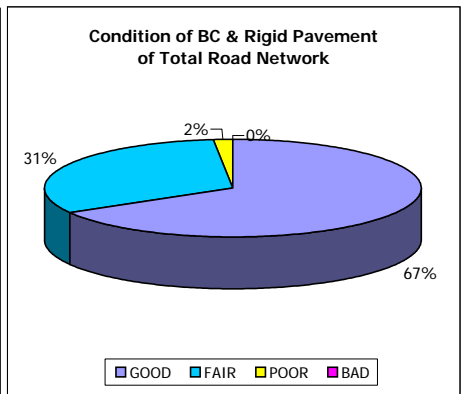
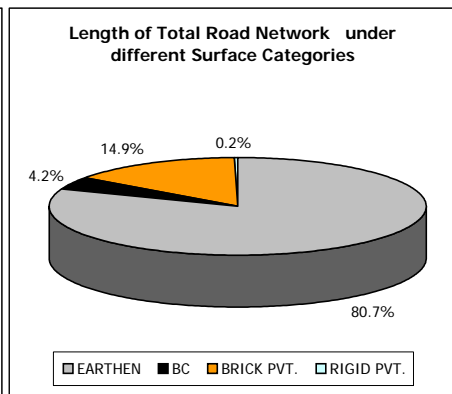
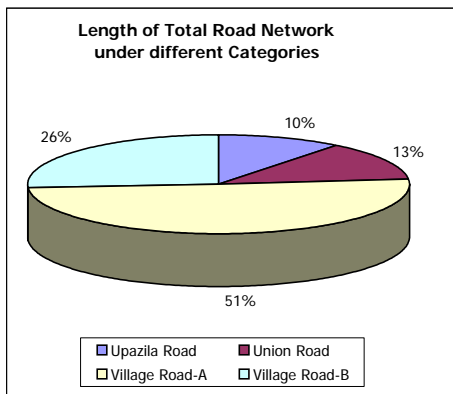
<p><b>Administrative Boundary</b></p> <ul style="list-style-type: none"> <li>— International Boundary</li> <li>- · · · - District Boundary</li> <li>— · · — Upazila Boundary</li> <li>- - - - Union Boundary</li> </ul> <p><b>Administrative HQs</b></p> <ul style="list-style-type: none"> <li>■ District HQ</li> <li>● Upazila HQ</li> <li>● Union HQ</li> </ul>	<p><b>Physical Infrastructures</b></p> <ul style="list-style-type: none"> <li>— National Highways</li> <li>— Regional Highways</li> <li>— Zila Road</li> <li>— Upazila Road Pucca</li> <li>— Upazila Road Katcha</li> <li>— Union Road Pucca</li> <li>— Union Road Katcha</li> </ul> <p><b>Agricultural Infrastructures</b></p> <ul style="list-style-type: none"> <li>— Embankment</li> </ul>	<p><b>Natural Features</b></p> <ul style="list-style-type: none"> <li>— Wide River</li> <li>— Sandy Land / Char</li> <li>— Forest</li> </ul>	<p><b>Socio-economic Infrastructures</b></p> <ul style="list-style-type: none"> <li>● Growth Centre</li> <li>▲ Small Hat/ Bazar</li> <li>⚡ Police Station</li> <li>⊠ Upazila Health Complex</li> <li>⊙ College</li> <li>⊙ High School</li> <li>⊙ University</li> <li>⊙ Cyclone Shelter</li> </ul>
--	--	--	---

Compiled from : SPOT Image 1989-90, Aerial Photograph 1983-84,  
Topographic Maps, Thana Maps, B.B.S and Field Checking.  
Projection : Lambert's Conformal Conic  
Data Source : GPS Field Survey 1999

PREPARED BY : GIS UNIT  
LOCAL GOVERNMENT ENGINEERING DEPARTMENT

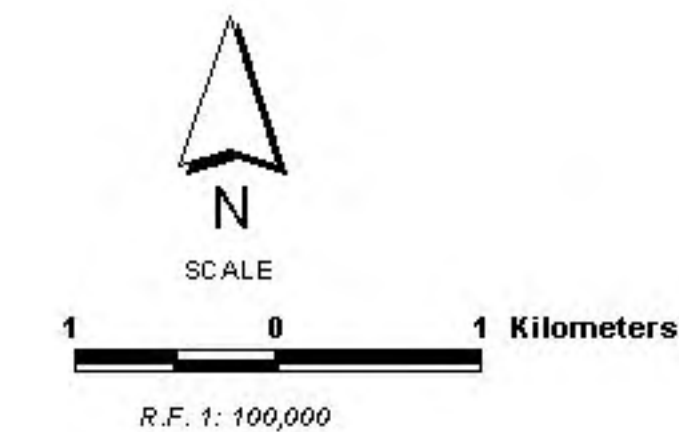
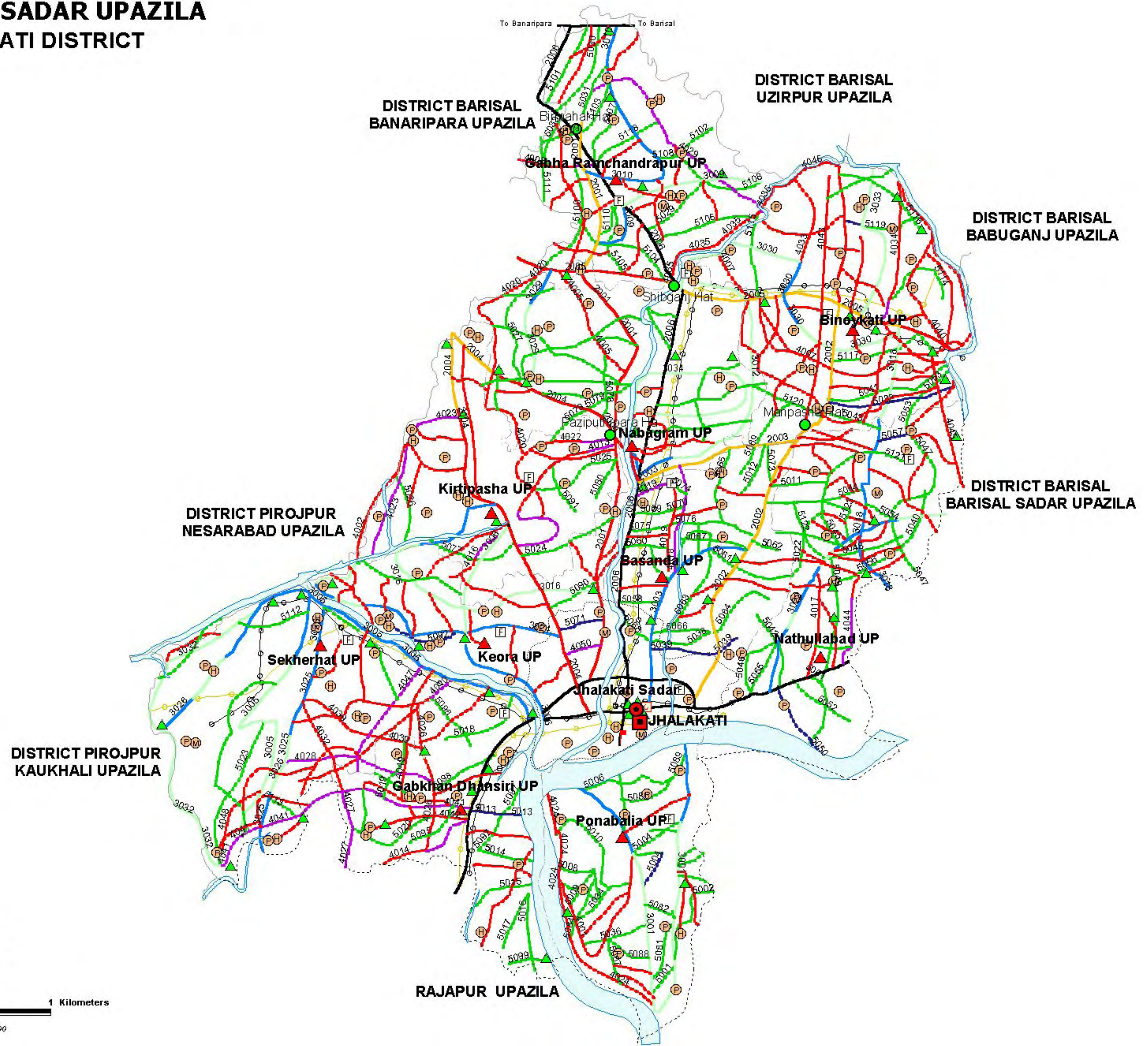
**LOCAL GOVERNMENT ENGINEERING DEPARTMENT  
DISTRICT SUMMARY OF ROAD  
DISTRICT : JHALOKATHI**

ROAD TYPE	NUMBER OF ROAD	TOTAL LENGTH (Km)	SURFACE TYPE-WISE BREAK-UP (Km)				CONDITION OF BC & RIGID PVT. ROAD (As of December, 2003) (Km)				STRUCTURE		EXISTING GAP	
			EARTHEN	FLEXIBLE PAVEMENT (BC)	BRICK PAVEMENT (WBM/HBB/BFS)	RIGID PAVEMENT (CC/RCC)	GOOD	FAIR	POOR	BAD	NUMBER	SPAN (m)	NUMBER	SPAN (m)
Upazila Road	29	266	116	52	98	0	30	21	1	0	546	5150	257	977
Union Road	65	327	163	38	123	2	30	10	1	0	604	5122	229	1481
Village Road-A	405	1293	1140	16	134	3	14	5	0	0	933	7990	1010	7480
Village Road-B	289	665	640	2	23	0	2	0	0	0	337	3542	666	5318
<b>TOTAL</b>	<b>788</b>	<b>2551</b>	<b>2059</b>	<b>108</b>	<b>379</b>	<b>5</b>	<b>76</b>	<b>36</b>	<b>2</b>	<b>0</b>	<b>2420</b>	<b>21805</b>	<b>2162</b>	<b>15257</b>





# ROAD MAP JHALAKATI SADAR UPAZILA JHALAKATI DISTRICT



### LEGEND

<b>Administrative Boundaries</b>	
—	International Boundary
—	District Boundary
---	Upazila Boundary
---	Union Boundary
---	Municipal Boundary
<b>Administrative HQs</b>	
■	District HQ
●	Upazila HQ
▲	Union HQ
<b>Physical Infrastructures</b>	
—	National Highways
—	Regional Highways
—	Zila Road
—	Upazila Road (Pucca)
—	Upazila Road (Katcha)
—	Union Road (Pucca)
—	Union Road (Katcha)
—	Village Road-Type-A (Pucca)
—	Village Road-Type-A (Katcha)
—	Village Road-Type-B (Pucca)
—	Village Road-Type-B (Katcha)
—	Railway Network
<b>Agricultural Infrastructures</b>	
—	Road Cum Embankment
—	Embankment
<b>Natural Features</b>	
—	Wide River
—	Water Bodies
—	Char
<b>Socio-Economic Infrastructures</b>	
●	Growth Centre
▲	Small Bazar
■	Police Station
■	Upazila Health Complex
■	Family welfare Centre
■	Community Clinic
■	Post Office
■	College
■	High School
■	Primary School
■	Madrasa

Compiled from : LGED Upazila Base Maps 1994-95, Landsat TM 1998.  
GPS Survey 1999 and Field Checking in May 2001  
Projection : Lambert's Conformal Conic  
PREPARED BY : GIS UNIT  
LOCAL GOVERNMENT ENGINEERING DEPARTMENT



## BASIC INFORMATION OF ROAD

**DIVISION : BARISAL**

**DISTRICT : JHALOKATHI**

ROAD CODE	ROAD NAME	CREST WIDTH (m)	TOTAL LENGTH (Km)	SURFACE TYPE-WISE BREAK-UP (Km)				STRUCTURE		EXISTING GAP	
				EARTHEN	FLEXIBLE PAVEMENT (BC)	BRICK PAVEMENT (WBM/HBB/BFS)	RIGID PAVEMENT (CC/RCC)	NUMBER	SPAN (m)	NUMBER	SPAN (m)
1	2	3	4	5	6	7	8	9	10	11	12

**UPAZILA : JHALOKATHI-S**

**ROAD TYPE : UPAZILA ROAD**

542402001	Jhalakati RHD -Bermohal via Himanandakati RHD	3.38	9.90	2.01	3.04	4.85	0.00	29	222.54	0	0.00
542402002	Jhalakati HQ - Gagonhat via Manpasha GC	5.25	14.44	8.90	0.00	5.54	0.00	52	308.80	4	11.27
542402003	Panjiputhipara GC - Manpasha GC via Chamta bazar	4.88	17.70	9.78	0.00	7.92	0.00	48	636.70	3	7.22
542402004	Jhalokati R&H - Panjiputhipara GC via Kirtipasa, Bhimruli bazar	7.00	22.50	6.00	4.50	12.00	0.00	19	245.71	15	151.03
542402005	Gabkhan - Gouaton via Sekerhat UP including amrajhuri (UZR #542)	7.00	13.80	6.58	7.00	0.22	0.00	28	185.59	2	2.44
<b>UPAZILA ROAD TOTAL: 5 Nos. Road</b>			<b>78.34</b>	<b>33.27</b>	<b>14.54</b>	<b>30.53</b>	<b>0.00</b>	<b>176</b>	<b>1599.34</b>	<b>24</b>	<b>171.96</b>

**ROAD TYPE : UNION ROAD**

542403001	Mahadipur Kheyaghat - Kistakati via Ponabalia UP & Chandpura bazar	3.65	14.34	8.91	0.00	5.43	0.00	30	263.29	0	0.00
542403003	Jhalakati - Choupala via Basanda UP	4.01	6.23	0.00	0.50	5.73	0.00	13	67.56	1	1.83
542403005	Gobkhan R&H - Guaton College via Sekherhat U.P.	3.45	14.36	3.36	8.00	3.00	0.00	24	240.76	6	39.58
542403006	Rupasia Kheya Ghat - Kartipasa Bazar	2.84	5.75	3.36	0.00	2.39	0.00	8	71.07	1	9.00
542403009	Baligona - Hemanandokati via Gaba Ramchandrapur UP & Guhuderhat	3.01	6.75	3.33	0.00	3.43	0.00	16	126.55	10	74.08
542403010	Guachitra - Gava Ramchondrapur UP office	4.80	8.00	0.00	0.00	8.00	0.00	7	33.65	0	0.00
542403012	Nabogram UP - Shibganj hat vai Chamta bridge & Makrompur Parmahal	3.20	8.40	6.65	0.00	1.75	0.00	26	203.58	1	10.00
542403016	Kirtipasa UP - Piplitahat via - Ranomaty (Sangramnil DC Rd)	3.05	6.25	5.25	0.00	1.00	0.00	3	39.62	14	118.29
542403018	Sugandia bazar - Satpakia hat via Nathullabad UP	2.75	7.46	2.50	0.56	4.41	0.00	21	178.85	1	1.83
542403022	Protab Battala - Chachoir bazar via Nathullabad UP	3.05	8.00	2.90	1.20	3.90	0.00	16	94.26	1	1.83
542403024	Sharengalhat Shangramnila via Keora UP	3.44	9.00	3.20	0.00	5.80	0.00	19	163.38	3	13.00
542403025	Sekherhat UP - Pwonechayana bazar	2.44	7.35	4.00	0.00	3.35	0.00	12	81.96	4	27.01
542403026	Shekherhat UP - Sreemanthkathi bazar via Mirjapur	2.13	4.80	2.80	0.00	2.00	0.00	5	45.70	3	38.00
542403029	Hemandokati bazar - Satodaskati Govt H/S Rd.	2.13	3.50	2.50	0.00	1.00	0.00	0	0.00	6	58.42
542403030	Binoykathi UP - Shibganj Hat via Goranga Kanderhati & Khagotia	2.13	7.50	7.00	0.00	0.50	0.00	4	54.67	3	24.84
542403033	Binoykathi UP - Sunjopyur via Binoykathi bazar	2.74	3.85	3.85	0.00	0.00	0.00	2	24.14	4	43.56
542403034	Baukati bazar Betra Kheya Ghat via Nabagram UP	2.76	6.15	6.15	0.00	0.00	0.00	4	28.42	7	50.65
<b>UNION ROAD TOTAL: 17 Nos. Road</b>			<b>127.69</b>	<b>65.75</b>	<b>10.26</b>	<b>51.68</b>	<b>0.00</b>	<b>210</b>	<b>1717.46</b>	<b>65</b>	<b>511.92</b>

**ROAD TYPE : VILLAGE ROAD-A**

542404001	Deuri Fakir bari - Nagpara	3.05	5.85	5.55	0.00	0.30	0.00	3	31.08	4	33.51
542404002	Sankur Bapari bari - Besaim khan	3.01	4.50	4.50	0.00	0.00	0.00	2	16.04	8	136.64
542404005	Chanpta RHD - Himerandokati bazar	4.55	4.50	4.50	0.00	0.00	0.00	10	88.74	6	55.09
542404007	Murasata - Subhankarkati	2.13	5.63	5.63	0.00	0.00	0.00	2	30.56	6	53.14
542404008	Kanchabalia - Narerhati Border	2.43	3.50	2.80	0.00	0.70	0.00	3	39.25	2	16.60
542404010	Badamtala - Bunkurura hat	2.45	4.90	4.21	0.00	0.70	0.00	2	3.66	8	73.89
542404013	Kirtipasha-Gobindodable - Pajeputhi para	3.04	6.25	4.75	0.00	1.50	0.00	6	59.37	5	42.29
542404014	Satrakanda - Berpasa	1.82	2.50	1.70	0.00	0.80	0.00	2	28.06	1	7.31
542404016	Kirtipasha bazar - Baul kanda	2.13	1.97	0.77	0.00	1.20	0.00	2	16.10	3	19.80
542404017	Bhairabpasha RHD - Nathullbad DC Rd.	2.75	2.34	1.34	0.00	1.00	0.00	3	14.63	1	12.19
542404018	Badalkati Bridge - Champta Gudighata Rd.	3.65	2.50	1.50	0.00	1.00	0.00	4	40.55	1	14.95
542404019	Champta Clinic - Joysi Battala Rd.	3.65	3.50	2.70	0.80	0.00	0.00	3	37.18	4	41.54
542404020	West side of Nemandokati bazar - Kiripasa Border khal Rd.	2.44	5.00	5.00	0.00	0.00	0.00	1	19.81	8	51.89
542404022	Runshi Choudhury bari - Khondabonahar BRAC School Rd.	2.16	3.50	2.75	0.00	0.75	0.00	1	19.81	7	73.80
542404023	Dumuria Club - Sankardhabal Rd.	2.44	4.50	4.25	0.00	0.25	0.00	2	22.86	9	77.72
542404024	Diakul Kheyaghat - Chandpur Bhabanipur kheyaghat	2.16	6.25	5.25	0.00	1.00	0.00	3	45.72	6	66.27

## BASIC INFORMATION OF ROAD

**DIVISION : BARISAL**

**DISTRICT : JHALOKATHI**

ROAD CODE	ROAD NAME	CREST WIDTH (m)	TOTAL LENGTH (Km)	SURFACE TYPE-WISE BREAK-UP (Km)				STRUCTURE		EXISTING GAP	
				EARTHEN	FLEXIBLE PAVEMENT (BC)	BRICK PAVEMENT (WBM/HBB/BFS)	RIGID PAVEMENT (CC/RCC)	NUMBER	SPAN (m)	NUMBER	SPAN (m)
1	2	3	4	5	6	7	8	9	10	11	12
542404025	Naykati bazar - Sarangal Rd.	2.44	3.50	2.50	0.00	1.00	0.00	1	10.66	9	116.47
542404026	Berpasha - Ostalan bazar Rd.	2.05	2.50	2.50	0.00	0.00	0.00	4	42.48	0	0.00
542404027	Deulkati Babetosh bari - Bennapara Rd.	2.13	2.25	2.05	0.00	0.20	0.00	1	9.75	3	37.66
542404028	Bennapara Deinbari - Kautub kati high S. Rd.	2.44	2.75	2.15	0.00	0.60	0.00	0	0.00	3	24.30
542404029	North Bharukati - Panchagram hat Rd.	2.44	5.50	4.70	0.00	0.80	0.00	3	26.23	4	44.15
542404030	Sreemanthakati bazar - Grangal via Guaton College	2.13	6.75	6.75	0.00	0.00	0.00	1	27.43	9	101.14
542404032	Rajpasha - Saota Rd.	2.13	2.50	2.50	0.00	0.00	0.00	1	15.23	3	32.00
542404033	Kaliargop DC Rd. - Gogon River Rd.	2.44	3.25	3.25	0.00	0.00	0.00	2	22.86	5	64.39
542404034	Balokdia DC Rd. - Sanjoypur Rd.	2.40	2.75	2.45	0.00	0.30	0.00	3	25.90	1	12.00
542404035	Nabergram hat - Gagan hat Rd.	2.40	5.00	5.00	0.00	0.00	0.00	2	13.83	4	45.48
542404037	Banaripara R&H Rd. - Hemanandakati R&H	2.43	7.00	7.00	0.00	0.00	0.00	3	35.20	9	118.80
542404038	Utchara R&H - Teroana Pry. School	2.43	4.50	4.50	0.00	0.00	0.00	3	31.99	17	186.89
542404039	Betra Ferryghay - Nabogram hat	2.40	2.25	2.25	0.00	0.00	0.00	1	9.14	4	50.80
542404040	Bahrampur-WAPDA Khal-Kharapur.	2.40	3.70	3.70	0.00	0.00	0.00	1	3.04	6	85.93
542404041	Jhalakati-Kowkhali (Part of Jhalakati-354(1))	7.00	7.52	0.00	0.54	6.99	0.00	17	130.25	0	0.00
542404042	Baydarapur R&H - Deulkati Border.	3.50	5.48	3.07	0.00	2.41	0.00	21	139.45	1	1.60
542404043	South Manpasa - Ashiar Gagon	2.75	6.25	5.25	0.00	1.00	0.00	5	58.81	23	193.66
542404044	Sutalary - Chowpala hat	2.42	4.55	3.55	0.00	1.00	0.00	3	13.71	9	90.84
542404045	Khakhir - Sughandia RHD	2.75	3.75	2.95	0.00	0.80	0.00	1	12.00	13	113.33
542404046	Asiar Lanchghat - Karapur R&H Rd.	3.25	8.90	8.90	0.00	0.00	0.00	1	4.57	16	132.38
542404047	Baruhar Bazar - Bankura Road	2.45	5.90	2.89	0.00	3.02	0.00	12	69.06	10	92.22
542404048	Sekerhat RHD- Guaton College	1.43	7.25	6.33	0.00	0.93	0.00	10	90.91	0	0.00
542404049	Charbhatarakanda - South kistakati	3.64	7.78	3.28	0.00	4.50	0.00	19	147.12	4	20.83
542404050	Jhalakati Kirtipasa RHD- Pipalita via Nesarabad Madrasa	3.66	2.05	1.85	0.20	0.00	0.00	0	0.00	0	0.00
542404051	Chachair Battala-UP office via west berkathi Khalifa bari	2.95	1.50	1.50	0.00	0.00	0.00	0	0.00	1	15.23
542404052	Chachair Jagorani-Battala via Mazi Bari.	3.00	1.00	1.00	0.00	0.00	0.00	2	33.00	1	2.44
542404053	Berkati Sikder Bari-Gani Sarder Bari via Pr.School.	2.50	1.50	1.50	0.00	0.00	0.00	0	0.00	2	3.66
542404054	Shabangol Taltala-Rob Mollah Bari via Pry.School.	2.44	1.50	1.50	0.00	0.00	0.00	0	0.00	1	6.10
542404055	Shabangol Patshala-Latimsher Shahed Ali Howlader Bari via Gharami Bari.	3.00	2.00	2.00	0.00	0.00	0.00	0	0.00	3	14.32
542404056	Latimsher Gharami Bari-Shabangol Hazi Bari via Abul Kasem Howlader Bari.	2.80	1.50	1.50	0.00	0.00	0.00	0	0.00	2	24.20
542404057	Barayara Battala-Haripasha Jam-E-Mosque.	3.00	1.50	1.50	0.00	0.00	0.00	1	12.00	1	6.10
542404058	Dibakorkati Shahed Dr.Bari-Pirondo via Jamal Sarder Bari.	2.95	2.00	2.00	0.00	0.00	0.00	0	0.00	2	24.38
542404059	Dibakorkati Jamal Sarder Bari-Sugandia Bazar.	3.00	2.00	2.00	0.00	0.00	0.00	0	0.00	3	42.65
542404060	Nathullabad Eidgha-Chowpala Bazar.	2.95	1.50	1.50	0.00	0.00	0.00	3	34.83	2	15.24
542404061	East Barayara Mosque-Motahar Khan Bari via Nagor.	2.50	1.50	1.50	0.00	0.00	0.00	0	0.00	1	15.23
542404062	Nathullabad Talukder Bari-Tatultala Bazar.	3.00	2.00	2.00	0.00	0.00	0.00	0	0.00	1	21.33
542404063	Latimsher Purver Pool -Motahar Khan Bari.	2.25	1.50	1.50	0.00	0.00	0.00	0	0.00	4	29.26
542404064	Haripasha Talukder Bari-Golondas Bari via Pry.School.	3.00	2.00	2.00	0.00	0.00	0.00	0	0.00	2	21.34
542404065	Pironda Market-Talukder Bari via Shahed Ali Bari.	2.50	1.50	1.50	0.00	0.00	0.00	0	0.00	2	16.76
542404066	Haripasha Sikder Bari-RHD via Pry.School.	2.50	3.00	3.00	0.00	0.00	0.00	0	0.00	3	36.57
542404067	West Nayari Mollah Bari-Govt.Pry.School via Mridha Bari.	2.25	1.50	1.50	0.00	0.00	0.00	0	0.00	2	3.66
542404068	Besain Khan Regd.Non Govt.Pry.School-Bhyrampur Regd.Non Govt.Pry.School.	3.66	5.00	5.00	0.00	0.00	0.00	0	0.00	6	42.66
542404069	Khajuria Govt.Pry.School-Besain Khan High School.	3.05	3.00	3.00	0.00	0.00	0.00	0	0.00	4	35.05
542404070	Bewkhir Malo Bari Bridge-Shshid hat.	3.25	4.00	4.00	0.00	0.00	0.00	0	0.00	4	27.43
542404071	Ramanathpur Gorkhay Bridge-Khajuria via Mirakati School.	3.05	4.00	4.00	0.00	0.00	0.00	0	0.00	4	41.96
542404072	Kirtipasha Gopal Mazumder Bari-Bhimruli via Dumuria.	3.00	6.00	6.00	0.00	0.00	0.00	0	0.00	5	53.33
542404073	Besain Khan High School-KBR Pry.School.	2.95	3.00	3.00	0.00	0.00	0.00	0	0.00	4	52.32
542404074	Shib Bari Rijab pukur-Kulaitala Bridge via Abu Master Bari.	2.65	2.50	2.50	0.00	0.00	0.00	3	15.85	4	7.32
542404075	Deuri Mosharraf Bari -Gabtala Bridge.	2.00	2.00	2.00	0.00	0.00	0.00	0	0.00	3	5.49
542404076	Ponabalia Bazar-Protabmahol Regd.Non Govt.Pry.School.	2.50	2.50	2.50	0.00	0.00	0.00	1	1.83	3	5.49
542404077	West Boutita- Isalia Mridha Bari via Community School.	2.44	2.50	2.50	0.00	0.00	0.00	1	1.83	3	5.49

**BASIC INFORMATION OF ROAD**

**DIVISION : BARISAL**

**DISTRICT : JHALOKATHI**

ROAD CODE	ROAD NAME	CREST WIDTH (m)	TOTAL LENGTH (Km)	SURFACE TYPE-WISE BREAK-UP (Km)				STRUCTURE		EXISTING GAP	
				EARTHEN	FLEXIBLE PAVEMENT (BC)	BRICK PAVEMENT (WBM/HBB/BFS)	RIGID PAVEMENT (CC/RCC)	NUMBER	SPAN (m)	NUMBER	SPAN (m)
1	2	3	4	5	6	7	8	9	10	11	12
542404078	Diakul old UP Office-Mirzapur Bridge.	3.66	2.00	2.00	0.00	0.00	0.00	1	1.83	4	17.68
542404079	Madupur Pry.School-Nurullahpur Kumar Bari.	3.05	2.50	2.50	0.00	0.00	0.00	1	1.83	3	15.85
542404080	Sambokati-Betlose via Dangachira.	3.66	2.50	2.50	0.00	0.00	0.00	2	24.15	1	1.83
542404081	Basanda GC-Dirjee Bari.	3.66	2.00	2.00	0.00	0.00	0.00	3	4.27	2	12.20
542404082	Basanda GC - Mazi Bari.	2.95	1.50	1.50	0.00	0.00	0.00	1	1.22	3	4.88
542404083	Agor Bari-Less Protab.	3.66	2.50	2.50	0.00	0.00	0.00	3	43.34	2	2.44
542404084	South Less Protab-North Less Protab via Anower Member Bari.	2.90	1.50	1.50	0.00	0.00	0.00	0	0.00	4	38.29
542404085	Joyshi Battala-Jhalakati Gudighata Road via Dumjuri.	3.05	3.00	3.00	0.00	0.00	0.00	5	38.70	3	33.83
542404086	Sutalari Chowpala Road-Basanda Manpasha via Sataraj Road.	2.90	2.00	2.00	0.00	0.00	0.00	5	22.06	0	0.00
542404087	Jhalakati Gudighata-Jhalakati Nabogram via Bikna Raja Miah Road.	3.66	2.50	1.48	0.08	0.95	0.00	3	22.54	2	21.32
542404088	Jhalakati Gudighata-Jhalakati Nabogram via Chamta Naya Miah Road.	3.05	2.75	2.75	0.00	0.00	0.00	4	38.21	3	14.83
542404089	Dirkhi Madrasha-Jhalakati Nabogram via Chamta Kachari.	3.90	2.25	2.25	0.00	0.00	0.00	0	0.00	0	0.00
542404090	Basanda Manpasha-Jhalakati Gudighata via Badalkati Agor Bari.	3.05	2.50	2.50	0.00	0.00	0.00	0	0.00	0	0.00
542404091	Nabogram RHD-Parmahol Khalifa Bari via Boukati School.	3.05	2.15	2.15	0.00	0.00	0.00	0	0.00	3	9.76
542404092	Kaliander Forkania Madrasha-Chamta via Boukati Bazar.	3.05	2.50	2.50	0.00	0.00	0.00	0	0.00	0	0.00
542404093	Kalianader Talukder Market-Betra Khayaghat.	3.05	1.00	1.00	0.00	0.00	0.00	0	0.00	0	0.00
542404094	Betra-Himanandakati Bazar.	3.66	2.50	2.50	0.00	0.00	0.00	0	0.00	0	0.00
542404095	Goudton C&B-Balarjore Bazar via Somed Master Bari via Gouaton College.	3.00	6.00	6.00	0.00	0.00	0.00	2	3.66	5	13.42
542404096	Gouaton C&B-Pona Sayana Bazar via Nowapara Madrasha via Malekunness H/School via Ad.Munjur Hossain Bari.	3.00	8.00	8.00	0.00	0.00	0.00	2	3.66	5	18.80
542404097	Bankura Karam Ali Talukder Bari-Kutubkati High School via Pachagor.	2.75	5.00	5.00	0.00	0.00	0.00	4	7.32	10	38.38
542404098	Bankura Yousuf Miah Bari Bridge-Ostakhan via Protabpur Pry.School.	2.75	6.00	6.00	0.00	0.00	0.00	1	1.83	10	51.51
542404099	Protabpur Belly Bridge-Regd.Non Govt.Pry.School.	2.75	4.00	4.00	0.00	0.00	0.00	13	50.61	1	1.83
542404100	Rajpasha Board School-South Rajpasha Pry.School via Mazba Miah Bari.	3.00	4.00	4.00	0.00	0.00	0.00	0	0.00	5	9.15
542404101	Mirzapur Border -Kawkhali Border via Garangol Kalikhola.	2.80	5.00	5.00	0.00	0.00	0.00	2	3.66	8	33.17
542404102	Nowapara Bez Khan-Bankura Karam Ali Talukder Bari Bridge via Sewta Jr.High School.	2.75	8.00	8.00	0.00	0.00	0.00	3	25.83	15	53.84
542404103	Karapur Bridge-Murasata.	3.00	9.00	9.00	0.00	0.00	0.00	5	44.32	10	49.92
542404104	Kallankati Pry.School-Syedkati Digirpar via Banerjee Bari.	3.00	3.00	3.00	0.00	0.00	0.00	0	0.00	3	15.24
542404105	Sugandia Bazar-Yunchu Market via Suvonkorkati Pry.School.	3.00	4.00	4.00	0.00	0.00	0.00	0	0.00	4	26.22
542404106	Dorga Bari Bridge-Kalizira River via Sharif Bari.	3.00	2.50	2.50	0.00	0.00	0.00	0	0.00	3	22.86
542404107	Kallankati Bazar-Binoykati Bose Bari.	3.00	4.00	4.00	0.00	0.00	0.00	3	13.83	4	28.59
542404108	Manpasha Bazar-North Manpasha Razzak Member Bari via South Manpasha Girls High School.	2.75	4.00	4.00	0.00	0.00	0.00	0	0.00	3	22.86
542404109	Khagutia Fazlu Market-South Manpasha Dr.T.Ahmed Bari via North Manpasha Gab Bari.	2.75	7.00	7.00	0.00	0.00	0.00	0	0.00	10	48.76
542404110	Kandergati Govt.Pry.School-Manpasha Pry.School via Chowdhury Bari.	2.70	4.00	4.00	0.00	0.00	0.00	0	0.00	3	12.50
542404111	Kallankati RHD-Alokdia Digipar via Puzakhola.	2.75	3.00	3.00	0.00	0.00	0.00	0	0.00	3	12.50
542404112	Garanga RHD-North Manpasha Pry.School via Motahar Howlader Bari.	2.76	4.00	4.00	0.00	0.00	0.00	0	0.00	5	34.69
542404113	Gagon Fakir Bari-Tarashighata via Asiar Talukder Bari.	2.70	3.00	3.00	0.00	0.00	0.00	0	0.00	4	17.07
542404114	Manpasha GC-Andirpar Mosque via Khondakar Bari.	3.05	3.00	3.00	0.00	0.00	0.00	0	0.00	4	41.14
542404115	Gagon DC Road-Jalil Khan Bari via Bazidpur Mazu Khan Bari.	3.00	3.00	3.00	0.00	0.00	0.00	0	0.00	4	14.33
542404116	Darga Bari-Sugandia Bazar via Nanna Sarder Bari.	3.00	2.00	2.00	0.00	0.00	0.00	0	0.00	3	22.86
542404117	Charukhan Jagobandhu Mondir-Panchagram Mondir.	3.66	2.50	2.50	0.00	0.00	0.00	0	0.00	0	0.00
542404118	Charukhan Govt.Pry.School-East Binnapara Govt.Pry.School via Helalia Dhakhil Madrasha	3.66	4.00	4.00	0.00	0.00	0.00	0	0.00	0	0.00
542404119	Fakirhat-Gabkhan Bazar via Gagon.	3.66	2.00	2.00	0.00	0.00	0.00	0	0.00	0	0.00

## BASIC INFORMATION OF ROAD

**DIVISION : BARISAL**

**DISTRICT : JHALOKATHI**

ROAD CODE	ROAD NAME	CREST WIDTH (m)	TOTAL LENGTH (Km)	SURFACE TYPE-WISE BREAK-UP (Km)				STRUCTURE		EXISTING GAP	
				EARTHEN	FLEXIBLE PAVEMENT (BC)	BRICK PAVEMENT (WBM/HBB/ BFS)	RIGID PAVEMENT (CC/RCC)	NUMBER	SPAN (m)	NUMBER	SPAN (m)
1	2	3	4	5	6	7	8	9	10	11	12
542404120	Berpasha Mahila Madrasha-Biskhali via Talukder Bari.	3.66	5.00	5.00	0.00	0.00	0.00	0	0.00	0	0.00
542404121	Kabi Jibonando Das Bari-Biskhali via Sento Lal Dey Bari.	3.00	5.00	5.00	0.00	0.00	0.00	0	0.00	0	0.00
542404122	South Kistakati High School & Govt.Pry.School-Bagri RHD via Shah Serajuddin Mazar Sharif.	3.00	5.00	5.00	0.00	0.00	0.00	0	0.00	0	0.00
542404123	Molla Bari Tralarghat-Khan Bari.	2.50	1.50	1.50	0.00	0.00	0.00	0	0.00	0	0.00
542404124	Naykati Bazar-Pakmahor School via K.B.R High School.	3.66	6.00	6.00	0.00	0.00	0.00	0	0.00	0	0.00
542404125	Sarengal Bazar-Nowhata Mosque via Ranomaty School.	2.14	3.00	3.00	0.00	0.00	0.00	0	0.00	0	0.00
542404126	Pakmahor Moulavi Bari-Shashid Khayaghat via Pakmahor School.	2.00	2.00	2.00	0.00	0.00	0.00	0	0.00	0	0.00
542404127	Naykati Bazar - Sarengal Bazar via Ayhor.	2.00	3.00	3.00	0.00	0.00	0.00	0	0.00	0	0.00
542404128	Jhalakati Kirtipasha RHD-Tipu Chairman Gher-Sarengal Bazar via Keora Pool & K.B.R School.	3.00	4.00	4.00	0.00	0.00	0.00	0	0.00	0	0.00
542404129	Naykati School -K.B.R School via Jugi Bari.	2.44	1.50	1.50	0.00	0.00	0.00	0	0.00	0	0.00
542404130	Shangramnil-Gabkhan Bazar Fery Ghat via Taruli Hanif Howlader Bari.	2.00	1.00	1.00	0.00	0.00	0.00	0	0.00	0	0.00
542404131	Shangramnil-Feroj Miah's Brick field via Narayon Dr.Bari.	2.10	1.00	1.00	0.00	0.00	0.00	0	0.00	0	0.00
542404132	Shangramnil School-Baydho Bari.	2.00	1.00	1.00	0.00	0.00	0.00	0	0.00	0	0.00
542404133	Pipolita School-Masud Howlader Bari.	3.00	1.00	1.00	0.00	0.00	0.00	0	0.00	0	0.00
542404134	Kirtipasha Bazar-K.B.R School.	3.00	2.00	2.00	0.00	0.00	0.00	0	0.00	0	0.00
542404135	Bermahol hat-Bakpur Border via Gain Bari & Gouachitra.	3.00	4.00	4.00	0.00	0.00	0.00	0	0.00	0	0.00
542404136	Guhoder hat-Daskawania Aziz Howlader Bari via Hossainpur Govt.Pry.School.	3.00	2.00	2.00	0.00	0.00	0.00	0	0.00	0	0.00
542404137	Uddchara Mazar Sharif-Balighona Zore Pool.	1.50	1.50	1.50	0.00	0.00	0.00	0	0.00	0	0.00
542404138	Kanchabalia School-Kanchabalia Khal via Ramchandrapur Fakir Bari,Teroana School,Sawrakati Dhalu Master Bari.	3.00	3.50	3.50	0.00	0.00	0.00	0	0.00	0	0.00
542404139	Gava Bazar RHD-Chowaripara RHD via Bermahol Bari,Howlader Bari.	2.50	2.00	2.00	0.00	0.00	0.00	0	0.00	0	0.00
542404140	Atgor hat-Ramjankati Dakua Bari via Asroyon Project.	3.58	3.50	3.50	0.00	0.00	0.00	0	0.00	0	0.00
542404141	Atgor hat Bridge-Ramjankati Habib Molla Bari via Posonda.	3.30	4.00	4.00	0.00	0.00	0.00	0	0.00	0	0.00
542404142	Balighona School RHD - Gouhader hat via Balighona Grammen School,Chowkider Bari & Digirpar.	3.30	4.00	4.00	0.00	0.00	0.00	0	0.00	0	0.00
542404143	Balighona Abason Project-Natun hat via River side.	3.00	4.00	4.00	0.00	0.00	0.00	0	0.00	0	0.00
542404144	Gouachitra- Atgor via Sawrakati Ali Hossain & Atul MasterBari.	3.00	1.00	1.00	0.00	0.00	0.00	0	0.00	0	0.00
542404145	Ramchandrapur Bose bari-Hossainpur School via Talukder Bari,Jalil Sikder &Hossainpur Munsur Police Bari.	3.00	2.00	2.00	0.00	0.00	0.00	0	0.00	0	0.00
542404146	Ramchandrapur Bose Bari-Mannan Sikder Bari RHD via Noor Mohammad Sikder & Talukder Bari.	3.00	2.50	2.50	0.00	0.00	0.00	0	0.00	0	0.00
542404147	Gudighata-Nayari Altab Howlader bari via Salim member	2.44	2.00	2.00	0.00	0.00	0.00	0	0.00	3	9.76
542404148	Nabogram RHD-Boukati Bazar via Boukati.	3.00	1.00	1.00	0.00	0.00	0.00	0	0.00	1	6.10
542404149	Boukati Bazar Post Office-Nabogram RHD.	3.05	1.50	1.50	0.00	0.00	0.00	0	0.00	2	10.93
542404150	Gramin Bank - Gagon Kachari Bari via Syedkati Madrasha via Uttam Nagor via Gagon School.	3.00	6.00	6.00	0.00	0.00	0.00	1	12.19	7	40.45
542404151	Binoykati College - Baharampur Zora Bari via Sawdagor Bari.	3.05	3.00	3.00	0.00	0.00	0.00	0	0.00	3	18.59
542404152	Binoykati UP office-Suvonkorkati Pry.School.	3.05	2.00	2.00	0.00	0.00	0.00	0	0.00	0	0.00
542404153	Manpasha Bazar-Kallankati Bazar via Jalalkati & Sugandia Bazar.	3.00	5.00	5.00	0.00	0.00	0.00	4	48.25	3	39.00
<b>VILLAGE ROAD-A TOTAL: 143 Nos. Road</b>			488.47	453.18	1.61	33.68	0.00	243	1965.69	476	3803.89

**ROAD TYPE : VILLAGE ROAD-B**

542405001	Chandpura hazibari - Ponabalia	4.00	1.25	1.25	0.00	0.00	0.00	1	0.91	3	25.90
542405002	Hazragati shipbari - Kulaitals	1.82	1.60	1.60	0.00	0.00	0.00	0	0.00	2	19.81
542405003	Hazragati Farajee bari - Khalifa Bari	3.04	1.26	1.26	0.00	0.00	0.00	2	4.86	0	0.00
542405004	Nurullahpur Guchgram - Shib bari	3.04	1.50	1.50	0.00	0.00	0.00	1	9.14	2	16.15
542405005	Khuya ghat - Nurullahpur Pry. School	2.16	0.65	0.65	0.00	0.00	0.00	2	14.30	0	0.00



## BASIC INFORMATION OF ROAD

**DIVISION : BARISAL**

**DISTRICT : JHALOKATHI**

ROAD CODE	ROAD NAME	CREST WIDTH (m)	TOTAL LENGTH (Km)	SURFACE TYPE-WISE BREAK-UP (Km)				STRUCTURE		EXISTING GAP	
				EARTHEN	FLEXIBLE PAVEMENT (BC)	BRICK PAVEMENT (WBM/HBB/ BFS)	RIGID PAVEMENT (CC/RCC)	NUMBER	SPAN (m)	NUMBER	SPAN (m)
1	2	3	4	5	6	7	8	9	10	11	12
542405006	Kistakati - Rajapur Pry. School	1.82	1.40	1.40	0.00	0.00	0.00	2	25.84	0	0.00
542405007	Mirzapur sharif house - Khalek house	2.43	1.40	1.40	0.00	0.00	0.00	0	0.00	1	7.62
542405008	Deuri Ramdasia Bhery - Dewan bari	2.13	1.50	1.50	0.00	0.00	0.00	0	0.00	3	18.78
542405009	Deuri Adursha Club - Howlader Bari	2.43	1.00	1.00	0.00	0.00	0.00	0	0.00	5	45.20
542405010	Augar Bari - Lespretab	2.80	2.15	2.15	0.00	0.00	0.00	2	28.85	4	36.24
542405011	Joyshi - Lessprotab	2.73	2.08	2.08	0.00	0.00	0.00	0	0.00	6	35.18
542405012	Dharakhana - Betlose	2.73	1.60	1.60	0.00	0.00	0.00	1	18.28	3	18.29
542405013	Dhansiri - Charbhatarakunda	1.52	0.85	0.00	0.00	0.85	0.00	0	0.00	1	6.00
542405014	Dhanseri River - Biskhali	1.52	1.15	1.15	0.00	0.00	0.00	0	0.00	1	17.62
542405015	Dhansiri - Khajurtala	1.50	1.83	0.00	0.00	1.83	0.00	2	23.58	2	25.54
542405016	H/O Somed Ali - South Kistakati	1.50	1.90	1.90	0.00	0.00	0.00	0	0.00	2	19.80
542405017	Serujuddin house - Dhansiri	1.52	1.50	1.50	0.00	0.00	0.00	0	0.00	1	9.14
542405018	Gubkhan hat - Fakir hat	2.42	1.95	1.95	0.00	0.00	0.00	2	19.81	3	22.19
542405019	Binnapara Howlader bari - P.Pry. School	2.42	1.13	1.13	0.00	0.00	0.00	0	0.00	2	15.50
542405020	RHD - Deulkati Border	1.81	2.60	2.60	0.00	0.00	0.00	3	29.25	3	17.36
542405021	Kutubkati H/School - Bankra hat	2.74	3.43	3.43	0.00	0.00	0.00	1	10.97	4	40.85
542405022	Seker hat - Mirzapur	2.42	1.85	1.85	0.00	0.00	0.00	5	34.76	2	15.97
542405023	Kutubkati H/School - Guation	2.44	3.81	3.81	0.00	0.00	0.00	0	0.00	6	49.63
542405024	Kirtipasa - Peopalita hat	3.45	2.11	2.11	0.00	0.00	0.00	2	12.27	4	37.19
542405025	Rumannathpur - Panjiputhi Para	3.04	1.75	1.75	0.00	0.00	0.00	1	13.10	2	12.10
542405026	Kirtipasha,Beukhir - Besain khan H/School	1.81	4.75	2.88	0.00	1.88	0.00	9	87.15	3	34.66
542405027	Himanandokati - Satodaskati	1.83	2.63	2.63	0.00	0.00	0.00	7	86.78	2	24.38
542405028	Dogalchira - Betra khal	2.43	1.15	1.15	0.00	0.00	0.00	0	0.00	3	20.13
542405029	Balighona - Ramjan kati	3.00	1.50	1.50	0.00	0.00	0.00	3	22.31	1	9.00
542405030	Bermahal - Guachitra hat	2.43	2.13	2.13	0.00	0.00	0.00	2	17.07	1	9.00
542405031	Bermahal hat - Gudishata	2.82	2.15	2.15	0.00	0.00	0.00	3	21.64	0	0.00
542405032	Sugandha hat - Manpasha	2.43	4.50	4.50	0.00	0.00	0.00	0	0.00	6	57.88
542405033	Balighona Gava Ramchandrapur Office - Kanchabalia	2.42	2.63	2.63	0.00	0.00	0.00	4	50.29	1	6.00
542405034	Deuri Mera River - Nagpara	3.04	1.75	1.75	0.00	0.00	0.00	1	17.92	1	9.14
542405035	Nagpara - Shatantala	2.13	0.75	0.75	0.00	0.00	0.00	2	16.15	1	2.80
542405036	East Bhaolita - Bhalita Pry. School	2.45	1.50	1.50	0.00	0.00	0.00	1	12.19	2	11.27
542405037	Shambolkati - Dharkhana	3.04	1.60	1.60	0.00	0.00	0.00	3	34.14	1	7.62
542405038	Krishnakati Pry.School WAPDA Khal	3.65	1.75	1.75	0.00	0.00	0.00	2	57.85	1	7.62
542405039	Krishnakati Talukder Bari - Tiger H/School	3.04	2.25	1.13	0.00	1.13	0.00	0	0.00	3	39.61
542405040	Hobirkati Das bari - Haripasha GPS.	2.44	4.25	4.25	0.00	0.00	0.00	1	9.16	7	80.77
542405041	Manpasha GC- Natullabad UP office	2.50	3.65	1.15	0.00	2.50	0.00	7	58.23	0	0.00
542405042	Protab High S. - Bhairabpasha Nathallabad Rd.	2.44	2.66	2.66	0.00	0.00	0.00	2	23.13	4	50.18
542405043	Kalamiar Godighata - Shabangal WAPDA hat Rd.	1.16	6.60	5.75	0.00	0.85	0.00	6	53.32	2	25.80
542405044	Berkati - Latimshar Rd.	2.44	2.00	2.00	0.00	0.00	0.00	1	10.66	3	44.10
542405045	Nathullabad H.School - Chewpala hat Rd.	2.50	2.00	0.50	0.00	1.50	0.00	2	16.78	1	9.16
542405046	Protab - Dapur Rd.	2.44	2.56	2.56	0.00	0.00	0.00	1	10.66	3	39.61
542405047	Habirkati Goas bari - Haripasha Golendash bari	1.83	4.55	4.55	0.00	0.00	0.00	2	25.95	6	76.12
542405048	Baryara Chowkider bari - Nathullabad Rd.	2.44	2.14	2.14	0.00	0.00	0.00	1	13.71	2	21.32
542405049	Nathullabad Tatul tala hat - Chotto Promahar Bhaeranpasha Rd	2.44	3.10	3.10	0.00	0.00	0.00	3	36.52	5	68.55
542405050	Bharabpasha hat - Nalchity River Rd.	1.83	3.25	3.25	0.00	0.00	0.00	2	19.81	1	7.62
542405051	Nalchity River - Uttamabad Rd.	2.40	3.00	3.00	0.00	0.00	0.00	0	0.00	4	38.24
542405052	Bharaibpasha hat - Pilladbari Rd.	2.44	2.00	2.00	0.00	0.00	0.00	0	0.00	6	73.67
542405053	Ishwarkati - Mallikbari Rd.	3.04	2.50	2.50	0.00	0.00	0.00	2	32.00	3	24.82
542405054	Bariara Mirabari Rd.	1.83	1.15	1.15	0.00	0.00	0.00	0	0.00	3	29.16
542405055	Dhapor RHD - Natullabad Rd.	2.13	2.50	2.50	0.00	0.00	0.00	0	0.00	3	35.96
542405056	Chachair - Cubb Rd.	1.83	0.75	0.75	0.00	0.00	0.00	1	15.84	2	22.87
542405057	Chachair GPS - Perondha Mir Babar Bari Rd.	2.40	1.50	1.50	0.00	0.00	0.00	1	13.71	2	27.42
542405058	Badalkati - Agalpasha RHD Rd.	2.44	1.25	1.25	0.00	0.00	0.00	0	0.00	6	54.96
542405059	Jhalokati-Nabagram RHD - Darki kazi bari Rd.	3.05	1.50	1.50	0.00	0.00	0.00	0	0.00	4	39.19
542405060	Shakhari Rd. - Darki P.bridge Rd.	3.05	1.25	1.25	0.00	0.00	0.00	1	1.83	1	10.66
542405061	Joyshi GPS - Baraigati P.School Rd.	2.44	2.00	2.00	0.00	0.00	0.00	0	0.00	3	27.16
542405062	Joyshi Battala - Sathraj Madrasha Rd.	2.44	1.50	1.50	0.00	0.00	0.00	0	0.00	4	28.51

## BASIC INFORMATION OF ROAD

**DIVISION : BARISAL**

**DISTRICT : JHALOKATHI**

ROAD CODE	ROAD NAME	CREST WIDTH (m)	TOTAL LENGTH (Km)	SURFACE TYPE-WISE BREAK-UP (Km)				STRUCTURE		EXISTING GAP	
				EARTHEN	FLEXIBLE PAVEMENT (BC)	BRICK PAVEMENT (WBM/HBB/BFS)	RIGID PAVEMENT (CC/RCC)	NUMBER	SPAN (m)	NUMBER	SPAN (m)
1	2	3	4	5	6	7	8	9	10	11	12
542405063	Krishnakati P.School - Joyshi P.School Rd.	3.05	2.15	2.15	0.00	0.00	0.00	1	10.66	3	20.45
542405064	Satraj bridge - Tiger H.School Rd.	3.05	1.50	1.50	0.00	0.00	0.00	0	0.00	5	45.75
542405065	Dharakhana Sluice gate - Mallik bari Rd.	2.44	1.25	1.25	0.00	0.00	0.00	0	0.00	2	14.31
542405066	Krishnakati Munshi bari - Talukder bari Rd.	2.44	1.25	1.25	0.00	0.00	0.00	0	0.00	4	45.84
542405067	Badalkati bridge - Choupala Rd.	2.40	2.00	2.00	0.00	0.00	0.00	0	0.00	1	12.19
542405068	Bikna Pilot bari - Agalpasha RHD Rd.	2.40	1.25	1.25	0.00	0.00	0.00	0	0.00	3	29.47
542405069	Binoykati - Betlose Madrasha Rd.	2.40	1.50	1.50	0.00	0.00	0.00	0	0.00	2	21.32
542405070	Choupala - WAPDA khal Rd.	1.06	0.75	0.75	0.00	0.00	0.00	0	0.00	1	9.24
542405071	Basanda GCCR - Darjee bari Rd.	1.75	1.50	1.50	0.00	0.00	0.00	1	1.00	2	16.48
542405072	Shakhari - Gudighata Rd.	2.40	1.00	1.00	0.00	0.00	0.00	0	0.00	0	0.00
542405073	Darki Madrasha - Betlose Rd.	2.44	1.25	1.25	0.00	0.00	0.00	0	0.00	1	9.14
542405074	Chanpta Clinic - Shakhari Rd.	2.42	0.75	0.75	0.00	0.00	0.00	0	0.00	0	0.00
542405075	Champta Rashid Khan House - Shakhari Rd.	2.40	0.75	0.75	0.00	0.00	0.00	0	0.00	1	10.66
542405076	Shambalkati P.Bridge - Darki H.School Rd.	2.42	0.75	0.75	0.00	0.00	0.00	0	0.00	2	18.28
542405077	Baulkanda - Kubirkati Rd.	2.14	2.00	2.00	0.00	0.00	0.00	2	31.99	6	51.44
542405078	Panjeputhipara - Betra P.School Rd.	3.65	2.15	2.15	0.00	0.00	0.00	0	0.00	7	65.61
542405079	North side of Panjeputhi - Goalkanda P.School Rd.	3.04	2.66	2.66	0.00	0.00	0.00	0	0.00	10	65.04
542405080	South side of Panjeputhi - Border Rd.	2.44	1.50	1.50	0.00	0.00	0.00	2	11.57	3	27.48
542405081	Hazraghati Kalaitala bridge - Chileaish Sarder bari Rd.	1.83	1.00	1.00	0.00	0.00	0.00	2	18.14	3	28.82
542405082	Ponabalia - Shibbari Rd.	3.05	1.00	1.00	0.00	0.00	0.00	0	0.00	4	39.60
542405083	Deuri VDP Club - Chilarish Rd.	2.40	1.25	1.25	0.00	0.00	0.00	3	39.93	2	24.38
542405084	Deuri Dewan bari - Deuri Madrasha Rd.	0.60	1.80	1.80	0.00	0.00	0.00	2	18.28	2	16.47
542405085	Nurullapur Adarsagram - Hazragati P.School Rd.	2.00	1.50	1.50	0.00	0.00	0.00	2	23.46	1	2.44
542405086	Mahadipur - Kummer bari Rd.	2.60	0.90	0.90	0.00	0.00	0.00	1	6.71	1	16.76
542405087	Nurullapur Khalifa bari - Kaikashi khal Rd.	1.80	0.51	0.51	0.00	0.00	0.00	3	32.16	0	0.00
542405088	East Bhaofita P.School - West Bhofita feryghat Rd.	1.50	1.00	1.00	0.00	0.00	0.00	4	47.90	0	0.00
542405089	Mahadipur - Tatulia H.School Rd.	2.44	1.50	1.50	0.00	0.00	0.00	0	0.00	3	28.04
542405090	Sangramnil bridge - Peopulita M/S. Rd.	2.44	1.25	1.25	0.00	0.00	0.00	1	13.72	2	24.28
542405091	Peopulita H.School - Ramanathpur border Rd.	2.40	1.60	1.60	0.00	0.00	0.00	0	0.00	3	27.48
542405092	Sarangal Abid Ali house - Naykati bazar Rd.	2.40	1.70	1.70	0.00	0.00	0.00	0	0.00	3	28.96
542405093	GCCR at Matbaria bridge - Gobindha Rd.	2.44	1.63	1.63	0.00	0.00	0.00	0	0.00	2	19.82
542405094	Deulkati hat - Etimkhana Rd.	2.44	0.80	0.80	0.00	0.00	0.00	3	20.12	0	0.00
542405095	Deulkati Etimkhana - Deulkati G.School Rd.	2.15	1.00	1.00	0.00	0.00	0.00	0	0.00	2	20.19
542405096	Baedanapur - Ostakhan Rd.	2.00	1.50	1.50	0.00	0.00	0.00	0	0.00	4	38.66
542405097	Charkata Sapongone bari - Dhansiri River	2.13	1.50	1.50	0.00	0.00	0.00	0	0.00	4	38.00
542405098	Baydarapur H.School - Fakirer hat Rd.	2.13	2.25	2.25	0.00	0.00	0.00	1	3.66	1	8.00
542405099	Dakhin Kiatakati Chairman bari - Beshkhali River Rd.	2.13	1.00	1.00	0.00	0.00	0.00	1	10.00	0	0.00
542405100	Kanchabalia - Atger hat Rd.	3.05	2.50	2.50	0.00	0.00	0.00	2	47.24	6	74.64
542405101	Bormahal RHD - Banaripara RHD Rd.	2.44	1.80	1.80	0.00	0.00	0.00	3	29.75	4	24.55
542405102	Baligona - Hossainpur Rd.	3.05	1.50	1.50	0.00	0.00	0.00	2	17.08	4	39.65
542405103	Kanchabalia H.School - Godighata Rd.	2.44	2.00	2.00	0.00	0.00	0.00	1	1.80	3	13.20
542405104	Udchara - Ramgankati Rd.	2.44	2.25	2.25	0.00	0.00	0.00	1	10.66	6	55.62
542405105	Udchara RHD - Taroana bazar Rd.	2.50	2.50	2.50	0.00	0.00	0.00	0	0.00	5	48.02
542405106	Balighona RHD - Balighona River Rd.	2.44	2.60	2.60	0.00	0.00	0.00	1	1.83	6	51.76
542405107	Ramchandrapur RHD - Daskaunia Rd.	2.44	2.30	2.30	0.00	0.00	0.00	0	0.00	5	53.25
542405108	Panchagram - Guho hat Rd.	2.14	2.50	2.50	0.00	0.00	0.00	1	18.28	4	4.00
542405109	Saorakati - Kachabalia Rd.	2.75	1.80	1.80	0.00	0.00	0.00	1	18.24	7	87.60
542405110	Sarakati - Mazibari Taroana Rd.	1.83	1.50	1.50	0.00	0.00	0.00	1	13.71	4	54.88
542405111	Kanchabalia RHD - Ramchandrapur P.School Rd.	1.83	1.25	1.25	0.00	0.00	0.00	0	0.00	2	19.82
542405112	Shaker hat - Mirzapur Rd.	2.13	2.50	2.50	0.00	0.00	0.00	2	13.83	4	39.15
542405113	Shremontakati - Rajapur border Rd.	2.12	2.00	2.00	0.00	0.00	0.00	2	32.67	7	49.12
542405114	Kallankati Chaghat - Allakdia Thakur bari Rd.	2.40	3.50	2.85	0.00	0.65	0.00	3	24.37	3	32.82
542405115	Kaliargop DC. Rd - Asiar G.P.School Rd.	1.85	2.00	2.00	0.00	0.00	0.00	0	0.00	4	35.13
542405116	Baharampur Pry.School - Gogon Rd.	2.13	1.25	1.25	0.00	0.00	0.00	0	0.00	3	31.14
542405117	Sugandia hat - Jalalkati Rd.	2.00	1.35	1.35	0.00	0.00	0.00	0	0.00	4	43.46
542405118	Jalalkati bazar - Bahirdia River Rd.	2.44	1.80	1.80	0.00	0.00	0.00	0	0.00	4	39.96
542405119	Gogon H.School - Uttarnagar madrasha Rd.	2.21	1.50	1.50	0.00	0.00	0.00	1	19.81	3	23.31



## BASIC INFORMATION OF ROAD

**DIVISION : BARISAL**

**DISTRICT : JHALOKATHI**

ROAD CODE	ROAD NAME	CREST WIDTH (m)	TOTAL LENGTH (Km)	SURFACE TYPE-WISE BREAK-UP (Km)				STRUCTURE		EXISTING GAP	
				EARTHEN	FLEXIBLE PAVEMENT (BC)	BRICK PAVEMENT (WBM/HBB/BFS)	RIGID PAVEMENT (CC/RCC)	NUMBER	SPAN (m)	NUMBER	SPAN (m)
1	2	3	4	5	6	7	8	9	10	11	12
542405120	Manpasha bazar - East Boukati Rd.	2.21	1.90	1.90	0.00	0.00	0.00	0	0.00	4	52.25
542405121	FWC - Sarderbari Rd.	2.21	1.50	1.50	0.00	0.00	0.00	2	18.05	2	16.81
542405122	Berkati Sarder bari - Nathullabad H/S	3.20	2.00	2.00	0.00	0.00	0.00	5	20.74	2	10.67
542405123	Berkati post office - Shitpakia via Barayara Rd.	3.10	3.00	3.00	0.00	0.00	0.00	0	0.00	5	36.38
542405124	Sultan Sarder Bari-Daroga Bari.	3.00	1.00	1.00	0.00	0.00	0.00	0	0.00	1	15.23
542405125	Nathullabad Biswas Bari-Gunja Bari.	2.75	1.50	1.50	0.00	0.00	0.00	0	0.00	2	30.46
542405126	Protabmahol Jomadder Bari-Howlader Bari.	3.02	1.50	1.50	0.00	0.00	0.00	1	1.83	3	15.85
542405127	Jhalakati RHD-Nabogram Chairman Bari via Manik Mazi Bari.	3.00	1.20	1.20	0.00	0.00	0.00	0	0.00	0	0.00
542405128	Nabogram Bazar-Nabogram Napitkhali.	3.00	2.00	2.00	0.00	0.00	0.00	0	0.00	0	0.00
542405129	Jhalakati RHD-Parmahol via A.Sayjuddin Master Bari.	3.00	2.00	2.00	0.00	0.00	0.00	0	0.00	0	0.00
542405130	Kaliander Talukder Market-Parmahol hat via Parmahol Malek Talukder Bari.	2.66	2.00	2.00	0.00	0.00	0.00	0	0.00	0	0.00
542405131	Boukati Idris Master Bari-Parmahol Razzak Khalifa Bari via Parmahol Nurani Madrasha.	3.00	3.00	3.00	0.00	0.00	0.00	0	0.00	2	12.20
542405132	Simulia Regd.Non Govt.Pry.School-Dogolchira.	3.00	2.00	2.00	0.00	0.00	0.00	0	0.00	3	18.30
542405133	Himanandakati Bazar-Jagodispur via Kafurkati School.	2.66	4.00	4.00	0.00	0.00	0.00	0	0.00	4	19.81
542405134	Kafurkati School-Himanandakati via Nirmal Halder Bari.	2.60	2.00	2.00	0.00	0.00	0.00	0	0.00	4	27.38
542405135	Jagodispur-Betra School.	3.00	3.00	3.00	0.00	0.00	0.00	0	0.00	6	11.62
542405136	Betra-Shakagaci School.	2.85	2.00	2.00	0.00	0.00	0.00	0	0.00	2	3.66
542405137	Jagodispur-Gayhar.	3.00	2.00	2.00	0.00	0.00	0.00	0	0.00	6	11.89
542405138	Satadaskati Bazar-Shakagaci School.	2.75	2.00	2.00	0.00	0.00	0.00	0	0.00	2	12.20
542405139	Boukati Idrish Master Bari-Parmahol via Kanchon Member Bari.	2.60	2.00	2.00	0.00	0.00	0.00	0	0.00	0	0.00
542405140	Sirjug Habib Mills - Sirjug Sarder Bari.	2.80	3.00	3.00	0.00	0.00	0.00	1	1.83	6	15.25
542405141	Chowkighata-Sekerhat Bazar.	2.75	3.00	3.00	0.00	0.00	0.00	0	0.00	3	36.58
542405142	Garangal Mill Bari-Sewta Border via Kalikhola.	3.00	8.00	8.00	0.00	0.00	0.00	4	15.49	13	65.66
542405143	East Baruhar C&B-Protappur Iron Bridge.	3.00	5.00	5.00	0.00	0.00	0.00	3	23.83	10	26.84
542405144	Rajpasha Sonay Bari-Sewta Jr.High School.	3.00	5.00	5.00	0.00	0.00	0.00	3	23.83	12	40.12
542405145	Uttam Nagor Hari Das Bari-Gagon Mazi Bari.	2.75	2.00	2.00	0.00	0.00	0.00	0	0.00	4	14.32
542405146	Baherdia Mosque-Kader Member Bari via Jalal Talukder Bari.	2.75	2.00	2.00	0.00	0.00	0.00	1	12.19	4	8.84
542405147	Jhalakati Gagon DC Road-A.Wahed Sikder Bari via Khagutia Jalal Howlader Bari.	2.80	2.00	2.00	0.00	0.00	0.00	0	0.00	2	6.40
542405148	Gagon Kachari Bari-Uttom Nagor Madrasha via Gagon High School.	3.00	3.50	3.50	0.00	0.00	0.00	0	0.00	4	19.81
<b>VILLAGE ROAD-B TOTAL: 148 Nos. Road</b>			298.10	286.92	0.00	11.18	0.00	167	1667.08	447	3761.23
<b>JHALOKATHI-S UPAZILA TOTAL: 313 Nos. Road</b>			992.60	839.13	26.41	127.07	0.00	796	6949.56	1012	8249.00



# ROAD MAP KANTHALIA UPAZILA JHALAKATI DISTRICT

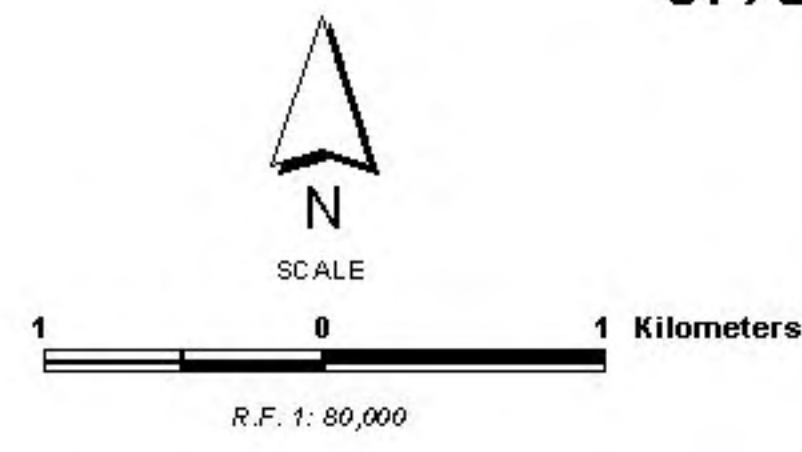
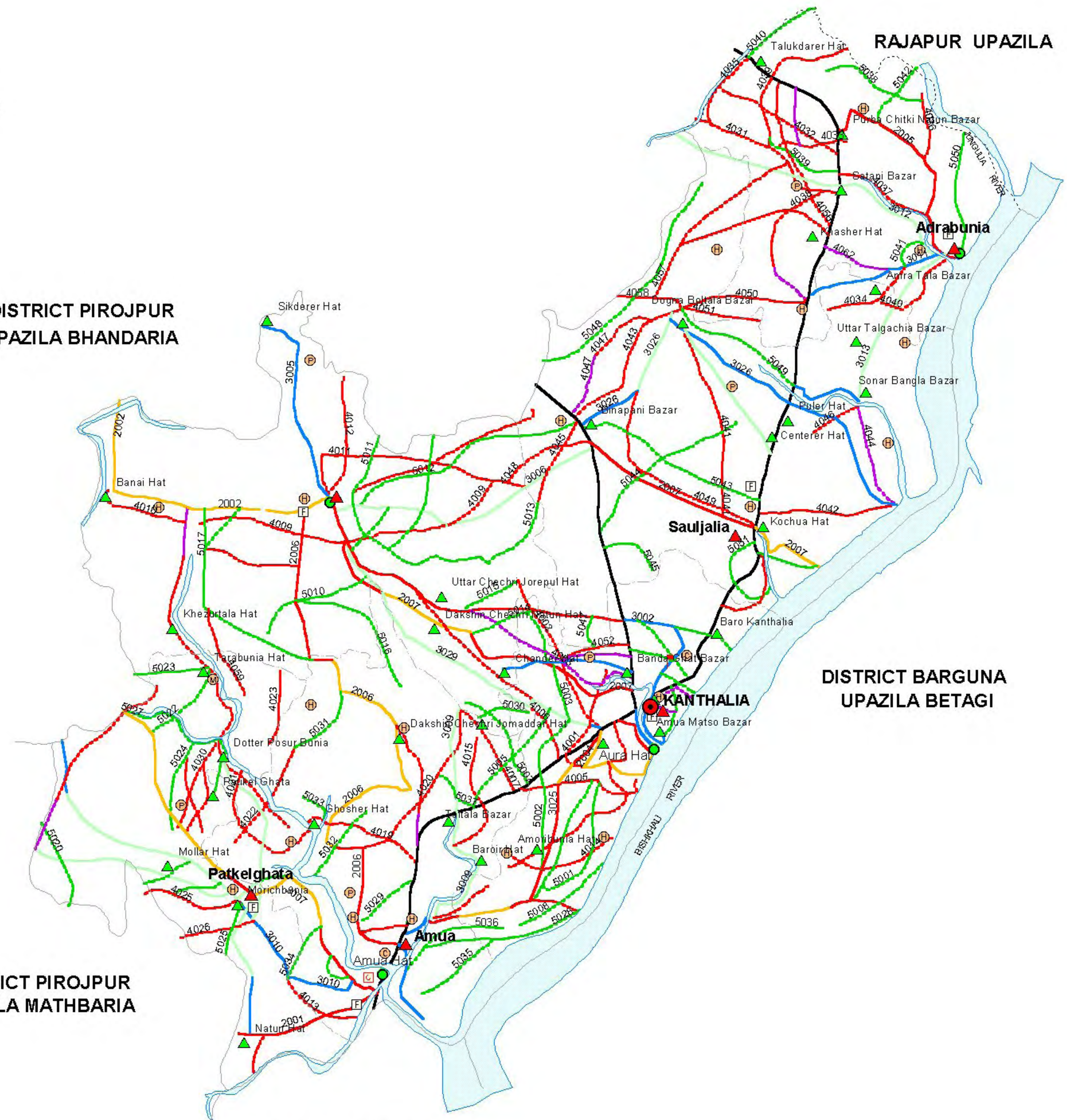
DISTRICT PIROJPUR  
UPAZILA BHANDARIA

RAJAPUR UPAZILA

DISTRICT BARGUNA  
UPAZILA BETAGI

DISTRICT PIROJPUR  
UPAZILA MATHBARIA

DISTRICT BARGUNA  
UPAZILA BAMNA



### LEGEND

- Administrative Boundaries**
  - International Boundary
  - District Boundary
  - Upazila Boundary
  - Union Boundary
  - Municipal Boundary
- Administrative HQs**
  - District HQ
  - Upazila HQ
  - Union HQ
- Physical Infrastructures**
  - National Highways
  - Regional Highways
  - Zila Road
  - Upazila Road (Pucca)
  - Upazila Road (Katcha)
  - Union Road (Pucca)
  - Union Road (Katcha)
  - Village Road-Type-A (Pucca)
  - Village Road-Type-A (Katcha)
  - Village Road-Type-B (Pucca)
  - Village Road-Type-B (Katcha)
  - Railway Network
- Agricultural Infrastructures**
  - Road Cum Embankment
  - Embankment
- Natural Features**
  - Wide River
  - Water Bodies
  - Char
- Socio-Economic Infrastructures**
  - Growth Centre
  - Small Bazar
  - Police Station
  - Upazila Health Complex
  - Family welfare Centre
  - Community Clinic
  - Post Office
  - College
  - High School
  - Primary School
  - Madrasa

Compiled from : LGED Upazila Base Maps 1994-95, Landsat TM 1998.  
GPS Survey 1999 and Field Checking in May 2001  
Projection : Lambert's Conformal Conic  
PREPARED BY : GIS UNIT  
LOCAL GOVERNMENT ENGINEERING DEPARTMENT



## BASIC INFORMATION OF ROAD

**DIVISION : BARISAL**

**DISTRICT : JHALOKATHI**

ROAD CODE	ROAD NAME	CREST WIDTH (m)	TOTAL LENGTH (Km)	SURFACE TYPE-WISE BREAK-UP (Km)				STRUCTURE		EXISTING GAP	
				EARTHEN	FLEXIBLE PAVEMENT (BC)	BRICK PAVEMENT (WBM/HBB/BFS)	RIGID PAVEMENT (CC/RCC)	NUMBER	SPAN (m)	NUMBER	SPAN (m)
1	2	3	4	5	6	7	8	9	10	11	12

**UPAZILA : KATHALIA**

**ROAD TYPE : UPAZILA ROAD**

542432001	Amua GC - Mothbaria GC road Via Joorkhali, Mirukhali.	6.00	2.30	0.00	2.30	0.00	0.00	4	156.33	0	0.00
542432002	Kathalia Bandaghat RHD - Bhandaria GC via Kaikhali GC	4.50	12.00	12.00	0.00	0.00	0.00	34	446.41	0	0.00
542432004	Khatalia HQ - Battala RHD Road via Aura GC. ( Sikderhat Kachua via Bandaghata) Frm Road reclassification.	3.05	3.74	2.69	0.00	1.05	0.00	8	65.05	2	4.22
542432005	Citky RHD - Awrabunia GC.	4.26	4.00	0.00	0.00	4.00	0.00	8	47.74	0	0.00
542432006	Kaikhali GC - Amua GC Via Sonauta.	3.05	9.60	4.80	0.00	4.80	0.00	26	275.79	3	6.50
542432007	Kathalia HQ - Kaikhali GC Road via Chander hat. (UZR #538)	6.10	7.28	3.00	1.73	2.55	0.00	19	131.22	2	4.00
542432008	Aurabunia G.C. to Mativanga road via Satany bazer. (UZR #548)	6.10	6.20	6.20	0.00	0.00	0.00	9	93.77	7	47.50
542432009	Amua UP - Morichbunia Bazar Via Ghoserhat (UZR #000)	3.17	4.66	1.03	0.00	3.63	0.00	4	40.72	3	12.50
542432010	Amua UP office - Battala Bazer via Amribunia Bazer Road. (UZR #544)	3.66	8.70	5.30	0.00	3.40	0.00	14	67.22	3	6.83
542432011	Pathikhalghata UP office - Bhagirotpur Bazar. (UZR #000)	3.50	3.81	2.88	0.00	0.93	0.00	3	54.00	4	29.00
<b>UPAZILA ROAD TOTAL: 10 Nos. Road</b>			<b>62.29</b>	<b>37.91</b>	<b>4.03</b>	<b>20.36</b>	<b>0.00</b>	<b>129</b>	<b>1378.25</b>	<b>24</b>	<b>110.55</b>

**ROAD TYPE : UNION ROAD**

542433001	Kathalia UP Office - Aura GC	3.66	1.41	0.00	0.15	0.00	1.26	5	10.56	0	0.00
542433002	Kathalia UP Office - Bandhaghat via Akonpara.	3.05	2.53	0.35	0.00	2.18	0.00	8	68.80	1	3.00
542433005	Chechrirampur UP Office - Sikder hat Road.	4.26	3.65	0.00	3.65	0.00	0.00	4	82.50	0	0.00
542433006	Chechrirampur UP office - Binapani bazar	3.05	4.22	3.88	0.00	0.35	0.00	6	86.79	10	48.00
542433009	Amua UP office - Zomadderhat road via Taltola.	3.05	4.57	3.60	0.00	0.97	0.00	5	126.68	12	76.43
542433010	Amua Bazer - Patikhalghata UP Office Road.	3.50	4.29	1.45	0.00	2.84	0.00	8	130.48	4	15.22
542433011	Munsirabed Bazer - Aoarabunia UP office.	3.00	2.83	0.00	0.00	2.83	0.00	6	55.76	0	0.00
542433013	Aoarabunia UP off - Soulajalia UP Off via Sonerbangla bazar.Polerhat.	4.87	5.39	3.30	0.00	2.09	0.00	9	182.72	6	41.00
542433016	Patikhalghata UP Office - Joorkhali Nutun hat.	3.05	4.73	3.46	0.00	1.27	0.00	4	17.83	4	25.00
542433017	Pathikhalghata UP Office - Datterpasuribunia Bazer.	3.05	2.53	2.53	0.00	0.00	0.00	3	68.41	3	165.00
542433026	Sulajalia UP Office - Binapani bazer via Dogona Bazer.	3.66	5.01	1.68	0.00	3.33	0.00	9	92.13	11	49.00
542433027	Kathalia UP Office - Chanderhat Road via Paschim Aura.	3.66	2.05	0.00	0.00	2.05	0.00	6	79.34	1	2.00
542433029	Chechrirampur UP Office - Battala via Zomadderhat Bazer	3.05	6.12	4.56	1.15	0.40	0.00	15	138.51	11	38.50
542433030	Pathikhalghata UP Office - Niamatpura Bazer.	3.03	3.31	2.94	0.00	0.38	0.00	7	97.22	4	37.00
542433031	Amua Bazer (Uttar par) to Amua Health Complex road.	3.66	1.10	0.00	0.00	1.10	0.00	3	72.06	0	0.00
542433032	Soulajalia UP office to Soulajalia Khayaghat road.	3.66	3.00	0.00	0.00	3.00	0.00	8	38.85	0	0.00
542433033	Kathalia launch ghat to Kathalia bus stand road.	3.66	1.40	0.00	0.61	0.00	0.79	3	17.22	0	0.00
542433034	Centerer hat to Dogna (Betagi ) bazer.	3.66	3.75	3.12	0.00	0.63	0.00	2	17.97	5	46.00
<b>UNION ROAD TOTAL: 18 Nos. Road</b>			<b>61.89</b>	<b>30.86</b>	<b>5.56</b>	<b>23.41</b>	<b>2.06</b>	<b>111</b>	<b>1383.83</b>	<b>72</b>	<b>546.15</b>

**ROAD TYPE : VILLAGE ROAD-A**

542434002	Chachri border - Amua border.	2.70	3.00	3.00	0.00	0.00	0.00	16	139.00	0	0.00
542434003	Hiru member House -Ukilbari Rhd Box Culvert via Chingrakhali High S. Rd.	1.75	4.35	4.35	0.00	0.00	0.00	6	32.00	0	0.00
542434004	Anilbunia culvert - Chechri border.	1.00	2.50	2.50	0.00	0.00	0.00	5	37.54	0	0.00
542434005	Aura - Labubunia care Rd.	3.00	5.90	5.90	0.00	0.00	0.00	11	105.00	0	0.00
542434007	Taltola Bazer-Talgachia via Basbunia H/O Azher Master.	3.05	5.80	5.80	0.00	0.00	0.00	6	80.00	0	0.00
542434009	Rampur care Rd.- Mahiskandi H/O Islam.	3.00	6.14	6.14	0.00	0.00	0.00	0	0.00	4	42.00
542434010	Banai Tofserer kheya ghat - Banai bazar.	3.50	5.00	5.00	0.00	0.00	0.00	0	0.00	4	53.00
542434011	North Chechri H/O Abulkalam - Souljalia border.	2.50	2.55	2.55	0.00	0.00	0.00	1	18.29	5	36.40

## BASIC INFORMATION OF ROAD

**DIVISION : BARISAL**

**DISTRICT : JHALOKATHI**

ROAD CODE	ROAD NAME	CREST WIDTH (m)	TOTAL LENGTH (Km)	SURFACE TYPE-WISE BREAK-UP (Km)				STRUCTURE		EXISTING GAP	
				EARTHEN	FLEXIBLE PAVEMENT (BC)	BRICK PAVEMENT (WBM/HBB/BFS)	RIGID PAVEMENT (CC/RCC)	NUMBER	SPAN (m)	NUMBER	SPAN (m)
1	2	3	4	5	6	7	8	9	10	11	12
542434012	Bhandaria border - H/O Ayub Ali Rd.	4.90	4.40	4.40	0.00	0.00	0.00	1	16.00	9	103.00
542434014	Amuribunia - Chingrakhali H.School Rd.	3.01	5.33	5.33	0.00	0.00	0.00	3	30.00	1	15.00
542434015	Boroirhat H/O/Kanchan Khan via Bashbunia Rd.	2.50	3.35	3.35	0.00	0.00	0.00	0	0.00	3	18.50
542434016	RHD Road - Hatalbunia Road	3.66	2.40	2.40	0.00	0.00	0.00	0	0.00	3	23.50
542434017	Hetalbunia - Bishkhali Rever	3.00	3.04	3.04	0.00	0.00	0.00	2	32.00	3	30.00
542434019	Tarabunia - taltala Rd.	2.40	3.29	3.29	0.00	0.00	0.00	2	50.00	6	48.00
542434020	Sounata khal - North bashbunia	2.50	3.80	3.80	0.00	0.00	0.00	1	20.00	4	50.00
542434021	Tarabunia Lanch ghat - Goshherhat Rd.	2.70	2.70	2.70	0.00	0.00	0.00	1	22.00	0	0.00
542434022	Gohserhat - Sonautha Bashbari Road	3.00	1.04	1.04	0.00	0.00	0.00	0	0.00	0	0.00
542434023	Sonautha Patikhalthata - Naltha Rever	3.05	2.73	2.73	0.00	0.00	0.00	1	13.75	1	10.00
542434024	Amua Border - Daudkhali Border.	2.50	1.82	1.82	0.00	0.00	0.00	0	0.00	0	0.00
542434025	Morichbunia - DC Road	3.66	1.50	1.50	0.00	0.00	0.00	0	0.00	2	15.00
542434026	Patikhalthata bazer- Purboo Patikhalthata Pry School.	3.66	2.00	2.00	0.00	0.00	0.00	1	25.91	0	0.00
542434028	Pathikhalthata bazar - BaroiZore pull Rd.	3.05	1.50	1.50	0.00	0.00	0.00	2	30.00	3	45.00
542434029	PachimTarabunia - Tarabunia H.School	3.66	1.58	1.58	0.00	0.00	0.00	1	20.00	2	20.00
542434030	Burbo Talbunia bazar - Kubbot Rd.	2.60	3.00	3.00	0.00	0.00	0.00	1	20.00	2	30.00
542434031	West Aoarabunia GPS - Chitki Girls School Rd.	3.60	2.45	2.45	0.00	0.00	0.00	2	14.60	3	45.00
542434032	Chalitatala khal - Chitkey C&B Rd.	3.00	2.35	2.35	0.00	0.00	0.00	2	31.50	3	45.00
542434033	H/O Makbul - Chitkey C&B Rd.	1.00	3.50	3.50	0.00	0.00	0.00	1	9.00	2	8.00
542434034	Choudda Boalia khal - East (P/B) of Naboyan house .	3.50	2.47	2.47	0.00	0.00	0.00	2	24.00	1	16.00
542434035	Uttar Charail C&B - West Chitkey Rd.	3.00	1.92	1.92	0.00	0.00	0.00	1	12.00	2	18.00
542434036	Aoarabunia Kazibari - East Chitkey khal Rd.	4.00	0.83	0.83	0.00	0.00	0.00	2	30.67	0	0.00
542434037	H/O A.Kader - C&B Rd.	0.60	1.80	1.80	0.00	0.00	0.00	1	20.00	3	42.00
542434038	Sauderhat - Khasherhat Rd.	1.20	2.85	2.85	0.00	0.00	0.00	3	45.00	3	28.00
542434039	Kaikhali-Uttar Charaikhali - Rajapur border.	3.50	3.50	3.50	0.00	0.00	0.00	1	10.00	2	17.00
542434040	Aoarabunia Mazumder bridge - Bepari bari	3.50	1.30	1.30	0.00	0.00	0.00	2	22.00	0	0.00
542434041	Kachua H.School - Beltala bazar	2.50	3.75	3.75	0.00	0.00	0.00	4	63.00	3	25.00
542434042	Kachua bazar - Shoulajalia kheyha ghat	3.60	1.30	1.30	0.00	0.00	0.00	5	74.00	1	30.00
542434043	Binapani bazar - Beltala bazar	3.00	3.35	2.73	0.00	0.62	0.00	4	46.66	3	28.00
542434044	Soulajalia kheyaghat - Sonerbangla bazar Rd.	3.66	2.50	0.00	0.00	2.50	0.00	2	24.00	6	57.00
542434045	South Kaikhali Amjed Ch. House - Binapani.	2.75	2.00	2.00	0.00	0.00	0.00	2	50.00	7	64.50
542434046	Sonerbangla Bazar- Centerar Hat road.	2.50	1.81	1.20	0.00	0.61	0.00	2	21.33	0	0.00
542434047	Dogona bazar - Binapai bazar Via Malak Member House.	3.00	2.50	1.55	0.00	0.95	0.00	2	10.00	3	15.00
542434048	Binapani bridge - Kaikhali care Rd.	1.50	2.50	2.50	0.00	0.00	0.00	1	21.00	1	10.00
542434049	Beltala hat - Polerhat Rd.	2.50	2.75	2.75	0.00	0.00	0.00	1	20.00	2	25.00
542434050	Khaserhat Hazi bari - RHD Road.	3.00	3.60	3.60	0.00	0.00	0.00	2	70.00	1	7.00
542434051	baltatala dogona Rd. - H/O Geendu.	3.66	2.44	2.44	0.00	0.00	0.00	2	45.00	4	42.65
542434052	Sreemonto khal -Brack Office.	2.44	2.00	2.00	0.00	0.00	0.00	1	16.00	1	15.00
542434053	Kathalia U.P office - Chacri Via Chander hat.	3.00	4.33	4.33	0.00	0.00	0.00	0	0.00	3	30.00
542434054	Baltala Ziten dactor house to Soyghar madrasha via Nabolakshi G.P.S.	3.05	2.14	2.14	0.00	0.00	0.00	3	29.81	3	34.00
542434055	Munshirabed To Satani Bazer Road Via Puchsim Talgasia.	3.66	3.90	0.00	0.60	3.30	0.00	4	37.50	5	14.00
542434056	Alfala i To Satani Bazer Road Via Choto Kikkhal.	3.05	4.16	2.00	0.00	2.16	0.00	5	43.72	4	10.50
542434057	Jolil Sikder House - Citky Madrasa.	3.05	2.50	2.50	0.00	0.00	0.00	2	25.20	4	11.00
542434058	Dogona Bazer To Coyghor Road Via Goni Member House.	3.05	3.50	3.50	0.00	0.00	0.00	1	7.50	0	0.00
542434059	Banai Topserer khayaghat purboo par to Purboo Tarabunia bazer via Shistir khal & Siddik member house.	3.00	4.72	4.72	0.00	0.00	0.00	3	60.95	5	64.00
542434060	Amua R&H to Amua Board School road.	3.05	1.20	1.20	0.00	0.00	0.00	1	3.50	2	9.00
542434061	Banai Topser Khyaghat - Ghoserhat Road.	3.05	7.50	7.50	0.00	0.00	0.00	0	0.00	0	0.00
542434062	Chuddo Boalia - Awrabunia Road.	3.05	2.20	1.60	0.00	0.60	0.00	3	60.08	3	40.00
542434063	Soulajalia UP Office - Soulajalia Kheyha ghat.	3.66	3.00	0.00	0.00	3.00	0.00	12	48.85	2	18.00
542434064	Kathalia GPS - Kathalia Girls School.	3.00	2.90	0.00	0.00	2.15	0.75	0	0.00	3	30.00
542434065	Munshirabad bazer to Dogna bazer via Choyghor Madrasa.	3.00	3.20	1.93	0.46	0.82	0.00	0	0.00	0	0.00
542434066	Neamothpur (Mothbaria boder) to Lal mia Madrasa via Bhogirothpur boder.	2.50	4.10	2.94	0.00	1.16	0.00	0	0.00	0	0.00



## BASIC INFORMATION OF ROAD

### DIVISION : BARISAL

### DISTRICT : JHALOKATHI

ROAD CODE	ROAD NAME	CREST WIDTH (m)	TOTAL LENGTH (Km)	SURFACE TYPE-WISE BREAKE-UP (Km)				STRUCTURE		EXISTING GAP		
				EARTHEN	FLEXIBLE PAVEMENT (BC)	BRICK PAVEMENT (WBM/HBB/BFS)	RIGID PAVEMENT (CC/RCC)	NUMBER	SPAN (m)	NUMBER	SPAN (m)	
1	2	3	4	5	6	7	8	9	10	11	12	
542434067	Uttar charial to Mokbul collage road.	3.05	4.40	2.54	0.56	1.30	0.00	4	5.87	3	7.50	
542434068	Sonarbangla bus stand to Kaikhali G.C. ( Farazi bari) via Soudagorer hat.	3.66	6.73	6.13	0.60	0.00	0.00	4	107.33	8	63.00	
542434069	Kathalia- Bhandaria R&H road to Chander hat via Kathalia Degree collage .	3.05	2.10	1.65	0.30	0.15	0.00	1	34.44	4	16.50	
542434070	Kathalia -Rajapur R&H road (Boro kathalia) to Kachua Madrasha via Dakkin Kachua Reg. Primary school.	3.05	2.40	2.40	0.00	0.00	0.00	3	39.80	3	9.50	
542434071	Chistir khal to Rampur Model GPS road.	3.05	3.70	3.70	0.00	0.00	0.00	1	12.00	12	77.00	
<b>VILLAGE ROAD-A TOTAL: 65 Nos. Road</b>				200.87	178.28	2.52	19.32	0.75	153	1887.80	167	1511.55

### ROAD TYPE : VILLAGE ROAD-B

542435001	Joykhali Zikultw house - Chingrakhali H.S	2.50	3.30	3.30	0.00	0.00	0.00	1	20.00	7	34.00
542435002	Amuribunia Nogen house -Anailbunia Nuru House	2.50	6.60	6.60	0.00	0.00	0.00	4	33.00	6	26.00
542435003	Anilbunia Napit house - RHD	1.25	1.05	1.05	0.00	0.00	0.00	1	10.00	2	10.00
542435004	Amribunia Bazer - Hetalbunia GPS	2.90	2.40	2.40	0.00	0.00	0.00	0	0.00	0	0.00
542435005	Anilbunia Karaim house - Taltala	2.50	2.50	2.50	0.00	0.00	0.00	1	12.00	4	29.00
542435006	Anilbunia GPS - Checkri Border	2.00	1.20	1.20	0.00	0.00	0.00	1	4.00	3	12.00
542435007	Basbunia RHD -Zomaddrerhat .	2.00	2.50	2.50	0.00	0.00	0.00	0	0.00	3	20.00
542435008	Chingrakhali Rever - Hetalbunia	3.00	6.25	6.25	0.00	0.00	0.00	0	0.00	9	56.00
542435010	South Chechri Gazi bari madrasha - Jommader hat	1.20	4.26	4.26	0.00	0.00	0.00	1	12.00	3	28.00
542435011	North Chechri care Rd. - West Chechri madrasha hat .	2.60	6.70	6.70	0.00	0.00	0.00	4	107.00	4	27.00
542435012	North Chechri Lalmohon house - Binapani	1.75	5.45	5.45	0.00	0.00	0.00	1	13.72	3	26.00
542435013	South Chechri Karim master house - H/O Atulbala	1.00	3.15	3.15	0.00	0.00	0.00	1	20.00	1	10.00
542435014	Tanzer Ali House - Kaikhali Rd.	1.75	2.30	2.30	0.00	0.00	0.00	6	83.00	0	0.00
542435015	Chechri post master house - Jomadder hat.	1.50	0.80	0.80	0.00	0.00	0.00	1	10.00	1	10.00
542435016	Mazi bari - Jomadder hat.	1.50	1.38	1.38	0.00	0.00	0.00	1	15.00	1	15.00
542435017	Tafserer kheyaghat - Mohiskandi border.	2.50	3.80	3.80	0.00	0.00	0.00	2	29.00	2	24.00
542435018	Morichbunia sisir mamber house - Noor Mohammad house.	2.44	1.52	1.52	0.00	0.00	0.00	1	20.00	0	0.00
542435019	Morich bunia Sibudass house - Daben Rd.	2.44	2.00	2.00	0.00	0.00	0.00	1	10.00	1	10.00
542435020	Niamatpur Chandu Mollah's house - Deben Mistry house	2.44	1.50	1.50	0.00	0.00	0.00	1	10.00	0	0.00
542435021	Pathikhalghata Mira bari - Zomadder bari.	2.60	1.20	1.20	0.00	0.00	0.00	1	10.00	1	10.00
542435022	Joorkhali Pry School - Azhar Molla Bari.	2.22	3.00	3.00	0.00	0.00	0.00	1	10.00	1	10.00
542435023	Tarabunia Anesh Sarder bari - Mokbul member bari	2.44	0.80	0.80	0.00	0.00	0.00	1	15.00	0	0.00
542435024	Purba Tarabunia Kutub Ali's house - Sobhan Khalifa Bari	2.44	1.50	1.50	0.00	0.00	0.00	2	30.00	2	20.00
542435025	Morichbunia Sikder bari - Patikhalghata via Dakhil madrasha.	2.50	2.30	2.30	0.00	0.00	0.00	1	30.00	0	0.00
542435026	Patikhalghata Bazer Dattorposur bunia Road.	3.05	1.40	1.40	0.00	0.00	0.00	1	30.00	0	0.00
542435027	Datter Pasurbunia - Datter Pasurbunia Border	2.90	1.64	1.64	0.00	0.00	0.00	0	0.00	0	0.00
542435028	Hatalbunia - N.E Amua Pry. S.	2.00	1.67	1.67	0.00	0.00	0.00	2	23.47	0	0.00
542435029	Dhapai Dass Canel - R&H Rd.	2.00	1.52	1.52	0.00	0.00	0.00	1	10.00	1	10.00
542435030	Zommader hat - Hamid Mia's house.	2.50	1.37	1.37	0.00	0.00	0.00	2	20.00	2	8.00
542435031	Mistry bari - Middle Sonauta.	2.00	1.82	1.82	0.00	0.00	0.00	0	0.00	2	10.00
542435032	Ronjit Rakhbari - Kanchan's bari	2.70	1.52	1.52	0.00	0.00	0.00	1	4.00	2	8.00
542435033	Nafter Jore pull - Dafader bari.	2.50	0.91	0.91	0.00	0.00	0.00	1	8.00	1	8.00
542435034	Kabiraj bari - D.C Rd.	2.50	1.21	1.21	0.00	0.00	0.00	1	19.00	1	10.00
542435035	A.Hamid Hosain house - Batterkhali.	2.10	1.30	1.30	0.00	0.00	0.00	0	0.00	2	19.00
542435036	Chakor bari - Kadom bari.	2.70	3.20	3.20	0.00	0.00	0.00	1	10.00	1	5.00
542435037	Bashbunia GPS - Ramjhore khal	2.80	1.52	1.52	0.00	0.00	0.00	1	10.00	0	0.00
542435038	Chitkey khal - East Chitkey Mirdher hat	1.00	2.70	2.70	0.00	0.00	0.00	1	13.72	2	10.00
542435039	H/O A.Kader - Soudurhat	3.00	1.77	1.77	0.00	0.00	0.00	2	26.00	4	18.00
542435040	Uttar Charail C&B - H/O Hossain Ali	3.50	1.25	1.25	0.00	0.00	0.00	0	0.00	3	23.00
542435041	Aoarabunia bazar - Bepari bari	3.00	1.20	1.20	0.00	0.00	0.00	1	6.00	0	0.00
542435042	Aorabunia GCCR - Guccagram	2.00	1.90	1.90	0.00	0.00	0.00	2	22.00	0	0.00
542435043	Kachua U.P office - Bashbari Kaikhali C&B	2.50	3.00	3.00	0.00	0.00	0.00	5	46.50	1	10.00
542435044	Kachua H/O Hamid - Akon bari	3.00	2.47	2.47	0.00	0.00	0.00	4	35.50	1	9.00

## BASIC INFORMATION OF ROAD

**DIVISION : BARISAL**

**DISTRICT : JHALOKATHI**

ROAD CODE	ROAD NAME	CREST WIDTH (m)	TOTAL LENGTH (Km)	SURFACE TYPE-WISE BREAK-UP (Km)				STRUCTURE		EXISTING GAP		
				EARTHEN	FLEXIBLE PAVEMENT (BC)	BRICK PAVEMENT (WBM/HBB/BFS)	RIGID PAVEMENT (CC/RCC)	NUMBER	SPAN (m)	NUMBER	SPAN (m)	
1	2	3	4	5	6	7	8	9	10	11	12	
542435045	Bashbari CPS - Talukder bari	3.50	2.20	2.20	0.00	0.00	0.00	1	20.00	3	16.00	
542435046	South Kikhali Akon bari - Kathalia R&H Rd.	2.20	1.20	1.20	0.00	0.00	0.00	3	38.00	1	8.00	
542435047	K.H.Junior H.S. - College Rd.	2.50	1.56	1.56	0.00	0.00	0.00	2	60.00	2	11.00	
542435048	Rajapur border - Bhandaria border	2.00	5.40	5.40	0.00	0.00	0.00	4	67.00	4	30.00	
542435049	East Talgachi Charer School - A.Somed House	3.50	1.80	1.80	0.00	0.00	0.00	1	20.00	1	5.00	
542435050	Aorabunia bazar - E.Aorabunia GPS.	3.50	3.25	3.25	0.00	0.00	0.00	3	25.32	3	19.00	
542435051	Kachua C&B Rd - Club Rd.	2.00	2.63	2.63	0.00	0.00	0.00	2	30.00	0	0.00	
542435052	Kathalia lunchghat - Kathalia GPS	2.44	1.20	1.20	0.00	0.00	0.00	2	25.00	2	15.00	
542435053	Boro kathalia RHD - H/O Rashid	2.40	1.00	1.00	0.00	0.00	0.00	0	0.00	1	9.10	
542435054	Kathalia RHD - H/O Hossain dafader	2.00	0.80	0.80	0.00	0.00	0.00	1	10.00	0	0.00	
542435055	Amua G.C. -Pathikhalghata U.P. office to Dakkin Morichbunia Govt. primary school road.	1.83	1.20	1.20	0.00	0.00	0.00	1	13.72	1	5.00	
542435056	Balir Khal par to Aiub ali khan house via Dakkil madrasha.	3.05	2.00	2.00	0.00	0.00	0.00	1	13.72	2	3.00	
542435057	Mohiskandi Aziz Mollah house to ( Eist site of Khal) to Mohiskandi Govt. primary school.	2.44	1.20	1.20	0.00	0.00	0.00	1	12.00	3	8.00	
542435058	Boro kathalia Bailly bridge to North site Bishkhali river.	3.05	1.65	1.65	0.00	0.00	0.00	1	12.00	2	12.00	
542435059	Kachua Madrasha to Bishkhali river via East Kachua GPS.	3.05	3.40	3.40	0.00	0.00	0.00	1	18.00	7	80.00	
<b>VILLAGE ROAD-B TOTAL: 58 Nos. Road</b>				131.32	131.32	0.00	0.00	0.00	84	1152.67	109	746.10
<b>KATHALIA UPAZILA TOTAL: 151 Nos. Road</b>				456.37	378.36	12.11	63.09	2.81	477	5802.55	372	2914.35



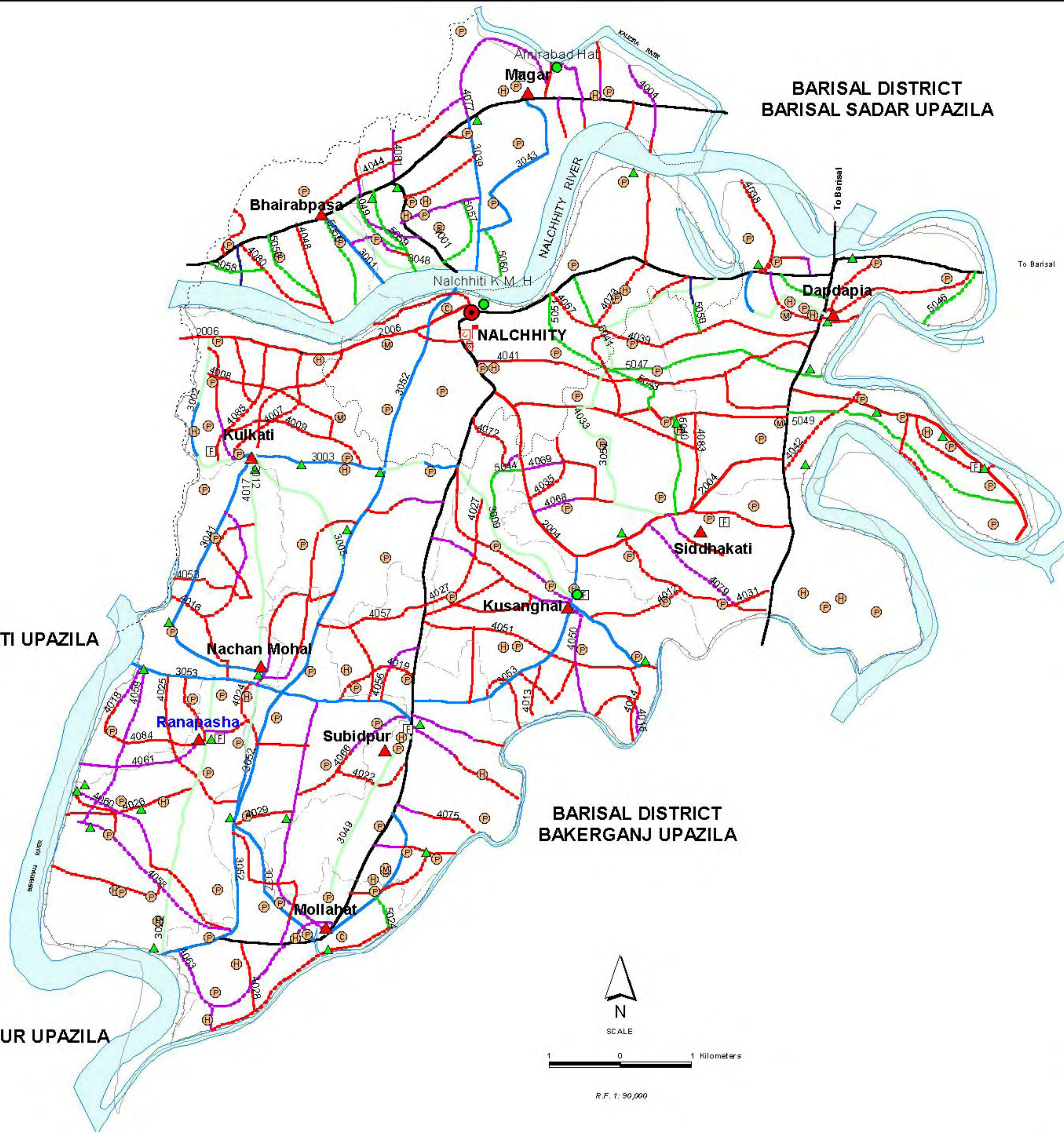
**ROAD MAP  
NALCHHITI UPAZILA  
JHALAKATI DISTRICT**

**BARISAL DISTRICT  
BARISAL SADAR UPAZILA**

**JHALAKATI UPAZILA**

**BARISAL DISTRICT  
BAKERGANJ UPAZILA**

**RAJAPUR UPAZILA**



**LEGEND**

- Administrative Boundaries**
- International Boundary
  - District Boundary
  - - - Upazila Boundary
  - Union Boundary
  - Municipal Boundary

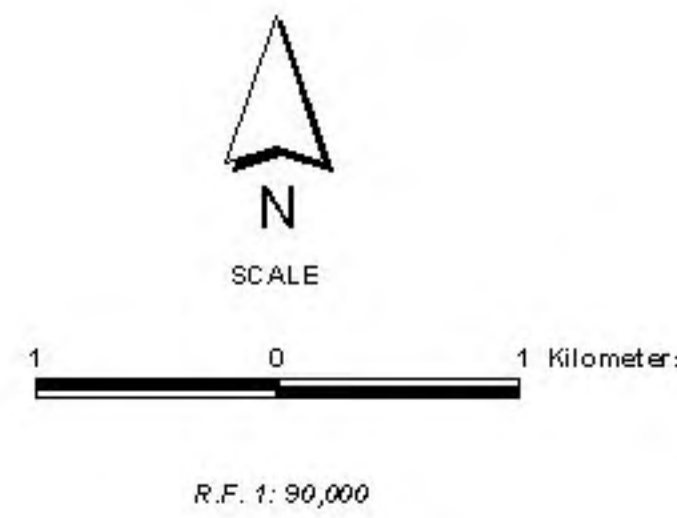
- Administrative HQs**
- District HQ
  - Upazila HQ
  - ▲ Union HQ

- Physical Infrastructures**
- National Highways
  - Regional Highways
  - Zila Road
  - Upazila Road (Pucca)
  - Upazila Road (Katcha)
  - Union Road (Pucca)
  - Union Road (Katcha)
  - Village Road-Type-A (Pucca)
  - Village Road-Type-A (Katcha)
  - Village Road-Type-B (Pucca)
  - Village Road-Type-B (Katcha)
  - Railway Network

- Agricultural Infrastructures**
- Road Cum Embankment
  - Embankment

- Natural Features**
- Wide River
  - Water Bodies
  - Char

- Socio-Economic Infrastructures**
- Growth Centre
  - ▲ Small Bazar
  - Police Station
  - Upazila Health Complex
  - Family welfare Centre
  - Community Clinic
  - Post Office
  - College
  - High School
  - Primary School
  - Madrasa



Compiled from : LGED Upazila Base Maps 1994-95, Landsat TM 1998,  
GPS Survey 1999 and Field Checking in May 2001  
Projection : Lambert's Conformal Conic  
PREPARED BY : GIS UNIT  
LOCAL GOVERNMENT ENGINEERING DEPARTMENT



## BASIC INFORMATION OF ROAD

**DIVISION : BARISAL**

**DISTRICT : JHALOKATHI**

ROAD CODE	ROAD NAME	CREST WIDTH (m)	TOTAL LENGTH (Km)	SURFACE TYPE-WISE BREAK-UP (Km)				STRUCTURE		EXISTING GAP	
				EARTHEN	FLEXIBLE PAVEMENT (BC)	BRICK PAVEMENT (WBM/HBB/BFS)	RIGID PAVEMENT (CC/RCC)	NUMBER	SPAN (m)	NUMBER	SPAN (m)
1	2	3	4	5	6	7	8	9	10	11	12

**UPAZILA : NALCHITY**

**ROAD TYPE : UPAZILA ROAD**

542732002	Jhalakati R&H - Amirabad GC	4.90	1.00	0.00	0.00	1.00	0.00	4	4.54	0	0.00
542732003	Dargabari - Jurkati - Koyarhat	4.20	14.00	8.51	0.00	5.49	0.00	19	135.80	2	3.64
542732004	Manpasha GC - Taltala - Bhabanipur via Nachanmohal UP( Fultala-Taltala-Nachonmohal road)	6.50	12.50	0.87	0.00	11.63	0.00	25	192.43	7	12.72
542732005	Sarkarbari-Chowrangi-Sikdarhat-Polashpur-Ranapasha Road (UZR #000)	6.00	8.59	2.00	0.00	6.59	0.00	23	141.22	0	0.00
<b>UPAZILA ROAD TOTAL: 4 Nos. Road</b>			<b>36.09</b>	<b>11.38</b>	<b>0.00</b>	<b>24.71</b>	<b>0.00</b>	<b>71</b>	<b>473.99</b>	<b>9</b>	<b>16.36</b>

**ROAD TYPE : UNION ROAD**

542733001	Bhairabpasa UP office - Uttamabad(Mati Vanga) Khayaghat	3.00	2.75	0.00	0.00	2.75	0.00	29	137.61	1	3.00
542733002	Kulkakati UP office -Kulkati Bazar - Baraikaran	3.00	4.10	1.35	0.00	2.76	0.00	6	45.09	0	0.00
542733003	Simultala - Kulkati UP via Akhorpara	3.50	4.67	0.65	0.00	4.02	0.00	13	129.72	0	0.00
542733005	Kulkati U.P Office - Toawkati Bazar	3.00	2.58	1.91	0.00	0.67	0.00	5	61.30	0	0.00
542733008	Kusangal UP - Seota bazar	2.75	2.20	0.90	0.00	1.30	0.00	0	0.00	3	19.00
542733009	Simultala - Manpasa	3.10	3.20	2.20	0.00	1.00	0.00	6	59.22	0	0.00
542733012	Nachanmahal UP - Kulkati UP.	2.50	4.90	0.00	0.00	4.90	0.00	11	74.83	0	0.00
542733016	Sher- E- Bangla bazar - Mollar hat UP via Amtali GPS	3.00	4.05	0.00	0.00	4.05	0.00	13	59.23	0	0.00
542733022	Hadua Hat - Hadua Reg. School - Ranapasha UP - Debra.	2.50	3.72	1.00	0.00	2.72	0.00	9	84.10	5	32.12
542733032	Dopdopia UP - Kumarkhali Bazar	3.00	3.50	1.40	0.00	2.10	0.00	9	54.30	0	0.00
542733039	Magar UP - Nalchity Khayaghat Start from Srirampur Bazar	3.00	3.30	0.00	0.00	3.30	0.00	9	33.92	0	0.00
542733041	Nachanmohal UP - Takerhat Bazar - Kulkati UP	3.00	6.01	1.47	0.00	4.54	0.00	13	117.37	0	0.00
542733043	Magar U.P office -Saitpakia Ferry ghat Via. Magar GPS	3.85	3.50	1.60	0.90	1.00	0.00	7	47.34	0	0.00
542733048	Bhairabpasha UP - Nalchity HQ.	3.00	2.10	2.10	0.00	0.00	0.00	2	3.64	0	0.00
542733049	Subidpur UP - Mollarhat UP via Soner Vita GPS & Khatib Bari.	2.74	4.10	3.29	0.00	0.81	0.00	10	50.55	0	0.00
542733054	Siddhakati UP - Kumarkhali Bazar via Kaliarjhor Bazar Road	3.70	7.53	7.03	0.00	0.50	0.00	9	60.93	1	6.00
<b>UNION ROAD TOTAL: 16 Nos. Road</b>			<b>62.22</b>	<b>24.90</b>	<b>0.90</b>	<b>36.42</b>	<b>0.00</b>	<b>151</b>	<b>1019.15</b>	<b>10</b>	<b>60.12</b>

**ROAD TYPE : VILLAGE ROAD-A**

542734004	Rayapur RHD - Amirabad river .	3.00	1.36	0.66	0.70	0.00	0.00	2	6.00	0	0.00
542734005	Royapur school- kalizira river .	2.50	1.50	0.70	0.80	0.00	0.00	2	6.00	0	0.00
542734007	Sarai-kulkati via debaddar	2.25	3.00	3.00	0.00	0.00	0.00	2	14.00	2	14.00
542734008	Hari Khali - Kulkati Sahidia School	2.90	3.80	3.80	0.00	0.00	0.00	2	18.00	3	24.00
542734009	Kulkati - Paota via Deboddar	2.50	3.31	3.31	0.00	0.00	0.00	5	39.00	1	6.00
542734010	Kulkati bazar - Sarai Wilar Vita	2.90	2.60	2.60	0.00	0.00	0.00	0	0.00	6	37.00
542734012	Manpasa Girl's School - Bhawmahal G.P.S	2.50	1.04	1.04	0.00	0.00	0.00	5	63.48	0	0.00
542734013	Baitara G.P.S - Sarmahal RHD	2.60	1.06	1.06	0.00	0.00	0.00	1	35.00	3	32.00
542734014	Saota bazar - Kusangol bazar	2.80	1.53	1.53	0.00	0.00	0.00	0	0.00	3	17.00
542734015	Kushangal G.P.S - Nikaripara G.P.S-Shampur Bazar	2.40	2.72	1.92	0.00	0.80	0.00	3	34.00	0	0.00
542734016	Kuralia - Chandpura Bheri	1.25	1.98	1.98	0.00	0.00	0.00	1	11.00	2	13.00
542734017	Khagrakhana Clinic - Nachanmahal-Kulkat road.	2.80	4.88	4.58	0.00	0.30	0.00	4	39.48	0	0.00
542734018	Bhabanipur bazar - Bhabanipur G.P.S	2.90	1.56	0.56	0.00	1.00	0.00	0	0.00	2	11.00
542734019	Mothergona G.P.S - Taltala RHD	2.70	1.56	1.56	0.00	0.00	0.00	3	14.00	0	0.00
542734020	South Gopalpur G.P.S - Nalbunia	2.60	0.90	0.90	0.00	0.00	0.00	1	5.00	2	18.00
542734021	Mollarhat RHD - H/O Ishaque Talukdar	2.50	1.30	1.20	0.00	0.10	0.00	0	0.00	3	12.00
542734022	Biswas bari Bridge - Kamdebpur	2.90	1.70	1.70	0.00	0.00	0.00	2	8.00	0	0.00
542734023	Godaida G.P.S - Baitara	2.60	1.67	1.67	0.00	0.00	0.00	2	18.00	0	0.00
542734024	Ranapasa High School - Poler hat	2.50	1.50	1.50	0.00	0.00	0.00	0	0.00	10	46.00
542734025	Bheronbaria RHD - H/O Ishaque hazi	3.00	3.15	3.15	0.00	0.00	0.00	3	11.00	7	29.00

## BASIC INFORMATION OF ROAD

**DIVISION : BARISAL**

**DISTRICT : JHALOKATHI**

ROAD CODE	ROAD NAME	CREST WIDTH (m)	TOTAL LENGTH (Km)	SURFACE TYPE-WISE BREAK-UP (Km)				STRUCTURE		EXISTING GAP	
				EARTHEN	FLEXIBLE PAVEMENT (BC)	BRICK PAVEMENT (WBM/HBB/BFS)	RIGID PAVEMENT (CC/RCC)	NUMBER	SPAN (m)	NUMBER	SPAN (m)
1	2	3	4	5	6	7	8	9	10	11	12
542734026	Bheranbaria hat - S.Ranapasa G.P.S	2.90	2.66	2.66	0.00	0.00	0.00	3	28.72	5	21.00
542734027	Kokila G.P.S - Banomali	2.80	1.20	1.20	0.00	0.00	0.00	4	46.20	0	0.00
542734028	Bishkhali - Taltola Bazar	2.40	1.32	0.32	0.00	1.00	0.00	1	10.00	0	0.00
542734029	Sadhur hat - H/O Ali Ahmed	2.10	1.28	0.93	0.00	0.35	0.00	1	5.00	2	9.00
542734031	Patnakhali RHD - Challish Khar digi	3.10	4.39	4.39	0.00	0.00	0.00	3	18.00	0	0.00
542734032	Bakhorkati - Gochra RHD	2.70	2.18	2.18	0.00	0.00	0.00	2	12.00	0	0.00
542734033	Rajpasha - Maloar Road	3.00	2.50	2.50	0.00	0.00	0.00	2	23.72	0	0.00
542734035	Baburbari RHD - Border of Pourashabha	2.00	1.90	1.90	0.00	0.00	0.00	3	15.00	1	6.00
542734036	East Dapdhapia - U.P Office Nilkhola	4.52	3.18	3.18	0.00	0.00	0.00	1	2.00	0	0.00
542734037	Dhapdhapia U.P Office - Nilkhola G.P.S	2.40	1.43	1.43	0.00	0.00	0.00	1	10.00	0	0.00
542734038	Nalcity Dhapdhapia RHD - Char Timirkati	2.44	2.17	1.57	0.60	0.00	0.00	2	13.00	2	12.00
542734039	Wilkinson Khal - Burirhat	3.70	3.40	3.00	0.00	0.40	0.00	3	23.00	1	5.00
542734041	Patuakhali RHD - Pourashava Road	3.00	3.50	3.50	0.00	0.00	0.00	0	0.00	0	0.00
542734042	Goperhat R&H - Birnarayan	3.70	2.22	2.22	0.00	0.00	0.00	2	10.00	0	0.00
542734044	Protab Battala to Bhairubpasa Bazar	2.50	1.96	1.96	0.00	0.00	0.00	6	46.00	5	16.13
542734045	South side of Shaitpokia High School-Barisal Jhalokati R&H	2.50	1.50	1.50	0.00	0.00	0.00	0	0.00	3	8.21
542734048	Ishwerkati to Uttamabad	2.50	1.54	1.54	0.00	0.00	0.00	0	0.00	7	19.77
542734049	Barisal Jhalakati RHD - Shaitpokia RHD via Talukdar Bari	3.40	2.20	0.00	0.00	2.20	0.00	6	24.21	0	0.00
542734050	Manpasa Bazar - Shampur Bazar	2.80	3.20	0.00	0.00	3.20	0.00	3	36.00	1	5.00
542734051	Seota bazar - Mollarhat R&H via Sharmahal	3.00	7.56	5.06	0.00	2.50	0.00	3	34.15	6	99.00
542734052	Manpasa - Azimpur RHD via Foira	3.10	3.75	2.05	0.00	1.70	0.00	4	40.72	7	37.00
542734053	Gobindapur - Khagrakhana	3.20	2.87	2.87	0.00	0.00	0.00	9	61.20	0	0.00
542734054	Nachanmahal bazar - Taukati RHD	2.00	3.80	2.80	0.00	1.00	0.00	4	24.34	1	6.00
542734055	Taltala Dopabari - Mara Bishkhali	3.10	4.20	2.20	0.00	2.00	0.00	7	40.98	0	0.00
542734056	Subidpur Girl's School - Eshapasa G.P.S via Bahadurpur	3.20	2.20	1.20	0.00	1.00	0.00	4	27.79	0	0.00
542734057	Bhutto Bazar RHD- Peer Moazzem Hossain Rd via Isapasha Girls' School.	2.70	3.20	3.20	0.00	0.00	0.00	0	0.00	4	14.00
542734058	Peer Moazzaam Hossain RHD-Tetulbaria bazar - Charkatipara.	2.80	4.50	0.00	0.00	4.50	0.00	0	0.00	4	15.00
542734059	Tetulbaria Bazar - Bhabanipur	3.66	5.12	0.00	0.00	5.12	0.00	10	87.36	0	0.00
542734060	Bheronbaria - Chamboltala Rd.	3.50	5.87	4.87	0.00	1.00	0.00	8	40.77	0	0.00
542734061	Nalbunia Kheyaghat - Ranapasa UP	2.50	1.31	0.51	0.00	0.80	0.00	4	32.72	0	0.00
542734062	Sarker bari RHD - Mollarhat Bazar via Gopalpur GPS	3.20	3.00	0.00	0.00	3.00	0.00	5	35.22	0	0.00
542734063	G.M. High School - Hadua Lanch ghat	3.00	3.50	2.75	0.00	0.75	0.00	4	53.22	3	70.00
542734064	Nalchiti Bazar - Matibhangha via ferryghat	3.00	2.83	2.83	0.00	0.00	0.00	1	9.15	5	59.00
542734065	Muktar bari (UP) - Taltala Nachonmohol RHD via Sadhurhat	3.00	4.87	0.00	0.00	4.87	0.00	9	57.09	0	0.00
542734066	Taltala bazar - Sadhurhat	3.10	2.80	1.80	0.00	1.00	0.00	1	1.82	2	9.00
542734067	Khojakhali RHD - Kandopasha RHD via Polerhat	2.90	4.00	4.00	0.00	0.00	0.00	1	4.57	0	0.00
542734068	Abhoynil - Chowddaburia	3.70	2.25	1.25	0.00	1.00	0.00	4	36.00	0	0.00
542734069	Rajpasa - Siddakati H/School	2.90	3.00	2.50	0.00	0.50	0.00	2	32.29	2	12.00
542734071	Birnarayan - Koya Katakali	3.70	4.88	4.88	0.00	0.00	0.00	4	34.19	2	7.00
542734072	Dohora RHD - Siddakathi RHD via jobikhar jore	3.70	2.60	1.85	0.75	0.00	0.00	5	36.94	0	0.00
542734073	Shankarpasa H.S. - Anuragbazar	2.63	3.50	3.50	0.00	0.00	0.00	0	0.00	15	166.57
542734074	Raipur RHD(Tahsil kachari)- Amirabad GC.	3.50	2.25	0.00	0.00	2.25	0.00	2	11.82	0	0.00
542734075	Sher-E-Bangla RHD - Asrayan via Nalbunia	3.25	2.00	1.36	0.00	0.64	0.00	3	21.42	0	0.00
542734076	Manpasha - Simultala via. Bindugosh	2.44	3.55	2.56	0.00	0.99	0.00	9	61.96	0	0.00
542734077	Srirampur RHD - Amirabad GC via. Khaowkhir	3.50	3.00	0.00	0.00	3.00	0.00	5	56.12	0	0.00
542734078	Kumarkhali Bazar - Nalchity Mollarhat RHD via. Panchayetbari	3.65	2.30	1.60	0.70	0.00	0.00	27	252.28	0	0.00
542734079	Boalia Bazar - Gosra RHD via. Rajnagar	3.50	3.50	2.50	1.00	0.00	0.00	4	58.34	0	0.00
542734080	Nalchity Butto Bazar - Khajuria RHD via. Mollikipur	3.50	2.30	2.30	0.00	0.00	0.00	4	20.11	1	6.10
542734081	Saitpokia Bazar - Promohar	3.50	0.62	0.00	0.62	0.00	0.00	0	0.00	0	0.00
542734082	Dapdapia UP - Patuakhali RHD (Rajakhali) via Ranirhat	2.74	7.81	5.92	0.79	1.10	0.00	4	15.90	5	29.00
542734083	Datta Bari - Maloar - Kaliarjhor - Dapdapia RHD (Katherpul)	2.44	5.18	4.69	0.00	0.49	0.00	5	46.21	0	0.00
542734084	Bhabanipur - Ranapasa Road	2.44	2.25	2.25	0.00	0.00	0.00	0	0.00	0	0.00

## BASIC INFORMATION OF ROAD

**DIVISION : BARISAL**

**DISTRICT : JHALOKATHI**

ROAD CODE	ROAD NAME	CREST WIDTH (m)	TOTAL LENGTH (Km)	SURFACE TYPE-WISE BREAK-UP (Km)				STRUCTURE		EXISTING GAP	
				EARTHEN	FLEXIBLE PAVEMENT (BC)	BRICK PAVEMENT (WBM/HBB/BFS)	RIGID PAVEMENT (CC/RCC)	NUMBER	SPAN (m)	NUMBER	SPAN (m)
1	2	3	4	5	6	7	8	9	10	11	12
542734085	Char Baroikaran - Kulkathi Road	2.44	2.50	2.50	0.00	0.00	0.00	0	0.00	0	0.00
542734086	Shaitpokia H/S - WAPDA Khal Road	3.00	2.50	2.50	0.00	0.00	0.00	4	64.50	1	3.00
542734087	Siddhakati - Madhabpasha	2.44	2.20	1.50	0.70	0.00	0.00	2	26.00	0	0.00
542734088	Rayapur RHD to Sugandia river started from Rayapur Battala	2.50	1.25	0.35	0.00	0.90	0.00	2	3.64	1	4.57
542734089	Barisal-Jhalakati RHD near Tahsil Kachari to Sujabad Killa	3.00	1.50	0.50	1.00	0.00	0.00	1	0.90	2	4.00
542734090	Barisal-Jhalakati RHD to Magar GPS	3.00	2.65	2.25	0.00	0.40	0.00	1	0.90	1	2.00
542734091	Khawkhir WAPDA road near Mehedi Madrasha to Horipasha GPS	2.50	2.25	1.85	0.00	0.40	0.00	2	26.00	3	8.39
542734092	Sreerampur GPS to Daharpara RHD	2.40	2.00	2.00	0.00	0.00	0.00	1	22.00	3	13.57
542734093	Barisal - Jhalakati RHD (H/O Babul member) to Rayapur	2.45	1.50	1.50	0.00	0.00	0.00	0	0.00	2	4.00
542734094	Shaitpokia RHD to WAPDA Khal via Chawdhury Bari	2.40	2.00	2.00	0.00	0.00	0.00	6	60.22	1	2.50
542734095	Promahar GPS to Barisal-Jhalakati RHD via Anawar driver bari	2.50	2.25	1.75	0.00	0.50	0.00	7	35.45	2	4.00
542734096	Bhairabpasha - Mativanga road to Shaitpokia Ferry ghat	2.50	1.50	0.50	0.00	1.00	0.00	1	15.00	1	2.00
542734097	Dhapar GPS to Tiger school	2.44	2.00	2.00	0.00	0.00	0.00	1	12.00	2	3.64
542734098	Malbari RHD bridge to Palashpur Hat via Chairman Bari	2.50	2.50	2.10	0.00	0.40	0.00	10	51.13	2	4.00
542734099	Peer Moazzem Hossion RHD to Sadhur Hat	2.50	2.00	2.00	0.00	0.00	0.00	6	19.17	0	0.00
542734100	Hadua launch ghat to Amtali Madrasha	2.50	5.90	1.15	0.00	4.75	0.00	14	91.73	1	2.00
542734101	Tawkati bazar to Nachanmahal via Tawkati Madrasha	2.50	3.50	3.00	0.00	0.50	0.00	3	15.54	3	8.57
542734102	Kulkati - Baraikaran via Shahidia School	3.00	4.00	2.00	0.00	2.00	0.00	3	15.40	5	6.00
542734103	Bashurhat GPS to Haybatpur	3.00	3.00	3.00	0.00	0.00	0.00	3	33.00	1	2.00
542734104	Behangal RHD to Peer Moazzem Hossion RHD at Haybatpur	2.50	4.00	2.50	0.00	1.50	0.00	3	7.47	3	5.46
542734105	Godonda Kawmi Madrasha to Fultal-Taltala road via H/O kabir Zamaddar	2.22	4.00	4.00	0.00	0.00	0.00	0	0.00	4	8.00
542734106	Nalbunia Battala RHD to Bishkhali river via Achrayan	2.40	2.50	2.00	0.00	0.50	0.00	2	20.50	2	3.82
542734107	Isapasha Girl's School to South Madargona Bharani khal via Zamaddar bari mosque	2.50	3.00	3.00	0.00	0.00	0.00	0	0.00	4	10.39
542734108	Manpasha - Sharmahal Adarsha gram	2.60	3.50	3.50	0.00	0.00	0.00	3	14.15	3	10.60
542734109	Kokila GPS to Faira Madrasha via Banamail	2.50	2.50	2.50	0.00	0.00	0.00	5	57.76	3	34.81
542734110	Takerhat to Kulkati Bazar via Bara Gobindapur Reg. Pry. School	3.00	2.50	1.50	0.00	1.00	0.00	5	22.31	0	0.00
542734111	Ranapasha UP to Kalada Bherri via Ranapasha Mallik GPS	2.50	2.50	1.60	0.00	0.90	0.00	5	31.00	2	22.00
542734112	Katakhal GPS to Nalbunia Kheya ghat via Hamidia Madrasha	2.50	2.00	2.00	0.00	0.00	0.00	3	33.50	2	20.00
542734113	Baishakia-Tatulbaria RHD (E/S of Tatulbaria H/S) to Bharanbaria Bazar	2.50	3.00	3.00	0.00	0.00	0.00	6	26.75	3	20.67
542734114	Kumarkhali Bazar to Dapdapia UP via Timirkathi H/S	2.80	2.00	1.50	0.00	0.50	0.00	1	15.00	0	0.00
542734115	Barisal-Patuakhali RHD(S/S of Dapdapia union college) to Wilskiingson Khal	2.50	2.00	1.50	0.00	0.50	0.00	1	9.15	0	0.00
542734116	Kaya F.W.C to Kaya Madrasha	2.50	2.00	2.00	0.00	0.00	0.00	0	0.00	1	1.82
542734117	Dhudharia Badamtala to Dargabari-jurkati -Kaya road	2.50	2.50	2.50	0.00	0.00	0.00	1	9.15	2	11.00
542734118	Dargabari-Jurkati road(Majhibari jurkati Azizia Dakhil Madrasha) to Jurkati Khal	2.50	1.50	1.50	0.00	0.00	0.00	0	0.00	0	0.00
542734119	Nalchity Ilen Bhutta By-pass Road	5.49	1.36	1.36	0.00	0.00	0.00	4	29.04	0	0.00
<b>VILLAGE ROAD-A TOTAL: 107 Nos. Road</b>			290.07	218.10	7.66	64.30	0.00	339	2647.85	188	1113.59

**ROAD TYPE : VILLAGE ROAD-B**

542735024	Nalbunia G.P.S - H/O Forkan Chairman	1.80	1.10	1.10	0.00	0.00	0.00	1	3.00	0	0.00
542735040	Masjidbaria - Chandrakanda H/ School	3.50	2.50	1.50	0.00	1.00	0.00	0	0.00	2	12.00
542735041	Kaliarjhone - H/O Mojibor Member via Boyati bari	3.60	1.00	1.00	0.00	0.00	0.00	0	0.00	1	5.00
542735043	Teola Bridge - Moloar	3.00	1.86	1.86	0.00	0.00	0.00	2	24.00	0	0.00
542735044	Siddakati H/School Simultala Manpasa Rd.	3.20	1.50	1.50	0.00	0.00	0.00	0	0.00	2	8.00
542735046	Ranirhat Ferryghat - Karnakati Ferryghat	1.86	1.91	1.91	0.00	0.00	0.00	1	10.00	0	0.00
542735047	Wilkinson Khal - Khairabad River via Bharatkhal	3.20	3.15	3.15	0.00	0.00	0.00	1	12.00	0	0.00
542735048	Koya Pada bari - Birnarayan	1.83	4.00	4.00	0.00	0.00	0.00	3	18.00	0	0.00



## BASIC INFORMATION OF ROAD

**DIVISION : BARISAL**

**DISTRICT : JHALOKATHI**

ROAD CODE	ROAD NAME	CREST WIDTH (m)	TOTAL LENGTH (Km)	SURFACE TYPE-WISE BREAKE-UP (Km)				STRUCTURE		EXISTING GAP		
				EARTHEN	FLEXIBLE PAVEMENT (BC)	BRICK PAVEMENT (WBM/HBB/BFS)	RIGID PAVEMENT (CC/RCC)	NUMBER	SPAN (m)	NUMBER	SPAN (m)	
1	2	3	4	5	6	7	8	9	10	11	12	
542735049	Sekerhati - Ramnakati Gazi bari	1.83	2.65	2.65	0.00	0.00	0.00	2	12.00	0	0.00	
542735050	Goalkati - Kandapara	3.70	1.35	1.35	0.00	0.00	0.00	2	26.00	0	0.00	
542735051	Bangadula - Saukarpasa	3.75	3.10	3.10	0.00	0.00	0.00	1	12.00	0	0.00	
542735052	Timirkati RHD - Dapdhapia	2.44	1.73	1.73	0.00	0.00	0.00	1	6.00	0	0.00	
542735053	Bhairabpasha Hat to Uttamabad	2.50	4.00	4.00	0.00	0.00	0.00	4	12.78	0	0.00	
542735054	Jhalokathi-Barisal RHD - Laxonkathi GPS	2.50	1.50	0.80	0.70	0.00	0.00	0	0.00	6	24.98	
542735055	Iswarkati Mollahbari to Ishawarkati Kartik Prof. House	2.50	1.34	1.34	0.00	0.00	0.00	1	6.10	1	4.57	
542735056	Dhapor Gazibari to Ishwarkati Mollickbari Road	2.50	1.25	1.25	0.00	0.00	0.00	0	0.00	5	23.46	
542735057	Shatpakia R&H to Baharampur Dakbari	2.50	1.00	1.00	0.00	0.00	0.00	2	13.82	0	0.00	
542735058	Katipara Sadek Akon Bari to Shaitpakia Salam Master House	2.50	1.26	1.26	0.00	0.00	0.00	0	0.00	3	5.46	
542735059	Chotopromaher Chowkider Bari to Bwisul-Jhalakati R&H	2.20	1.60	1.60	0.00	0.00	0.00	4	30.97	0	0.00	
542735060	Uttamabad Brickfield to Bharubpasha Gonok Bari	2.50	1.10	1.10	0.00	0.00	0.00	0	0.00	6	10.92	
542735061	Barisal -Jhalokathi RHD - Kalijira River via Ishakia Madrasa	2.74	2.20	1.30	0.00	0.90	0.00	0	0.00	1	12.00	
<b>VILLAGE ROAD-B TOTAL: 21 Nos. Road</b>				41.10	38.50	0.70	1.90	0.00	25	186.67	27	106.39
<b>NALCHITY UPAZILA TOTAL: 148 Nos. Road</b>				429.47	292.88	9.26	127.33	0.00	586	4327.66	234	1296.46



# ROAD MAP RAJAPUR UPAZILA JHALAKATI DISTRICT

DISTRICT PIROJPUR  
KAUKHALI UPAZILA

DISTRICT PIROJPUR  
BHANDARIA UPAZILA

JHALAKATI UPAZILA

KANTHALIA UPAZILA

NALCHHITI UPAZILA

## LEGEND

### Administrative Boundaries

- International Boundary
- - - District Boundary
- · · Upazila Boundary
- - - Union Boundary
- - - Municipal Boundary

### Administrative HQs

- District HQ
- Upazila HQ
- ▲ Union HQ

### Physical Infrastructures

- National Highways
- Regional Highways
- Zila Road
- Upazila Road (Pucca)
- Upazila Road (Katcha)
- Union Road (Pucca)
- Union Road (Katcha)
- Village Road-Type-A (Pucca)
- Village Road-Type-A (Katcha)
- Village Road-Type-B (Pucca)
- Village Road-Type-B (Katcha)
- Railway Network

### Agricultural Infrastructures

- Road Cum Embankment
- Embankment

### Natural Features

- Wide River
- Water Bodies
- Char

### Socio-Economic Infrastructures

- Growth Centre
- ▲ Small Bazar
- Police Station
- Upazila Health Complex
- Family welfare Centre
- Community Clinic
- Post Office
- College
- High School
- Primary School
- Madrasa

Compiled from : LGED Upazila Base Maps 1994-95, Landsat TM 1998,  
GPS Survey 1995 and Field Checking in May 2001  
Projection : Lambert's Conformal Conic

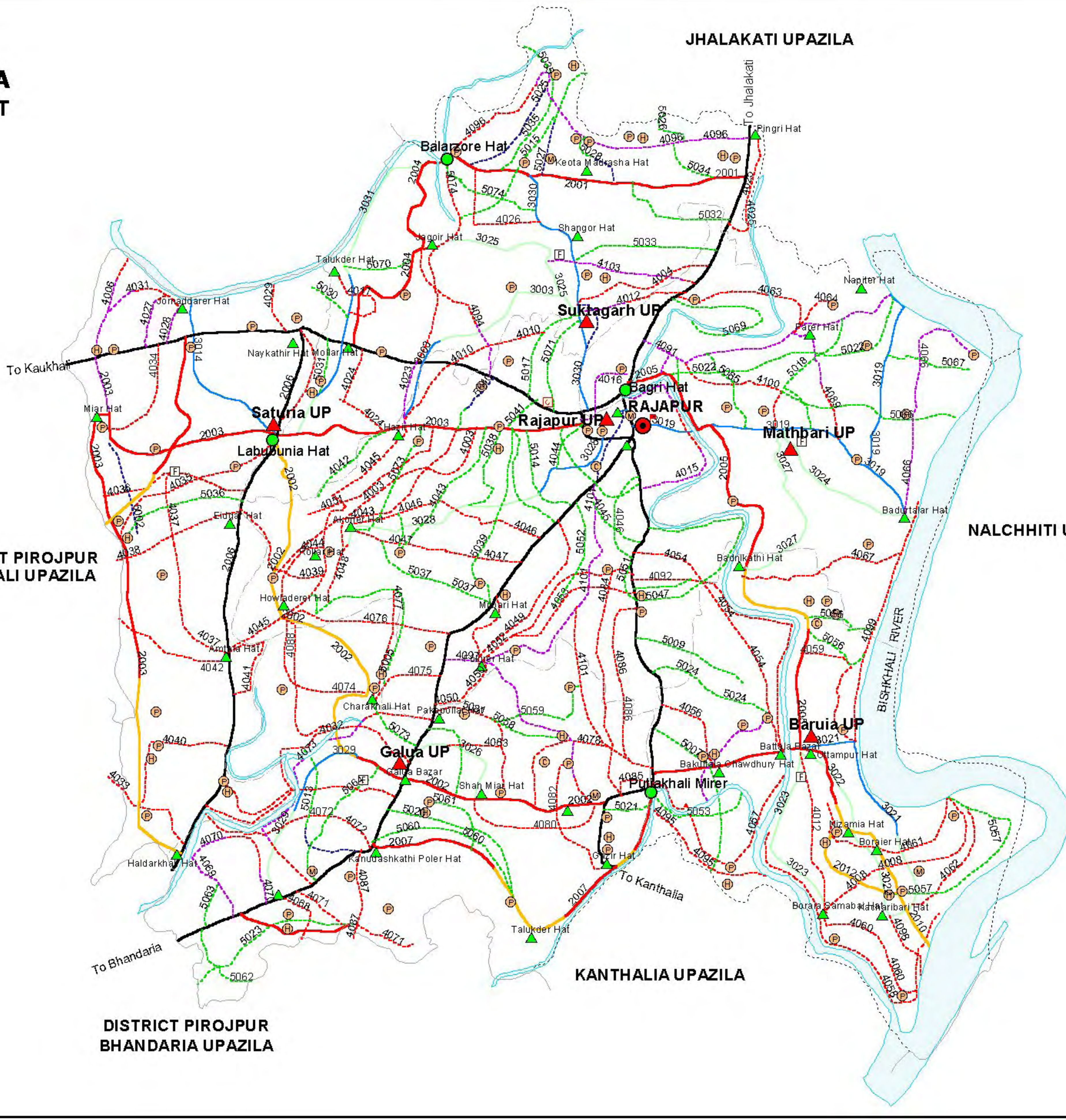
PREPARED BY : GIS UNIT  
LOCAL GOVERNMENT ENGINEERING DEPARTMENT



SCALE



R.F. 1: 90,000





## BASIC INFORMATION OF ROAD

**DIVISION : BARISAL**

**DISTRICT : JHALOKATHI**

ROAD CODE	ROAD NAME	CREST WIDTH (m)	TOTAL LENGTH (Km)	SURFACE TYPE-WISE BREAK-UP (Km)				STRUCTURE		EXISTING GAP	
				EARTHEN	FLEXIBLE PAVEMENT (BC)	BRICK PAVEMENT (WBM/HBB/BFS)	RIGID PAVEMENT (CC/RCC)	NUMBER	SPAN (m)	NUMBER	SPAN (m)
1	2	3	4	5	6	7	8	9	10	11	12

**UPAZILA : RAJAPUR**

**ROAD TYPE : UPAZILA ROAD**

542842001	Pingri R&H to Balarjore hat GC via Sangor hat	4.26	9.60	2.03	7.57	0.00	0.00	15	133.79	4	8.35	
542842002	Mirerhat GC to Lebubunia GC via Galua UP.( Rajapur - Kathalia RHD- Lebubunia GC via Galua UP)	3.66	14.50	9.45	0.74	4.31	0.00	14	204.60	44	152.99	
542842003	Rajapur - Satura Mir hat- Pangasia- Haldarkhali R&H via Lebubunia GC.	3.66	19.30	8.40	9.50	1.40	0.00	32	240.73	61	235.00	
542842004	Mollar hat R&H - Sreemontokathi- N.Pingri via Balarjore hat GC	4.26	8.00	0.00	8.00	0.00	0.00	25	176.35	20	97.35	
542842005	Bagri GC - Mirer Hat GC via Badnikathi Hat & Baroia UP Comp	3.66	11.40	3.40	1.12	6.88	0.00	23	270.54	11	38.40	
542842007	Mirerhat GC - Nalbunia R&H via Gazir hat & Talukdar Hat	3.60	7.20	2.30	1.70	3.20	0.00	19	107.24	7	25.00	
542842008	Noikathi - Talukdar Hat (Jhalokati Part)	3.66	4.40	1.80	2.60	0.00	0.00	5	79.00	9	21.00	
542842009	Kanudaskathi - North Poikkhali	3.66	4.00	1.35	2.10	0.55	0.00	6	82.10	7	22.00	
542842010	Mirer hat - Nizamia - Boroia - Niamoti ( Included Kacharibari Hat Connection)	4.26	7.00	2.36	0.00	4.64	0.00	18	289.22	18	38.00	
542842012	Nizamia high school to Baroia high school	3.66	4.28	2.36	0.00	1.92	0.00	13	115.09	19	40.40	
<b>UPAZILA ROAD TOTAL: 10 Nos. Road</b>				89.68	33.45	33.33	22.90	0.00	170	1698.66	200	678.49

**ROAD TYPE : UNION ROAD**

542843003	Hazir hat to Suktagarh UP Comp via Gopalpur GPS	3.05	6.02	4.57	0.55	0.90	0.00	12	86.50	9	27.50	
542843014	Satura U.P Com - Jomaddar hat	3.50	4.10	0.00	3.00	1.10	0.00	6	13.00	0	0.00	
542843019	Rajapur Bazar - Napiter Hat-Sundar-Badurtala hat.	3.66	15.36	6.06	9.30	0.00	0.00	45	275.44	8	45.10	
542843021	Baroia UP Comp - Kacharibari Hat via Challishkahnna LG	3.05	6.20	2.40	0.00	3.80	0.00	5	60.85	2	6.10	
542843022	Baroia UP Comp - Boaihat via Nizamia hat	2.96	4.28	2.36	0.00	1.92	0.00	13	115.09	19	40.40	
542843023	Baroia Up Comp - Shamabay Hat	2.90	3.10	3.10	0.00	0.00	0.00	8	84.69	0	0.00	
542843024	Mathbari UP Com -Badurtala hat	2.80	2.75	2.75	0.00	0.00	0.00	4	53.40	4	37.50	
542843025	Suctagarh UP comp - Jogerhat	2.75	3.12	2.52	0.00	0.60	0.00	1	14.00	4	33.50	
542843026	E/S of Galua Up Comp to Shahumiar Hat via Peer Sb. house	3.00	2.60	2.60	0.00	0.00	0.00	0	0.00	0	0.00	
542843027	Mathbari UP com to Badnikathi Hat	3.05	3.50	3.50	0.00	0.00	0.00	2	32.00	8	38.00	
542843028	Rajapur - Akoner Hat & Rola Hat.	3.50	5.90	4.39	1.02	0.49	0.00	12	124.16	15	60.00	
542843029	Galua UP Com - Katakhal Bazar via Galua-D Islamic.Mad	3.05	5.25	4.35	0.00	0.90	0.00	3	29.50	3	16.00	
542843030	Baghri Hat GC - Sangor hat via Suktagarh UP	4.26	5.20	0.00	3.43	1.77	0.00	8	44.80	5	12.00	
542843031	Lebubunia(Satura UP) - Balarjor Hat GC via Katipara H/S & Talukdar hat	3.25	7.80	3.26	4.34	0.20	0.00	13	68.53	5	47.00	
<b>UNION ROAD TOTAL: 14 Nos. Road</b>				75.18	41.86	21.64	11.68	0.00	132	1001.96	82	363.10

**ROAD TYPE : VILLAGE ROAD-A**

542844003	Fuluher Govt. Pry. School - Kutidafader House	2.30	6.30	6.30	0.00	0.00	0.00	3	58.02	3	25.00
542844004	Suktagor Govt. Pry. School - Sangor River	2.10	5.84	5.84	0.00	0.00	0.00	1	12.00	12	60.24
542844006	Kawkhali River - Mosaref Hossain House At Satura	2.20	3.78	2.78	0.00	1.00	0.00	5	38.39	3	29.00
542844008	Palota Lanchghat - Samaby hat	2.70	7.92	7.92	0.00	0.00	0.00	7	70.65	2	3.64
542844010	Hazirhat - Suktagor U.P Office	2.70	5.24	5.24	0.00	0.00	0.00	12	73.28	3	41.00
542844011	Rajapur Bhandaria R&H - Fakirhat	2.65	5.18	4.68	0.00	0.50	0.00	3	33.70	8	63.00
542844012	Uttampur hat - Baria Samaby hat	2.70	4.20	4.20	0.00	0.00	0.00	3	35.00	3	20.50
542844015	Rajapur bazer to Tulatala R&H via Southpur bridge.	2.80	4.10	3.20	0.00	0.00	0.90	3	16.00	3	16.50
542844016	Rajapur H/Com B/bridge - Bagri GC via G/College & Brac off.	2.40	3.25	2.13	0.57	0.00	0.55	5	48.00	2	4.00
542844017	Katipara R.N.G.P.S to Talukder hat via Sk Shabuddin Mazar.	3.05	2.75	2.75	0.00	0.00	0.00	0	0.00	6	48.50
542844023	Balarjor hat - Hazir hat	3.65	6.32	6.32	0.00	0.00	0.00	3	43.60	11	66.00
542844024	Hazir hat to Mollar hat via K.para H/S & Jaforabad Madrasha	2.90	3.50	3.50	0.00	0.00	0.00	2	12.00	2	17.00



## BASIC INFORMATION OF ROAD

**DIVISION : BARISAL**

**DISTRICT : JHALOKATHI**

ROAD CODE	ROAD NAME	CREST WIDTH (m)	TOTAL LENGTH (Km)	SURFACE TYPE-WISE BREAK-UP (Km)				STRUCTURE		EXISTING GAP	
				EARTHEN	FLEXIBLE PAVEMENT (BC)	BRICK PAVEMENT (WBM/HBB/BFS)	RIGID PAVEMENT (CC/RCC)	NUMBER	SPAN (m)	NUMBER	SPAN (m)
1	2	3	4	5	6	7	8	9	10	11	12
542844025	Mobarokkati club (R&H) to Utter Pingri hat via Dhansree river	2.59	2.50	2.50	0.00	0.00	0.00	1	25.00	1	2.00
542844026	Sangor Bridge to keota via Jogoihat & Char keota H/S.	2.90	1.50	1.50	0.00	0.00	0.00	0	0.00	3	14.50
542844027	Saturia H/o Alikha (R&H) to Jomarder hat via N.Saturia S.P.S	3.05	3.00	3.00	0.00	0.00	0.00	0	0.00	3	16.50
542844028	Saturia H/o Edu(R&H) to Jomarderhat via N.Saturia Madrasa	2.44	1.55	1.55	0.00	0.00	0.00	0	0.00	2	10.00
542844029	Naikati Bazer to Kawkhali river via Sikder para.	3.66	1.25	1.25	0.00	0.00	0.00	2	6.57	1	10.00
542844030	East side of Naikati Bazer to Lebubuniahat via Baroy bari.	2.44	2.50	2.50	0.00	0.00	0.00	2	12.00	1	2.50
542844031	Miabari H/S to Jomarderhat via Hanif khan house	2.89	1.50	0.00	0.60	0.90	0.00	6	18.50	1	14.00
542844032	Galua UP to Saturia SudirTagar house via Charakhali G.P.S.	2.44	5.20	5.20	0.00	0.00	0.00	2	75.91	4	28.00
542844033	Halderkhali Bazer to Bhitabari R&H via Kadurtala G.P.S	3.05	2.00	2.00	0.00	0.00	0.00	4	8.50	3	6.50
542844034	Moddho Saturia to Miarhat via M.Saturia Community P/S.	2.20	2.10	2.10	0.00	0.00	0.00	0	0.00	3	11.50
542844035	Lebubunia hat - N.tarabunia H/o L/ Hasan Akon & B.Kabiraz.	2.44	2.60	2.60	0.00	0.00	0.00	2	4.50	1	2.00
542844036	Satghor-Talukderhat(At Kawkhali Upazila) via Goal bari.	2.75	3.20	3.20	0.00	0.00	0.00	1	2.00	2	10.50
542844037	Amtala bazer- Saturia Board Office via N.Tarabunia G.P.S.	2.75	5.50	5.50	0.00	0.00	0.00	7	52.50	4	12.00
542844038	Eidgerhat-Talukderhat(Kawkhali Upazila)via H/o Panna Memb	3.05	3.20	3.20	0.00	0.00	0.00	1	10.00	3	6.50
542844039	Eidgerhat-West Fuluher high school.	3.05	2.00	2.00	0.00	0.00	0.00	1	8.00	3	8.50
542844040	Bager khal Baily Bridge- Halderkhalihat via S. tarabunia K/Ba	3.50	4.10	4.10	0.00	0.00	0.00	0	0.00	0	0.00
542844041	M.Tarabunia R.N.G.P.S- Amtalahat via Ex.Chairman S.Taluk.	2.75	1.75	1.75	0.00	0.00	0.00	0	0.00	0	0.00
542844042	Amtalahat-Pangashirper via Kadamtala G.P.S.	3.05	3.10	3.10	0.00	0.00	0.00	0	0.00	0	0.00
542844043	PergopalpurH/o Altaf Cokider- Akonerhat via Mollah bari.	2.50	3.25	3.25	0.00	0.00	0.00	3	29.50	4	29.00
542844044	Akonerhat-Howladerhat via Abdur Rahim khan House.	3.66	3.50	3.50	0.00	0.00	0.00	3	13.00	4	27.00
542844045	Hazir hat-M.Fuluher Junior high school via Rola hat.	3.05	3.00	3.00	0.00	0.00	0.00	0	0.00	0	0.00
542844046	Balaibari - Akonerhat via Kanu Howlader house.	3.00	3.00	3.00	0.00	0.00	0.00	0	0.00	0	0.00
542844047	Samoby(R&H) - Akonerhat via Mir Amzad Hossain house.	2.50	3.10	3.10	0.00	0.00	0.00	0	0.00	0	0.00
542844048	Fulhar H/O Romes Master - Rolla hat via W.Fulhar H/S	2.80	3.10	3.10	0.00	0.00	0.00	0	0.00	0	0.00
542844049	Club(R&H) to Fakir Hat via H/O habib Farazi.	2.50	2.20	2.20	0.00	0.00	0.00	0	0.00	0	0.00
542844050	Pucca Pool to Fakir Hat via H/O Shah Sekandar.	2.50	2.00	2.00	0.00	0.00	0.00	0	0.00	0	0.00
542844051	Pargopalpur Mohoribari-E.Fulhar Akonerhat Via H/o M.Ramn	3.05	2.50	2.50	0.00	0.00	0.00	0	0.00	0	0.00
542844052	Angaria H/o Majid Khan - Algi GPS Via Fakirhat	2.50	4.20	4.20	0.00	0.00	0.00	0	0.00	0	0.00
542844053	Angaria H/O Siraj Member-Fakirhat Via C.Kaibartakhali GMS	2.75	3.10	3.10	0.00	0.00	0.00	0	0.00	0	0.00
542844054	Angaria Farid madrasa to Baroia UP Com via Vatkati JHS	3.00	4.20	4.20	0.00	0.00	0.00	0	0.00	0	0.00
542844056	Dunia Basabari Khal to Arua Khuya Ghat via Adakhola HS	2.80	3.95	3.95	0.00	0.00	0.00	0	0.00	0	0.00
542844057	Mirer Hat Bridge to Uttampur Bazar via Via A.R Akon Bari	2.90	3.50	3.50	0.00	0.00	0.00	0	0.00	0	0.00
542844058	Arua Khea Ghat to S.Palot Via H/O Nurul Islam & Mofji Skdr.	3.00	5.25	5.25	0.00	0.00	0.00	0	0.00	0	0.00
542844059	N.Uttampur H/O R.Cmndr to Uttampur Bazar via C.K GPS	2.95	5.10	5.10	0.00	0.00	0.00	6	57.50	9	29.90
542844060	Samoby Hat to Niamoti Hat via Nasima Khatun JHS.	3.00	4.15	4.15	0.00	0.00	0.00	0	0.00	0	0.00
542844061	Nizamia H/O Bimol Mistry to Uttar Palot LG via H/O Nur Akon	2.55	4.09	4.09	0.00	0.00	0.00	0	0.00	0	0.00
542844062	Uttar Palot LG to Kacharibari Hat via Mahmudia D.Madrasa.	2.70	3.55	3.55	0.00	0.00	0.00	0	0.00	0	0.00
542844063	Uttar Bagri GPS to Parerhat via Dhansree river	3.00	2.75	2.75	0.00	0.00	0.00	0	0.00	0	0.00
542844064	Parerhat to Hailakati GPS	3.00	1.90	1.90	0.00	0.00	0.00	0	0.00	0	0.00
542844065	Badurtala hat to Manky-Sundor	2.95	4.10	3.83	0.28	0.00	0.00	2	13.60	13	49.21
542844066	Monkey - Badurtala Lanchghat	2.95	4.11	4.11	0.00	0.00	0.00	1	15.00	4	41.82
542844067	Badnikatihat -Afazuddin H/S.	2.95	4.92	4.92	0.00	0.00	0.00	1	1.22	3	19.30

**BASIC INFORMATION OF ROAD**

**DIVISION : BARISAL**

**DISTRICT : JHALOKATHI**

ROAD CODE	ROAD NAME	CREST WIDTH (m)	TOTAL LENGTH (Km)	SURFACE TYPE-WISE BREAK-UP (Km)				STRUCTURE		EXISTING GAP		
				EARTHEN	FLEXIBLE PAVEMENT (BC)	BRICK PAVEMENT (WBM/HBB/BFS)	RIGID PAVEMENT (CC/RCC)	NUMBER	SPAN (m)	NUMBER	SPAN (m)	
1	2	3	4	5	6	7	8	9	10	11	12	
542844068	S/s of Katakhal Hat to Bhandaria Border via H/o Shahjahan	2.44	3.50	3.50	0.00	0.00	0.00	0	0.00	0	0.00	
542844069	Beparibari Culvert to Halderkhal Khea Ghat.	2.75	1.85	1.85	0.00	0.00	0.00	0	0.00	0	0.00	
542844070	Kacharibari to Katakhal Hat via Latif Sikder house	3.05	2.95	2.95	0.00	0.00	0.00	0	0.00	0	0.00	
542844071	N/S of Katakhal Hat to Khalek shope via S.Member house	2.44	3.50	3.50	0.00	0.00	0.00	4	40.00	3	12.00	
542844072	Nalbunia Hat to Charkhal Reg NGPS via H/o Maznu membr	3.05	5.10	5.10	0.00	0.00	0.00	1	14.50	0	0.00	
542844073	Pucca pool to katakhal hat via W.Galua-Durgapur GPS	3.05	4.75	4.75	0.00	0.00	0.00	0	0.00	0	0.00	
542844074	Charakhal hat to w.charakhal GPS via Isa Farazi house	3.05	2.75	2.75	0.00	0.00	0.00	0	0.00	0	0.00	
542844075	Gazibari Bus stand to charakhal hat via H/o Khalek Mridha	3.05	2.30	2.30	0.00	0.00	0.00	0	0.00	0	0.00	
542844076	Milbari hat to Madhya Fulhar GPS via Mia Saheb house.	2.00	2.55	0.78	0.00	1.78	0.00	0	0.00	0	0.00	
542844077	Charakhal hat to Ghos bari pump hose	2.10	2.00	2.00	0.00	0.00	0.00	0	0.00	0	0.00	
542844078	Panchagram GPS to Burir bil via Khaerhat & H/o S.Mia	3.66	3.25	3.25	0.00	0.00	0.00	0	0.00	0	0.00	
542844080	Shahamir Hat to S.Putiakhal GPS	3.05	2.65	2.65	0.00	0.00	0.00	0	0.00	0	0.00	
542844081	Shahamir Hat to Puccapool via H/o Mizan shaheb	3.05	2.50	2.50	0.00	0.00	0.00	0	0.00	0	0.00	
542844082	Gazirhat Sarif Bari B/bridge to Panchagram via H/o Harun M.	3.05	2.90	2.90	0.00	0.00	0.00	0	0.00	0	0.00	
542844083	Galua R&H to Shahmir hat via Galua Peer Saheb house	3.05	2.30	2.30	0.00	0.00	0.00	0	0.00	0	0.00	
542844084	Natun hat to Jhalobari Madrasa via Amirul house	2.44	4.15	4.15	0.00	0.00	0.00	0	0.00	0	0.00	
542844085	Jhalobari madrasa to Mirerhat B/bridge via H/o Tabibur Rhmn	2.44	2.25	2.25	0.00	0.00	0.00	0	0.00	0	0.00	
542844086	Angaria H/S to Mirerhat Baily bridge.	2.90	2.55	2.55	0.00	0.00	0.00	0	0.00	0	0.00	
542844087	Nalbunia hat to Matibhangavia S.Kanudaskathi GPS	2.90	3.75	3.75	0.00	0.00	0.00	0	0.00	0	0.00	
542844088	Naiabari Khea Ghat to M.Fulhar RINGPS via M.Charakhal CPS	3.05	4.75	4.75	0.00	0.00	0.00	0	0.00	0	0.00	
542844089	Parerhat to Napitbari	3.05	3.00	3.00	0.00	0.00	0.00	0	0.00	0	0.00	
542844090	Bagri GC to Char Indropasha Aashraon	3.66	1.45	1.45	0.00	0.00	0.00	0	0.00	0	0.00	
542844091	Bashtala R&H to Napiterhat via Char Indropasha Aashraon	3.66	4.75	4.75	0.00	0.00	0.00	0	0.00	0	0.00	
542844092	Katakhal R&H -Boroia UP Com via Bhatkathi GPS	2.50	5.12	5.12	0.00	0.00	0.00	4	44.11	7	57.10	
542844094	Joger Hat to Dattabari B/bridge	3.66	3.90	3.40	0.00	0.50	0.00	3	38.00	0	0.00	
542844095	Mirerhat - Arua Kheyaghat	2.95	2.46	2.46	0.00	0.00	0.00	4	75.53	4	37.50	
542844096	Uttar Pingri R&H - Balarjore Hat GC via Srimantokathi GHS.	3.65	7.10	6.61	0.38	0.11	0.00	18	110.87	18	89.20	
542844097	Gazibari B/S(R&H) - Mirer Hat via Fakir Hat & P.Gram H/S	3.04	6.60	0.99	1.73	2.92	0.97	13	59.55	0	0.00	
542844098	Boaierhat- Niamati Kheyaghat	3.00	3.00	3.00	0.00	0.00	0.00	1	14.00	1	14.00	
542844099	Badurtala hat -Chalish Kahnia L.G	3.00	1.45	1.45	0.00	0.00	0.00	2	27.00	0	0.00	
542844100	Bagri - Mathbari UP Comp via Indropasha GPS	3.05	4.75	3.25	0.00	1.50	0.00	0	0.00	0	0.00	
542844101	Natun Hat - Mirerhat GC Road.	3.05	4.00	2.68	0.00	1.33	0.00	19	95.71	8	16.00	
542844102	Bhathkati GPS-Arua khay Ghat via Adhakhola High school.	3.66	1.95	0.36	0.00	1.59	0.00	8	23.73	0	0.00	
542844103	Sangor Moslem Akon house to Gopalpur khal via East Sangor Shimul tala Mali bari.	3.66	3.15	0.35	0.00	2.80	0.00	9	54.23	0	0.00	
542844104	Rajapur- Bhandaria R&H at Khalek shop to Afser uddin high School.	3.05	3.65	3.30	0.00	0.35	0.00	2	44.00	8	80.00	
542844105	Rajapur Podder howla to Fakir hat via Algi GPS & Chotto Kaiborthokhal Madrasha.	3.66	3.58	1.27	0.93	1.38	0.00	18	53.41	0	0.00	
<b>VILLAGE ROAD-A TOTAL: 90 Nos. Road</b>				313.66	290.12	4.48	16.65	2.42	198	1488.58	179	1051.41

**ROAD TYPE : VILLAGE ROAD-B**

542845002	Saturia Miarhat - Rambadok High School	3.05	5.78	3.83	0.00	1.95	0.00	1	1.82	12	81.70
542845005	Charakhal hat - Hawladarer Hat	3.10	3.50	3.50	0.00	0.00	0.00	5	41.00	1	12.00
542845006	Galua Pucca Bridge - Galua Mirerhat Rd.	2.90	4.57	4.07	0.00	0.50	0.00	2	16.82	6	49.82
542845007	Satani Bridge - Kathalia Thana Border	2.80	4.72	4.72	0.00	0.00	0.00	4	51.90	5	99.00
542845009	Kathakhal hat - Bathkati Jr. High School	2.00	2.36	2.36	0.00	0.00	0.00	1	1.83	3	35.50
542845013	Galua Durgapur Madrasha - Nalbunia hat	3.05	4.56	3.56	0.00	1.00	0.00	1	18.00	5	43.00
542845014	Jalakati Bandaria R&H - Monohepur Chatikhola	2.95	3.60	3.60	0.00	0.00	0.00	1	7.00	4	57.00

## BASIC INFORMATION OF ROAD

**DIVISION : BARISAL**

**DISTRICT : JHALOKATHI**

ROAD CODE	ROAD NAME	CREST WIDTH (m)	TOTAL LENGTH (Km)	SURFACE TYPE-WISE BREAK-UP (Km)				STRUCTURE		EXISTING GAP	
				EARTHEN	FLEXIBLE PAVEMENT (BC)	BRICK PAVEMENT (WBM/HBB/ BFS)	RIGID PAVEMENT (CC/RCC)	NUMBER	SPAN (m)	NUMBER	SPAN (m)
1	2	3	4	5	6	7	8	9	10	11	12
542845015	Kaunia - Jagoirhat	2.85	8.80	8.80	0.00	0.00	0.00	2	18.00	6	69.50
542845017	Barisal Khulna R&H - Sangor	3.05	1.86	1.86	0.00	0.00	0.00	0	0.00	6	36.00
542845018	Badurtala Girl's School - Hailakati Govt. Pry. School	2.85	8.55	8.55	0.00	0.00	0.00	6	63.50	7	72.90
542845020	Rajapur Bhandaria RHD- East Putiakhal GPS via Nimhowla	2.95	5.50	5.50	0.00	0.00	0.00	0	0.00	0	0.00
542845021	Rajapur Kathalia R&H - Putikhal Biswasbari Madrasha	3.65	5.31	1.31	0.00	4.00	0.00	8	41.96	2	14.50
542845022	Bagri hat - Babanipur Kheyagat	2.50	5.70	5.70	0.00	0.00	0.00	11	118.10	0	0.00
542845023	H/O Abdur Rahman - H/O Abdur Kader At Kanudaskati	2.10	5.78	5.78	0.00	0.00	0.00	0	0.00	5	46.60
542845024	Angaria to Bhatkati GHS via Shah Alam Mir House	3.00	3.00	3.00	0.00	0.00	0.00	0	0.00	0	0.00
542845025	Sakrail H/O Faruk Howlader To Sreemontokathi Girls H/S	2.44	2.25	2.25	0.00	0.00	0.00	0	0.00	0	0.00
542845026	N.Pingri-Sreemontokathi road to Bamonkhan via H/O A.Majid	3.00	1.00	1.00	0.00	0.00	0.00	0	0.00	0	0.00
542845027	H/O A.Mannaf (Pingri-Balarjor rd) to Dewolkathi Etimkhana.	2.13	3.75	3.75	0.00	0.00	0.00	0	0.00	0	0.00
542845028	Pancho Palli RINGPS to (N.Pingri-Balarjor rd) via Aoukhira H/S	2.44	1.50	1.50	0.00	0.00	0.00	0	0.00	0	0.00
542845029	Sangor H/O Ajj Tal.to H/O A.Hye via H/O Sukur Mridha.	2.44	1.75	1.75	0.00	0.00	0.00	0	0.00	0	0.00
542845030	Naikathi-Kawkhal R&H at Battala to Katipara Club	3.66	1.25	1.25	0.00	0.00	0.00	0	0.00	0	0.00
542845031	Katipara Eidgah R&H to Katipara H/S Via H/O A.Rahim Mastr	3.00	1.60	1.60	0.00	0.00	0.00	3	23.25	2	4.50
542845032	Mobarakathi club R&H to Pingri-Balarjor rd.at Keota Khabari	2.13	3.00	3.00	0.00	0.00	0.00	0	0.00	0	0.00
542845033	Bagri GPS to Ghigara via Char Sangor CPS & H/O Nasim Akon	2.75	5.00	5.00	0.00	0.00	0.00	0	0.00	0	0.00
542845034	Pingri-Balarjor rd at Ekshara to Bamankhan Com. Pry.school	2.00	2.00	2.00	0.00	0.00	0.00	0	0.00	0	0.00
542845035	Keota H/O Alamgir Haidar to Kanunia Nafis Khan house.	2.44	2.50	2.50	0.00	0.00	0.00	0	0.00	0	0.00
542845036	Saturia H/O Azahar Sardar to Saturia Rahmotia Madrasa	2.13	1.52	1.52	0.00	0.00	0.00	0	0.00	0	0.00
542845037	Club(R&H) to Ghos bari Pump house via R.pur Tehori house	3.66	3.50	3.50	0.00	0.00	0.00	0	0.00	0	0.00
542845038	Monoharpur H/S to Baro Kaibartokhal Ishak Master house.	3.05	2.00	2.00	0.00	0.00	0.00	0	0.00	0	0.00
542845039	Chatikhola to Kaibartakhal Mill Bari via H/o A.Latif Master.	3.66	5.00	5.00	0.00	0.00	0.00	0	0.00	0	0.00
542845040	Bishwas Bari Baily Bridge to H/O Altaf Ckdr via Isahakia S.Md	3.66	1.00	1.00	0.00	0.00	0.00	0	0.00	0	0.00
542845041	R.pur-Bekutia R&H at H/O Mannan Mastr to Monoharpur H/S	2.75	1.75	1.75	0.00	0.00	0.00	0	0.00	0	0.00
542845042	E.Fulhar H/o Mansur Ali to H/O Nazar Ali via Fulhar Ads. CPS	3.05	2.50	2.50	0.00	0.00	0.00	0	0.00	0	0.00
542845043	Kaibartakhal Mokles rary house to Chatikhola	3.00	2.50	2.50	0.00	0.00	0.00	0	0.00	0	0.00
542845044	East side of H/o Himu Das to W.Rajapur Via Talukdar Bari.	3.05	1.50	1.50	0.00	0.00	0.00	1	2.00	3	19.00
542845045	Rajapur-Kathalia R&H at Awal house to Poddar hawla.	2.85	2.20	2.20	0.00	0.00	0.00	0	0.00	0	0.00
542845046	R.pur-B.daria R&H at H/o Madhu Khalifa to R.Pur-k.Lia R&H	3.66	2.00	2.00	0.00	0.00	0.00	0	0.00	0	0.00
542845047	Satyanagar to Angaria Hafizia Madrasa via Farid's Madrasa	2.90	4.25	3.05	0.00	1.20	0.00	11	82.74	1	3.00
542845048	Angaria GPS(R&H) to Farid's Madrasa via Kazem halder bari.	3.00	2.50	2.50	0.00	0.00	0.00	0	0.00	0	0.00
542845049	Rajapur Pilot H/S to R.pur-Bhandaria R&H via Masum Billa Hs	2.00	1.10	1.10	0.00	0.00	0.00	0	0.00	0	0.00
542845051	H/o Mostafa Master to R.Pur-Kathalia R&H via H/o Gofur Skr	2.55	2.50	2.50	0.00	0.00	0.00	0	0.00	0	0.00
542845052	Samoby (R&H) to Natun Hat	2.50	2.20	2.20	0.00	0.00	0.00	0	0.00	0	0.00
542845053	Mirerhat Arua to Hakim,s Madrasa via H/O A.Awal	2.85	4.55	4.55	0.00	0.00	0.00	0	0.00	0	0.00
542845055	A.Malek College to H/o Rumana Fakir at ChallishKahnia	2.20	2.65	2.65	0.00	0.00	0.00	0	0.00	0	0.00
542845056	Uttampur Taltala Bazar to H/o Moksed mridha via Boyati bari	2.65	3.15	3.15	0.00	0.00	0.00	0	0.00	0	0.00
542845057	Baroia H/S to Palot Mahammadia D.madrasa via S.Sarif Bari	2.25	2.10	2.10	0.00	0.00	0.00	0	0.00	0	0.00
542845058	Galua Peer Saheb house to Panchagram madrasa.	3.00	2.25	2.25	0.00	0.00	0.00	0	0.00	0	0.00
542845059	GK H/S to Jibondashkathi GPS	3.66	2.20	2.20	0.00	0.00	0.00	0	0.00	0	0.00



## BASIC INFORMATION OF ROAD

**DIVISION : BARISAL**

**DISTRICT : JHALOKATHI**

ROAD CODE	ROAD NAME	CREST WIDTH (m)	TOTAL LENGTH (Km)	SURFACE TYPE-WISE BREAKE-UP (Km)				STRUCTURE		EXISTING GAP		
				EARTHEN	FLEXIBLE PAVEMENT (BC)	BRICK PAVEMENT (WBM/HBB/BFS)	RIGID PAVEMENT (CC/RCC)	NUMBER	SPAN (m)	NUMBER	SPAN (m)	
1	2	3	4	5	6	7	8	9	10	11	12	
542845060	Kanudaskathi Bazar to Harun Master house	3.05	2.50	2.50	0.00	0.00	0.00	0	0.00	0	0.00	
542845061	Amena Khatun RINGPS to Galua Durgapur H/S	3.05	1.65	0.00	0.00	1.65	0.00	0	0.00	0	0.00	
542845062	Kanudaskathi I.misson to Vandaria border via H/o Jalal Mia	3.66	2.25	2.25	0.00	0.00	0.00	0	0.00	0	0.00	
542845063	Islamic Misson to Kacharibari Reg NGPS	3.66	1.95	1.95	0.00	0.00	0.00	0	0.00	0	0.00	
542845064	Galua health Centre to West Galua D.pur GPS	2.75	2.75	2.75	0.00	0.00	0.00	0	0.00	0	0.00	
542845065	Indropasha H/Center to Tanzer Ali House via Indropasa GPS	2.75	2.50	2.50	0.00	0.00	0.00	0	0.00	0	0.00	
542845066	Dahasankor to Bishkhali river via Pukurizana GPS	2.75	4.15	4.15	0.00	0.00	0.00	0	0.00	0	0.00	
542845067	Monkey to Dahosankor Barek master house via Napitbari	2.75	5.10	5.10	0.00	0.00	0.00	0	0.00	0	0.00	
542845068	Aashraon to Killabari via Majid Molla house	3.05	1.75	1.75	0.00	0.00	0.00	0	0.00	0	0.00	
542845069	Bagri R&H to Aashraon project via Shah Alam house	3.05	2.75	2.75	0.00	0.00	0.00	0	0.00	0	0.00	
542845070	H/O Hiralal at Katipara - H/O Abdul Hakim At Suktagor	2.20	6.96	6.96	0.00	0.00	0.00	2	21.00	8	36.82	
542845071	Monohorpur R&H to Suktagor UP Com.	3.00	2.85	2.85	0.00	0.00	0.00	0	0.00	0	0.00	
542845073	Amin bari Bridge to Akoner hat	3.05	2.00	2.00	0.00	0.00	0.00	2	27.00	7	23.25	
542845074	Sangor hat-Balarjore	4.00	1.00	0.00	1.00	0.00	0.00	0	0.00	0	0.00	
<b>VILLAGE ROAD-B TOTAL: 62 Nos. Road</b>				194.27	182.97	1.00	10.30	0.00	61	535.92	83	704.09
<b>RAJAPUR UPAZILA TOTAL: 176 Nos. Road</b>				672.79	548.39	60.44	61.54	2.42	561	4725.12	544	2797.09