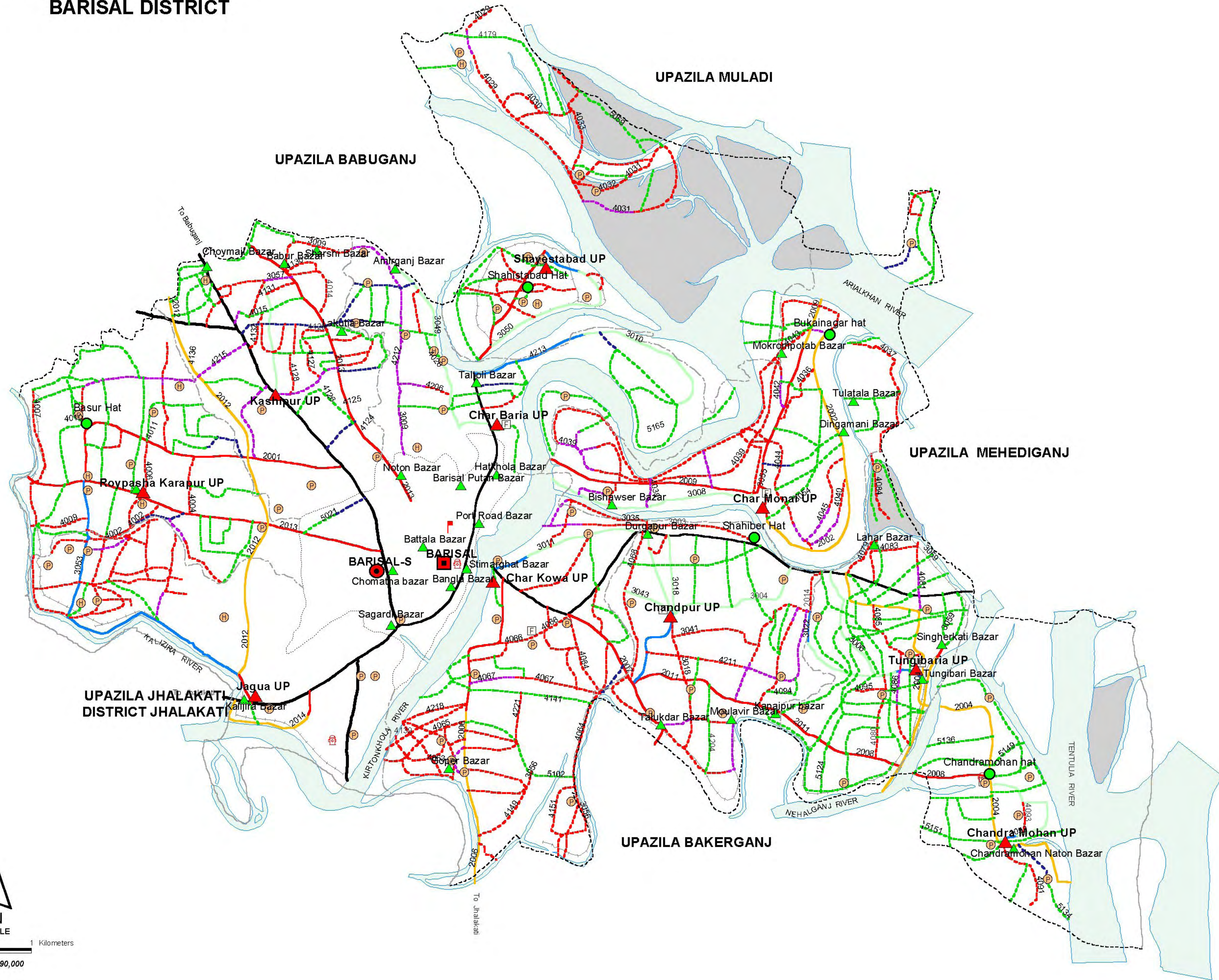


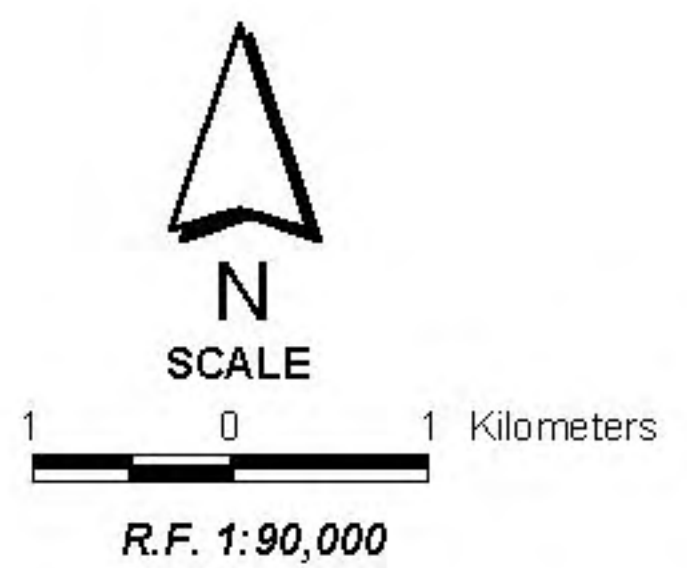
ROAD MAP BARISAL SADAR UPAZILA BARISAL DISTRICT



LEGEND

- Administrative Boundaries**
 - International Boundary
 - District Boundary
 - Upazila Boundary
 - Union Boundary
 - Municipal Boundary
- Administrative HQs**
 - District HQ
 - Upazila HQ
 - Union HQ
- Physical Infrastructures**
 - National Highways
 - Regional Highways
 - Zila Road
 - Upazila Road (Pucca)
 - Upazila Road (Katcha)
 - Union Road (Pucca)
 - Union Road (Katcha)
 - Village Road-Type-A (Pucca)
 - Village Road-Type-A (Katcha)
 - Village Road-Type-B (Pucca)
 - Village Road-Type-B (Katcha)
 - Railway Network
- Agricultural Infrastructures**
 - Road Cum Embankment
 - Embankment
- Natural Features**
 - Wide River
 - Water Bodies
 - Char
- Socio-Economic Infrastructures**
 - Growth Centre
 - Small Bazar
 - Police Station
 - Upazila Health Complex
 - Family welfare Centre
 - Community Clinic
 - Post Office
 - College
 - High School
 - Primary School
 - Madrassa

Compiled from : LGED Upazila Base Maps 1994-95, Landsat TM 1998, GPS Survey 1999 and Field Checking in May 2001
 Projection : Lambert's Conformal Conic
 PREPARED BY : GIS UNIT
 LOCAL GOVERNMENT ENGINEERING DEPARTMENT



BASIC INFORMATION OF ROAD

DIVISION : BARISAL

DISTRICT : BARISAL

ROAD CODE	ROAD NAME	CREST WIDTH (m)	TOTAL LENGTH (Km)	SURFACE TYPE-WISE BREAK-UP (Km)				STRUCTURE		EXISTING GAP	
				EARTHEN	FLEXIBLE PAVEMENT (BC)	BRICK PAVEMENT (WBM/HBB/BFS)	RIGID PAVEMENT (CC/RCC)	NUMBER	SPAN (m)	NUMBER	SPAN (m)
1	2	3	4	5	6	7	8	9	10	11	12

UPAZILA : BARISAL-S

ROAD TYPE : UPAZILA ROAD

506512001	R & H Kashipur - Popular High School via Bousher Hat	7.31	8.46	0.00	8.46	0.00	0.00	19	95.62	0	0.00
506512002	Barisal- Mehendigonj R&H - Biswasher Hat - Bukhainagar	4.88	12.00	3.87	0.10	8.03	0.00	9	81.00	0	0.00
506512004	Sheheber Hat - Singerkathi to Chandromohan Road (UZR # 517)	5.20	13.00	8.77	1.47	2.76	0.00	9	93.90	1	15.00
506512005	Taltali Kheya Ghat to Sayestabad Bazar(Fakir Bari Road) (UZR #515)	3.80	12.00	7.04	3.16	1.80	0.00	8	127.00	0	0.00
506512006	Charkawa Karnokati to Ranirhat via Napter hat, Char Aicha Poler Hat (UZR #516)	6.75	8.00	3.41	0.00	4.59	0.00	15	83.30	1	14.00
506512007	Diner hat to Talukder Hat via Bairagibari(Diner Pool - Khayerzi-Nalua Road) (UZR #532)	6.75	3.72	0.00	2.09	1.63	0.00	4	37.30	0	0.00
506512009	Hizlla-Mehendigonj-Barisal Road (UZR #510)	6.00	12.00	3.88	0.10	8.02	0.00	18	193.70	1	1.50
506512010	Barisal Karapur - Nobagram - Sharupkati road (UZR #513)	6.00	10.00	0.00	10.00	0.00	0.00	8	114.00	5	18.60
506512011	Charkawa - Bairagi Bari - Chandromohan - Tumchar (UZR #516)	7.32	10.00	4.00	6.00	0.00	0.00	7	42.00	1	180.00
506512012	Kalizira- Indrokathi-West Ruia-Madoppasha Road (UZR #511)	5.00	18.00	10.83	4.49	2.68	0.00	25	152.39	6	27.00
506512013	Barisal-Lakutia-Babuganj (UZR # 503, UZR #504)	7.32	7.50	0.00	7.50	0.00	0.00	10	68.50	0	0.00
506512014	Rupatoli-Kaligira (UZR #518)	3.66	3.50	2.54	0.00	0.96	0.00	2	22.30	1	15.00
506512015	Singherkathi (Barisal Sadar)- Kamarkhali Bazar Road. (UZR #536)	5.50	6.00	5.70	0.00	0.30	0.00	3	14.20	0	0.00

UPAZILA ROAD TOTAL: 13 Nos. Road

124.18 50.04 43.37 30.77 0.00 137 1125.21 16 271.10

ROAD TYPE : UNION ROAD

506513001	Kalizira -Sher-E-Bangla-Pachgaon-Popular High School	3.04	8.00	0.00	0.00	8.00	0.00	1	3.00	0	0.00
506513006	Tungbaria U.P.Office - Shaheber Hat Via Bisharad	2.87	3.51	2.51	1.00	0.00	0.00	4	28.49	0	0.00
506513008	Gilatoli Kheyaghat- Biswasher hat via Model Madrasha	3.65	5.50	4.80	0.00	0.70	0.00	4	7.52	0	0.00
506513011	Charkawa kheyaghat - Durgapur hat	2.92	4.28	3.48	0.00	0.80	0.00	5	44.94	2	2.00
506513018	Chandpura Bairagibari RHD - Durgapur hat via Chanpura UP	2.40	3.99	3.99	0.00	0.00	0.00	1	1.30	4	8.00
506513022	Singherkati -Shaheberhat via Somraji	3.00	4.30	0.00	1.10	3.20	0.00	2	10.00	1	9.00
506513043	Durgapur Sonali Poll - UP.Office	3.00	1.46	1.46	0.00	0.00	0.00	0	0.00	0	0.00
506513049	Charbaria UP Office - Amirgonj Hat Via Taltali Bazar	3.50	6.00	4.99	0.01	1.00	0.00	2	20.00	0	0.00
506513050	Sayestabad UP Office (Bazar) - Taltali Kheyaghat Via Hobinagar GPS	3.00	5.67	4.16	0.01	1.50	0.00	1	40.00	7	60.34
506513051	Chandpura UP Office -Shaheber hat	2.75	4.00	2.00	0.00	2.00	0.00	3	6.62	7	18.00
506513052	Chandromohan U.P.Office - Bheduria launch ghat via Chandromohan GC	2.65	3.00	2.25	0.00	0.75	0.00	1	19.70	2	13.00

UNION ROAD TOTAL: 11 Nos. Road

49.71 29.64 2.12 17.95 0.00 24 181.57 23 110.34

ROAD TYPE : VILLAGE ROAD-A

506514002	Popular high school - Dharmadi BIP via Pachgaon Bazar	3.65	3.75	0.00	0.00	3.75	0.00	6	48.98	4	18.75
506514004	Dharmadi Mollar Bari - Rashid Chairman Bari Bridge	2.00	3.90	3.90	0.00	0.00	0.00	5	36.16	1	5.00
506514006	Raipasha H/S - kulakana Son Field Via Fakir Hat	3.00	2.50	1.20	0.00	1.30	0.00	5	24.94	1	1.82
506514007	North karapur BIP Pump Shed - South karapur Kheya Ghat Azim Uddin How.Bari	2.70	4.43	4.43	0.00	0.00	0.00	3	35.75	4	93.00
506514009	Karapur Chandar mia Bari - North Karapur Seraj Howlader Bari	2.15	1.54	1.54	0.00	0.00	0.00	3	46.00	2	22.00
506514010	Karapur Mirdhabari - Miabari bridge Via Basur Hat	3.62	2.15	2.15	0.00	0.00	0.00	0	0.00	3	17.73
506514011	Shibpasha Sarder bari - Sholna Tarunclub	3.60	2.18	1.18	0.00	1.00	0.00	1	11.00	3	29.50
506514014	Shurshi BIP - Jharjharla tola hat	2.89	2.25	2.25	0.00	0.00	0.00	2	20.00	0	0.00
506514015	Mogorpara GPS - R&H	2.75	1.50	1.50	0.00	0.00	0.00	1	1.50	0	0.00
506514026	kagasura H/S - Amirgonj Bazar	3.50	1.00	1.00	0.00	0.00	0.00	1	12.00	0	0.00

BASIC INFORMATION OF ROAD

DIVISION : BARISAL

DISTRICT : BARISAL

ROAD CODE	ROAD NAME	CREST WIDTH (m)	TOTAL LENGTH (Km)	SURFACE TYPE-WISE BREAK-UP (Km)				STRUCTURE		EXISTING GAP	
				EARTHEN	FLEXIBLE PAVEMENT (BC)	BRICK PAVEMENT (WBM/HBB/ BFS)	RIGID PAVEMENT (CC/RCC)	NUMBER	SPAN (m)	NUMBER	SPAN (m)
1	2	3	4	5	6	7	8	9	10	11	12
506514029	Sayestabad Ramkathi Kheya Ghat - Hayetshar Fultala Bazar Via Abdul Latif Sarder bari	3.35	5.37	3.83	0.00	1.54	0.00	4	68.00	0	0.00
506514030	Kamarpara - Dibakor	2.80	1.56	1.56	0.00	0.00	0.00	0	0.00	1	17.00
506514031	Ramkati - Ramkati Bazar Via Panbaria Adarsha Gram & Panbaria Madrasha	2.86	6.16	5.16	0.00	1.00	0.00	4	29.75	5	35.00
506514032	Minapara School - Churaman hat	2.75	1.04	1.04	0.00	0.00	0.00	3	46.00	0	0.00
506514033	Churamon hat -Mehendhigonj Border Via Kayla Nadir Bridge, Dighalipara (Naderer Varani)	3.50	2.80	0.00	0.00	2.80	0.00	1	115.00	0	0.00
506514036	Dingamanik Fakir bari - DC road	1.61	4.25	4.25	0.00	0.00	0.00	0	0.00	0	0.00
506514037	Bukhainagor Ferry Ghat - Char Bukhainagor	3.65	6.00	6.00	0.00	0.00	0.00	2	15.00	3	4.82
506514039	Gilatali Kheya ghat - Charmohoni Madrasha	2.52	4.50	3.50	1.00	0.00	0.00	1	12.00	1	0.91
506514040	Shaheber hat - Cluster Village	3.00	3.50	1.50	0.00	2.00	0.00	0	0.00	2	22.00
506514041	Charmonai UP office - Chormonai road	2.77	3.00	3.00	0.00	0.00	0.00	2	11.22	1	1.21
506514042	Gilatali Bukhainagor - Makramprotab Hat	2.95	2.50	1.50	1.00	0.00	0.00	0	0.00	0	0.00
506514043	Bukhai Nagor GC - Charmonai launch ghat	2.34	7.34	6.34	1.00	0.00	0.00	2	15.20	1	13.00
506514044	Shaheber hat - Charmonai madrasha	3.20	3.12	2.12	1.00	0.00	0.00	1	1.22	4	13.41
506514045	Shaheber hat - Tulatala hat	2.80	2.90	1.90	0.00	1.00	0.00	4	18.50	1	6.00
506514064	Charkawa UP Office - Charkaramji Asrayn Project Via Diner Pry. school,Ghoper Hat	3.09	7.40	7.40	0.01	0.00	0.00	5	30.32	0	0.00
506514065	Charkawa Community Center - karnakati	2.96	6.86	6.86	0.00	0.00	0.00	1	21.00	6	23.94
506514066	Nepter hat - Diner pry.school	2.58	2.40	2.40	0.00	0.00	0.00	5	130.82	0	0.00
506514067	Char Aicha Gazi Bari School - Ghoper hat (West Side)	3.50	3.00	1.93	0.00	1.07	0.00	3	4.63	0	0.00
506514071	Charmonai UP Office (Biswaser hat) - Tulatala Hat Via Dingamanik Bridge	2.60	5.00	5.00	0.00	0.00	0.00	1	0.91	5	4.55
506514078	Patang - Shaheber hat	3.10	2.57	1.57	0.00	1.00	0.00	1	2.00	2	5.91
506514080	Patang - Nehalgonj	3.00	2.00	0.00	0.00	2.00	0.00	2	27.00	0	0.00
506514081	Tungbaria Miar hat - Shingherkati-Laharhat.	2.00	3.00	0.00	0.00	3.00	0.00	2	13.91	2	1.82
506514083	Tungbaria H.school - Miar Hat	2.80	2.18	2.18	0.00	0.00	0.00	0	0.00	3	2.73
506514084	Charkeutia - Badiullah	3.00	1.88	1.88	0.00	0.00	0.00	1	9.15	2	2.74
506514085	Somraji Pry.school - Singherkati	2.65	2.40	2.40	0.00	0.00	0.00	2	13.91	4	6.10
506514086	Singherkati U.P - Dauatala hat	3.35	2.85	0.85	1.50	0.50	0.00	1	2.36	4	3.61
506514091	Tumchar hat - South Tumchar	2.80	1.50	1.50	0.00	0.00	0.00	1	15.00	2	11.00
506514092	Veduria launch ghat - East Veduria	2.53	0.86	0.86	0.00	0.00	0.00	0	0.00	2	17.00
506514094	Singherkati Eusuf Akan Bari-Miajan Dargha Bari	2.00	0.70	0.70	0.00	0.00	0.00	0	0.00	1	3.00
506514095	Singherkati H/S-Nurbano Eatimkhana	5.00	1.00	1.00	0.00	0.00	0.00	0	0.00	0	0.00
506514096	Singherkati Montu Master bari-Saijuddin How.bari	5.00	1.00	1.00	0.00	0.00	0.00	0	0.00	1	3.00
506514098	Singherkati Kamal Khan Dokan-DC Road	2.00	0.72	0.72	0.00	0.00	0.00	0	0.00	0	0.00
506514100	Patang BIP-Malek Hazi Via Satghar	2.00	1.00	1.00	0.00	0.00	0.00	0	0.00	1	3.00
506514101	Patang Rashid Khan Bridge- Sukharanjan Master Bari	2.00	1.00	1.00	0.00	0.00	0.00	0	0.00	1	15.00
506514102	Chashi Patang Bus Stand-Nisatala Via Azalia Dighi	3.00	2.40	2.40	0.00	0.00	0.00	0	0.00	3	12.00
506514103	Patang Fazla Ali Khan Bari- Adarsha Gram via Bepari bari	2.00	0.90	0.90	0.00	0.00	0.00	0	0.00	0	0.00
506514104	Patang GPS Pool-Sharif Bari- Bhery	2.00	0.80	0.80	0.00	0.00	0.00	0	0.00	0	0.00
506514105	Patang School-Jaliar Bari Pol-via Mujaffar Hazi Bari	3.00	2.50	2.50	0.00	0.00	0.00	1	18.50	0	0.00
506514106	Shahid Ziaur Rahman Collage-Memania khal via Kader How.	3.00	1.00	1.00	0.00	0.00	0.00	0	0.00	2	6.00
506514107	Bisharad Napit Barir Pol-Zinukha Bari	3.40	2.50	2.50	0.00	0.00	0.00	0	0.00	2	9.00
506514108	Bisharad Arman Hazi Bari-Munshi Bari via Jamila Khatun Eatimkhana	3.00	1.50	1.50	0.00	0.00	0.00	0	0.00	0	0.00
506514109	Somraji BIP-Araz Ali Bari Pol	3.00	2.00	2.00	0.00	0.00	0.00	0	0.00	1	6.00
506514110	Somraji C&B Road-Abser Khan House to Kasem How.Bari	2.70	1.00	1.00	0.00	0.00	0.00	0	0.00	0	0.00
506514111	Char Nehalgonj GPS-C&B Road via Amjed Khan Bari	2.00	1.00	1.00	0.00	0.00	0.00	0	0.00	0	0.00
506514112	Mannan How. Bari- Dhopakati Zila Parishad Road via Fakir Bari	3.00	2.00	2.00	0.00	0.00	0.00	0	0.00	1	3.00
506514113	Tungbaria Miarhat-Molla Bari -C&B	3.00	1.20	1.20	0.00	0.00	0.00	2	21.00	1	3.00
506514114	Tungbaria School to natun hat	3.00	1.00	1.00	0.00	0.00	0.00	0	0.00	0	0.00
506514115	Narokati GPS-C&B Road	2.00	0.70	0.70	0.00	0.00	0.00	0	0.00	0	0.00
506514116	Narokati Altaf Mollah Bari-Moslem How.Dokan via GPS	3.00	0.70	0.70	0.00	0.00	0.00	0	0.00	0	0.00
506514117	Narokati Tapan Babur Bari - Tungbaria H/S Via Amjed Bari	2.00	1.00	1.00	0.00	0.00	0.00	0	0.00	2	4.00

BASIC INFORMATION OF ROAD

DIVISION : BARISAL

DISTRICT : BARISAL

ROAD CODE	ROAD NAME	CREST WIDTH (m)	TOTAL LENGTH (Km)	SURFACE TYPE-WISE BREAK-UP (Km)				STRUCTURE		EXISTING GAP	
				EARTHEN	FLEXIBLE PAVEMENT (BC)	BRICK PAVEMENT (WBM/HBB/BFS)	RIGID PAVEMENT (CC/RCC)	NUMBER	SPAN (m)	NUMBER	SPAN (m)
1	2	3	4	5	6	7	8	9	10	11	12
506514119	Shaheber Hat Razzak Miar Pol-Miarhat via Natun Hat	3.20	2.40	2.40	0.00	0.00	0.00	1	2.00	0	0.00
506514120	Bisarad C&B-Baraikandi C&B Road via Patang Bipin Doctor bari	3.00	5.10	5.09	0.01	0.00	0.00	2	17.00	4	8.00
506514123	Barisal Lakutia Road near Ensan House - East Bilbabari P/S	2.29	0.60	0.60	0.00	0.00	0.00	2	21.15	0	0.00
506514124	Barisal Lakutia Road near Tulatala-Hakim Members House	2.29	0.50	0.50	0.00	0.00	0.00	1	18.00	0	0.00
506514125	Barisal Lakutia near Cement Poll- Jabbar How.House	2.29	0.80	0.80	0.00	0.00	0.00	1	18.00	0	0.00
506514126	Barisal Lakutia near Sharsi Rahim Box House-Cement Poll Road via Bihangal Madrasha	2.30	1.00	1.00	0.00	0.00	0.00	1	1.00	0	0.00
506514127	Gariarpar Jharjriatala Road near A.Khalek Mazi house-Jabbar Sarder Bari	3.00	1.20	1.20	0.00	0.00	0.00	0	0.00	0	0.00
506514128	Lakutia Chowmatha Road near Monosa Bari- Cement Poll Road	3.00	1.10	1.10	0.00	0.00	0.00	0	0.00	0	0.00
506514129	Kashipur Cement Poll Road Near Shajahan Khan House-Chowmatha Road near Runu Kazi Bari via Misrir Dhighti	3.00	1.12	1.12	0.00	0.00	0.00	0	0.00	0	0.00
506514130	Kashipur Sharshi Sohorab Chowkider Bari - Lakutia Hat via BIP PImp House	2.29	2.00	2.00	0.00	0.00	0.00	2	19.50	0	0.00
506514131	Barisal Lakutia Road near Eatim khana-Sharshi Dhighti	3.00	0.40	0.40	0.00	0.00	0.00	0	0.00	0	0.00
506514132	Barisal Dhaka Road near Talukder Bari Mosque-Mogorpara School via Jamtala Mosque	2.29	2.00	2.00	0.00	0.00	0.00	0	0.00	0	0.00
506514133	Kashipur Jharjriatala-Gariarpar Road near Karim Khan House-Taleb How.House.	3.00	0.96	0.96	0.00	0.00	0.00	0	0.00	0	0.00
506514134	Barisal Dhaka RHD near Amir Molla house to Mogorpara Road	2.29	0.40	0.40	0.00	0.00	0.00	0	0.00	0	0.00
506514135	Charbaria Shafi Miar Graze to Taltali Road	2.90	0.80	0.80	0.00	0.00	0.00	0	0.00	0	0.00
506514136	Kashipur Kolasgram Govt.Pry.School-Nur Mohammad House	2.40	0.50	0.50	0.00	0.00	0.00	0	0.00	0	0.00
506514137	Kashipur - Chowmatha - Lakutia	4.25	1.60	0.00	1.60	0.00	0.00	1	2.50	0	0.00
506514139	Char Aicha Kheya Ghat to Altaf How. Bari via Mollah Bari	2.50	1.60	1.60	0.00	0.00	0.00	4	28.56	0	0.00
506514140	Karnokati Red Crecent to Karnokati Anowar Hossain Bari	2.50	1.20	0.00	0.00	1.20	0.00	0	0.00	0	0.00
506514141	Karnokati Shahalom Sikder Bari-Dulal Fakir Bari Road	2.00	1.40	1.40	0.00	0.00	0.00	2	4.25	0	0.00
506514143	Karnokati Lichu Dokan- Nannu Sharif Bari	3.50	0.90	0.90	0.00	0.00	0.00	0	0.00	0	0.00
506514144	Karnokati Jabbar Bari-Bhuia Bari Madrasha-Kalam Khan Bari-Lichu Dokan	3.50	1.75	1.75	0.00	0.00	0.00	1	3.00	0	0.00
506514146	Charkawa Eunus How. Bari - Charkawa Kheya Ghat	3.00	1.00	1.00	0.00	0.00	0.00	0	0.00	0	0.00
506514147	Charkawa Malek Sarif House - CharAicha Basu Pal HUse	2.50	1.11	1.11	0.00	0.00	0.00	0	0.00	0	0.00
506514148	Durgapur Kerani Bari Poll - Khontakhali H/S	3.50	1.00	1.00	0.00	0.00	0.00	1	7.00	0	0.00
506514149	Karnokati Abbas Khan Dokan-Karnokati Kazi Bari	2.75	1.65	1.65	0.00	0.00	0.00	3	24.86	0	0.00
506514150	Diner Tulatala - Biller Poll Road	3.00	0.51	0.51	0.00	0.00	0.00	1	5.00	0	0.00
506514151	Charkaramji H/S - Charkaramji Munsur How Bari Via Mahabub Member Bari	2.75	0.70	0.70	0.00	0.00	0.00	0	0.00	0	0.00
506514157	Diner Anaet Sikder Bari- Padma Pukur	2.50	0.55	0.55	0.00	0.00	0.00	0	0.00	0	0.00
506514158	Diner Farazi Bari - Pedkata Mallik Bari	3.00	0.70	0.70	0.00	0.00	0.00	2	11.00	0	0.00
506514159	Diner Ebtadai Madrasha-Kundu Barir Poll	2.00	0.60	0.60	0.00	0.00	0.00	0	0.00	0	0.00
506514163	Charkawa Baraitala Mosque-Charkawa Maydan	3.00	1.50	1.50	0.00	0.00	0.00	3	18.00	0	0.00
506514164	Charkawa Satani Tolar Ghat - Poll Ghat Jame Mosque	5.00	2.00	1.00	0.00	1.00	0.00	0	0.00	0	0.00
506514166	Chandpura Kerani Bari Pol- Chandpura Maksuda Member Bari River Side Via Mazid How. Hat	3.00	3.45	3.45	0.00	0.00	0.00	1	3.00	0	0.00
506514167	Charmonai Mira Bari Lanchghat - Kadam Ali Daroga Bari Road	3.00	1.30	0.30	1.00	0.00	0.00	0	0.00	0	0.00
506514168	Saluka Farfariatala Omor Sikder Bari-Afzal Chowkider Bari Road	2.44	0.80	0.80	0.00	0.00	0.00	0	0.00	1	2.00
506514169	Charkhanam Shajahan How.Bari-Sobahan How.bari Carpeting Road	2.44	0.60	0.60	0.00	0.00	0.00	0	0.00	0	0.00
506514170	Pasurikati Chanderhat - RHD via Sikder bari,Khandokar Bari	2.29	2.35	1.73	0.00	0.63	0.00	1	12.00	0	0.00
506514171	Gilatali Kheya Ghat - Bukhainagor Bhery via Tarapada Bari,Charmonai Madrasha-Kaligonj Bazar	3.65	16.00	16.00	0.00	0.00	0.00	5	54.00	0	0.00
506514172	Bukhainagor Bridge -Howlader Bari	3.65	1.00	1.00	0.00	0.00	0.00	0	0.00	0	0.00
506514173	Charmonai Basur Bari - Munshi Bari RHD	2.44	1.00	0.00	1.00	0.00	0.00	0	0.00	0	0.00
506514174	Charmonai Chander Hat - DC Road Via Cgar Hogla GPS	3.65	1.00	1.00	0.00	0.00	0.00	0	0.00	0	0.00

BASIC INFORMATION OF ROAD

DIVISION : BARISAL

DISTRICT : BARISAL

ROAD CODE	ROAD NAME	CREST WIDTH (m)	TOTAL LENGTH (Km)	SURFACE TYPE-WISE BREAK-UP (Km)				STRUCTURE		EXISTING GAP	
				EARTHEN	FLEXIBLE PAVEMENT (BC)	BRICK PAVEMENT (WBM/HBB/ BFS)	RIGID PAVEMENT (CC/RCC)	NUMBER	SPAN (m)	NUMBER	SPAN (m)
1	2	3	4	5	6	7	8	9	10	11	12
506514175	Charmonai How. Bari -Mridha Bari Mosque Via Char Hogla H/S	2.44	1.00	0.00	0.00	1.00	0.00	1	2.00	0	0.00
506514176	Charmonai UP West Side of Model Madrasha - North side Bheri Via Biswas Bari & RHD	3.65	1.25	0.00	0.00	1.25	0.00	1	1.80	0	0.00
506514177	Chatua Shafi Howlade rDokan - Shajahan Mollik bari Via smail Mallik Bar	3.00	1.50	1.50	0.00	0.00	0.00	2	33.00	1	10.00
506514178	Kamarpara Jhamjham Mollah Bari - Kader Howlader Howlader Bari	3.00	1.10	1.10	0.00	0.00	0.00	1	7.00	0	0.00
506514179	Muladi Boundary - Kayla Nadir Bridge via Sattar Bepari Bari	3.65	4.90	4.90	0.00	0.00	0.00	2	34.00	1	18.00
506514180	Sayestabad Naderer Varani - Mujahar Rari Bari	3.00	0.85	0.85	0.00	0.00	0.00	0	0.00	0	0.00
506514181	Hobinagor Oajed Ali Howlader Bari - Hobinagor Lanch Ghat	3.00	0.66	0.66	0.00	0.00	0.00	0	0.00	0	0.00
506514182	Ramkati Sekander Howlader Bari - Alam Master Bari	3.00	1.10	1.10	0.00	0.00	0.00	1	60.00	0	0.00
506514183	Sayestabad School Field - Majumder Bari Poll	2.44	0.65	0.65	0.00	0.00	0.00	0	0.00	0	0.00
506514184	Sayestabad Miah Bari Poll - After Ali Bari	2.80	0.88	0.88	0.00	0.00	0.00	1	7.00	0	0.00
506514185	Sayestabad Bazar - Sluitge Ghet	3.65	1.53	1.53	0.00	0.00	0.00	2	27.50	0	0.00
506514186	Sayestabad Iron Bridge - Munshi Bari	3.65	0.70	0.70	0.00	0.00	0.00	0	0.00	0	0.00
506514187	Sayestabad Aziz Khalifa Bari - Hatem Mazi Bridge	3.65	0.70	0.70	0.00	0.00	0.00	2	23.80	0	0.00
506514188	Panbaria Araj Ali Sarder Bridge - Barek Sikder Bari	3.00	1.50	1.50	0.00	0.00	0.00	1	30.00	0	0.00
506514189	Jagua Hogla School - Najar Ali Chaprashi House Via M.A.School	3.04	5.15	4.64	0.01	0.50	0.00	4	41.00	0	0.00
506514190	Jagua Sher-E-Bangla Hat - Jashim Uddin Talukder House	3.12	1.45	1.45	0.00	0.00	0.00	1	3.00	0	0.00
506514191	Jagua Sher-E-Bangla Hat - Jashim Uddin Talukder Bari Via Khayerdia	3.04	1.00	1.00	0.00	0.00	0.00	1	3.00	0	0.00
506514192	Jagua Sher-E-Bangla Talukder Bari Road -Taher Ali Sarder Bari Via Khayerdia Regd.P/S	3.04	1.10	1.10	0.00	0.00	0.00	0	0.00	0	0.00
506514193	Jagua Panchgaon Bazar - Jomadder Bari Via A.Halim Khan House	2.29	1.00	1.00	0.00	0.00	0.00	2	6.00	0	0.00
506514194	Jagua Union Connecting Road from Bamnikathi Dulal Howlader House - Panchgaon -Sher-E-Bangla Hat road near Amir Hossain House.	2.29	2.80	2.80	0.00	0.00	0.00	1	8.00	0	0.00
506514195	Jagua Jashim Uddin Talukder House - Darul Emdadia Madrasha	2.29	1.00	1.00	0.00	0.00	0.00	2	15.00	0	0.00
506514196	Jagua Mollah Dokan - Amir Hossain House near Taher Ali Bari to Panchgaon Bazar Road	2.25	1.10	1.10	0.00	0.00	0.00	1	3.00	0	0.00
506514197	Jagua Hogla - Chandipur M.A.School road near Mannan Sarder House to Amir Hossain House	2.60	1.50	1.50	0.00	0.00	0.00	2	4.10	0	0.00
506514198	Jagua Bamnikati East Side of Khalifa Bari - Hogla School	2.50	1.50	1.50	0.00	0.00	0.00	0	0.00	0	0.00
506514199	Jagua Hogla Chowdhury Bari - Rayer Khal ViaH/O Makhon Shill	3.00	0.50	0.50	0.00	0.00	0.00	0	0.00	0	0.00
506514200	Jagua Hogla School - Rayer Khal	2.29	1.60	0.60	0.00	1.00	0.00	1	12.00	0	0.00
506514202	Kalizira Baridge -South Jagua Reg. Pry School	2.90	1.00	0.00	1.00	0.00	0.00	0	0.00	0	0.00
506514203	Chowmata-Diapara High School	2.90	2.00	0.00	2.00	0.00	0.00	0	0.00	0	0.00
506514204	North side of Moulavir hat to the house of Asalat khan via Kundial Para Hazi Bari	3.66	6.00	6.00	0.00	0.00	0.00	2	6.00	0	0.00
506514205	CharAicha Mahabub Khandokar Bari to Sayestabad Islamia Madrasha.	3.00	1.50	1.50	0.00	0.00	0.00	2	15.00	0	0.00
506514206	Shapania GPS to Motasar Textile Road.	1.50	1.50	1.00	0.50	0.00	0.00	1	0.00	1	1.00
506514208	South side H/O Anil Doctor to Potang School via H/O Abdul Jalil at Dhopakathi.	3.00	3.00	3.00	0.00	0.00	0.00	0	0.00	3	8.00
506514209	Chandpura Shoner Mosque - Durgapur Pry. School	2.66	4.30	2.80	0.00	1.50	0.00	1	1.22	0	0.00
506514210	Charkawa Nayani - Shaheber Hat via Durgapur Hat	3.66	7.17	6.17	0.00	1.00	0.00	5	32.36	0	0.00
506514211	Shaheber Hat to Bairagirbari Via Gourchandar Bridge	2.55	5.93	1.30	0.00	4.63	0.00	5	29.20	4	28.73
506514212	Textile-Lakutia Road via Amirgonj Bazar	4.26	6.30	2.40	3.90	0.00	0.00	5	36.00	0	0.00
506514213	Taltoli Bazar- Lamchari hat	3.03	6.43	3.42	0.01	3.00	0.00	2	21.83	1	1.83
506514214	Kashipur -Six mile - Lakutia	3.04	2.57	1.07	0.00	1.50	0.00	3	8.90	0	0.00
506514215	C&B Raintreetala - Bousher hat(RHD) via Sholna hat	2.40	6.57	2.57	4.00	0.00	0.00	16	51.63	0	0.00
506514216	Dharmadi Molla's bridge -Maydan Khola Via Katurakati Salam Khandokar House	3.66	4.40	2.90	1.00	0.50	0.00	5	43.50	0	0.00
506514217	Charkawa Chowmatha Bazar to Khasru Miar Brick Field via Talukder Bari	3.00	2.70	2.70	0.00	0.00	0.00	3	7.50	0	0.00
506514218	Karnokati Poller Hat to Sarwar Chowkider Bari	3.50	2.00	2.00	0.00	0.00	0.00	2	19.74	0	0.00

BASIC INFORMATION OF ROAD

DIVISION : BARISAL

DISTRICT : BARISAL

ROAD CODE	ROAD NAME	CREST WIDTH (m)	TOTAL LENGTH (Km)	SURFACE TYPE-WISE BREAK-UP (Km)				STRUCTURE		EXISTING GAP		
				EARTHEN	FLEXIBLE PAVEMENT (BC)	BRICK PAVEMENT (WBM/HBB/BFS)	RIGID PAVEMENT (CC/RCC)	NUMBER	SPAN (m)	NUMBER	SPAN (m)	
1	2	3	4	5	6	7	8	9	10	11	12	
506514219	Char Aicha Mollar Hat Kheya Ghat to Board School via Jokkhali	3.15	3.60	3.60	0.00	0.00	0.00	5	41.50	0	0.00	
506514220	Karnokati Natun Hat to Chaprashi Bari Via Sapai Bari Mosque	3.50	1.76	1.76	0.00	0.00	0.00	0	0.00	0	0.00	
506514221	Karnokati Bhuia Bari Madrasha to Chowdhuri Hat	3.25	1.00	1.00	0.00	0.00	0.00	2	42.60	0	0.00	
506514222	Karnokati Puraton Hat to Char Aicha Sabuj Member Bari	3.50	1.69	1.69	0.00	0.00	0.00	1	22.84	0	0.00	
506514223	Charkaramji Asrawn Prokalpo to Charkaramji Bazar	3.00	1.60	1.60	0.00	0.00	0.00	2	8.37	0	0.00	
506514224	Diner Soner Mosque Hat to Diner Mutain Bari	3.25	0.60	0.60	0.00	0.00	0.00	1	11.00	0	0.00	
506514225	Charkawa Satani Vasan Fakir Dokan to Janatar Hat-Lanch Doc.	3.50	2.25	2.25	0.00	0.00	0.00	1	10.50	0	0.00	
506514226	Karnokati Baherchar to West Charamodi Bazar Connecting Road	1.50	1.00	1.00	0.00	0.00	0.00	0	0.00	0	0.00	
506514227	Talukdar Hat-Moulovir hat	3.50	4.60	4.60	0.00	0.00	0.00	4	35.00	0	0.00	
506514228	Chandpura Mazid hat - Shaheber Hat Road Via Khontakhali School	7.00	4.05	1.90	1.04	1.12	0.00	7	59.30	0	0.00	
506514229	Moulavir hat Dhopa Barir More - Shaheber hat Gabtala Via Biswash Bari	3.50	3.72	3.22	0.01	0.49	0.00	1	15.00	0	0.00	
506514230	Moulavir Hat-Talukder hat College Via Gaznir Dighi	4.50	2.64	1.87	0.00	0.77	0.00	4	15.20	0	0.00	
506514231	Durgapur R&H Mr.Malek House - Durgapur Bazar Makhon Ghos House	2.00	0.90	0.90	0.00	0.00	0.00	0	0.00	0	0.00	
506514232	Talukder Hat - Bairagi Bari Via River Side	3.00	1.73	1.73	0.00	0.00	0.00	3	30.50	0	0.00	
506514233	Sher-E-Banglla Hat to Basha Bari Via Girls School	3.04	3.00	3.00	0.00	0.00	0.00	1	10.00	0	0.00	
VILLAGE ROAD-A TOTAL: 159 Nos. Road				354.44	288.81	22.58	43.04	0.00	227	2044.44	101	525.11

ROAD TYPE : VILLAGE ROAD-B

506515001	Makharkati Answar Ali House - Ibrahim talukder Bari Bridger	3.00	2.88	2.88	0.00	0.00	0.00	0	0.00	5	38.50
506515002	Raipasha H.school - Karapur Adam Ali Hawladar Bari Via Hazi Bari & Mridha Bari	3.00	2.50	2.50	0.00	0.00	0.00	0	0.00	3	2.73
506515004	Daharmadi Kalam Member Barir South East Corner Bridge - Dharmadi BIP	3.60	1.00	1.00	0.00	0.00	0.00	1	14.00	2	34.00
506515005	Solna Moshorrof Razer Bari - Gharamibari	3.00	1.25	1.25	0.00	0.00	0.00	0	0.00	1	18.00
506515006	Mongalhata Majid Bari - Karamja Sardar house Via Talukder Bari	3.00	2.45	2.45	0.00	0.00	0.00	0	0.00	4	44.50
506515007	Shibpasa - Badamtala - Solna Talukder Bari Via Abu Police Bari	3.60	3.75	2.75	0.00	1.00	0.00	1	8.00	4	40.25
506515008	Rayppasha North Side of Popular H.School Bridge - Mia bari Madrasha	3.00	0.90	0.90	0.00	0.00	0.00	2	3.60	0	0.00
506515011	West Solna Pry.School - Baushar hat	2.35	1.26	1.26	0.00	0.00	0.00	2	7.00	0	0.00
506515012	North Karapur Sikderbari Mosque - Hazi bari	3.65	1.70	1.70	0.00	0.00	0.00	1	13.00	1	2.50
506515015	Lakutia - Nilkhola Dighi	1.80	2.84	2.84	0.00	0.00	0.00	6	48.16	0	0.00
506515016	Chowmatha near Hasem Mazi house - Lakutia A.G firm	2.44	3.80	3.80	0.00	0.00	0.00	3	6.20	0	0.00
506515021	Natullahbad - kudghata	3.02	2.40	1.51	0.00	0.89	0.00	0	0.00	5	13.32
506515041	Jharjariatala-Kagasura Road	4.26	2.10	0.60	1.50	0.00	0.00	1	10.00	0	0.00
506515046	North Karapur Sharif bari - H/O A, Razzak Member	3.00	1.45	1.45	0.00	0.00	0.00	2	19.20	0	0.00
506515055	Sayestabad Bazer - Biswas Bari	1.75	2.05	2.05	0.00	0.00	0.00	3	67.90	0	0.00
506515056	Mokramprotab hat - Chapiladi Via Rajapur	3.00	2.08	2.08	0.00	0.00	0.00	2	3.13	0	0.00
506515057	Taltali - Sayestabad Bazar Via West Char Aicha	2.98	4.57	4.57	0.00	0.00	0.00	5	43.87	0	0.00
506515058	Charicha River - West Charaicha Via Char Aicha 3 GPS	3.00	2.00	2.00	0.00	0.00	0.00	0	0.00	5	4.55
506515059	Churaman - Kathkanda Road	2.95	2.61	2.61	0.00	0.00	0.00	1	0.91	3	35.00
506515060	Rajapur - Kaliganj	2.75	1.00	1.00	0.00	0.00	0.00	0	0.00	0	0.00
506515061	R&H - R/H Javed Ali School	2.80	2.00	1.00	1.00	0.00	0.00	1	13.00	0	0.00
506515067	Chargopalpur - Chatua Road	2.58	1.90	1.84	0.00	0.06	0.00	1	19.00	2	3.28
506515068	Chargopalpur Lunchghat - Bholanather Hat	2.50	2.86	1.86	0.00	1.00	0.00	3	54.42	0	0.00
506515070	Gilatali - Pasuaikati	2.75	3.00	2.00	1.00	0.00	0.00	0	0.00	0	0.00
506515071	Makramprotab - Dingamanik	2.78	3.00	3.00	0.00	0.00	0.00	5	19.20	0	0.00
506515072	Bukhainnagor - Panchayetbari	2.50	2.90	2.90	0.00	0.00	0.00	0	0.00	3	30.22
506515096	Jagua Family Planning Centere - Sherebanglahat	2.83	1.89	0.00	0.00	1.89	0.00	3	34.20	0	0.00
506515099	Charkawa Moydan - Charkawa Baraitala Mosque	2.82	2.05	2.05	0.00	0.00	0.00	3	18.00	4	14.73

BASIC INFORMATION OF ROAD

DIVISION : BARISAL

DISTRICT : BARISAL

ROAD CODE	ROAD NAME	CREST WIDTH (m)	TOTAL LENGTH (Km)	SURFACE TYPE-WISE BREAK-UP (Km)				STRUCTURE		EXISTING GAP	
				EARTHEN	FLEXIBLE PAVEMENT (BC)	BRICK PAVEMENT (WBM/HBB/ BFS)	RIGID PAVEMENT (CC/RCC)	NUMBER	SPAN (m)	NUMBER	SPAN (m)
1	2	3	4	5	6	7	8	9	10	11	12
506515100	Charkaremji Maranadi - Characha Polerhat	2.80	2.69	2.69	0.00	0.00	0.00	3	45.30	0	0.00
506515102	Charkaranji H/S - Karnakati Chowmatha Hat	3.15	3.67	3.66	0.01	0.00	0.00	7	85.80	0	0.00
506515103	Rupatali Kheyaghat - Charaicha P/S.	3.00	2.00	2.00	0.00	0.00	0.00	3	18.15	0	0.00
506515108	Charaicha Poler hat- Charaicha Sikder bari	3.00	1.61	1.61	0.00	0.00	0.00	2	12.50	0	0.00
506515123	Singherkati - East Somraji	3.62	1.06	1.06	0.00	0.00	0.00	1	14.00	1	3.00
506515124	Bisarad Kabiraj - Baraikandi	2.30	2.36	2.36	0.00	0.00	0.00	0	0.00	4	14.82
506515125	Laheerhat - Jibdalan Via Tungbaria H/S	2.25	2.45	2.45	0.00	0.00	0.00	1	1.22	5	4.55
506515126	Nehalganj hat - Baraikandi	2.06	2.80	2.80	0.00	0.00	0.00	0	0.00	5	13.95
506515127	Dhopakati P/S. - H/O Mannan Howlader	2.87	1.80	1.80	0.00	0.00	0.00	2	11.01	1	1.22
506515128	Charkautia - Badiullah	3.51	5.02	5.02	0.00	0.00	0.00	0	0.00	7	17.77
506515130	Bisharad P/S - Somraji Napit Bari	2.20	1.00	1.00	0.00	0.00	0.00	0	0.00	1	0.91
506515131	Narakati Pry. School - Bhery	1.50	0.87	0.87	0.00	0.00	0.00	1	0.91	1	0.91
506515132	Singherkati Riverside - Shahaberhat	2.00	0.76	0.76	0.00	0.00	0.00	0	0.00	1	0.91
506515134	Tumchar Launchghat - Tumcharhat	2.61	3.00	2.20	0.00	0.80	0.00	6	49.92	1	6.00
506515135	Chandromohan Bazar - Chandromohan P/S	2.75	2.40	2.40	0.00	0.00	0.00	1	15.00	3	31.00
506515136	West Chandranmohan - East Bhanduria	3.20	2.31	2.31	0.00	0.00	0.00	1	15.20	3	22.00
506515137	Chandramohan Launchghat - Dariel Kheyaghat	1.90	2.73	2.73	0.00	0.00	0.00	1	23.00	2	18.00
506515138	Chandramohan Bazaar - East Chandramohan	3.00	2.00	2.00	0.00	0.00	0.00	1	16.00	2	11.22
506515141	East Chandramohan Pry. School - Kazibari	2.85	1.05	1.03	0.00	0.03	0.00	1	3.70	1	1.83
506515142	Tumcharhat - Bisharikati	2.40	0.70	0.70	0.00	0.00	0.00	0	0.00	1	3.00
506515149	Chandromohan Motleb Bepari Bari-Halim How.Puran Bari via Pondit Bari	2.00	3.00	2.99	0.01	0.00	0.00	0	0.00	0	0.00
506515150	East Chandromohan Aziz Khan Bari-Singherkati Dulal Akan Bari via Dalal Bari	1.00	2.50	2.50	0.00	0.00	0.00	0	0.00	0	0.00
506515151	Veduria Mohabbat Ali Bari-West Veduria GPS via Tofel Sikder Bari	3.00	2.60	2.60	0.00	0.00	0.00	0	0.00	0	0.00
506515152	Tumchar Bazar - Bamnikati Varani via Tofel Akon Bari	3.00	1.60	1.60	0.00	0.00	0.00	0	0.00	0	0.00
506515153	Chandromohan Sattar Sikder Bari-Amir How. Bari via Rob Chowkider Bari	1.00	1.00	1.00	0.00	0.00	0.00	0	0.00	0	0.00
506515154	Veduria Lanch Ghat-Khorshed Chowkider Bari	3.00	2.00	2.00	0.00	0.00	0.00	0	0.00	0	0.00
506515156	Lakutia Bazar- Nayia Bari	3.30	1.00	1.00	0.00	0.00	0.00	0	0.00	0	0.00
506515157	Dhaka Barisal RHD-Gazalia Road	2.44	0.90	0.90	0.00	0.00	0.00	0	0.00	0	0.00
506515158	Gariarpar Satu Bandan Club-Jharjariatala Bazar	3.00	2.30	0.00	0.01	2.29	0.00	2	2.50	0	0.00
506515159	Six Mile Gajalia Road near Moslem House- Barisal Banaripara Road	2.44	0.80	0.80	0.00	0.00	0.00	2	8.22	0	0.00
506515160	Sharsi Hat - Mogorpara GPS via Kalitala	2.29	1.40	1.40	0.01	0.00	0.00	1	0.90	0	0.00
506515161	Mukharjir Poll-Nilkhola Road	2.29	2.84	2.84	0.00	0.00	0.00	2	14.50	0	0.00
506515162	Kasipur Cement Poll - Mogorpara Chowmatha Road near Barek How.House	2.00	1.50	1.49	0.01	0.00	0.00	2	1.50	0	0.00
506515163	Barisal Lakutia Road - Chowmatha Road via Kabir Member House	2.28	0.80	0.80	0.00	0.00	0.00	0	0.00	0	0.00
506515165	Lamchari Bazar to Kadamtala	3.00	2.10	2.10	0.00	0.00	0.00	1	18.00	0	0.00
506515166	Charbaria Kadamtala Hat to Lamchari H/S Via A.Rashid Hazi Bari.	3.00	1.70	1.70	0.01	0.00	0.00	0	0.00	0	0.00
506515167	Charbaria Lamchari Hat to Taltali Lamchari Road via Goni Mia Hat	3.65	3.30	2.10	0.00	1.20	0.00	2	18.00	0	0.00
506515168	Taltali Road near Transmitter to Amirgonj Road via Sapania School	3.30	2.40	2.40	0.00	0.00	0.00	2	6.00	0	0.00
506515169	Textil Amirgonj Road near Kakasura Bazar to Adabaria	3.00	0.60	0.60	0.00	0.00	0.00	1	1.82	0	0.00
506515170	Charbaria Adabaria Road to Towerd South Korbania Jame Mosque	2.90	0.75	0.75	0.00	0.00	0.00	0	0.00	0	0.00
506515171	Taltali-Lamchari Road to Charbaria H/S	2.29	0.50	0.50	0.00	0.00	0.00	0	0.00	0	0.00
506515172	Barisal Taltali Road toTota Miar School via Charbaria H/S	3.04	1.10	0.65	0.00	0.45	0.00	1	2.00	0	0.00
506515173	Charbaria Uttar Lamchari Chowkider Bari to Kadamtalar Hat via Kachari Bari	3.00	2.00	2.00	0.00	0.00	0.00	2	21.00	0	0.00
506515174	Kakasura Taltali Road Near Biswash Bari to Mokbul Hossain P/S	3.00	0.60	0.60	0.00	0.00	0.00	0	0.00	0	0.00
506515175	Charbaria Gilatali Kheya Ghat to End of Natun Char via Natun Char GPS	3.04	1.25	1.25	0.00	0.00	0.00	0	0.00	0	0.00
506515176	Jharjariatala Kakasura road to near Mosarafs House to Batna Ayub Ali Engineer House.	3.04	1.50	0.50	0.00	1.00	0.00	2	19.00	0	0.00

BASIC INFORMATION OF ROAD

DIVISION : BARISAL

DISTRICT : BARISAL

ROAD CODE	ROAD NAME	CREST WIDTH (m)	TOTAL LENGTH (Km)	SURFACE TYPE-WISE BREAK-UP (Km)				STRUCTURE		EXISTING GAP	
				EARTHEN	FLEXIBLE PAVEMENT (BC)	BRICK PAVEMENT (WBM/HBB/ BFS)	RIGID PAVEMENT (CC/RCC)	NUMBER	SPAN (m)	NUMBER	SPAN (m)
1	2	3	4	5	6	7	8	9	10	11	12
506515177	Jharjhariatala Kakasura road to Batna GPS near Rahim Masters House	3.04	1.00	1.00	0.00	0.00	0.00	1	1.50	0	0.00
506515178	Jharjhariatala kakasura road near Sayial Bari to Batna School	3.04	1.00	1.00	0.00	0.00	0.00	2	17.20	0	0.00
506515179	Kakasura Amirgonj Road near Daroga Bari to Batna GPS	3.04	1.60	0.00	0.00	1.60	0.00	0	0.00	0	0.00
506515180	Chandpura Dhopa bari Mor - Forkania Madrasha Via Manik Chairman Bari	2.50	0.80	0.80	0.00	0.00	0.00	2	6.50	0	0.00
506515181	Raipura R&H Bakul Gosh Bari-Raipura Jabbar Member Bari	2.50	0.84	0.84	0.00	0.00	0.00	1	3.00	0	0.00
506515182	Durgapur Jatraghater Poll - Charpottania GPS Via Jabbar Member Bari	3.00	3.90	3.90	0.00	0.00	0.00	6	38.60	0	0.00
506515184	Raypura Pondit Bari - Raypura Jahir Uddin Bari	3.00	1.70	1.70	0.00	0.00	0.00	0	0.00	0	0.00
506515187	Khontakhali H/S - Charpottania R&H Balar Dokan	3.00	2.50	2.50	0.00	0.00	0.00	1	10.00	0	0.00
506515188	Khontakhali H/S - Bishwash Bari Poll	3.05	1.90	1.90	0.00	0.00	0.00	2	7.00	0	0.00
506515192	R&H Uttar Razarchar-Jabed Ali School Road (HBB)	2.44	1.00	0.00	0.00	1.00	0.00	1	13.00	0	0.00
506515193	Karapur Bangher Poll - Kathurakati Regd.Pry.School	3.00	1.00	1.00	0.00	0.00	0.00	1	15.00	0	0.00
506515194	Karapur Yunus Akon Bari - North Dharmadi West side Bridge	3.00	1.00	1.00	0.00	0.00	0.00	1	15.00	0	0.00
506515195	Karapur Abu Member Barir Bridge - Answer Khan Bari Via Katurakati Regd.Pry.Schoo	3.65	1.50	1.50	0.00	0.00	0.00	1	15.00	0	0.00
506515196	Diapara Barraijjar Hat - Raypasha GCCR Via Monir Talukder Bari- Klinik	3.65	3.50	2.00	1.50	0.00	0.00	4	33.30	0	0.00
506515197	Karapur Mira Bari Poll - Afjal Khan Bari Via Mia Khar Bari Mosque	3.65	1.00	1.00	0.00	0.00	0.00	2	16.20	1	28.00
506515198	Karapur Mazi Bari - Karikor Bari GPS Via Salim Member Barir Bridge	3.00	1.30	1.30	0.00	0.00	0.00	1	3.00	0	0.00
506515199	South Karapur Karikor Bari Bamboo Sanko - Mira Bari Bridge	3.65	1.45	1.45	0.01	0.00	0.00	1	3.00	1	10.00
506515200	West Side of Bousher Hat Bridge - Fidder School Via Madha Karappur GPS	3.60	2.48	2.47	0.01	0.00	0.00	4	14.00	0	0.00
506515201	Karapur GCCR - Nurani Madrasha Via Mahila Madrasha	3.00	1.50	1.50	0.00	0.00	0.00	0	0.00	0	0.00
506515202	Mongalhata Mira Bari Poll -North side of Munsur Member Bari	3.00	1.10	1.10	0.00	0.00	0.00	2	20.50	0	0.00
506515203	Solna Amin Barir Bridge - Badamtala	3.00	2.50	2.50	0.00	0.00	0.00	2	21.50	1	10.00
506515204	Panbaria Madrasha Bridge - Naderer Kheya Ghat Via Oajed Howlader Bari	3.00	2.50	2.50	0.00	0.00	0.00	2	32.00	0	0.00
506515205	Jaggotdal Harun Howlader Bari - Jaynal Howlader bari Via Khalek Sikder Bari	3.00	0.50	0.50	0.00	0.00	0.00	0	0.00	0	0.00
506515206	Sayestabad West Side of Iron Bridge - BIP Bhery	3.00	2.00	2.00	0.00	0.00	0.00	0	0.00	0	0.00
506515207	Sayestabad Jalal Sarder Bari to Abu Fakur Bari	2.44	0.75	0.75	0.00	0.00	0.00	0	0.00	0	0.00
506515208	Chapiladi Girls School - Lanch Ghat Via Razapur GPS	3.60	1.86	1.86	0.00	0.00	0.00	1	3.00	0	0.00
506515209	Sayestabad Athazar Lanch Ghat - Klinik via East Side of Sabuj Member Bari	2.44	1.00	1.00	0.00	0.00	0.00	2	4.00	0	0.00
506515210	Athazar Chowmatha - Abu Chowkider bari Via Klinik	3.00	1.38	1.38	0.00	0.00	0.00	1	2.00	0	0.00
506515211	Raypasha Mongalhata Nurani Madrasha - Mowchak Bazar Via Mongalhata Regd.P/S	2.44	1.00	1.00	0.00	0.00	0.00	0	0.00	0	0.00
506515212	Mongalhata Regd.P/S - Khalder Bari Bridge	3.65	0.67	0.67	0.00	0.00	0.00	1	17.00	0	0.00
506515213	Solna Amin Bari - Gharami Bari Poll	3.65	1.30	1.30	0.00	0.00	0.00	1	18.00	0	0.00
506515214	Kaligira -Indrokati-Madoppasha Road to Hogla High School	2.90	1.50	0.00	1.50	0.00	0.00	0	0.00	0	0.00
506515215	Dhaka Barisal RHD Commisioner office to Lakutia Road	2.95	1.00	0.00	1.00	0.00	0.00	0	0.00	0	0.00
506515216	Kasipur Chowmata-Solna hat via Talukder bari	2.95	1.00	0.00	1.00	0.00	0.00	0	0.00	0	0.00
506515217	Charmonai Talukder Bari to West Razarchar Clab	4.50	1.54	1.54	0.00	0.00	0.00	1	4.57	1	1.50
506515218	Karani bari Bridge to Sarder para Road	2.44	1.50	1.00	0.50	0.00	0.00	0	0.00	0	0.00
506515219	Uttar CharAicha RHD to Shaestabad via H/O Samsul Haque Mazi.	3.00	1.50	1.50	0.00	0.00	0.00	1	0.00	1	3.00
506515220	Sher-E-Bangla Bridge to Chandipur Kazi Shahed House via H/O Dr. Hossain Ali Akon.	2.50	2.50	2.50	0.00	0.00	0.00	1	0.00	2	4.00
506515221	Dr.Karim Bari to RHD Mosque via house of Ali Ahammed.	2.00	2.00	2.00	0.00	0.00	0.00	1	0.00	2	4.00
506515222	Abdul Ali Matubbar Bari to H/O Barek Howlader via Dala Bari Mosque.	1.00	2.00	2.00	0.00	0.00	0.00	0	0.00	0	0.00
506515223	Lakutia Nurmohammad Kerani bari Pool-Lakutia Bazar Via Motahar Bepari Bari.	3.00	2.00	2.00	0.00	0.00	0.00	0	0.00	2	6.50
506515224	Hayetshar Katherchar Mosque - Ebrahim Talukder Bari.	2.50	1.00	1.00	0.00	0.00	0.00	0	0.00	0	0.00

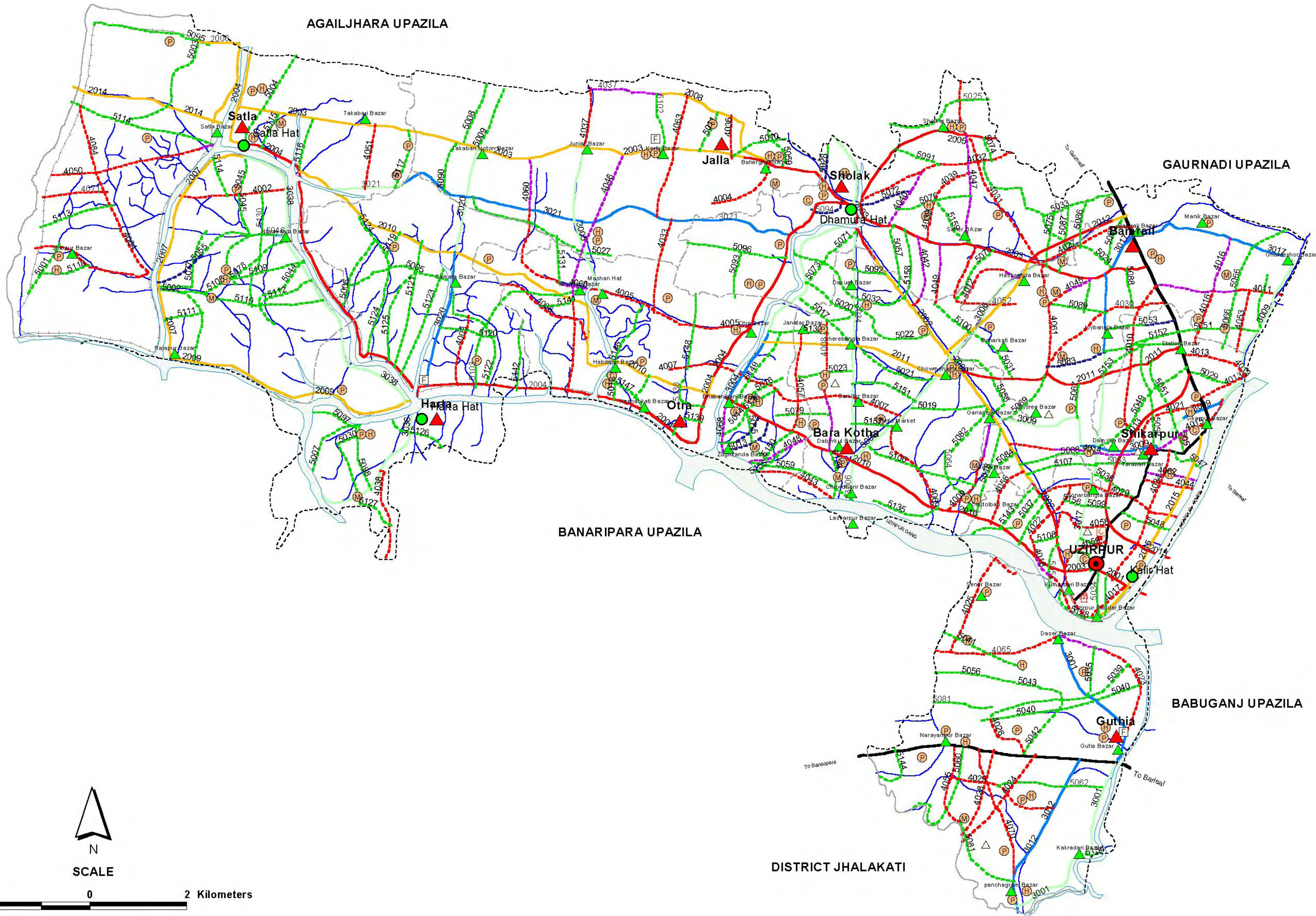
BASIC INFORMATION OF ROAD

DIVISION : BARISAL

DISTRICT : BARISAL

ROAD CODE	ROAD NAME	CREST WIDTH (m)	TOTAL LENGTH (Km)	SURFACE TYPE-WISE BREAK-UP (Km)				STRUCTURE		EXISTING GAP		
				EARTHEN	FLEXIBLE PAVEMENT (BC)	BRICK PAVEMENT (WBM/HBB/BFS)	RIGID PAVEMENT (CC/RCC)	NUMBER	SPAN (m)	NUMBER	SPAN (m)	
1	2	3	4	5	6	7	8	9	10	11	12	
506515225	Six Mile Gajalia road - Barisal Banarippara road Via Kalasgram Govt. Primary School.	3.00	1.50	1.50	0.00	0.00	0.00	0	0.00	1	3.50	
506515226	Barisal Lakutia Cementer Pool - Chowmatha Mukharjir Poll road Via Kalu Jomadder Bari.	3.00	2.50	2.50	0.00	0.00	0.00	0	0.00	2	7.50	
506515227	North Karapur Harun Sharif Bari to Advokate Mojibur Rahman Sarwar Junior High School Via Uttam Doctor Bari.	3.00	2.00	2.00	0.00	0.00	0.00	0	0.00	2	6.50	
506515228	Dinerhat to Kundu Bari Pool.	2.50	2.00	2.00	0.00	0.00	0.00	0	0.00	2	6.50	
506515229	Diner Registerd Primary School - Diner Manik Howlader Bari Via Durgapur Madrasha.	3.00	2.25	2.25	0.00	0.00	0.00	0	0.00	2	5.50	
506515230	Veduria Hafijia Madrasha-Veduria Community School.	3.30	0.76	0.00	0.00	0.76	0.00	0	0.00	1	3.60	
506515231	Charpattania RHD - BAREK Khan Bari to Kundialpara Rieaj Uddin Howlader Bari Via H/O Anower Hossain Labu	2.50	1.50	1.50	0.00	0.00	0.00	0	0.00	1	3.00	
506515232	Beltala to Goperhat Road.	3.00	1.00	0.00	0.00	1.00	0.00	0	0.00	1	4.50	
506515233	Charbaria U.P. Char Abdani Mouza Rashid Driver Bari - Charbaria U.P Office.	3.00	2.50	2.50	0.00	0.00	0.00	0	0.00	1	2.00	
VILLAGE ROAD-B TOTAL: 125 Nos. Road				229.57	205.55	9.06	14.96	0.00	144	1161.81	105	542.27
BARISAL-S UPAZILA TOTAL: 308 Nos. Road				757.90	574.04	77.13	106.73	0.00	532	4513.02	245	1448.82

ROAD MAP UZIRPUR UPAZILA BARISAL DISTRICT



LEGEND

- Administrative Boundaries**
 - International Boundary
 - District Boundary
 - - - Upazila Boundary
 - - - Union Boundary
 - · · Municipal Boundary
- Administrative HQs**
 - District HQ
 - Upazila HQ
 - ▲ Union HQ
- Physical Infrastructures**
 - National Highways
 - Regional Highways
 - Zila Road
 - Upazila Road(Pucca)
 - Upazila Road(Katcha)
 - Union Road (Pucca)
 - Union Road (Katcha)
 - Village Road-Type-A (Pucca)
 - Village Road-Type-A (Katcha)
 - Village Road-Type-B (Pucca)
 - Village Road-Type-B (Katcha)
 - Railway Network
- Agricultural Infrastructures**
 - Road Cum Embankment
 - Embankment
- Natural Features**
 - Wide River
 - Water Bodies
 - Char
- Socio-Economic Infrastructures**
 - Growth Centre
 - ▲ Small Bazar
 - Police Station
 - Upazila Health Complex
 - Family welfare Centre
 - Community Clinic
 - Post Office
 - College
 - High School
 - Primary School
 - Madrasa

Compiled from : LGED Upazila Base Maps 1994-95, Landsat TM 1998,
 GPS Survey 1999 and Field Checking in May 2001
 Projection : Lambert's Conformal Conic
 PREPARED BY : GIS UNIT
LOCAL GOVERNMENT ENGINEERING DEPARTMENT

BASIC INFORMATION OF ROAD

DIVISION : BARISAL

DISTRICT : BARISAL

ROAD CODE	ROAD NAME	CREST WIDTH (m)	TOTAL LENGTH (Km)	SURFACE TYPE-WISE BREAK-UP (Km)				STRUCTURE		EXISTING GAP	
				EARTHEN	FLEXIBLE PAVEMENT (BC)	BRICK PAVEMENT (WBM/HBB/BFS)	RIGID PAVEMENT (CC/RCC)	NUMBER	SPAN (m)	NUMBER	SPAN (m)
1	2	3	4	5	6	7	8	9	10	11	12

UPAZILA : UZIRPUR

ROAD TYPE : UPAZILA ROAD

506942001	Wazirpur - Kalibazar	3.00	1.30	0.00	0.23	1.08	0.00	2	2.00	0	0.00
506942002	Wazirpur - Dhamura Road (UZR #529)	3.50	9.67	7.67	2.00	0.00	0.00	10	112.16	0	0.00
506942003	SANUHAR-DHAMURA-SATLA(via-Jalla) (UZR #-522)	7.32	23.52	12.67	0.00	10.85	0.00	27	355.15	3	3.00
506942004	Dhamra GC- Harta GC-Satla GC Paisarhat GC(Upto Agailjhara Upazila Start from Dhamura College)	7.32	27.40	6.65	18.35	2.40	0.00	3	27.00	0	0.00
506942005	Dhamura-Sholak-Batajore(UptoGournadiUpazila boarder)	4.52	4.50	0.00	0.00	4.50	0.00	6	78.90	0	0.00
506942006	SANUHAR-DHAMURA-SATLA -Connecting Satla - Kandi Road.(UZR #531)	3.66	3.50	3.50	0.00	0.00	0.00	2	52.00	2	35.00
506942007	Satla-Choumohani(Bisharkandi upto Banaripara upazila)	3.66	5.80	5.80	0.00	0.00	0.00	1	3.00	1	0.00
506942008	Dhamura-Shahaberhat(upto Agailjhara upazila)	3.66	4.38	4.38	0.00	0.00	0.00	1	15.00	1	20.00
506942009	HARTA-CHOWMOHONI (BISHARKANDI)	3.66	6.20	6.20	0.00	0.00	0.00	2	116.00	0	0.00
506942010	Wazirpur -Satla Road (UZR #510)	5.50	20.50	8.65	8.85	3.00	0.00	20	326.46	5	118.00
506942011	Jaysree - Chowmohoni - Barakotha Central Road - Otra Road. (UZR #530)	3.66	10.70	4.88	0.00	5.82	0.00	10	131.20	0	0.00
506942012	Bamrail - Hostisuid - Uzirpur Road (UZR #514)	2.44	11.74	8.34	1.90	1.50	0.00	6	39.00	4	63.00
506942013	Shikerpur- Uzirpur up Dhakbangla (UZR #520)	4.88	7.00	0.00	7.00	0.00	0.00	5	40.80	0	0.00
506942014	Salta-Dharabashail (Kotaliagara) Boder Rd.	3.66	3.50	3.50	0.00	0.00	0.00	0	0.00	0	0.00
506942015	Kalirbazar GC r - Barisal Dhaka NHW (Shikerpur) Road	1.80	4.00	4.00	0.00	0.00	0.00	5	27.00	1	12.00
UPAZILA ROAD TOTAL: 15 Nos. Road			143.71	76.24	38.33	29.15	0.00	100	1325.67	17	251.00

ROAD TYPE : UNION ROAD

506943001	Daserhat Gutia UP office Kakradari Bazar Panchagram bazar Rd.	3.00	9.25	5.05	0.00	4.20	0.00	6	51.50	0	0.00
506943004	Bhwanipur Bazar - Solak UP Road	1.80	9.30	7.04	0.00	2.26	0.00	3	70.00	0	0.00
506943005	Otra UP (Habibpur) - Kuralia bazar via Munshirtulek Road	1.83	4.00	2.45	0.90	0.65	0.00	3	60.00	0	0.00
506943006	Chowdhury hat - Hostisunda via Daberkul	3.00	7.61	7.61	0.00	0.00	0.00	5	56.70	0	0.00
506943009	Garianutan hat - Gondeswar Bazar via Shikeirpur UP office - Road	3.66	12.60	11.13	1.47	0.00	0.00	4	18.00	0	0.00
506943012	Guthia Up Office Ideal College - Panchagram Bazar	2.44	4.25	0.00	0.00	4.25	0.00	7	84.00	0	0.00
506943017	Uzirpur H/Q Bamrail UP office - Ghandeshor Bazar Rd.	3.66	12.27	6.95	5.32	0.00	0.00	5	30.00	1	5.00
506943020	Harta UP - Kalvila -Kuralia Bazar Rd.	3.00	8.00	6.00	0.00	2.00	0.00	2	30.60	0	0.00
506943021	Dhamura GC -Satla GC via Ramerkathi -Muribari	3.00	11.70	3.10	1.85	6.75	0.00	6	53.00	2	50.00
506943034	Barakota UP Solak UP Rd.	2.44	5.12	5.12	0.00	0.00	0.00	3	34.00	12	116.00
506943036	Harta UP Office - Samata Bazar via Momenuddin Madrasha Road.	2.44	7.40	7.40	0.00	0.00	0.00	0	0.00	0	0.00
506943038	Harta UP office - Satla UP via Nayakandi Bazar Road	2.44	8.00	8.00	0.00	0.00	0.00	0	0.00	0	0.00
UNION ROAD TOTAL: 12 Nos. Road			99.50	69.85	9.54	20.11	0.00	44	487.80	15	171.00

ROAD TYPE : VILLAGE ROAD-A

506944002	Sannashi khal Embankment Rd.	1.25	3.25	3.25	0.00	0.00	0.00	1	1.00	2	26.00
506944003	Kalvila - Jambari Rd.	3.00	3.50	3.50	0.00	0.00	0.00	0	0.00	0	0.00
506944004	Mirar hat - Kazisha Rd.	1.30	3.28	3.28	0.00	0.00	0.00	0	0.00	0	0.00
506944005	Otra - Moshang Road.	1.20	5.00	4.00	0.00	1.00	0.00	0	0.00	0	0.00
506944006	Mashang - WAPDA Embankment.	1.50	6.00	6.00	0.00	0.00	0.00	0	0.00	0	0.00
506944007	Union Central Road.	2.50	6.50	6.50	0.00	0.00	0.00	0	0.00	0	0.00
506944008	Gazir par High S. Rd.	1.50	3.50	1.70	0.00	1.80	0.00	0	0.00	0	0.00
506944009	Chatalbari - Chowmohani Road.	2.44	4.00	4.00	0.00	0.00	0.00	5	46.00	3	0.00
506944010	Bamrail - Joysree Rd.	1.35	1.50	1.50	0.00	0.00	0.00	0	0.00	0	0.00
506944011	Sanuhar - Kalihata Rd.	1.83	6.00	4.00	1.27	0.74	0.00	0	0.00	0	0.00
506944012	Boharkati - North Morakati Road.	1.52	4.00	3.38	0.00	0.62	0.00	0	0.00	0	0.00

BASIC INFORMATION OF ROAD

DIVISION : BARISAL

DISTRICT : BARISAL

ROAD CODE	ROAD NAME	CREST WIDTH (m)	TOTAL LENGTH (Km)	SURFACE TYPE-WISE BREAK-UP (Km)				STRUCTURE		EXISTING GAP	
				EARTHEN	FLEXIBLE PAVEMENT (BC)	BRICK PAVEMENT (WBM/HBB/ BFS)	RIGID PAVEMENT (CC/RCC)	NUMBER	SPAN (m)	NUMBER	SPAN (m)
1	2	3	4	5	6	7	8	9	10	11	12
506944013	Bashabari - East Joysree Govt.pry.S.	1.25	2.50	2.50	0.00	0.00	0.00	0	0.00	0	0.00
506944014	Tarabari - Mulpain Road.	1.70	4.00	1.66	2.35	0.00	0.00	0	0.00	0	0.00
506944015	Joysree -Tarabari Road.	1.52	4.60	3.52	1.08	0.00	0.00	0	0.00	0	0.00
506944016	Joysree - Village Road.	3.00	2.09	1.22	0.87	0.00	0.00	0	0.00	0	0.00
506944017	Rakhaltala G.P.S. - Wazirpur bazar Rd.	3.00	1.50	1.50	0.00	0.00	0.00	0	0.00	0	0.00
506944018	Wazirpur - Terminal Road.	2.15	1.80	1.40	0.00	0.40	0.00	0	0.00	0	0.00
506944019	Wazirpur - Wazirpur Bazar.	3.00	1.50	1.50	0.00	0.00	0.00	0	0.00	0	0.00
506944020	Tarabari - Mundopasha Road.	0.85	3.50	3.50	0.00	0.00	0.00	0	0.00	0	0.00
506944021	Modarshi - S/Shikerpur Road.	0.85	3.50	3.50	0.00	0.00	0.00	0	0.00	0	0.00
506944022	Telultala - Tarabari.	2.15	2.75	2.75	0.00	0.00	0.00	0	0.00	0	0.00
506944023	Kamlapur - Gutia bridge Panchogram	2.50	8.00	7.00	0.00	1.00	0.00	0	0.00	0	0.00
506944024	Jorkhamba - Boirkati GPS.	2.15	1.75	1.75	0.00	0.00	0.00	0	0.00	0	0.00
506944025	Hoque Shaber hat - Boirkati Gudihata.	2.50	3.50	3.50	0.00	0.00	0.00	0	0.00	0	0.00
506944026	Bhuya bari - Kamlapur Guthia	2.50	3.00	3.00	0.00	0.00	0.00	0	0.00	0	0.00
506944027	Bamrail - Boharkati Rd.	3.00	3.00	3.00	0.00	0.00	0.00	0	0.00	0	0.00
506944028	Khristan bari - Mirdha bari R&H	3.00	2.00	2.00	0.00	0.00	0.00	0	0.00	0	0.00
506944029	Terodarun - Bankati Rd.	2.50	2.50	2.50	0.00	0.00	0.00	0	0.00	0	0.00
506944030	Sanuhar - Mulpain Rd.	1.50	3.85	3.85	0.00	0.00	0.00	0	0.00	0	0.00
506944031	North Solok - Boharkati Rd.	2.00	4.68	4.68	0.00	0.00	0.00	0	0.00	0	0.00
506944032	Damudarkati - Dhamura Rd.	2.00	4.90	4.90	0.00	0.00	0.00	0	0.00	0	0.00
506944033	Ramerkati - Otra U.P.office	1.52	3.25	3.25	0.00	0.00	0.00	0	0.00	0	0.00
506944034	S.Shikerpur - Rakhaltala GPS.	1.83	3.20	3.20	0.00	0.00	0.00	0	0.00	0	0.00
506944036	Sarder bari - Shaberhat Rd.(Satterer ghoja - WAPDA)	2.50	4.38	2.61	0.00	1.77	0.00	0	0.00	0	0.00
506944037	Kuralia - Shaheberhat Rd.	1.80	4.85	4.85	0.00	0.00	0.00	0	0.00	0	0.00
506944038	Harita - Udaykathi Rd	2.00	4.30	4.30	0.00	0.00	0.00	0	0.00	0	0.00
506944039	Senerhat to kazira road	2.50	3.50	3.50	0.00	0.00	0.00	0	0.00	0	0.00
506944040	Babarkhana GCCR to sholak bazar road.	3.66	2.00	0.00	2.00	0.00	0.00	0	0.00	0	0.00
506944042	Dhamura -kangshi road.	2.00	3.00	1.20	0.00	1.80	0.00	0	0.00	0	0.00
506944043	Chowdhurir hat to Jugirkanda road.	1.50	3.00	3.00	0.00	0.00	0.00	0	0.00	0	0.00
506944044	Madarshi to madrasha road.	3.00	2.50	2.50	0.00	0.00	0.00	0	0.00	0	0.00
506944045	Kholna to Baharkati via Hostisunda road.	3.00	2.06	0.00	1.10	0.96	0.00	0	0.00	0	0.00
506944046	Takabari to Habibpur sluice gate road.	2.30	4.00	2.50	0.00	1.50	0.00	0	0.00	0	0.00
506944047	Senerhat sholak bazar road.	3.66	2.00	0.00	0.00	2.00	0.00	0	0.00	0	0.00
506944048	Jugirkanda Madrasha to mahila college GCCR road	3.65	2.50	0.00	0.00	2.50	0.00	0	0.00	0	0.00
506944049	Dattewsar Mondal Bari-Boharkati	2.44	2.67	1.02	0.00	1.65	0.00	0	0.00	0	0.00
506944050	West Satla BWBD Ferry Road	2.50	4.80	4.35	0.00	0.45	0.00	3	28.50	0	0.00
506944051	Patibari - Satla Road	3.00	4.00	4.00	0.00	0.00	0.00	2	27.00	1	0.00
506944052	Kachua - Hostisunda Rd.	1.50	2.85	0.00	0.40	2.45	0.00	2	52.00	0	0.00
506944053	Bharsakathi G.P.S-Joysree	2.44	2.00	2.00	0.00	0.00	0.00	3	3.83	0	0.00
506944055	Dosatina - R&H Rd. *	2.44	2.10	2.10	0.00	0.00	0.00	2	36.00	0	0.00
506944056	Chatalbari - Sakral Rd.	2.44	3.30	3.30	0.00	0.00	0.00	5	60.40	0	0.00
506944057	Gazirpar GCCR - Otra U.P. Boarder	3.00	4.10	2.30	0.00	1.80	0.00	3	42.00	5	43.00
506944058	Chowdhury Dighi R&H - Paramanandashaha GCCR	2.44	2.50	2.50	0.00	0.00	0.00	6	56.83	0	0.00
506944059	Wazirpur High School - Wazirpur R&H	3.05	1.50	0.00	0.00	1.50	0.00	2	17.00	0	0.00
506944060	Thana H/Q - Sanda Nadi	3.50	2.00	0.60	1.40	0.00	0.00	1	2.83	0	0.00
506944061	Garia Gomosta Nutunhat-Hostisunda	4.30	4.00	4.00	0.00	0.00	0.00	6	83.00	0	0.00
506944062	Gupterhat-Kheya ghat	3.96	1.15	1.15	0.00	0.00	0.00	3	14.00	0	0.00
506944063	Karfa - Habirpur - Munshir Taluk Rd.	3.00	3.21	2.22	0.00	0.99	0.00	2	50.00	2	29.00
506944064	Alamdi - West Satla Road	3.00	4.00	0.00	0.00	4.00	0.00	0	0.00	2	30.00
506944065	Dasher hat - Chakher College Rd.	3.05	2.90	2.90	0.00	0.00	0.00	3	18.00	0	0.00
506944068	Joysree-Choumohoni	3.66	5.00	1.70	0.00	3.30	0.00	4	38.00	0	0.00
506944069	Mulpain - Gobbari Rd	3.66	2.80	2.80	0.00	0.00	0.00	1	19.00	1	10.70
506944070	Guthia UP office - Naraynpur (Signboard-Panchogram)	2.44	4.00	2.75	0.00	1.25	0.00	6	57.00	0	0.00
506944071	Alamide - Shipur Bazar Rd	3.05	8.80	8.50	0.00	0.30	0.00	6	35.55	0	0.00
506944072	Narayanpur bazar (R&H)-Dasherhat Road	3.00	3.75	2.25	1.50	0.00	0.00	0	0.00	0	0.00

BASIC INFORMATION OF ROAD

DIVISION : BARISAL

DISTRICT : BARISAL

ROAD CODE	ROAD NAME	CREST WIDTH (m)	TOTAL LENGTH (Km)	SURFACE TYPE-WISE BREAK-UP (Km)				STRUCTURE		EXISTING GAP	
				EARTHEN	FLEXIBLE PAVEMENT (BC)	BRICK PAVEMENT (WBM/HBB/BFS)	RIGID PAVEMENT (CC/RCC)	NUMBER	SPAN (m)	NUMBER	SPAN (m)
1	2	3	4	5	6	7	8	9	10	11	12

VILLAGE ROAD-A TOTAL: 66 Nos. Road 227.42 181.69 11.96 33.78 0.00 66 687.94 16 138.70

ROAD TYPE : VILLAGE ROAD-B

506945001	Shibpur Khasher Khal Road	0.90	1.80	1.80	0.00	0.00	0.00	0	0.00	0	0.00
506945002	Satla - Rajapur Road.	0.75	1.75	1.75	0.00	0.00	0.00	0	0.00	0	0.00
506945003	Satla G.P.S. - Alamdi Road.	0.90	2.20	2.20	0.00	0.00	0.00	0	0.00	0	0.00
506945004	Satla H/S - Bagdha Border.	1.00	0.90	0.90	0.00	0.00	0.00	0	0.00	0	0.00
506945005	Kalbila - West Kalbila Road.	1.00	0.90	0.90	0.00	0.00	0.00	0	0.00	0	0.00
506945006	Karika - Kalbila Road.	1.15	1.95	1.95	0.00	0.00	0.00	0	0.00	0	0.00
506945007	East Harta - Syedkati Road.	2.44	2.20	2.20	0.00	0.00	0.00	3	60.50	2	28.00
506945008	Miarhat - Pirerpar.	1.25	1.25	1.25	0.00	0.00	0.00	0	0.00	0	0.00
506945009	Miathat - Baherhgtat Road.	1.00	1.90	1.90	0.00	0.00	0.00	0	0.00	0	0.00
506945010	Jalla - Sholok East Baoder Road.	1.00	0.80	0.80	0.00	0.00	0.00	0	0.00	0	0.00
506945011	Mojam Village Road.	1.00	0.60	0.60	0.00	0.00	0.00	0	0.00	0	0.00
506945012	Habibpur Collage - WAPDA Embakment.	1.20	5.00	5.00	0.00	0.00	0.00	0	0.00	0	0.00
506945013	Jugirkanda - D.C.Road.	1.00	4.00	2.44	0.00	1.56	0.00	0	0.00	0	0.00
506945014	Bwanipur High School - Gazi Road.	0.90	3.00	3.00	0.00	0.00	0.00	1	12.00	1	0.00
506945015	Ayubali bepari Bari - Rahaman Mamber Bari.	0.50	2.00	2.00	0.00	0.00	0.00	0	0.00	0	0.00
506945016	Jugirkandha Pashu Hospital	0.50	1.80	1.80	0.00	0.00	0.00	0	0.00	0	0.00
506945017	Barakhota - Gazirpar Road	0.95	2.50	2.50	0.00	0.00	0.00	0	0.00	0	0.00
506945018	Shakral - Gorla Hat Road	0.95	2.50	2.50	0.00	0.00	0.00	0	0.00	0	0.00
506945019	Shakral Gabbari - Norsinha Road	0.95	2.50	2.50	0.00	0.00	0.00	0	0.00	0	0.00
506945020	Moulavi Idrris Ali Bari - Haji Akbar Bari	0.90	1.60	1.60	0.00	0.00	0.00	0	0.00	0	0.00
506945021	Barakhota - Kalibari Road	0.90	1.50	1.50	0.00	0.00	0.00	0	0.00	0	0.00
506945022	South Barakota Road	0.80	1.60	1.60	0.00	0.00	0.00	0	0.00	0	0.00
506945023	Gazipur - Fakirhat	0.95	2.00	2.00	0.00	0.00	0.00	0	0.00	0	0.00
506945024	Annapurna - Dhamura Bazar Road	1.21	6.00	6.00	0.00	0.00	0.00	0	0.00	0	0.00
506945025	Chariani Bridge - Dahmura Kheyag Hat	1.21	4.50	3.66	0.00	0.84	0.00	0	0.00	0	0.00
506945027	Gazendra Ruhibari Road	0.60	3.25	3.25	0.00	0.00	0.00	0	0.00	0	0.00
506945028	North Dhamura T&T office to Boarder Road.	0.50	2.50	0.72	0.00	1.78	0.00	0	0.00	0	0.00
506945029	East Joysree Village Road	0.60	1.50	1.50	0.00	0.00	0.00	0	0.00	0	0.00
506945030	Harta Road	0.50	1.00	1.00	0.00	0.00	0.00	0	0.00	0	0.00
506945031	Kazira - Mugakati Rd.	0.65	1.00	1.00	0.00	0.00	0.00	0	0.00	0	0.00
506945032	Hostisunda - Damura Road	0.75	2.00	2.00	0.00	0.00	0.00	0	0.00	0	0.00
506945033	North Morakati Road	0.60	1.50	1.50	0.00	0.00	0.00	0	0.00	0	0.00
506945034	Wazirpur - Kamlapur Village Road	0.75	0.90	0.90	0.00	0.00	0.00	0	0.00	0	0.00
506945035	Kamlapur Village Road	0.60	0.75	0.75	0.00	0.00	0.00	0	0.00	0	0.00
506945036	East Mundopasha Road	0.75	1.75	1.75	0.00	0.00	0.00	0	0.00	0	0.00
506945037	Rasulabad - Daspara Road	0.40	1.50	1.50	0.00	0.00	0.00	0	0.00	0	0.00
506945038	Rakhaltala Village Road	0.50	1.50	1.50	0.00	0.00	0.00	0	0.00	0	0.00
506945039	Kamlapur - Ashowar Road	0.95	2.50	2.50	0.00	0.00	0.00	0	0.00	0	0.00
506945040	Narayanpur - Nitayandi	1.21	3.00	3.00	0.00	0.00	0.00	0	0.00	0	0.00
506945041	Banna - Haridropur Road	0.95	1.80	1.80	0.00	0.00	0.00	0	0.00	0	0.00
506945042	Matherkati - Changuria Road	0.90	2.00	2.00	0.00	0.00	0.00	0	0.00	0	0.00
506945043	Changuria Village Road	0.50	1.50	1.50	0.00	0.00	0.00	0	0.00	0	0.00
506945044	Rajapur - Satla Road	1.00	2.00	2.00	0.00	0.00	0.00	0	0.00	0	0.00
506945045	N. Rajapur - S.Satla	1.00	1.50	1.50	0.00	0.00	0.00	0	0.00	0	0.00
506945046	Khirstanpara - telerpar Rd.	1.00	1.25	1.25	0.00	0.00	0.00	0	0.00	0	0.00
506945047	Tarabari - Shikerpur Jamader bari Rd.	1.15	2.00	2.00	0.00	0.00	0.00	0	0.00	0	0.00
506945048	South Shikerpur - R&H Rd.	2.00	1.00	1.00	0.00	0.00	0.00	0	0.00	0	0.00
506945049	Parchim Joysree to purbo mundopasha road	1.50	2.00	2.00	0.00	0.00	0.00	0	0.00	0	0.00
506945050	Baherhgtat to shaheberhat road.	1.52	1.50	1.50	0.00	0.00	0.00	0	0.00	0	0.00
506945051	Joysree to Shikerpur border road via Dr. Khokon das house.	1.52	3.00	3.00	0.00	0.00	0.00	0	0.00	0	0.00
506945052	Borta to Tarabari road via west Joysree road	1.52	4.00	4.00	0.00	0.00	0.00	0	0.00	0	0.00
506945053	West Joysree to Mundopasa road	1.50	1.50	1.02	0.00	0.48	0.00	0	0.00	0	0.00

BASIC INFORMATION OF ROAD

DIVISION : BARISAL

DISTRICT : BARISAL

ROAD CODE	ROAD NAME	CREST WIDTH (m)	TOTAL LENGTH (Km)	SURFACE TYPE-WISE BREAK-UP (Km)				STRUCTURE		EXISTING GAP	
				EARTHEN	FLEXIBLE PAVEMENT (BC)	BRICK PAVEMENT (WBM/HBB/ BFS)	RIGID PAVEMENT (CC/RCC)	NUMBER	SPAN (m)	NUMBER	SPAN (m)
1	2	3	4	5	6	7	8	9	10	11	12
506945054	Wazirpur lanch ghat to mahar road.	1.52	2.70	2.70	0.00	0.00	0.00	0	0.00	0	0.00
506945055	Nayakandi to Rajapurhat world vision	1.52	5.50	3.75	0.00	1.75	0.00	0	0.00	0	0.00
506945056	Senerhat to mobarak biswas mosque road.	1.20	0.50	0.50	0.00	0.00	0.00	0	0.00	0	0.00
506945057	Baborkhana R&H to kanshi road,	1.22	3.50	3.50	0.00	0.00	0.00	0	0.00	0	0.00
506945058	Chowmuhani to Dargabari road.	1.22	2.60	2.60	0.00	0.00	0.00	0	0.00	0	0.00
506945059	Chowdurir hat to Jugirkanda road.	1.82	4.00	4.00	0.00	0.00	0.00	0	0.00	0	0.00
506945060	Narayanpur to Boirkati road.	1.21	2.80	2.80	0.00	0.00	0.00	0	0.00	0	0.00
506945061	Boirkati to dosatina road.	1.82	2.50	2.50	0.00	0.00	0.00	0	0.00	0	0.00
506945062	Horidrapur to Nittanadi road.	0.91	2.50	2.50	0.00	0.00	0.00	0	0.00	0	0.00
506945063	Tarabari to west mundopasa	1.06	1.80	1.80	0.00	0.00	0.00	0	0.00	0	0.00
506945064	Sakral to chatalbari road	1.06	1.50	1.50	0.00	0.00	0.00	0	0.00	0	0.00
506945065	North Morakati to south morakati	0.91	1.20	1.20	0.00	0.00	0.00	0	0.00	0	0.00
506945066	Jopysree to Ghandeshwar	1.50	5.00	5.00	0.00	0.00	0.00	0	0.00	0	0.00
506945067	Atipara-Dhamsor oxford via harun miridha house	0.91	2.00	2.00	0.00	0.00	0.00	0	0.00	0	0.00
506945068	Mulpain to Dhamsor oxford mission road	1.52	2.00	2.00	0.00	0.00	0.00	0	0.00	0	0.00
506945069	Mulpain to Mugakati road.	1.52	1.60	1.60	0.00	0.00	0.00	0	0.00	0	0.00
506945070	Kanshi to senerhat road.	1.52	2.00	2.00	0.00	0.00	0.00	0	0.00	0	0.00
506945071	Damura to south damura	1.52	1.50	1.50	0.00	0.00	0.00	0	0.00	0	0.00
506945072	Dhamura to Bhaborkhana road.	1.52	1.50	0.00	0.00	1.50	0.00	0	0.00	0	0.00
506945073	Dhamura to south dhamura road.	1.22	1.00	1.00	0.00	0.00	0.00	0	0.00	0	0.00
506945074	Jugihati to sholok road.	1.22	1.00	1.00	0.00	0.00	0.00	0	0.00	0	0.00
506945075	Damodarkati to atok road	1.22	1.20	1.20	0.00	0.00	0.00	0	0.00	0	0.00
506945076	Kachua to Dhamura road	1.52	2.00	2.00	0.00	0.00	0.00	0	0.00	0	0.00
506945077	Satla to Rajapur road	1.52	2.80	2.80	0.00	0.00	0.00	0	0.00	0	0.00
506945078	Rajapur high school mollah kandi road.	1.52	4.48	4.48	0.00	0.00	0.00	0	0.00	0	0.00
506945079	Pashu Hospital to Gazir par village road	0.91	0.80	0.80	0.00	0.00	0.00	0	0.00	0	0.00
506945080	Bhabanipur High school to Galarhat road.	1.82	1.50	0.50	0.00	1.00	0.00	0	0.00	0	0.00
506945081	Terodarun to shankarpur	2.43	1.00	1.00	0.00	0.00	0.00	0	0.00	0	0.00
506945082	Sakral Madrasha to panatali G.P.S. road.	1.82	2.00	2.00	0.00	0.00	0.00	0	0.00	0	0.00
506945083	West mundopasa road	1.67	1.50	0.00	0.00	1.50	0.00	0	0.00	0	0.00
506945084	Mugakati to garia road	1.67	1.50	1.50	0.00	0.00	0.00	0	0.00	0	0.00
506945085	South kalihata to Bharsakati roaad.	0.91	1.00	1.00	0.00	0.00	0.00	0	0.00	0	0.00
506945086	South moraakati to kholnaa road.	0.91	1.00	1.00	0.00	0.00	0.00	0	0.00	0	0.00
506945087	North Morakati to Hostisundaa roaad	1.82	2.50	2.50	0.00	0.00	0.00	0	0.00	0	0.00
506945088	Sanuhar to Atipara roaad.	1.82	3.00	3.00	0.00	0.00	0.00	0	0.00	0	0.00
506945089	Hostisunda to kholan	1.67	2.00	2.00	0.00	0.00	0.00	0	0.00	0	0.00
506945090	Mahamud bheri to kuralia road	1.21	2.50	2.50	0.00	0.00	0.00	0	0.00	0	0.00
506945091	East Dhamura village road	1.21	1.00	1.00	0.00	0.00	0.00	0	0.00	0	0.00
506945092	Kangshi village road	1.21	2.00	2.00	0.00	0.00	0.00	0	0.00	0	0.00
506945093	Ramerkati to pire4rpar road	1.21	2.00	2.00	0.00	0.00	0.00	0	0.00	0	0.00
506945094	West Dhamura to Dhamura college road	3.65	1.50	0.13	1.37	0.00	0.00	0	0.00	0	0.00
506945095	Satla east embankmentto kotalipara border road	2.43	3.00	3.00	0.00	0.00	0.00	0	0.00	0	0.00
506945096	Otra gazalia village road.	1.82	2.50	2.50	0.00	0.00	0.00	0	0.00	0	0.00
506945097	south Natherkandi to west harta road	1.82	2.00	2.00	0.00	0.00	0.00	0	0.00	0	0.00
506945098	Road from mainnuddin dakheli madrasha to west harta	1.82	1.50	1.50	0.00	0.00	0.00	0	0.00	0	0.00
506945099	Thakurbari to Isladi road	1.00	1.15	1.15	0.00	0.00	0.00	0	0.00	0	0.00
506945100	Severhat to Datteswar road	1.00	1.10	1.10	0.00	0.00	0.00	0	0.00	0	0.00
506945101	Damodarkati to kholna road.	1.00	1.00	1.00	0.00	0.00	0.00	0	0.00	0	0.00
506945102	Karfa to shaheberhat road.	1.82	1.20	1.20	0.00	0.00	0.00	0	0.00	0	0.00
506945103	Mosang parerhat to Jam bari road.	1.82	1.50	1.50	0.00	0.00	0.00	0	0.00	0	0.00
506945105	Nayakandi to Rajapur road	1.82	2.00	2.00	0.00	0.00	0.00	0	0.00	0	0.00
506945106	South Narikeli to kalmaqa road	1.21	1.50	1.50	0.00	0.00	0.00	0	0.00	0	0.00
506945107	Shikerpur R&H to mulpain via noor mohammad master	1.21	3.50	3.50	0.00	0.00	0.00	0	0.00	0	0.00
506945108	Wazirpur-Dhamura road starting from H/O. Shamsul hoq.	1.52	1.00	1.00	0.00	0.00	0.00	0	0.00	0	0.00
506945109	Rajapur high school to east embankment H/o seali bari road	1.52	1.50	1.50	0.00	0.00	0.00	0	0.00	0	0.00

BASIC INFORMATION OF ROAD

DIVISION : BARISAL

DISTRICT : BARISAL

ROAD CODE	ROAD NAME	CREST WIDTH (m)	TOTAL LENGTH (Km)	SURFACE TYPE-WISE BREAK-UP (Km)				STRUCTURE		EXISTING GAP	
				EARTHEN	FLEXIBLE PAVEMENT (BC)	BRICK PAVEMENT (WBM/HBB/ BFS)	RIGID PAVEMENT (CC/RCC)	NUMBER	SPAN (m)	NUMBER	SPAN (m)
1	2	3	4	5	6	7	8	9	10	11	12
506945110	Rajapur madrasha to south Natherkandi sluice ghat road.	2.43	2.00	2.00	0.00	0.00	0.00	0	0.00	0	0.00
506945111	Kalmar khal bridge to rajapur embankment	1.82	1.00	1.00	0.00	0.00	0.00	0	0.00	0	0.00
506945112	Barajola new foot bridge to Nayakandi embankment road.	1.82	2.30	2.30	0.00	0.00	0.00	0	0.00	0	0.00
506945113	Khirstanpara to west embankment sluice ghat road.	1.52	0.75	0.75	0.00	0.00	0.00	0	0.00	0	0.00
506945114	Satla G.P.S. to south Satla kheyra ghat road.	2.00	2.50	2.05	0.00	0.45	0.00	0	0.00	0	0.00
506945115	Muribari to A.K. Azad road via head master satla high school	1.37	1.50	1.50	0.00	0.00	0.00	0	0.00	0	0.00
506945116	Muribari sluice that to Dhamura-satla roadm via Bainer Dhigi	1.37	1.50	1.50	0.00	0.00	0.00	0	0.00	0	0.00
506945117	East Satla GCCR to Jalla U.P. Boder road.	3.04	3.50	3.50	0.00	0.00	0.00	0	0.00	0	0.00
506945118	Sibpur Nabir high school to east embankment via naroth maste	2.43	1.50	1.50	0.00	0.00	0.00	0	0.00	0	0.00
506945119	Harta GCCR to Jambari G.P.S. Road.	1.52	1.50	1.50	0.00	0.00	0.00	0	0.00	0	0.00
506945120	Jambari GCCR to meet Jambari G.P.S. road.	1.52	1.50	1.50	0.00	0.00	0.00	0	0.00	0	0.00
506945121	Harta sluice ghat to north kalvila GCCR.	1.52	2.00	2.00	0.00	0.00	0.00	0	0.00	0	0.00
506945122	Harta GCCR to Kalvila Junior H./school road.	1.52	2.00	2.00	0.00	0.00	0.00	0	0.00	0	0.00
506945123	Harta Junior girls H/S. to west GCCR viakali-bari G.P.S. roa	3.04	3.50	3.50	0.00	0.00	0.00	0	0.00	0	0.00
506945124	Harta GCCR to west kalvila Barivita road.	3.04	2.50	2.50	0.00	0.00	0.00	0	0.00	0	0.00
506945125	Kuchiarpar GCCR to norht kalvila road.	1.82	2.00	2.00	0.00	0.00	0.00	0	0.00	0	0.00
506945126	Harta old big bridge west side of the river road to Banaripa	1.52	3.00	3.00	0.00	0.00	0.00	0	0.00	0	0.00
506945127	Harta Hemayet master house to south nather kandi G.P.S. road	0.91	2.50	2.50	0.00	0.00	0.00	0	0.00	0	0.00
506945128	Wazirpur bazar to kumar bari bazar.	2.43	1.00	1.00	0.00	0.00	0.00	0	0.00	0	0.00
506945129	Wazirpur harta GCCR to somed sikder house to chowdhurir hat	1.82	2.00	2.00	0.00	0.00	0.00	0	0.00	0	0.00
506945130	Satla jabber member house to meet west world vission road.	1.52	1.00	1.00	0.00	0.00	0.00	0	0.00	0	0.00
506945131	Mosang khal GCCR to Moshang jam-E-mospue road.	1.52	1.00	1.00	0.00	0.00	0.00	0	0.00	0	0.00
506945132	Road from Dainur hat to south borakota non Govt. Primari sco	1.52	2.00	2.00	0.00	0.00	0.00	0	0.00	0	0.00
506945133	Road from west side of B.N. khan college to wazirpur bamrail	1.52	1.00	1.00	0.00	0.00	0.00	0	0.00	0	0.00
506945134	Road statting from old R.C.O. office to wazirpur bamrail roa	1.52	0.50	0.50	0.00	0.00	0.00	0	0.00	0	0.00
506945135	Road starting from south laskarpur Ismail howlader house.	1.00	2.00	2.00	0.00	0.00	0.00	0	0.00	0	0.00
506945136	Otra Jugirkanda mohila college to Daliluddin gafur bari.	1.82	2.00	2.00	0.00	0.00	0.00	0	0.00	0	0.00
506945137	Borakota Asraf Dafader bari to otra via Gazirpar high school	1.82	1.50	1.50	0.00	0.00	0.00	0	0.00	0	0.00
506945138	Otra Daibari bridge to WAPDA road via karikar bari G.P.S.	1.21	1.00	1.00	0.00	0.00	0.00	0	0.00	0	0.00
506945139	Otra U.P. office to WAPDA Embankment Sarderkandi road.	1.21	1.00	1.00	0.00	0.00	0.00	0	0.00	0	0.00
506945140	Talimula quran Madrasha to WAPDA embankment road.	1.21	1.00	1.00	0.00	0.00	0.00	0	0.00	0	0.00
506945141	Otra south Mosang kabikha road to Howlader kandi.	1.21	2.00	2.00	0.00	0.00	0.00	0	0.00	0	0.00
506945142	Harta GCCR to pranbalab house	1.21	2.00	2.00	0.00	0.00	0.00	0	0.00	0	0.00
506945143	R&H Wazirpur Bandar via Mazibur Rahman house	2.44	0.36	0.36	0.00	0.00	0.00	0	0.00	0	0.00
506945144	Narayanpur R&H to west Narayanpur R&H via Hrishibari	1.83	3.15	3.15	0.00	0.00	0.00	0	0.00	0	0.00
506945145	Mahar GCCR to Bhadrasha Jam-E-Mosque.	1.52	0.80	0.80	0.00	0.00	0.00	0	0.00	0	0.00
506945146	Otra Babibpur hat to North Mosang road via keramot master.	1.52	1.00	1.00	0.00	0.00	0.00	0	0.00	0	0.00
506945147	Otra GCCER to Habibpur Pri. school via mosarrof master,	1.52	1.00	1.00	0.00	0.00	0.00	0	0.00	0	0.00
506945148	Otra-mosang road to gazalia Jam-E-mosque via Fazar ali molla	1.52	1.00	1.00	0.00	0.00	0.00	0	0.00	0	0.00
506945149	Bhavanipur-otra to south Dhamura road.	3.00	5.80	3.80	0.00	2.00	0.00	0	0.00	0	0.00
506945150	Jugirkanda mezanpur rahman house to araf ali beparis house.	1.52	0.50	0.50	0.00	0.00	0.00	0	0.00	0	0.00
506945151	Narshinga-Gazirpar road.	0.91	2.00	2.00	0.00	0.00	0.00	0	0.00	0	0.00

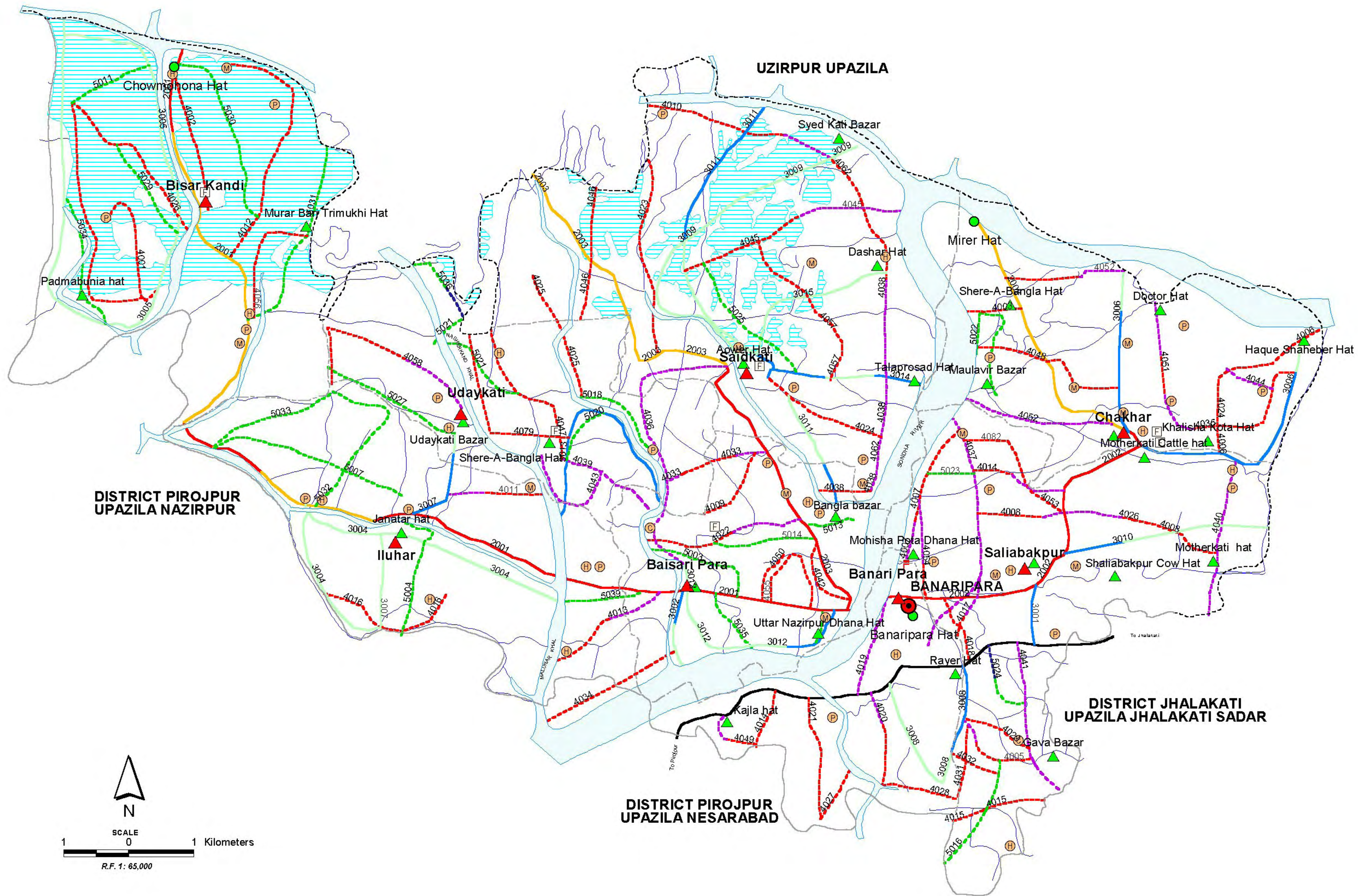
BASIC INFORMATION OF ROAD

DIVISION : BARISAL

DISTRICT : BARISAL

ROAD CODE	ROAD NAME	CREST WIDTH (m)	TOTAL LENGTH (Km)	SURFACE TYPE-WISE BREAKE-UP (Km)				STRUCTURE		EXISTING GAP		
				EARTHEN	FLEXIBLE PAVEMENT (BC)	BRICK PAVEMENT (WBM/HBB/BFS)	RIGID PAVEMENT (CC/RCC)	NUMBER	SPAN (m)	NUMBER	SPAN (m)	
1	2	3	4	5	6	7	8	9	10	11	12	
506945152	Barta-Atipara road.	0.91	2.00	2.00	0.00	0.00	0.00	0	0.00	0	0.00	
506945153	West Joysree mundopasha road.	1.06	2.00	2.00	0.00	0.00	0.00	0	0.00	0	0.00	
506945154	Kakradhari-Vitshali road.	1.21	1.75	1.75	0.00	0.00	0.00	1	45.00	0	0.00	
506945155	Road starting from H/O. Ali akbor howlader Jam-e-mosque.	1.21	1.75	1.75	0.00	0.00	0.00	0	0.00	0	0.00	
506945156	South Madershi east side the house of fazle ali rari to bamr	1.52	1.00	1.00	0.00	0.00	0.00	0	0.00	0	0.00	
506945157	GariaNutunHat-DaberkulChoumohoni Road	2.44	1.65	1.65	0.00	0.00	0.00	1	15.00	0	0.00	
506945158	Kangshi Village Road	1.83	1.90	1.90	0.00	0.00	0.00	1	18.00	0	0.00	
506945159	Senerhat Road	1.83	1.70	1.70	0.00	0.00	0.00	1	15.00	0	0.00	
VILLAGE ROAD-B TOTAL: 157 Nos. Road				304.29	290.05	1.37	12.86	0.00	8	165.50	3	28.00
UZIRPUR UPAZILA TOTAL: 250 Nos. Road				774.91	617.82	61.20	95.89	0.00	218	2666.91	51	588.70

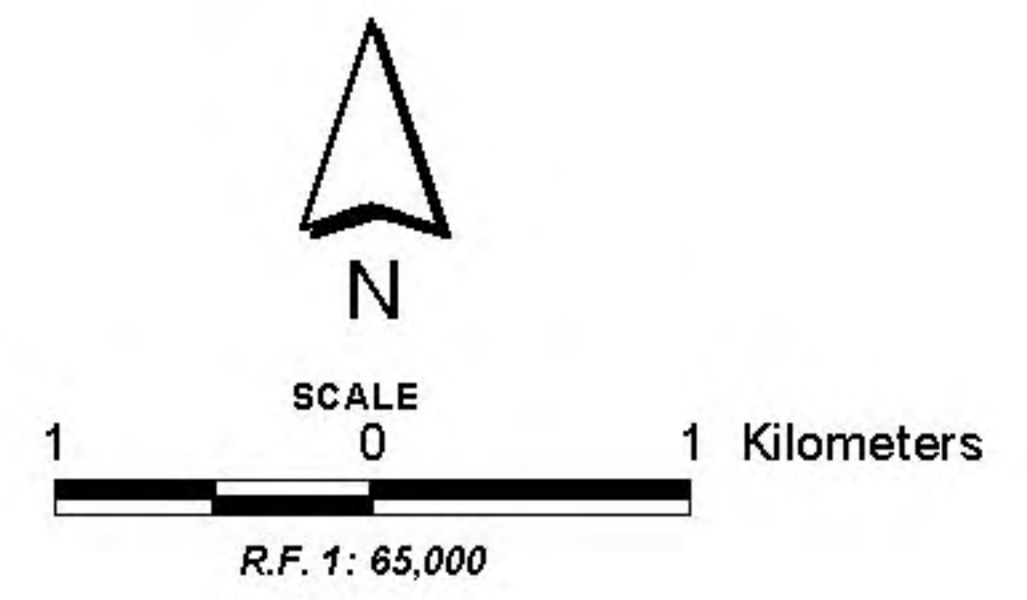
ROAD MAP BANARIPARA UPAZILA BARISAL DISTRICT



LEGEND

Administrative Boundaries	
—	International Boundary
—	District Boundary
- - -	Upazila Boundary
—	Union Boundary
—	Municipal Boundary
Administrative HQs	
■	District HQ
●	Upazila HQ
▲	Union HQ
Physical Infrastructures	
—	National Highways
—	Regional Highways
—	Zila Road
—	Upazila Road (Pucca)
—	Upazila Road (Katcha)
—	Union Road (Pucca)
—	Union Road (Katcha)
—	Village Road-Type-A (Pucca)
—	Village Road-Type-A (Katcha)
—	Village Road-Type-B (Pucca)
—	Village Road-Type-B (Katcha)
—	Railway Network
Agricultural Infrastructures	
—	Road Cum Embankment
—	Embankment
Natural Features	
—	Wide River
—	Water Bodies
—	Char
Socio-Economic Infrastructures	
●	Growth Centre
▲	Small Bazar
■	Police Station
□	Upazila Health Complex
□	Family welfare Centre
□	Community Clinic
□	Post Office
□	College
□	High School
□	Primary School
□	Madrassa

Compiled from : LGED Upazila Base Maps 1994-95, Landsat TM 1998, GPS Survey 1999 and Field Checking in May 2001
Projection : Lambert's Conformal Conic
PREPARED BY : GIS UNIT
LOCAL GOVERNMENT ENGINEERING DEPARTMENT



BASIC INFORMATION OF ROAD

DIVISION : BARISAL

DISTRICT : BARISAL

ROAD CODE	ROAD NAME	CREST WIDTH (m)	TOTAL LENGTH (Km)	SURFACE TYPE-WISE BREAK-UP (Km)				STRUCTURE		EXISTING GAP	
				EARTHEN	FLEXIBLE PAVEMENT (BC)	BRICK PAVEMENT (WBM/HBB/BFS)	RIGID PAVEMENT (CC/RCC)	NUMBER	SPAN (m)	NUMBER	SPAN (m)
1	2	3	4	5	6	7	8	9	10	11	12

UPAZILA : BANARIPARA

ROAD TYPE : UPAZILA ROAD

506102001	Chowmohana GC to Banaripara H/Q via Biserkandi Umarerper Baitakghata Wazedia Baisari.	4.50	19.30	9.95	4.20	5.15	0.00	17	314.00	58	882.50
506102002	Merer GC to Banaripara H/Q Via Chakhar Bakpur Uttarpar Bazar.	5.08	11.48	4.88	0.60	6.00	0.00	15	146.00	3	39.00
506102003	Banaripara - Harta Rd.	2.85	8.64	5.39	0.00	3.25	0.00	10	160.00	18	202.00
UPAZILA ROAD TOTAL: 3 Nos. Road			39.42	20.22	4.80	14.40	0.00	42	620.00	79	1123.50

ROAD TYPE : UNION ROAD

506103001	RHD - Saliabakpur U.P	3.04	0.95	0.00	0.00	0.95	0.00	4	25.00	0	0.00
506103002	Barongati Baisari Bazar	3.04	2.10	0.60	0.00	1.50	0.00	3	32.00	1	10.00
506103004	South Illuhar Boro Bridge to Chander hat via Illuhar H/S , Mojuar Bridge , pobaner hat, Janata hat.	3.04	10.55	8.05	0.00	2.50	0.00	14	239.00	20	223.00
506103005	North Biserkandi border to Chowmohoni via Azizul Haq,H/S	2.44	11.04	10.19	0.00	0.85	0.00	0	0.00	48	945.00
506103006	Haque Shaheber hatTo Laskarpur via Doctorer hat , Khalishakota chakhar RD.	3.04	7.50	1.25	6.25	0.00	0.00	9	54.00	1	6.00
506103007	South Illuhar boro bridge to udaykati border Via Janatarhat Rd.	3.04	3.36	1.20	0.00	2.16	0.00	5	149.00	11	121.00
506103008	Masrong Deburshop to Rayer hat via Alta Boro bridge Razzakpur Rd.	3.04	5.49	3.40	2.09	0.00	0.00	15	143.50	1	6.00
506103009	Awar hat - East Syedkati (Sonbaria hat)	3.04	8.69	7.69	0.00	1.00	0.00	7	92.00	13	138.00
506103010	Matherkati - Saliabakpur Rd.	3.04	4.75	3.75	0.00	1.00	0.00	4	43.00	2	9.00
506103011	Nutan hat(Akota hat) - Bangla Bazar via Awar Karfakar Rd.	3.04	8.69	1.79	2.50	4.40	0.00	12	150.00	11	124.00
506103012	Dandowat to Baisari Dhakbanglo rd. via Bauser hat UP.	3.04	4.85	1.37	0.00	3.48	0.00	9	103.00	6	43.00
506103013	Baisari RHD Bridge to harta via Tetla Shere Bangla hat Udaykati UP. Rd.	3.04	9.01	5.51	0.00	3.50	0.00	6	122.00	27	452.00
506103014	Awar Hat (U.P Office) - Talaprosnad Road	3.04	3.20	0.60	0.00	2.60	0.00	5	67.00	7	63.00
506103015	Awar - Daserhat Rd.	3.04	3.60	0.00	0.00	3.60	0.00	1	14.00	9	85.00
UNION ROAD TOTAL: 14 Nos. Road			83.78	45.40	10.84	27.54	0.00	94	1233.50	157	2225.00

ROAD TYPE : VILLAGE ROAD-A

506104001	Jamvita - Biserkandi G.P.S	1.29	3.10	3.10	0.00	0.00	0.00	0	0.00	17	192.50
506104002	Chowmohini - Biserkandi U.P. Office	3.04	4.29	4.29	0.00	0.00	0.00	0	0.00	14	211.50
506104003	Kalir Bazar - Chakhar U.P	3.04	2.00	2.00	0.00	0.00	0.00	2	26.00	0	0.00
506104004	Dharalia - Shakharia Rd.	3.00	1.87	1.37	0.00	0.50	0.00	2	5.00	0	0.00
506104005	Razzakpur Ghava H/School	3.00	3.50	2.50	0.00	1.00	0.00	5	43.96	0	0.00
506104006	Khalishakota - Hoque Shaheber hat Via Sonaher	3.00	4.00	2.55	0.95	0.50	0.00	6	49.00	0	0.00
506104007	Mahishapota - Dharalia via Khajurbari, Basar Rd.	4.00	2.25	1.59	0.00	0.66	0.00	3	42.00	4	36.00
506104008	Dharalia - Matherkati Rd.	3.00	4.00	3.00	0.00	1.00	0.00	5	26.00	0	0.00
506104009	South Kachua - Balipara	3.00	1.50	1.50	0.00	0.00	0.00	3	42.00	4	41.00
506104010	Zirarkati - Bawalia Via Sonbaria	3.04	4.10	3.10	0.00	1.00	0.00	5	70.00	8	100.00
506104011	Maluher Senior Madrasha - H/O Belayet Miah	3.04	2.75	1.85	0.00	0.90	0.00	1	9.00	0	0.00
506104012	RHD at East Umarerper - North Biserkandi border	2.50	6.00	6.00	0.00	0.00	0.00	1	14.00	24	308.00
506104013	Baisari Bazar - Nundibari	3.04	4.00	3.00	0.00	1.00	0.00	2	25.15	0	0.00
506104014	Jambudip Culvert - Bramman kati H/O Jubed Ali	3.04	1.82	1.82	0.00	0.00	0.00	0	0.00	4	57.00
506104015	Ghava Daroga bari - Khaleque House	3.00	1.21	1.21	0.00	0.00	0.00	0	0.00	3	27.00
506104016	Doctor Mojahar Bridge - Kholur bari	3.04	4.72	4.72	0.00	0.00	0.00	0	0.00	8	118.50
506104017	Narautumpur bridge - Ahmmedabad	3.00	1.75	0.75	0.00	1.00	0.00	3	59.00	0	0.00
506104018	Betal - Malanga Rd.	3.00	1.50	1.50	0.00	0.00	0.00	2	22.00	2	6.00
506104019	Nazirpur - Machrang Rd.	2.40	0.68	0.00	0.00	0.68	0.00	2	25.00	0	0.00
506104020	Jumbudip brick Field - South Jumbudip Rgd P School Rd.	3.00	4.00	1.19	0.00	2.81	0.00	0	0.00	6	65.00

BASIC INFORMATION OF ROAD

DIVISION : BARISAL

DISTRICT : BARISAL

ROAD CODE	ROAD NAME	CREST WIDTH (m)	TOTAL LENGTH (Km)	SURFACE TYPE-WISE BREAK-UP (Km)				STRUCTURE		EXISTING GAP	
				EARTHEN	FLEXIBLE PAVEMENT (BC)	BRICK PAVEMENT (WBM/HBB/BFS)	RIGID PAVEMENT (CC/RCC)	NUMBER	SPAN (m)	NUMBER	SPAN (m)
1	2	3	4	5	6	7	8	9	10	11	12
506104021	Jambudip - G. Gram Road	3.00	1.55	1.55	0.00	0.00	0.00	0	0.00	5	61.00
506104022	Baisari College - Banglabazar	3.04	2.10	1.00	0.00	1.10	0.00	1	10.50	2	25.00
506104023	Inderhowla Club - Gaffar Minshi bari	2.85	3.55	3.55	0.00	0.00	0.00	4	50.00	6	66.50
506104024	Didiher hat - Awar hat Rd.	2.75	3.50	3.50	0.00	0.00	0.00	2	32.00	4	43.00
506104025	H/O Ex-Chairman of Goalia - Tetala Surja Mohari House	3.04	2.50	2.50	0.00	0.00	0.00	4	36.00	9	98.00
506104026	H/O Maeque Mia - Maddow Biserkandi G.P.S	1.79	7.15	7.15	0.00	0.00	0.00	0	0.00	21	342.00
506104027	Alta Sikderbari - Sanker Sikder House Via Norerhati	3.04	2.30	2.30	0.00	0.00	0.00	0	0.00	1	14.00
506104028	Brammankati Sarif Bari - Kajlaher bridge	3.00	1.37	1.37	0.00	0.00	0.00	1	9.00	0	0.00
506104029	Gava Direndra Nath bari - Alta Khaliluddin Hazi	2.43	1.37	1.37	0.00	0.00	0.00	1	13.00	0	0.00
506104030	Chakhar bazar - Kalir bazar Via Goterer bari	3.04	2.49	0.00	0.00	2.49	0.00	3	27.00	0	0.00
506104031	H/O Akkas Ali - H/O Sekender Ali at Gava	2.75	1.76	1.76	0.00	0.00	0.00	1	14.00	0	0.00
506104032	Alta Faizul Haque Bridge - Sunil Sarker bari	3.00	1.06	1.06	0.00	0.00	0.00	0	0.00	2	27.00
506104033	Baisari Dak Bangla-Kachua Madrasha.	3.04	2.46	0.07	1.26	1.13	0.00	9	59.40	0	0.00
506104034	H/O of Sadhandas at Baisari to Biharilal H/s Rd..	3.04	2.00	2.00	0.00	0.00	0.00	0	0.00	7	68.00
506104035	South side of Pravatia GPS at Khalishakota to doctorer hat Rd.	3.04	4.50	3.82	0.68	0.00	0.00	3	14.00	0	0.00
506104036	Baisari Colleg mor - Awar hat	3.04	3.00	0.00	1.57	1.43	0.00	11	131.50	2	8.00
506104037	Mohishapota to khodaboxa via dharalia H/S Rd.	3.04	2.40	0.00	1.91	0.49	0.00	10	101.81	0	0.00
506104038	Bangla Bazar - Zirarkati Rd.	3.04	6.30	1.97	0.00	4.33	0.00	9	129.00	9	80.00
506104039	Baisari Collage - Shere Bangla hat	3.65	2.75	0.00	0.75	2.00	0.00	9	108.95	1	3.00
506104040	Shimultala -Khalishakota Rd.	3.70	3.00	0.00	1.50	1.50	0.00	5	15.00	1	10.00
506104041	Chuaripara - Gava Road	3.09	2.10	0.00	0.00	2.10	0.00	3	17.00	0	0.00
506104042	Danwat - Bangla bazar Rd.	3.44	1.42	0.77	0.00	0.65	0.00	2	38.00	4	44.00
506104043	Rahman Mollahat to Shere Bangla hat.	3.04	1.50	0.00	0.00	1.50	0.00	1	14.00	3	30.00
506104044	BBGS H/S to Shonahar GPS	3.04	2.00	1.20	0.00	0.80	0.00	1	2.00	0	0.00
506104045	Masjid bari Lance Ghat to Modhow Syed Kati. RGD P. School	3.04	3.08	1.18	0.00	1.90	0.00	4	49.00	4	45.00
506104046	UdayKati border to Harta via W. Awar GPS, Feeder S.	3.04	3.02	1.62	0.00	1.40	0.00	5	67.00	9	92.00
506104047	Tetla PGS Goalia - Sher-e-Bangla Hat	3.05	2.84	2.84	0.00	0.00	0.00	1	18.00	5	62.00
506104048	H/O Quaddus Fakir at BoroBaithsar to Darikar Mohila Madrasha Rd.	3.04	3.00	2.25	0.75	0.00	0.00	3	28.00	2	30.00
506104049	Javed pur GPS to South Jambudip Janardhan Hous.	3.00	2.19	1.19	0.00	1.00	0.00	5	54.00	0	0.00
506104050	H/O Wazed Mall at South Kachua to H/O Andha Huzur.	3.65	0.98	0.00	0.98	0.00	0.00	6	39.00	0	0.00
506104051	Khalisakota- Mujhar Mamber House To Doctorer hat via Idris sarder House rd.	3.65	2.25	0.52	0.00	1.73	0.00	1	11.00	0	0.00
506104052	Laskarpur to Mirerhat via Uddanmadraha	3.04	3.00	2.50	0.50	0.00	0.00	1	12.00	2	12.00
506104053	Khodaboxa Madraha Backpur Aizia Sikder House.	3.04	2.20	2.20	0.00	0.00	0.00	2	29.00	2	8.00
506104054	Mohisapata UZR To Razerbari Rd.	3.04	1.25	0.45	0.00	0.80	0.00	1	6.09	1	20.00
506104055	Garaddr baily Bridge to Gourader Via Kachua Madraha Rd,	3.04	2.20	1.41	0.00	0.79	0.00	3	33.00	0	0.00
506104056	East Umarpar GPS to UBC H/S via Padmanua bazar rd	3.04	2.17	2.17	0.00	0.00	0.00	0	0.00	0	0.00
506104057	Masjid bari Sawnair bari Khat - uttar Carpal Jhama Masqe.via Dharabad GPs.	3.04	2.95	2.95	0.00	0.00	0.00	0	0.00	0	0.00
506104058	Udaykati Bazar To Illuher Bader via Modur Bitu GPS.	4.50	2.17	0.92	1.25	0.00	0.00	0	0.00	0	0.00
VILLAGE ROAD-A TOTAL: 58 Nos. Road			156.46	106.18	12.10	38.19	0.00	154	1626.36	196	2351.00

ROAD TYPE : VILLAGE ROAD-B

506105003	Baisari p/ School - H.O. Wazad Ali	1.26	2.53	2.53	0.00	0.00	0.00	0	0.00	5	60.00
506105004	Illuher H/Shool - H/O Saleque	2.02	4.78	4.78	0.00	0.00	0.00	0	0.00	12	169.00
506105007	H/O Maluher Hossan - H.O. Rahaman	0.00	5.24	5.24	0.00	0.00	0.00	0	0.00	0	0.00
506105011	Girll,s H /School H/O Mohammad Ali	2.26	1.33	1.33	0.00	0.00	0.00	0	0.00	0	0.00
506105013	Natuarpur - Bangla Bazar	2.00	0.89	0.89	0.00	0.00	0.00	0	0.00	2	30.00
506105014	Natuarpur - Kachua Mosque	2.00	2.82	2.82	0.00	0.00	0.00	0	0.00	5	54.00
506105015	Kundiher Tahita - Razzakpur	1.50	1.12	1.12	0.00	0.00	0.00	0	0.00	0	0.00
506105016	Jautala - Narerkata	3.04	2.43	2.43	0.00	0.00	0.00	0	0.00	0	0.00
506105017	H/O Bepari - D.C. Road	1.27	1.00	1.00	0.00	0.00	0.00	0	0.00	0	0.00
506105018	Goalia Bridge - Labonsara	2.35	2.00	2.00	0.00	0.00	0.00	5	64.00	2	11.00

BASIC INFORMATION OF ROAD

DIVISION : BARISAL

DISTRICT : BARISAL

ROAD CODE	ROAD NAME	CREST WIDTH (m)	TOTAL LENGTH (Km)	SURFACE TYPE-WISE BREAKE-UP (Km)				STRUCTURE		EXISTING GAP		
				EARTHEN	FLEXIBLE PAVEMENT (BC)	BRICK PAVEMENT (WBM/HBB/BFS)	RIGID PAVEMENT (CC/RCC)	NUMBER	SPAN (m)	NUMBER	SPAN (m)	
1	2	3	4	5	6	7	8	9	10	11	12	
506105020	Goalia Madrasha - Goalia Bridge	2.23	1.08	1.08	0.00	0.00	0.00	0	0.00	3	42.00	
506105021	Goalia Bridge - Gongamoni Bridge	2.56	2.40	2.40	0.00	0.00	0.00	0	0.00	6	88.00	
506105022	Chowlakati P/School - Jangalia School	3.04	3.00	3.00	0.00	0.00	0.00	0	0.00	8	115.00	
506105023	Karam Ali Shop - Banaripara Khajurbari Rd.	2.50	1.00	1.00	0.00	0.00	0.00	0	0.00	3	42.00	
506105024	Chuaripara Edgah - Gava BDS Office	3.00	1.54	1.14	0.00	0.40	0.00	1	10.00	1	12.00	
506105025	Karfakor G.P.S - Sarder bari canal Via Kalibari	2.90	2.60	2.60	0.00	0.00	0.00	0	0.00	8	129.00	
506105027	Tetla Maleque Rice Mill - H/O Bepen Garami	2.90	2.10	0.00	0.00	2.10	0.00	0	0.00	6	88.00	
506105029	H/O Ayinuddin - South Biserkandi Ebtedai Madrasha	2.75	2.79	2.79	0.00	0.00	0.00	0	0.00	8	149.00	
506105030	Murarbari - Chowmohana hat	2.75	3.26	3.26	0.00	0.00	0.00	0	0.00	8	142.00	
506105031	R&H at Omarerhat - North Border of Biserkandi	2.65	3.65	3.65	0.00	0.00	0.00	0	0.00	7	104.00	
506105032	Baldia Maluher H/School - North Moluher Regd. School	2.75	8.21	8.21	0.00	0.00	0.00	0	0.00	9	206.00	
506105033	West Illuher Forkania Madrasha - H/O Rouf Master	3.66	2.69	2.69	0.00	0.00	0.00	0	0.00	8	149.00	
506105034	Azizul Haque mia at East Biserkandi - W.Biserkandi GPS	2.50	2.30	2.30	0.00	0.00	0.00	0	0.00	7	155.00	
506105035	South side Baisari H/School - Bauserhat Via Rari bari	3.04	2.00	2.00	0.00	0.00	0.00	0	0.00	5	75.00	
506105036	Harta border to Udayakati border via bramman dari.	3.04	3.00	2.00	0.00	1.00	0.00	1	35.00	7	140.00	
506105037	Dandowt RHD to dandowat-bouse hat road via house A. Rahaman	0.70	1.22	0.32	0.00	0.90	0.00	0	0.00	0	0.00	
506105038	Razakpur Madraha to masraun Dhabu Shap.	2.44	1.50	1.50	0.00	0.00	0.00	0	0.00	0	0.00	
506105039	West Baisary GPS To Maluher Chalunic.	2.44	1.78	1.78	0.00	0.00	0.00	0	0.00	0	0.00	
VILLAGE ROAD-B TOTAL: 28 Nos. Road				70.26	65.86	0.00	4.40	0.00	7	109.00	120	1960.00
BANARIPARA UPAZILA TOTAL: 103 Nos. Road				349.91	237.65	27.74	84.52	0.00	297	3588.86	552	7659.50