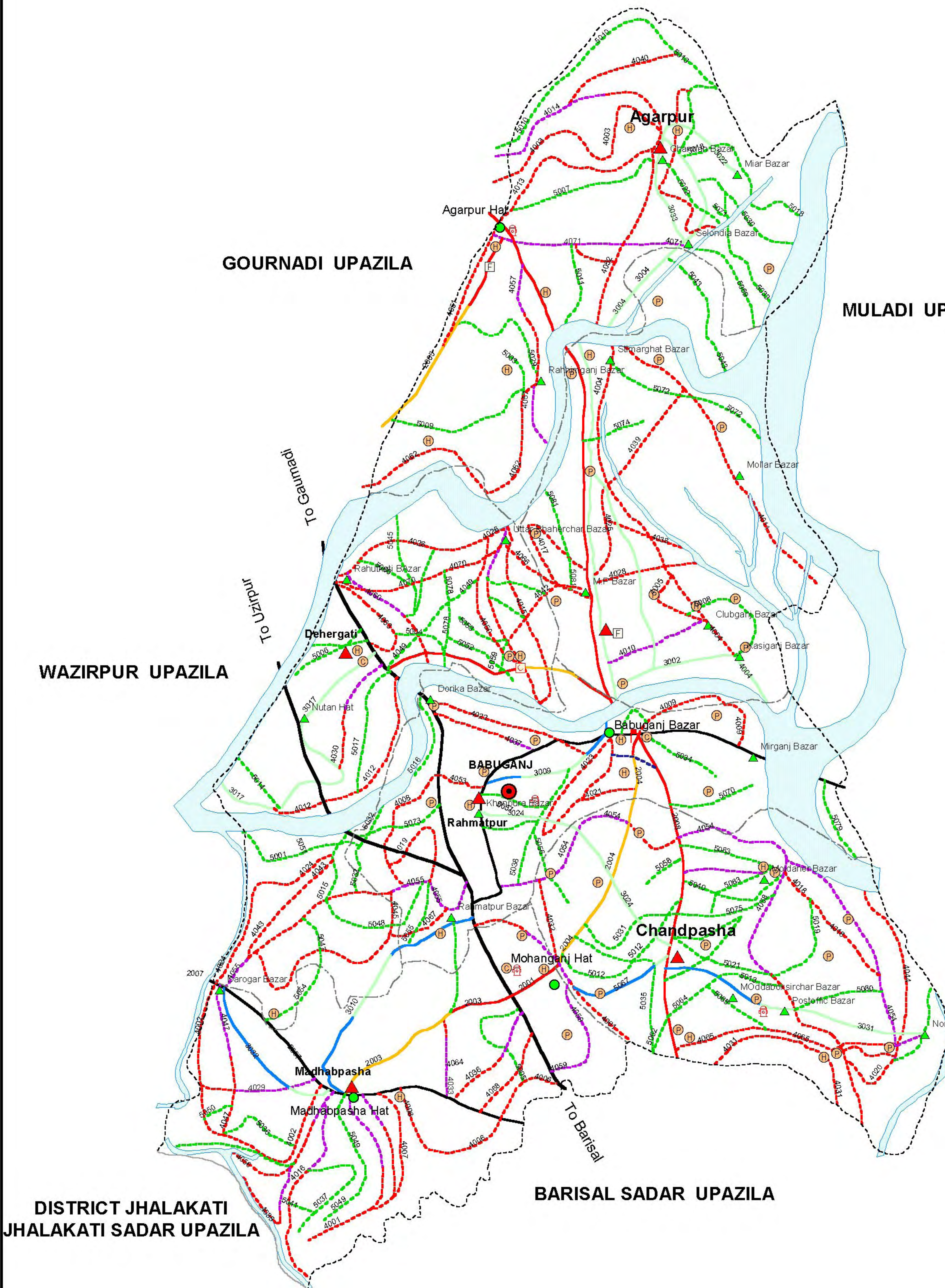


# ROAD MAP BABUGANJ UPAZILA BARISAL DISTRICT



LEGEND	
<b>Administrative Boundaries</b>	
	International Boundary
	District Boundary
	Upazila Boundary
	Union Boundary
	Municipal Boundary
<b>Administrative HQs</b>	
	District HQ
	Upazila HQ
	Union HQ
<b>Physical Infrastructures</b>	
	National Highways
	Regional Highways
	Zila Road
	Upazila Road (Pucca)
	Upazila Road (Katcha)
	Union Road (Pucca)
	Union Road (Katcha)
	Village Road-Type-A (Pucca)
	Village Road-Type-A (Katcha)
	Village Road-Type-B (Pucca)
	Village Road-Type-B (Katcha)
	Railway Network
<b>Agricultural Infrastructures</b>	
	Road Cum Embankment
	Embankment
<b>Natural Features</b>	
	Wide River
	Water Bodies
	Char
<b>Socio-Economic Infrastructures</b>	
	Growth Centre
	Small Bazar
	Police Station
	Upazila Health Complex
	Family welfare Centre
	Community Clinic
	Post Office
	College
	High School
	Primary School
	Madrassa



SCALE

1 0 1 Kilometers

R.F. 1: 75,000

Compiled from : LGED Upazila Base Maps 1994-95, Landsat TM 1998, GPS Survey 1999 and Field Checking in May 2001  
Projection : Lambert's Conformal Conic

PREPARED BY : GIS UNIT  
LOCAL GOVERNMENT ENGINEERING DEPARTMENT

## BASIC INFORMATION OF ROAD

**DIVISION : BARISAL**

**DISTRICT : BARISAL**

ROAD CODE	ROAD NAME	CREST WIDTH (m)	TOTAL LENGTH (Km)	SURFACE TYPE-WISE BREAK-UP (Km)				STRUCTURE		EXISTING GAP	
				EARTHEN	FLEXIBLE PAVEMENT (BC)	BRICK PAVEMENT (WBM/HBB/BFS)	RIGID PAVEMENT (CC/RCC)	NUMBER	SPAN (m)	NUMBER	SPAN (m)
1	2	3	4	5	6	7	8	9	10	11	12

**UPAZILA : BABUGANJ**

**ROAD TYPE : UPAZILA ROAD**

506032001	R&H Road - Mohongonj hat.	7.26	0.98	0.00	0.98	0.00	0.00	3	3.02	0	0.00
506032002	Babugong hat - Agarpur hat Rd.	6.10	10.50	0.00	0.00	10.50	0.00	11	62.50	0	0.00
506032003	Barisal - Dhaka RHD.- Barisal Cadet Collage - Madabpasa Rd.	4.00	4.16	2.96	0.00	1.20	0.00	4	22.21	0	0.00
506032004	Mohongonj hat -Babugonj Girls school.	4.88	4.25	3.45	0.00	0.80	0.00	7	63.22	2	6.00
506032005	Agorpur GC to Gudighata road.	4.88	6.24	5.24	1.00	0.00	0.00	8	33.55	3	27.00
506032008	Lakutia-Bazar to Babugonj Hat.(G.C.) (UZR #503)	4.80	5.68	0.00	2.15	3.54	0.00	5	20.02	0	0.00
506032009	Narinda-Baherchar-Faridganj Road (UZR #513)	7.32	6.10	2.50	3.60	0.00	0.00	5	9.66	0	0.00
<b>UPAZILA ROAD TOTAL: 7 Nos. Road</b>			<b>37.91</b>	<b>14.15</b>	<b>7.73</b>	<b>16.04</b>	<b>0.00</b>	<b>43</b>	<b>214.18</b>	<b>5</b>	<b>33.00</b>

**ROAD TYPE : UNION ROAD**

506033002	Kederpur UP Office -Kashiganj Bazar.	3.12	4.60	2.10	0.00	2.50	0.00	6	65.14	0	0.00
506033004	Bhangermukh-Agarpur UP via Shilondia Bazar road.	2.24	3.96	3.96	0.00	0.00	0.00	2	21.54	1	7.00
506033009	Thana Parishad(Rahamatpur U.P)- Babugonj GC Rd.	3.65	2.49	1.81	0.39	0.29	0.00	2	13.30	0	0.00
506033010	Rahmatpur Bazar to Madhabpasha UP.	3.00	6.10	2.11	0.00	3.99	0.00	3	39.30	0	0.00
506033014	Babugonj GC-Steamer ghat hat via Kaderpur UP.	3.00	6.35	6.35	0.00	0.00	0.00	4	55.60	0	0.00
506033017	Dehergoti UP Office to Kalir bazar via Natunhat.	3.00	4.00	3.03	0.00	0.97	0.00	6	29.75	0	0.00
506033022	Agarpur UP Office (Chairmanhat) - Miarhat via Jahapur H/S	3.00	1.86	1.86	0.00	0.00	0.00	1	7.00	0	0.00
506033024	Chandpasha UP Office - Khanpura Hat	3.66	3.00	3.00	0.00	0.00	0.00	1	13.00	2	3.22
506033031	Chandpasha U.P Office - Nomor Hat Rd	3.05	5.57	3.47	0.00	2.10	0.00	9	100.59	0	0.00
506033032	Darogarhat - Modhabpasha UP Rd.	3.66	1.50	1.00	0.00	0.50	0.00	1	6.00	0	0.00
506033033	Selondia Bazar- Agorpur UP Office Road	3.00	2.27	2.27	0.00	0.00	0.00	0	0.00	0	0.00
506033034	Mohongonj bazar- Chandpasha UP Office	3.66	3.20	0.00	0.00	3.20	0.00	2	29.00	0	0.00
<b>UNION ROAD TOTAL: 12 Nos. Road</b>			<b>44.90</b>	<b>30.95</b>	<b>0.39</b>	<b>13.56</b>	<b>0.00</b>	<b>37</b>	<b>380.22</b>	<b>3</b>	<b>10.22</b>

**ROAD TYPE : VILLAGE ROAD-A**

506034001	Madhabpasha H/school - Lafadi Rd.	3.66	4.39	3.09	1.30	0.00	0.00	6	47.64	0	0.00
506034002	Badla - Darogorhat Rd.	3.66	3.19	0.30	0.00	2.89	0.00	4	38.52	1	2.00
506034003	Thakur Mallik - Sharikal Rd.	1.85	4.44	4.44	0.00	0.00	0.00	3	24.49	0	0.00
506034004	Steamarghat - Kashigonghat RD.	2.40	4.47	4.47	0.00	0.00	0.00	6	46.46	2	21.00
506034005	Bhuterdia - Clubgonj Rd.	3.82	1.54	1.54	0.00	0.00	0.00	2	9.12	0	0.00
506034006	Madshabpasha - Katwali Border Rd.	3.66	4.28	4.28	0.00	0.00	0.00	2	22.60	4	47.00
506034007	Madhabpasha - Birpasha Rd.	2.78	2.20	1.89	0.31	0.00	0.00	2	30.00	1	1.22
506034008	Manik Kati - Rampetty P/S Rd.	2.38	2.00	2.00	0.00	0.00	0.00	3	28.22	0	0.00
506034009	Babugong Pasrasta - Mirganj Rd.	3.43	3.00	3.00	0.00	0.00	0.00	3	25.22	0	0.00
506034010	Buterdia - H/O Majid Moulavi Rd.	2.75	1.79	0.00	0.00	1.79	0.00	4	42.32	0	0.00
506034011	Kederpur ghat - Mollarhat Rd.	2.92	5.49	5.49	0.00	0.00	0.00	1	12.00	0	0.00
506034012	Darika Ferryghat - Char Malonga Rd.	3.21	2.93	2.93	0.00	0.00	0.00	4	24.00	0	0.00
506034013	Agorpurhat - Tilerchar Rd.	3.66	3.54	2.54	0.00	1.00	0.00	3	11.44	1	12.00
506034014	Agorpur U.P - Tilerchar Via Islampur Rd.	3.61	3.50	1.50	0.00	2.00	0.00	6	40.64	0	0.00
506034015	Baharchar hat - Doarika Rd.	3.06	5.50	5.50	0.00	0.00	0.00	3	21.60	3	6.50
506034016	Shibbari Bridge - Lafadi Rd.	3.00	2.52	1.20	0.00	1.32	0.00	3	28.00	0	0.00
506034017	MP's hat - South Bhuterdia Rd.	3.63	3.12	3.12	0.00	0.00	0.00	3	32.00	0	0.00
506034018	Kolchar Karimuddin's Molla Rd - Arjikalikapur Rd.	3.65	2.50	2.50	0.00	0.00	0.00	5	28.90	0	0.00
506034019	Rampatty -Rahamatpur Harticulture Dev. Centre Rd.	3.50	2.06	2.06	0.00	0.00	0.00	2	6.50	0	0.00
506034020	Colchar bridge - Nomorhat Rd.	3.65	1.46	1.46	0.00	0.00	0.00	3	36.90	0	0.00
506034021	Babuganj Baily bridge - Mohongonj Rd.	3.04	2.22	1.22	0.00	1.00	0.00	2	14.00	0	0.00
506034022	Maddya Rakudia - Doarika Ferry ghat Rd.	3.05	3.34	2.84	0.00	0.50	0.00	5	36.12	0	0.00
506034023	Babuganj Baily bridge - South Rajker Rd.	3.65	2.70	1.70	0.00	1.00	0.00	2	12.90	0	0.00
506034024	North Dehergati Govt. Pry.School - Darogar hat Rd.	3.66	5.25	5.25	0.00	0.00	0.00	2	21.00	4	34.90

## BASIC INFORMATION OF ROAD

**DIVISION : BARISAL**

**DISTRICT : BARISAL**

ROAD CODE	ROAD NAME	CREST WIDTH (m)	TOTAL LENGTH (Km)	SURFACE TYPE-WISE BREAK-UP (Km)				STRUCTURE		EXISTING GAP	
				EARTHEN	FLEXIBLE PAVEMENT (BC)	BRICK PAVEMENT (WBM/HBB/BFS)	RIGID PAVEMENT (CC/RCC)	NUMBER	SPAN (m)	NUMBER	SPAN (m)
1	2	3	4	5	6	7	8	9	10	11	12
506034025	Clubgonj hat to M.P's. hat road.	3.05	2.64	2.64	0.00	0.00	0.00	3	39.00	0	0.00
506034026	Rahutkati bazar -uttar baher char kheya ghat via edelkati.	3.69	3.69	3.69	0.00	0.00	0.00	5	34.14	1	1.22
506034027	Baherchar hat -Baherchar Hospital.	2.44	3.21	2.01	0.00	1.20	0.00	3	24.90	0	0.00
506034028	East Bhuterdia GPS - MP's hat Rd.	3.05	3.60	3.60	0.00	0.00	0.00	2	52.00	2	37.00
506034029	Madhabpasha bridge-Musuria Sr. Madrasha .	3.66	4.51	1.77	0.00	2.74	0.00	3	29.40	1	2.00
506034030	RHD Doarika -Maddya rakudia.	3.00	2.50	1.20	0.00	1.30	0.00	3	17.00	0	0.00
506034031	Dhumchar lakutia canal baylakhali bridge road.	3.00	3.55	3.55	0.00	0.00	0.00	2	24.50	1	12.00
506034032	Khanpura iron bridge to mohongonj bazar.	3.05	2.25	2.25	0.00	0.00	0.00	2	19.00	0	0.00
506034033	RHD madhabpasha - west pangsha.	2.13	1.37	0.20	0.00	1.17	0.00	2	7.22	2	12.00
506034034	Madhabpasha GHS to Goal Bathan GPS.	2.44	1.90	1.59	0.31	0.00	0.00	2	17.00	0	0.00
506034035	Madhabpasha shibbari-kalizira (sultan master road).	2.44	3.00	1.65	0.00	1.35	0.00	4	44.25	0	0.00
506034036	Gazalia club -7 Milles RHD.	3.00	2.71	1.29	0.00	1.42	0.00	1	4.70	4	3.60
506034037	Doariika ferry ghat -khudrakati RHD kheya ghat.	3.00	1.89	1.05	0.00	0.84	0.00	2	9.42	2	17.56
506034038	Sonar Bangla H/S. to East Bhuterdia road.	3.05	4.91	4.91	0.00	0.00	0.00	3	63.00	3	72.00
506034039	Zambila khatun madrasha to mollar hat road.	3.05	3.90	3.90	0.00	0.00	0.00	2	18.00	3	130.00
506034040	Tiler char pucca bridge to Mr. shuran shikder hat Rd.	3.00	5.40	5.10	0.00	0.30	0.00	0	0.00	3	7.22
506034041	RHD Agorpur to tangrakhali bridge.	3.00	0.50	0.50	0.00	0.00	0.00	1	10.00	0	0.00
506034042	Khayratir khal to karamullah kati GPS.	3.00	3.00	3.00	0.00	0.00	0.00	5	41.12	0	0.00
506034043	Bhuter khal to Shuganda river Via Dehergati sohel rana house	3.05	3.75	3.75	0.00	0.00	0.00	1	10.00	1	10.00
506034044	Nomor hat to H/O. Ramjan shikder at uttar Rafiadi.	3.00	1.80	1.80	0.00	0.00	0.00	0	0.00	4	7.60
506034045	ATI to H/O Taleb Howlader of Bhuter khal via ranir school.	3.66	5.00	5.00	0.00	0.00	0.00	5	36.39	1	12.00
506034046	Baylakhali iron bridge to D.C. road via Nomorhat bridge.	3.00	2.82	2.82	0.00	0.00	0.00	3	39.00	0	0.00
506034047	Daroger hat RHD to mushuria H/O. Fazlakhn Via Chandropara	3.66	3.00	1.50	0.00	1.50	0.00	1	10.67	3	8.05
506034048	Selondia bazar (RHD) - Agorpur U.P.	3.00	2.27	2.27	0.00	0.00	0.00	0	0.00	1	2.44
506034049	Rakudia RHD to char shadhukati 9 NO. sluice.	3.00	2.90	2.90	0.00	0.00	0.00	0	0.00	3	2.80
506034050	Ex-Speaker Abdus Jabber Khan's-Mollah Bari Rd.	3.00	3.00	3.00	0.00	0.00	0.00	0	0.00	0	0.00
506034051	Agorpur hat-ghantersher bridge road.	3.06	2.25	2.25	0.00	0.00	0.00	2	3.04	0	0.00
506034052	Bhanger mukh-Agorpur via fatapur.	2.92	3.79	2.82	0.00	0.98	0.00	4	37.00	0	0.00
506034053	Rahmatpur -Manik kati road.	4.02	1.26	0.93	0.26	0.07	0.00	2	10.97	0	0.00
506034054	Rahmatpur ( Khanpura) -Nomorhat Rd.	2.56	11.37	2.50	0.00	8.87	0.00	8	89.60	0	0.00
506034055	Rahmatpur -Darogar hat Rd.	3.66	5.82	4.31	0.52	1.00	0.00	5	29.92	0	0.00
506034056	Madhabpasha shibbari R&H to Hadibashkati.	3.65	4.00	2.30	0.50	1.20	0.00	5	37.18	0	0.00
506034057	Agurpur Miahbari-Rahimgonj.	3.00	3.00	1.00	0.00	2.00	0.00	3	21.10	0	0.00
506034058	Amirgonj - Mirgonj road via Maidaner hat.	3.66	8.00	5.50	0.00	2.50	0.00	6	93.42	0	0.00
506034059	6 Mills RHD to Hizla bridge.	2.44	2.14	0.00	0.00	2.14	0.00	4	5.80	0	0.00
506034060	Rahutkati bazar - char shadhukati madrasha RHD.	4.88	4.00	2.80	0.00	1.20	0.00	1	1.22	1	1.82
506034061	Rahmatpur bridge to lakutia bazar via mohongonj GC.	3.66	4.11	2.20	0.00	1.91	0.00	3	6.60	0	0.00
506034062	Rahimgonj H/S. to shikerpur Rd.	3.00	7.60	7.15	0.00	0.45	0.00	3	5.72	0	0.00
506034063	Rahutkati (RHD) H/O A. Rahim to Rakudia RHD H/O. Feroj Alam.	2.44	1.83	1.83	0.00	0.00	0.00	4	3.60	0	0.00
506034064	Battala to Maydaner hat Road	4.88	2.15	0.00	0.00	2.15	0.00	5	24.00	0	0.00
506034065	Chandpasha H/S - Nomorhat Road	3.66	5.00	4.50	0.00	0.50	0.00	4	53.00	1	13.00
506034066	M.P's hat Baher Char hat	3.66	1.30	1.30	0.00	0.00	0.00	3	35.00	0	0.00
506034067	Rahmatpur Krishi College - Bhuter Khal	3.66	2.00	2.00	0.00	0.00	0.00	2	12.20	0	0.00
506034068	6 mills RHD. - Dugasagor RHD	3.66	2.50	1.49	1.01	0.00	0.00	5	17.74	0	0.00
506034070	Baherchar hat-Rahutkati road via Baherchar gps	3.05	3.69	3.69	0.00	0.00	0.00	5	34.14	1	1.22
506034071	Agarpur GC-Silondia Bazar	7.32	3.50	0.50	0.00	3.00	0.00	0	0.00	0	0.00
506034072	Biswasher hat - Bhanger mukh.	3.00	3.80	3.80	0.00	0.00	0.00	6	83.82	0	0.00
<b>VILLAGE ROAD-A TOTAL: 71 Nos. Road</b>			239.62	184.14	4.20	51.28	0.00	214	1796.37	54	478.15

**ROAD TYPE : VILLAGE ROAD-B**

506035001	Aziz Ahamed - Dehergoti Road	3.66	2.50	2.50	0.00	0.00	0.00	0	0.00	1	15.24
506035002	Chairman hat - Islampur Rd.	3.05	1.67	1.67	0.00	0.00	0.00	3	21.58	0	0.00

## BASIC INFORMATION OF ROAD

**DIVISION : BARISAL**

**DISTRICT : BARISAL**

ROAD CODE	ROAD NAME	CREST WIDTH (m)	TOTAL LENGTH (Km)	SURFACE TYPE-WISE BREAK-UP (Km)				STRUCTURE		EXISTING GAP	
				EARTHEN	FLEXIBLE PAVEMENT (BC)	BRICK PAVEMENT (WBM/HBB/BFS)	RIGID PAVEMENT (CC/RCC)	NUMBER	SPAN (m)	NUMBER	SPAN (m)
1	2	3	4	5	6	7	8	9	10	11	12
506035003	Keyadi P/School - Charalgi pry.school Rd.	3.66	3.10	3.10	0.00	0.00	0.00	0	0.00	3	13.41
506035004	Charshadukati - H/O Ishaque Molla Rd.	2.80	2.75	2.75	0.00	0.00	0.00	0	0.00	3	4.88
506035005	Shat mile - Madhabpasha Khal Rd.	3.00	2.44	2.44	0.00	0.00	0.00	0	0.00	3	5.49
506035006	Jainpuri Madrasha - Rakudia Rd.	3.02	3.54	3.54	0.00	0.00	0.00	0	0.00	3	15.71
506035007	Thakur Mallik H/S - H/O Rangalal Rd.	3.03	3.00	3.00	0.00	0.00	0.00	2	8.84	0	0.00
506035008	Kashigonj hat - Clubgonj hat Rd.	2.44	2.07	2.07	0.00	0.00	0.00	1	21.00	0	0.00
506035009	Rahimgonj - Ramjankati H/school Rd.	3.03	3.21	3.21	0.00	0.00	0.00	0	0.00	3	4.27
506035010	Tilerchar Thakur bari - Islampur Akon bari Rd.	3.38	5.03	3.03	0.00	2.00	0.00	4	31.83	1	1.22
506035011	Lashghata - Bhumali Bridge Rd.	3.00	2.50	2.50	0.00	0.00	0.00	2	27.00	0	0.00
506035012	Bakshirchar - H/O Dhali bari Rd.	1.25	1.90	1.90	0.00	0.00	0.00	2	18.28	0	0.00
506035013	Bakshirchar - Post Office hat Rd.	3.66	1.35	1.35	0.00	0.00	0.00	2	44.00	0	0.00
506035014	Rakudia Sluice gate - Bihari Bari Rd.	3.05	3.00	3.00	0.00	0.00	0.00	3	23.22	0	0.00
506035015	Charmolonga - Bhuterdia khal Rd.	3.66	1.35	1.35	0.00	0.00	0.00	1	1.83	0	0.00
506035016	New Doarika - Old Doarika Rd.	1.52	2.44	2.44	0.00	0.00	0.00	0	0.00	1	9.00
506035017	Kalibari Ferryghat - Kumarbari bridge Rd.	2.42	3.05	3.05	0.00	0.00	0.00	3	25.90	1	1.82
506035018	Jhahapur Kalghar - H/O Razzak Mridha Rd.	3.66	4.40	4.40	0.00	0.00	0.00	0	0.00	4	11.49
506035019	Bhabanipur Patnikhal - D.C. Road	3.00	1.77	1.77	0.00	0.00	0.00	3	24.15	0	0.00
506035020	Nomorhat - Kalchar Madrasha Rd.	3.00	1.42	1.42	0.00	0.00	0.00	2	31.50	0	0.00
506035021	Jamtala - Chandpasha Rd.	2.00	1.98	1.98	0.00	0.00	0.00	0	0.00	4	21.24
506035022	Jahapur Dakhil Madrasha - Agarpur U.P. Office Rd.	3.00	3.50	3.50	0.00	0.00	0.00	2	19.62	0	0.00
506035029	Ghandasher - Rahimgonj Rd.	3.36	2.90	2.90	0.00	0.00	0.00	1	1.22	1	1.83
506035030	Jahapur Hafiji Madrasha - Gabtali hat Rd.	3.00	2.20	2.20	0.00	0.00	0.00	0	0.00	2	2.44
506035031	Digrirchar - H/O Majid Master Rd.	3.05	5.79	5.79	0.00	0.00	0.00	6	61.22	0	0.00
506035032	Nomorkandi - Doarika Ferry ghat Rd.	3.26	1.76	1.76	0.00	0.00	0.00	2	3.05	0	0.00
506035033	Jahapur Mia's hat - H/O Jabbar Rd.	3.00	2.75	2.75	0.00	0.00	0.00	2	13.22	0	0.00
506035034	Babugonj RHD - H/O Karam Ali Rd.	3.00	1.22	1.22	0.00	0.00	0.00	0	0.00	2	14.02
506035035	Ghatakerchar - Lakutia DC.Rd.	3.05	3.06	3.06	0.00	0.00	0.00	4	34.84	0	0.00
506035036	Badla - Musuria Rd.	2.96	1.46	1.46	0.00	0.00	0.00	1	9.30	1	12.00
506035037	Lafadi Jahir's House - Baraikhali Rd.	2.60	1.71	1.71	0.00	0.00	0.00	2	9.14	0	0.00
506035038	Khanpura Kalu Majhi's House - Rahamatpur Rd.	3.66	2.22	2.22	0.00	0.00	0.00	2	10.70	0	0.00
506035039	Khanpura Air port - Justice A.Jabbar Khan's pry/S.Rd.	3.65	0.73	0.73	0.00	0.00	0.00	2	2.43	0	0.00
506035040	Bashgari - DC.Rd.to Maimanur hat DC.Rd.	3.05	2.13	2.13	0.00	0.00	0.00	0	0.00	4	54.86
506035041	Baraikhali- Hadibaskati Govt.Pry.School Rd.	3.65	1.20	1.20	0.00	0.00	0.00	1	1.83	0	0.00
506035042	Rajguru H/O Hakim - Babugonj Police Station	3.65	0.60	0.60	0.00	0.00	0.00	1	17.00	1	3.00
506035043	Char uttar Bhauterdia - launch ghat road.	3.66	2.00	2.00	0.00	0.00	0.00	0	0.00	2	100.00
506035044	Dehergati (RHD) H/O. Md. shahalom dafader to H/O. habib How.	2.44	1.06	1.06	0.00	0.00	0.00	1	13.72	0	0.00
506035045	Edelkati H/O. Md. Chandan Aken to H/O. A. khaleque dhali.	3.05	2.74	2.74	0.00	0.00	0.00	2	11.22	0	0.00
506035046	Rakudia A. rob khalfa's house to A. mannan Hajee.	3.66	4.11	4.11	0.00	0.00	0.00	6	11.55	0	0.00
506035047	Uttar DehergotiGovt. Pry. school-H/O. swapon dhopa.	3.05	1.06	1.06	0.00	0.00	0.00	0	0.00	3	3.66
506035048	ATI-H/O. Md. Taleb How. to Bhuter khal.	3.00	3.50	3.50	0.00	0.00	0.00	4	33.54	0	0.00
506035049	Madhabpasha shibbari-durgakhali bridge.	3.00	4.15	4.15	0.00	0.00	0.00	3	42.34	0	0.00
506035050	Mushuria-Hadibashkati road.	2.50	2.56	2.56	0.00	0.00	0.00	3	59.80	2	10.72
506035051	Pangsha - Rahmatpur bazar road.	2.14	0.69	0.69	0.00	0.00	0.00	1	20.00	0	0.00
506035052	Baherchar Hospital-charshadhukati via jaynal mridasha,fakir bari.	2.14	3.40	3.40	0.00	0.00	0.00	2	7.00	1	11.00
506035053	Baherchar khudrakati jame-Mosque - H/O. A. Mozid How.	2.44	2.00	2.00	0.00	0.00	0.00	2	10.91	0	0.00
506035054	Rampatty GPS-Rampatty dhali bari.	3.05	1.52	1.52	0.00	0.00	0.00	2	10.22	0	0.00
506035055	Rahmatpur ATI - west Rahmatpur.	2.44	2.50	2.50	0.00	0.00	0.00	2	3.50	0	0.00
506035056	Chandpasha mollique bari-khanpura pucca bridge via dalil udd	3.66	3.85	3.85	0.00	0.00	0.00	1	0.91	4	6.00
506035057	Khanpura iron bridge to molla bari culvert.	2.44	1.81	1.81	0.00	0.00	0.00	1	1.82	1	9.00
506035058	Md. Rafiz uddin How. bari. to Md. Motin Rari bari	2.44	1.00	1.00	0.00	0.00	0.00	0	0.00	0	0.00
506035059	Babugonj Rakutia RHD-H/O sadu chowkider - H/O.Asad master.	2.44	1.00	1.00	0.00	0.00	0.00	1	0.91	1	2.44
506035060	Bamrail Md. Amzad Ali -kalikapur Pry. school.	2.00	1.23	1.23	0.00	0.00	0.00	1	10.00	0	0.00
506035061	Chandapasha H/O. Asad master -Arjikalikapur maydaner hat.	3.00	2.00	2.00	0.00	0.00	0.00	2	24.00	1	2.44

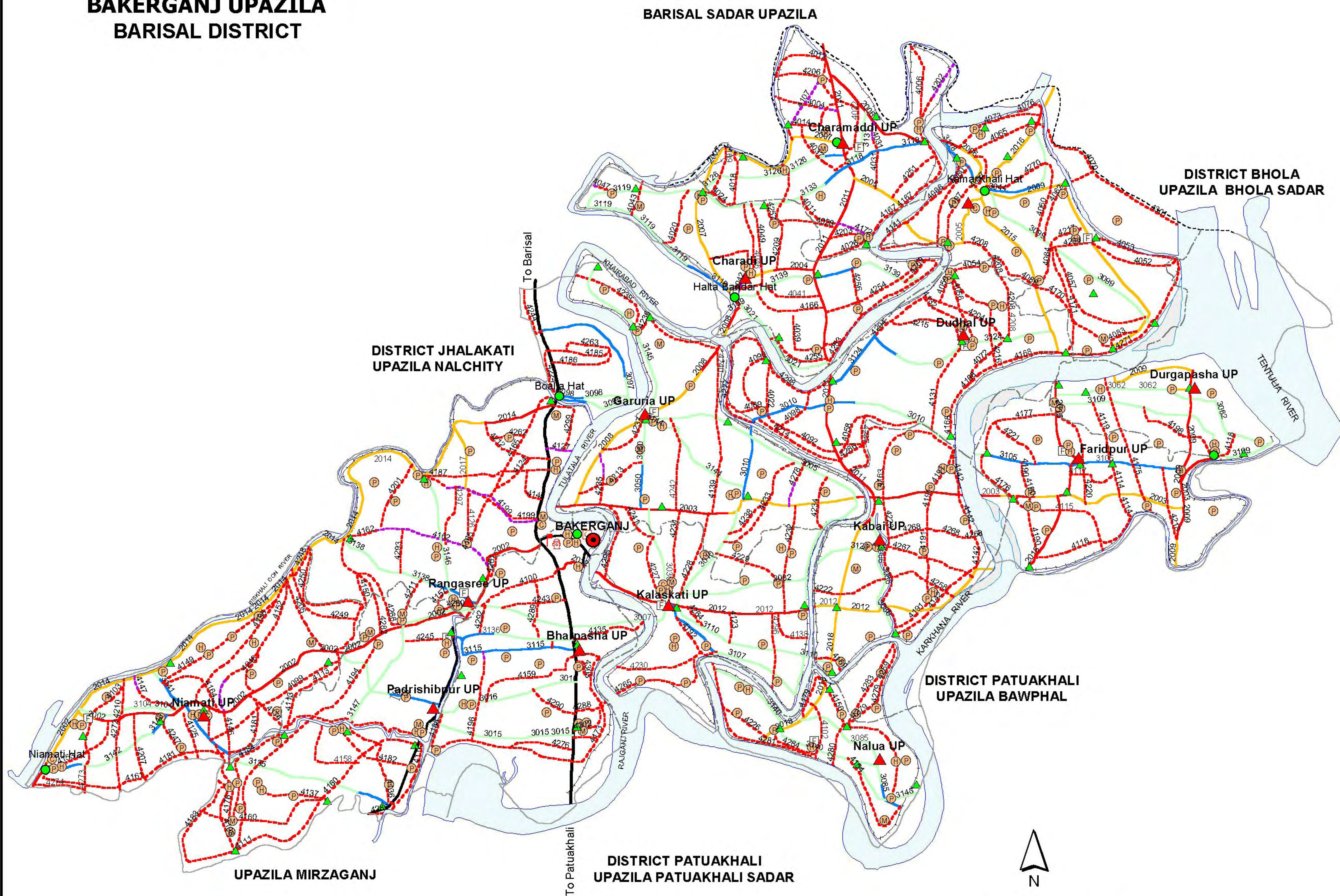
## BASIC INFORMATION OF ROAD

**DIVISION : BARISAL**

**DISTRICT : BARISAL**

ROAD CODE	ROAD NAME	CREST WIDTH (m)	TOTAL LENGTH (Km)	SURFACE TYPE-WISE BREAKE-UP (Km)				STRUCTURE		EXISTING GAP		
				EARTHEN	FLEXIBLE PAVEMENT (BC)	BRICK PAVEMENT (WBM/HBB/BFS)	RIGID PAVEMENT (CC/RCC)	NUMBER	SPAN (m)	NUMBER	SPAN (m)	
1	2	3	4	5	6	7	8	9	10	11	12	
506035062	Babugonj -Lakutia RHD Rari para A. salam rari bari.	2.00	1.29	1.29	0.00	0.00	0.00	0	0.00	2	18.00	
506035063	Md. Amzad Ali How. house to( Madrail) kalikapur govt. pry. S	3.05	1.80	1.80	0.00	0.00	0.00	0	0.00	2	13.00	
506035064	Bakshir char Bharani khal RHD - Ahmed mollah house.	3.00	3.20	3.20	0.00	0.00	0.00	0	0.00	4	14.00	
506035065	Ahmed Mollah house(RHD) - chandipur Goher Howlader Rd.	3.00	2.00	2.00	0.00	0.00	0.00	1	7.00	2	11.00	
506035066	Chandipur sonai molla varani to dariabad iron bridge Via Munsur Ali Bari.	2.45	2.44	2.44	0.00	0.00	0.00	0	0.00	4	23.82	
506035068	Chandpasha RHD (U/P office to Dariabad iron bridge).	2.44	2.50	0.78	0.00	1.72	0.00	4	49.40	0	0.00	
506035069	Jahapur H/O Md. Abdur Rajaque Newtonchar H/O Md. Ataher.	3.00	2.00	2.00	0.00	0.00	0.00	1	21.00	0	0.00	
506035070	Gazipur Md. Azahar house - DC Road	3.00	1.75	1.75	0.00	0.00	0.00	1	14.00	1	12.00	
506035071	Kismat Thakur Mallik Ashrayon - Selondia Bazar Rd	3.05	1.65	1.65	0.00	0.00	0.00	0	0.00	3	182.44	
506035072	Steamerghat - Mollar hat Rd .	3.66	3.00	2.50	0.00	0.50	0.00	3	20.82	0	0.00	
506035073	Manikkathi RHD to New Doarika Bridge Road .	3.66	3.00	0.00	1.30	1.70	0.00	3	15.00	0	0.00	
506035074	Bhuterdia Momotazuddin Nurani Madrasa- Alhaj Wazed Ali House Road	3.00	1.00	1.00	0.00	0.00	0.00	0	0.00	0	0.00	
506035075	South Arjikalikapur Late Nojir Ahamed Master Mosque to Moydaner Hat Via Dakuabari Joyneddin Master House Road	3.00	1.35	1.35	0.00	0.00	0.00	2	24.00	0	0.00	
506035076	Baherchar Khudrakati H/O Aiob Ali to the h/o Khandoker Bari road	3.30	1.50	0.50	0.00	1.00	0.00	0	0.00	0	0.00	
506035077	Baherchar ghoskati Gps to Rahutkati Shajahan Sikder Firm Road	3.66	2.50	2.50	0.00	0.00	0.00	2	24.10	0	0.00	
506035078	Baherchar ghose kati Edi Bari to Shajahan Sikder house bridge road	3.05	2.50	2.50	0.00	0.00	0.00	2	12.90	0	0.00	
506035079	Babugonj Muladi RHD to Kumariar pit Road	3.66	3.00	2.00	0.00	1.00	0.00	1	13.00	0	0.00	
506035080	Post office hat to nomor hat road via H/O Omor faruque	3.66	3.50	3.50	0.00	0.00	0.00	0	0.00	0	0.00	
506035081	Mp"s hat to steamerghat Hat Road	3.66	3.00	3.00	0.00	0.00	0.00	4	40.00	0	0.00	
506035082	Madhobpasha H/O mojumder Bari to Sare- Bangla Deggree College Road	3.66	2.00	2.00	0.00	0.00	0.00	2	15.00	0	0.00	
506035083	Lakutia Babugonj Road ( Raintree Tala) to Moydaner hat via Taper hat Road	3.66	2.50	2.50	0.00	0.00	0.00	2	23.00	0	0.00	
506035084	Babugonj road Raintree Tala Babugonj Lakutia Road Via Sikder bari	3.05	1.20	0.00	0.00	1.20	0.00	0	0.00	0	0.00	
<b>VILLAGE ROAD-B TOTAL: 77 Nos. Road</b>				178.56	168.15	1.30	9.12	0.00	116	1003.36	71	611.44
<b>BABUGANJ UPAZILA TOTAL: 167 Nos. Road</b>				500.99	397.39	13.62	89.99	0.00	410	3394.13	133	1132.81

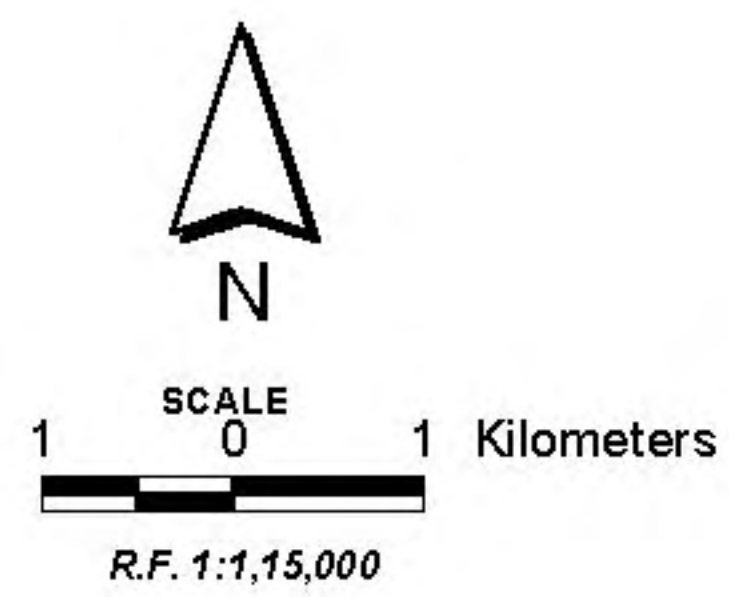
# ROAD MAP BAKERGANJ UPAZILA BARISAL DISTRICT



### LEGEND

- Administrative Boundaries**
  - International Boundary
  - District Boundary
  - Upazila Boundary
  - Union Boundary
  - Municipal Boundary
- Administrative HQs**
  - District HQ
  - Upazila HQ
  - Union HQ
- Physical Infrastructures**
  - National Highways
  - Regional Highways
  - Zila Road
  - Upazila Road (Pucca)
  - Upazila Road (Katcha)
  - Union Road (Pucca)
  - Union Road (Katcha)
  - Village Road-Type-A (Pucca)
  - Village Road-Type-A (Katcha)
  - Village Road-Type-B (Pucca)
  - Village Road-Type-B (Katcha)
  - Railway Network
- Agricultural Infrastructures**
  - Road Cum Embankment
  - Embankment
- Natural Features**
  - Wide River
  - Water Bodies
  - Char
- Socio-Economic Infrastructures**
  - Growth Centre
  - Small Bazar
  - Police Station
  - Upazila Health Complex
  - Family welfare Centre
  - Community Clinic
  - Post Office
  - College
  - High School
  - Primary School
  - Madrassa

Compiled from : LGED Upazila Base Maps 1994-95, Landsat TM 1998, GPS Survey 1999 and Field Checking in May 2001  
Projection : Lambert's Conformal Conic  
PREPARED BY : GIS UNIT  
LOCAL GOVERNMENT ENGINEERING DEPARTMENT



## BASIC INFORMATION OF ROAD

### DIVISION : BARISAL

### DISTRICT : BARISAL

ROAD CODE	ROAD NAME	CREST WIDTH (m)	TOTAL LENGTH (Km)	SURFACE TYPE-WISE BREAK-UP (Km)				STRUCTURE		EXISTING GAP	
				EARTHEN	FLEXIBLE PAVEMENT (BC)	BRICK PAVEMENT (WBM/HBB/BFS)	RIGID PAVEMENT (CC/RCC)	NUMBER	SPAN (m)	NUMBER	SPAN (m)
1	2	3	4	5	6	7	8	9	10	11	12

### UPAZILA : BAKERGANJ

#### ROAD TYPE : UPAZILA ROAD

506072002	Bakergonj HQ - Neamati Hat GCCR.[From RHD Barguna - Batagi - Bakerganj Road ( Barisal Portion) (UZR #505)	4.26	19.31	1.90	8.04	6.32	3.05	24	209.84	0	0.00
506072003	Bakergonj - Gobindopur Hat. [From RHD Bakerganj - Gobindopur via Rabipur, Shialguni, Kakorda, Vathshala Kalisuri Road (UZR #509)	6.60	25.60	12.15	0.15	13.30	0.00	31	248.02	7	115.40
506072004	Halta Growth Centre - R&H	3.05	4.17	1.16	2.37	0.65	0.00	5	37.60	0	0.00
506072005	R&H - Kamarkhali G.C.	3.05	5.90	5.66	0.00	0.24	0.00	5	24.75	3	4.50
506072006	Talukder Hat ( RHD) to Kamarkali GC via Katadia Khaya Ghat & Darial Mia Bari High School.	2.72	9.53	3.10	0.00	6.43	0.00	6	37.23	3	3.30
506072007	Halta GC - Charamaddi Mia Bari GC via Ranir hat.	2.80	8.77	8.77	0.00	0.00	0.00	9	73.20	5	7.90
506072008	Bakergonj H/Q ( Aowliapur Khaya Ghat ) to Halta G.C via Garuria UP. Office.	3.80	10.30	9.00	0.00	1.30	0.00	7	118.00	8	29.91
506072009	Kamarkali GC - Kalisuri GC via Baliar Hat,Matubbar Hat, Jirail Hat, Durgapasa UP.	3.00	11.13	8.42	0.00	2.72	0.00	10	160.80	1	14.00
506072011	Dhumki- Bauphal RHD to Bakerganj -Gobindapur GCCR.(Bakerganj Portion).[Dinarer Pool- Khayerjee-Nalua Road (UZR #532)	5.20	7.00	6.00	0.00	1.00	0.00	4	23.80	1	2.00
506072012	Barisal- Patuakhali RHD to Baharchar GC Kalaskati Hat, Chairman Hat &Kastoganj	4.00	14.43	5.85	7.68	0.91	0.00	6	57.90	6	614.00
506072014	Boalia GC (Bahadurpur Gho Hat) to Bakerganj- Neamati GCCR via Kusangal Hat,Syampur Hat,Botra hat,Kafila Hat & Moller Hat.	3.00	18.80	15.44	0.00	3.36	0.00	19	267.44	12	73.00
506072015	Kamarkali GC To Baharchar GC via Sarsi Pollice Farry, Patkati L/G, Faridpur UP Office & Janota Bajar.	3.20	11.48	5.50	0.00	2.38	3.60	7	66.63	1	60.00
506072016	Kamarkhali GC To Chandramohon GC via Nahalganj Khaya Ghat.[Shingerkati (Barisal Sadar) To Kamarkhali Bazar Road (Bakerganj Upazila) (UZR #536).	3.40	3.75	2.99	0.00	0.76	0.00	2	18.20	3	515.00
506072017	Daokati Link Road of Bakergang -Sampur Road to Boalia Bazar.(UZR #534)	3.05	2.76	1.85	0.00	0.91	0.00	3	28.00	2	4.00
506072018	Barisal- Bhola RHD to Bakerganj- Gobindopur GCCR.(Bakerganj Portion) [Dinarer Pool - Khayerjee-Nalua Road (UZR #532)	5.20	12.40	0.00	9.25	3.15	0.00	13	157.00	3	7.00
<b>UPAZILA ROAD TOTAL: 15 Nos. Road</b>			<b>165.33</b>	<b>87.79</b>	<b>27.49</b>	<b>43.41</b>	<b>6.65</b>	<b>151</b>	<b>1528.41</b>	<b>55</b>	<b>1450.01</b>

#### ROAD TYPE : UNION ROAD

506073005	Khairabad hat ( Garuria UP Office ) To Daporkati Bazar (godown) Via Nilganj Hat, Rabipur Govt. Pry. School,( Pearpur Bridge ).	1.50	13.24	10.57	0.00	2.68	0.00	10	82.00	5	61.00
506073007	Kaleskati UP office (Vumi office) To Kaliganj Bajar Bridge via Kalaskati Khaya Ghat Bat-tala (RHD), Talukder Bari & Asmath Ali khan (Chowdhury Bari)	3.10	6.75	0.99	0.45	5.31	0.00	6	80.66	2	12.50
506073010	Kalaskati UP Office (bazar) To Satraj Bazar via Vadarikati Govt. Pry. School, Garuria Bazar, Nilganj Hat , Krishnokati Hi & Goma Shibghata Culvert.	3.30	12.87	3.93	0.00	8.38	0.56	10	74.70	4	24.00
506073015	Dudhalmow Bazar ( H.school ) RHD - Padrisibpur UP Office Via Maher Howlader Bari.& Kanki GPS.	3.00	6.45	6.45	0.00	0.00	0.00	4	48.00	3	66.00
506073016	Laxmipasa Bazar ( Golderbari (RHD)) - Padrisibpur UP Office via Krishnokati High School, Nutan Hat.& Padrisibpur UP Office Bridge.	3.20	6.50	5.65	0.00	0.85	0.00	11	121.40	0	0.00
506073021	Halta ( UP Office) Bazar Bridge To - Goma Bazar ( Ferry Ghat) via Santhosddi Regt. Pry. School.	3.65	3.66	3.66	0.00	0.00	0.00	1	2.50	2	20.00
506073027	Padrisibpur U.P office To Bangla Bajar Sluice Get via Puiauta Junior High School.	3.10	5.68	4.41	0.67	0.60	0.00	2	23.00	12	93.00
506073030	Kalaskati UP Office ( bazar Kalibari ) To East Site Of Dinger Hat Bridge via Ganddi Achram.	3.04	3.59	3.59	0.00	0.00	0.00	5	96.13	1	4.50
506073044	Kamarkhali UP Office ( GC) to Bamnikati Bangla Bajar(UZR) via Nabbaber Hat.	3.00	3.64	2.29	0.00	1.35	0.00	0	0.00	4	4.00
506073050	West Side of Dingar hat govt Pry. School (UZR) To Khayrabad high School Bridge.	3.04	2.91	2.20	0.00	0.72	0.00	4	48.00	1	0.00

## BASIC INFORMATION OF ROAD

**DIVISION : BARISAL**

**DISTRICT : BARISAL**

ROAD CODE	ROAD NAME	CREST WIDTH (m)	TOTAL LENGTH (Km)	SURFACE TYPE-WISE BREAK-UP (Km)				STRUCTURE		EXISTING GAP	
				EARTHEN	FLEXIBLE PAVEMENT (BC)	BRICK PAVEMENT (WBM/HBB/ BFS)	RIGID PAVEMENT (CC/RCC)	NUMBER	SPAN (m)	NUMBER	SPAN (m)
1	2	3	4	5	6	7	8	9	10	11	12
506073062	Patkati Launch ghat - Dhulia Khaya Ghat via Jirail Ajijia Senior Madrasa, Jirail Hat, U P Office, Saner Hat & Ghoskati Regd. Pry. School.	3.00	10.05	8.59	0.00	1.46	0.00	8	111.00	3	21.00
506073082	Kal;askati UP Office (Bagdia Bothtala) ( UZR)) To Dhaporkati Bajar via Durgapur Govt. Pry. School.	3.00	4.95	4.95	0.00	0.00	0.00	4	60.00	2	8.00
506073085	Afalkati Bazar ( Khaya Ghat) to shimul Tala Bajar via Afakati High School, Proposed up office, kafulatali high school,& Vumi Office.	3.20	5.22	3.30	0.00	1.92	0.00	6	70.00	10	25.00
506073086	Kabai Bazar ( Islamia College ) To Near Pearpur Bajar via Kabai UP office & Asraf Alii Khan Bari.	3.00	5.21	4.93	0.00	0.28	0.00	4	104.00	9	18.00
506073095	Boalia hat (Boalia School) To Khairabad Khaya Ghat via Molla Bari.	3.00	2.80	1.60	1.20	0.00	0.00	3	6.94	1	15.00
506073097	Bakerkati Bus- Stand To Khayra Bad UP office via Baro Bari , & Char Boalia Govt. Pry. School.	4.00	4.98	1.93	3.05	0.00	0.00	6	10.26	2	2.00
506073098	Khayrabad UP Office ( Khaya ghat )To North Side of Boalia High School.(RHD).	4.24	2.50	1.70	0.80	0.00	0.00	3	7.23	0	0.00
506073099	East side of kamarkhali UP Office( GC) To Matubar Hat via Abubakar Master ,Talukder Hat& Commnity Pry. School.	3.00	6.09	6.09	0.00	0.00	0.00	4	30.83	3	6.00
506073104	Krishnanagar bazar To Mahespur UP Office	2.85	4.30	4.30	0.00	0.00	0.00	5	50.83	0	0.00
506073105	Faridpur Hat ( Kheya ghat) To Durgapasa UP Office( Gobindapur (Bothtala) via Kakorda Bajar.	3.20	7.32	0.00	0.00	7.32	0.00	8	41.96	1	0.00
506073107	Kalaskati UP Office( Bajar) To Laxmipasa Hat t via Kumar bari bridge, Ammtali ghat & Sadish Govt. Pry. School.	3.00	6.55	4.32	0.00	2.23	0.00	2	52.00	4	22.00
506073109	Ghoshkati Khaya To Patkati Lunch Ghat ( Madrasa) via DGL High School, Sane Bajar. Clinic, S/ Side Of UP Office & Jirail High School.	3.10	9.54	8.95	0.00	0.60	0.00	12	177.50	11	31.00
506073110	Kalaskati UP Office ( Vumi Office ) To Arshed Khaya Ghat via Kumarbari Bridge & Bagdia Govt. Pry. School.	3.15	4.60	4.04	0.00	0.56	0.00	1	15.00	3	6.23
506073115	Bharpasha UP Office (RHD) To Samitty Ghar Hat( bridge) Via RHD Road,Atakati Govt Pry. School.	3.34	5.69	0.42	1.35	3.92	0.00	7	40.24	1	1.50
506073118	Charamaddi Mia Bari Bally Bridge To kamerkhali UP Office( GC Iron Bridge) via Katadia Hat & Nutan Hat.	3.20	5.95	0.00	0.00	5.95	0.00	1	15.00	1	2.00
506073119	Halta UP Office ( Kander Barir Foot Bridge) - Ranir Hat via Burir Hat, Caradi Satalite Regd. Pry. School & West Caradi Sikder Bari.	3.15	12.75	12.07	0.00	0.68	0.00	5	68.60	10	34.00
506073120	Kabai UP Office To Dapoakati Hat( Khaya Ghat) via Hanua Regd. Pry. School & Rustam Chowkider Baril.	3.20	2.80	2.45	0.00	0.36	0.00	0	0.00	3	18.00
506073124	Goma Hat (UZR) To Sharshi Pollice Camp via Pilkhana G. P. S, West Dhudal Regd. Pry. School, Dhudal UP Office, Madal GPS, Chatra Hat & Sarshi GPS.	3.00	9.35	7.90	0.00	1.45	0.00	7	111.00	15	20.50
506073126	North Side Of Ranir ( Brick Field) To Charamaddi mia Bari U.P office Via Charamaddi Ghop.	3.00	4.42	4.42	0.00	0.00	0.00	1	15.00	4	6.00
506073131	Kalidasia Hat ( Govt. Pry. School ) To Charamaddi UP Office( Union Hospita) via Ajad Membar Bari .	3.20	4.05	4.05	0.00	0.00	0.00	1	16.00	3	3.83
506073133	Charamaddi UP Office (Mia bari Bailly Bridge) To East Side Of Ranir Hat Mashjhid Bari via Ghuakala Bajar.	3.40	5.28	5.28	0.00	0.00	0.00	5	48.00	3	7.00
506073135	Bishmilla Hat(Sikder Bari Post Office ) To Mahespur UP Office( Hat) via Latif prodan Regd. Pry. School. MP Hat & Tanrakhali regd. Pry. School.	3.00	9.00	8.70	0.00	0.30	0.00	11	83.15	8	50.00
506073136	Bharpasa UP Office (Atakati Vangar pool) RHD To Samitty Ghar via Jaynal Member Bari,Jabatunnasa Govt. Pry. School	3.00	4.35	0.84	3.19	0.32	0.00	10	58.45	4	21.90
506073138	Kaligonj bazar S/ Side Of UP Office To Botra hat via Lochnadad High School.	3.00	5.05	3.89	0.00	1.16	0.00	11	112.78	6	60.50
506073139	Halta UP Office ( Bajar Bridge) to DKP Hat( Balykati Kalitara GPS) via Makimabad Bajar, Dhanshiri Baro Sikder Bari, & Balaikati govt. pry. School	3.20	6.60	5.20	1.40	0.00	0.00	5	40.00	4	6.00
506073140	Amtoli Hat(khyea ghat To Nalua UP Office via Hajipur Regd. Pry. School, Kamarbari Govt. Pry. School.Shimultala Hat, Kafula Clinic & Nabankali Hat.	3.05	7.74	7.74	0.00	0.00	0.00	1	2.25	5	30.60
506073141	Niamati U P Office To Mollar Hat GC via Pal Para.	4.80	3.37	3.37	0.00	0.00	0.00	5	84.50	0	0.00
506073142	East Side Of Neamoti bazar bridge To Niamati UP Office ( Chamta Nutan hat) via Kalika Regd. Pry. School & ex. Chairman Usuf Howlader Bari.	3.00	6.72	5.51	0.00	1.21	0.00	5	46.22	7	41.00
506073143	Old Mallik Hat(Afalkati Lunch Ghat)To Nalua UP Office ( Kadaria Madra ) via Afakati Clinic , East Char Gojalia regd. Pry. School & Nabankhali Bajar.	2.45	5.45	5.45	0.00	0.00	0.00	1	9.00	11	52.00



## BASIC INFORMATION OF ROAD

**DIVISION : BARISAL**

**DISTRICT : BARISAL**

ROAD CODE	ROAD NAME	CREST WIDTH (m)	TOTAL LENGTH (Km)	SURFACE TYPE-WISE BREAK-UP (Km)				STRUCTURE		EXISTING GAP		
				EARTHEN	FLEXIBLE PAVEMENT (BC)	BRICK PAVEMENT (WBM/HBB/BFS)	RIGID PAVEMENT (CC/RCC)	NUMBER	SPAN (m)	NUMBER	SPAN (m)	
1	2	3	4	5	6	7	8	9	10	11	12	
506073144	Garuria UP Office (Iron Bridge ) To Garuria Bazar ( Garuria GPO) via Runshi posul, Dauli Madrasa , Kutibari Bridge & Lahajuddin How. Foot Bridge.	2.44	4.90	4.90	0.00	0.00	0.00	3	63.00	4	16.14	
506073145	Kortachir Hat To Garuria UP Office ( Jabbar Dakua Bari H/O Mani k Chow ) via Charsamasddi Khaya Ghat , Charsamasddi High School & Tanir Hat.	2.43	5.23	5.23	0.00	0.00	0.00	3	54.00	6	31.00	
506073146	Rangashiree UP Office (G.School) To Surer Bari G. Bridge (Syampur Hat) via Lochnabad H. School, Losnabad Sharif Bari, Altap Master Bari & K.Gazi .Bari	3.00	8.20	7.20	0.00	1.00	0.00	11	154.80	7	23.00	
506073147	Rangashiree UP Office ( Baltala Bridge) To Durgapur Sluice Bazar via Araibagi G. P.O, Bhabanipur G. P. School, Karitas Bridge & Gandu Master Bari	2.44	5.85	5.85	0.00	0.00	0.00	7	72.16	4	9.00	
<b>UNION ROAD TOTAL: 43 Nos. Road</b>				262.14	198.88	12.11	50.59	0.56	219	2408.09	189	873.20

**ROAD TYPE : VILLAGE ROAD-A**

506074001	Charamaddi Shorab Member Bari To Miahon Master Barii via Fulmunnasa Govt. Pry. School.	3.00	1.83	1.83	0.00	0.00	0.00	0	0.00	2	2.00
506074004	UZR To Charamaddi Shimana Khal via Shatikola Ismail Howlader Bari	2.30	4.03	2.75	0.00	1.28	0.00	2	4.00	2	3.00
506074006	Katadia High School To Moulowbir Hat.	2.10	2.42	2.42	0.00	0.00	0.00	0	0.00	3	25.00
506074011	Nimtala ( UZR) To Ajij Howlader Bari via Kalek Howladea Bari.	3.00	2.10	2.10	0.00	0.00	0.00	2	10.37	1	1.00
506074012	S / Side Of Talukder Hat ( Khayarjee) To Near Gopher Hat Culvert Via Nazrul Islam Bari.	1.80	4.03	4.03	0.00	0.00	0.00	2	2.83	1	5.00
506074013	South Side of Shatikhola Govt Pry. School To Kalidashia Madrasa via phora Bothtala (UJR ).	2.40	3.98	3.98	0.00	0.00	0.00	2	2.83	2	2.00
506074014	Bir Mukthichodda A. Barekar Bari (UZR) To Charamaddi Hat via Barai Para & Shoharab Mambar Bari.	1.50	3.43	3.43	0.00	0.00	0.00	0	0.00	4	36.00
506074018	West Charamaddi Lal khan Bari Bothtala To Ghuakhola Junior High School	3.10	2.05	2.05	0.00	0.00	0.00	2	19.80	1	1.00
506074020	West Side of Ranir hat Bothtala To Gagutia Khaya Ghat via Gagutia Mahammad Member Bari.	3.00	3.54	3.54	0.00	0.00	0.00	1	1.50	4	17.25
506074022	Krishnokati Omar Ali Bari To Char Goma Bajar via KGS High School & Makbul Sarder Bari.	3.00	2.15	2.15	0.00	0.00	0.00	1	10.00	2	5.00
506074024	East Site Of Ranir Hat Brick Field To Ghuakhola Road via Dhiarchar Regd. Pry. School.	2.80	3.05	3.05	0.00	0.00	0.00	0	0.00	2	5.00
506074026	N / Side Shingo Bari Baile Bridge (UZR) To Badolpara Hat .	3.00	2.39	2.39	0.00	0.00	0.00	2	16.83	2	4.00
506074028	West Badalpara Pada Bari (UZR) To East Charadi Govt. Pry. School.	3.00	1.62	1.62	0.00	0.00	0.00	0	0.00	2	3.00
506074031	Kalidasia Bothtala Maschid to Badolpara (UZR) Chowumuki via jugi Bari Bridge , Majumder Bari & B.k Samsunnahar Govt. Pry. School.	3.00	3.02	1.89	0.00	1.14	0.00	1	16.00	2	4.00
506074032	Kalidasia Border Bridge To Charamaddi Union Hospital via Kalidasia Madrasa.	3.00	3.00	3.00	0.00	0.00	0.00	1	0.00	3	14.00
506074037	N/ Side Of Charamaddi Mia Bari Bailey bridge To Charamadi Barai Nagar via Katadia - Ranir Hat varani Khal.	2.70	2.78	2.78	0.00	0.00	0.00	0	0.00	3	3.00
506074039	S/ Side Of Holta Board High School (UZR ) To Surat Mamorial Govt. Pry. School via Gajir Hat.	2.80	2.57	2.57	0.00	0.00	0.00	2	30.00	2	5.00
506074041	( UZR) Shingo Bari To Moller Brick Field via Shagolddi Regd. Pry. School.	3.10	2.15	2.15	0.00	0.00	0.00	1	2.00	2	13.00
506074042	Holta High School ( Holta GC) To Liton Khan Bari Via UJR & Abul Hossain Sikder Bari.	2.90	1.52	1.22	0.00	0.30	0.00	1	1.50	2	5.00
506074043	East Side Of Kasar Hat To Charadi Kol Bari via Charadi Salahia Madrasha	3.00	2.25	2.25	0.00	0.00	0.00	0	0.00	2	2.00
506074046	West Side Of Ghuakhola Bajar To Chagolddi Madrasar Char via ( UJR ) Napith Bari.	2.90	3.33	3.33	0.00	0.00	0.00	2	11.50	2	24.00
506074047	Rrajakali Kheyaghat TO West. Charadi Govt. Pry. School.	2.44	1.76	0.95	0.00	0.81	0.00	2	3.50	0	0.00
506074049	North Side of Holta GC Bridge To Baro Barir Foot Bridge via Chowkider Bari, Berek Dakua Bari , East Charadi Madrasa & Baser Master Bari.	2.90	5.50	5.34	0.00	0.16	0.00	2	7.00	3	18.00
506074052	Baliar hat (UZR) To Bisarikati Lunch Ghat via Khan Bari.	3.00	2.10	1.05	0.00	1.05	0.00	2	4.00	0	0.00

**BASIC INFORMATION OF ROAD**

**DIVISION : BARISAL**

**DISTRICT : BARISAL**

ROAD CODE	ROAD NAME	CREST WIDTH (m)	TOTAL LENGTH (Km)	SURFACE TYPE-WISE BREAK-UP (Km)				STRUCTURE		EXISTING GAP	
				EARTHEN	FLEXIBLE PAVEMENT (BC)	BRICK PAVEMENT (WBM/HBB/BFS)	RIGID PAVEMENT (CC/RCC)	NUMBER	SPAN (m)	NUMBER	SPAN (m)
1	2	3	4	5	6	7	8	9	10	11	12
506074053	Baliar Hat (UZR) TO Bishari Kati Lunch Ght via Ghona Para Govt. Pry. Schoo & Mal Bari.	1.20	2.46	2.46	0.00	0.00	0.00	0	0.00	2	3.20
506074054	Dattorabad Govt Pry. School To Kabiraj Govt Pry. School via Jalia Bari	3.00	1.92	1.92	0.00	0.00	0.00	1	24.00	2	25.00
506074056	D K P High School To Dhudal Adarsha Govt. Pry. School via kabiraj Govt. Pry. School.	2.90	4.60	4.60	0.00	0.00	0.00	1	24.00	2	2.00
506074057	East Side Of Talukder hat To Matubbar Hat via South Kajlakati Madrasa & South Kajlakati Regd. Pry. School.	2.50	3.15	3.15	0.00	0.00	0.00	1	20.00	3	3.00
506074058	UZR ( Sundarkati Shibghatat) To South Dhudal Makbul Khan Abtadhaye Madrasa via Krishnokati Sadir Hat.	2.90	3.50	3.50	0.00	0.00	0.00	0	0.00	4	22.00
506074059	D K P Hat To Mandol Bari Lunch Ghat Via Altab Chairman Bari.	2.90	3.45	2.80	0.00	0.65	0.00	0	0.00	3	7.00
506074060	Nababer Hat To Talukder Hat via Tahashil office.	2.60	2.68	2.68	0.00	0.00	0.00	3	31.00	1	2.00
506074062	Siddque Bajar(Pujakali ) To South Kajlakati Madrasa.	2.00	2.45	2.45	0.00	0.00	0.00	0	0.00	2	3.60
506074065	North Side Of Darial Mia Bari To Bangla Bajar foot Bridge Via Char Darial Govt. Pry. School.	2.70	2.75	2.75	0.00	0.00	0.00	0	0.00	4	34.00
506074070	Banarjee para (Bangla Bajar) To Bailatalir lunch Ghat.	2.00	3.74	3.74	0.00	0.00	0.00	0	0.00	4	42.00
506074072	Telnhi Lunch Ghat To Chatra Hat via satraj Govt. Pry. School.	2.80	2.01	2.01	0.00	0.00	0.00	1	26.00	2	13.00
506074073	West Darial Shahalam Khan Bari To Char Darial Arun Howlader Bari via Miar hat.	2.40	3.00	3.00	0.00	0.00	0.00	1	18.30	2	6.00
506074076	Char Darial Saker Hat ( Khaya Ghat) To Arun Howlader Bari	2.40	1.25	1.25	0.00	0.00	0.00	0	0.00	2	62.00
506074080	Katadia kamarkalia Connecting Road To Uttompur Hat via Munshi Bari Bridge, UJR Bothtala & Kadam Hossain Dhali.	2.90	4.50	4.50	0.00	0.00	0.00	2	27.00	3	4.00
506074083	South Kajlakati Arjina Govt. Pry. School To Ukiler Hat.	2.60	1.80	1.80	0.00	0.00	0.00	1	24.00	2	3.00
506074084	N/Side Of Madukati Govt Pry. School (Kakrarpar) To Talukder Hat. Via paddow Pukur Par.	2.40	2.29	2.29	0.00	0.00	0.00	1	4.50	2	2.00
506074086	Uttampur Baga khaya Ghat To Nutan hat ( Bridge ).	3.00	1.90	1.90	0.00	0.00	0.00	1	22.00	2	16.00
506074087	East Side Of Mia Bari High School To R. A. Howlader Bari.	3.00	2.15	2.15	0.00	0.00	0.00	0	0.00	3	15.40
506074088	Madhukati Govt. Pry. School To Kalenga ( UZR) via Kalenga Chatra Connecting Road, Babul Chairman Bari & Kalenga Regd. Pry. School.	2.40	2.89	2.89	0.00	0.00	0.00	2	2.83	3	4.00
506074089	Krishnokati K G S High School To Achrab Howlader Bari via Ha ju Master Bari	2.60	1.80	1.80	0.00	0.00	0.00	0	0.00	2	21.00
506074090	Krishnokati Kailaschandra Regd. Pry. To Char Goma Gajir Hat via Gaji Bari.	2.80	1.25	1.25	0.00	0.00	0.00	1	9.00	1	1.00
506074091	Sunderkati Moller Hat ( UZR) To Shudarkhati Govt. Pry. School Via Sadir Hat.	2.80	1.00	1.00	0.00	0.00	0.00	0	0.00	2	31.00
506074092	N/ Side Of Mannan Mollha Barir Baille Bridge (UZR) To Omar Alir Bari via Narayon Master Bari	3.00	2.10	2.10	0.00	0.00	0.00	1	1.83	2	25.00
506074098	Gajalia Tayjaddin Fakir Bari To Thuji Bapari Bari Via Salek haji Bari, Cakrobarthi Bari & Thakur Bari.	3.00	2.15	2.15	0.00	0.00	0.00	0	0.00	2	5.00
506074099	West Side Of(Bangla Bajar ) To Tangrakali Road ( Shakbunia Anser Khalifa Bari) via Afser Ali Chowkider Bari.	2.50	3.20	3.20	0.00	0.00	0.00	0	0.00	6	39.00
506074100	Shangita Shinama Hall ( RHD ) To Bharpasha Kutu Bari (Kaligaj Bridge) via Bharpasa Babu Bari & Atharogashia Digir Par.	3.30	3.25	2.51	0.75	0.00	0.00	1	1.83	3	12.00
506074101	Nabankhali Bazar To Shimultala Bazar via Kafulatali Clinic	2.40	3.15	3.15	0.00	0.00	0.00	2	44.00	6	15.00
506074102	Kadamtala Khaya ghat To Barai Nagar Vumi Office via Faju Molla Bari, Motaheer Sikder Bari & UJR.	3.00	5.20	5.20	0.00	0.00	0.00	1	16.00	3	6.00
506074103	Krishnanagar bazar To Sonabaru high School via Jabed Khan Madrasa	3.40	3.60	3.03	0.00	0.57	0.00	1	39.00	3	17.00
506074107	South Side of Talukdar hat To Charamaddi Jhawtala Via satikhola Govt. pry. School	3.20	4.80	4.14	0.00	0.66	0.00	1	2.00	4	7.83
506074109	West Charamaddi Ghuchow Gram to Ranir Hat Khal via (UZR) , West Charamaddi High School & West Charamaddi Madrasa.	3.20	3.01	3.01	0.00	0.00	0.00	1	10.00	4	32.00
506074111	Ragunathpur Govt. Pry. School ( Janota Bajar) To Ragunathpur Nuton Bazar via Kasem Mirda & Dhoshimaner Khal Ghora .	2.60	5.04	5.04	0.00	0.00	0.00	2	15.00	3	9.00
506074112	Pershibpur GPS (UJR) To Bishmilla Bajar via Sikder bari , Kowabunia Khal & Dhula Sadu Bari.	2.70	3.12	2.36	0.00	0.76	0.00	2	26.00	3	5.49

**BASIC INFORMATION OF ROAD**

**DIVISION : BARISAL**

**DISTRICT : BARISAL**

ROAD CODE	ROAD NAME	CREST WIDTH (m)	TOTAL LENGTH (Km)	SURFACE TYPE-WISE BREAK-UP (Km)				STRUCTURE		EXISTING GAP	
				EARTHEN	FLEXIBLE PAVEMENT (BC)	BRICK PAVEMENT (WBM/HBB/ BFS)	RIGID PAVEMENT (CC/RCC)	NUMBER	SPAN (m)	NUMBER	SPAN (m)
1	2	3	4	5	6	7	8	9	10	11	12
506074113	Napith Kali Khal Sluice Get (W/S Bangla Bajar) To Noor Nagar Hat Sinior Madrasa.	3.00	3.23	2.55	0.00	0.68	0.00	3	43.00	3	24.83
506074114	Bander hat - Bhatshala Govt Pry. School via Principal Bari & SowkathSannamath Bari.	3.00	3.20	3.20	0.00	0.00	0.00	1	16.50	3	19.66
506074115	Ragunaddi Madrasha To Dhalapara Lunch Ghat via gajitala Bridge, Rahaman Mirda Bari & Das Bari.	3.00	3.78	3.78	0.00	0.00	0.00	1	23.00	2	11.83
506074116	Ragunaddi Hanif Howlader Bari (UZR) To Dabumalake Bari via Razzak Sannamath & Arfan Khan Bari.	2.70	5.20	5.20	0.00	0.00	0.00	4	29.10	0	0.00
506074117	Kakarda H/S To Bander hat Khanker Bari via Abul Hossain Member Bari.	2.90	2.00	2.00	0.00	0.00	0.00	0	0.00	2	5.83
506074118	Durgapasa Govt. Pry. School ( Nabogram) To East Side Of Saner Hat bridge via moslam master Bari.	2.80	2.00	2.00	0.00	0.00	0.00	1	24.00	2	4.83
506074119	Jirail Ajjia madrasa To Bander Hat .	2.80	2.05	2.05	0.00	0.00	0.00	1	1.83	1	2.00
506074120	Ragunathpur Bharpasha khal - Kotuajuri khal	2.00	4.30	4.30	0.00	0.00	0.00	4	75.44	8	122.00
506074123	Chottho Dhudal ( UZR ) to Bagdia Road Via Alhikma.	3.10	2.45	2.45	0.00	0.00	0.00	3	10.55	1	2.00
506074124	Saw Mill ( R&H) To Syampur Road Near Dakua Bari via Tajam Mirda Bari.	3.10	3.50	3.50	0.00	0.00	0.00	4	3.95	1	0.00
506074125	East Side of Niamati U P Office ( UZR ) TO Hijaltala Khal Via West Side of Chaprashi Bari.	3.00	2.20	1.55	0.00	0.65	0.00	2	8.22	2	15.00
506074126	Falagor Trimukhi To Baria Baro Bari via rajapur Govt. Pry. School, katalia Madrasa & Dawkjati Govt. Pry. School via Napith Bari.	3.10	4.56	3.45	1.11	0.00	0.00	7	37.36	1	1.00
506074127	Bhadurpur ( RHD) To Shahabpur Khaya Ghat via. Agabaker	2.50	1.30	0.47	0.83	0.00	0.00	3	5.45	0	0.00
506074131	South Dudal regd. Pry. School To Dhudal Clinic via Makbul Khan Mosque.	3.00	2.04	2.04	0.00	0.00	0.00	1	20.70	3	3.80
506074132	D K P High School To Mirja Bari Bridge via Rahaman Howlader Bari Bridge.	2.40	2.50	2.50	0.00	0.00	0.00	2	17.83	1	2.00
506074135	Gerder Bridge ( RHD) To Kalaskati Khaya Ghat via Aminia katun Regt. Pry. School & Akon Bari.	2.80	3.50	3.50	0.00	0.00	0.00	2	27.00	5	13.00
506074136	Pershippur Shikder Bari ( UZR) To Durgapur Bridge via Kader Howlader Bari &, Faju Khan Bari	2.50	3.05	3.05	0.00	0.00	0.00	0	0.00	6	47.00
506074137	Janata bazar To Ragunathpur Anser Sikder Bari via Kajipara Regd. Pry. School.	2.50	2.25	1.41	0.00	0.85	0.00	3	30.73	3	22.00
506074138	Dhaporkati Jinu Kanander Bari ( UZR ) To Kochnagar lugul khan Bari via Kochnagar Govt. Pry. School	3.05	2.13	2.13	0.00	0.00	0.00	1	12.00	3	13.00
506074139	Kanchan Chairman Bari ( UZR ) TO South Baligram Govt. Pry. School Via Digirpar Gopt. Pry. School, Bishwas Bari & Mr. Matlab Khan Bari.	3.20	4.23	4.23	0.00	0.00	0.00	0	0.00	5	21.00
506074141	Uttompur Clinic To Baga Khaya Ghat via Ajimpurpur Badolpara Khaya Ghat.	3.05	4.25	4.25	0.00	0.00	0.00	2	13.83	4	10.83
506074142	Sealghuni bazar TO Kabai Hat via East shialguni Govt. Pry. .School, kastoganj Sluice Get, & Kabai Govt. Pry. School.	3.00	6.50	6.50	0.00	0.00	0.00	1	2.50	1	4.00
506074145	North Side Of Valuakha Mosque (RHD) To Matleb Khalifa Bari via Eakub Howlader Bari.	2.70	1.54	1.54	0.00	0.00	0.00	0	0.00	3	7.00
506074146	Mohespur (UZR) Pipe Culvert To M P Hat Road.( Tangakali)	3.56	2.34	1.67	0.00	0.67	0.00	4	13.33	1	24.00
506074147	Mohespur Hat ( Bridge) TO Ruperjhor Govt Pry. School.	3.20	2.70	0.86	0.00	1.84	0.00	6	56.96	3	7.00
506074149	Kafila bazar - west krisnanogor.	3.00	5.00	5.00	0.00	0.00	0.00	5	122.83	0	0.00
506074150	East Krishnonagar khondaker Bari RCC Foot Bridge ( UZR) To Bothra Hat via Biharipur Mad rasa	2.00	5.00	5.00	0.00	0.00	0.00	4	59.50	8	60.00
506074152	Ramnagar Senior Madrasha Iron Bridge To South Side Of Kafila High School via janata High school.	2.80	4.50	3.79	0.00	0.72	0.00	7	48.20	1	2.00
506074153	East Of Niamati Bajar - Dali bari khal gora.	2.75	4.00	4.00	0.00	0.00	0.00	2	34.00	4	59.00
506074154	Afalkati kheyha ghat To char Gajalia Madrasha via Rari Bari & Mirda Bari.	3.20	3.10	3.10	0.00	0.00	0.00	1	2.00	5	26.60
506074156	East Nalua Aminul Islam Membar Barir Foot Bridge To Laxmipasa khaya Ghat via Moller Hat & Sikder Hat.	2.60	4.00	4.00	0.00	0.00	0.00	2	28.00	2	4.00
506074157	Aribaki Govt. Pry. School To Lochnabad Hazibari	2.60	2.14	1.39	0.00	0.75	0.00	1	6.00	3	28.00
506074158	Katakhali khal Gora - H/O Hashem Mirdha	3.00	3.09	3.09	0.00	0.00	0.00	0	0.00	5	28.83
506074159	Naragal Khaya Ghat To Krishnokati Jalil Akon Bari Via Bharpasha UP Office , Pachim Dudal Govt. Pry. School,& Abtab Hoossain Bari.	3.10	5.55	5.55	0.00	0.00	0.00	7	77.50	0	0.00

## BASIC INFORMATION OF ROAD

**DIVISION : BARISAL**

**DISTRICT : BARISAL**

ROAD CODE	ROAD NAME	CREST WIDTH (m)	TOTAL LENGTH (Km)	SURFACE TYPE-WISE BREAK-UP (Km)				STRUCTURE		EXISTING GAP	
				EARTHEN	FLEXIBLE PAVEMENT (BC)	BRICK PAVEMENT (WBM/HBB/ BFS)	RIGID PAVEMENT (CC/RCC)	NUMBER	SPAN (m)	NUMBER	SPAN (m)
1	2	3	4	5	6	7	8	9	10	11	12
506074160	Kanki bazar Bridge (W/S) To Dasartokati Hospital (Girja) via Katalia Khal , Janota Hat, Sonarbangla School & Salahia Madrasha Via Janata Bajar.	3.20	8.05	6.57	0.00	1.49	0.00	7	96.00	6	41.30
506074161	Neamoti Hat Bridge To Verry Road (Dhahorkhola) via Neamati High school Bridge.	2.44	4.50	4.50	0.00	0.00	0.00	2	25.90	3	42.00
506074162	Rahamgonj High School (UZR) To Bathra Hat via Hasem Chairman Bari.	3.10	5.43	1.29	0.00	4.14	0.00	9	79.80	0	0.00
506074163	Sealghuni hat - East Side Of Pearpur Hat via kunder hat.	3.20	5.40	5.40	0.00	0.00	0.00	4	33.00	1	6.00
506074164	West Side of Ramnagar Salahia Madrasha Bridge To Vuttow Road Baille Bridge	3.66	2.75	2.75	0.00	0.00	0.00	2	20.13	3	25.00
506074165	Katalia Madrasha To Boalia GC via Hatem Howlader Bari & Asraf Mouloubir Bari.	3.66	4.27	3.54	0.00	0.74	0.00	4	11.72	2	6.50
506074166	Caradi Ray Bari (UZR) TO -Sagolddi Madrasha via Haji Bari & kaji Bari.	3.10	3.00	2.01	0.00	0.99	0.00	1	12.00	3	31.50
506074167	Katadia hat (UZR) To Badalpara hat via Katadia Madrasha.	3.00	4.29	3.54	0.00	0.75	0.00	2	30.00	2	8.00
506074168	Sharshi Gorar Hat - Talni Lunch Ghat via Najrul Talukder Bari	2.80	3.25	3.25	0.00	0.00	0.00	2	19.65	2	10.50
506074169	Arsheder Khaya Ghat to Laxmipasa Board Govt. Pry. School via Sikder Bari.	2.90	2.50	1.94	0.00	0.57	0.00	1	17.00	2	22.00
506074170	Kosabar to South Kajlakati Cummonity Pry. School via Sluice Get Mitapukur & Ukilar hat.	2.40	5.55	5.55	0.00	0.00	0.00	3	24.50	3	25.00
506074171	Talukder Hat to Sarshi Pollice Farry (UZR) via South Kajlakati Sarshi Regd. Pry. School.	3.00	3.00	3.00	0.00	0.00	0.00	0	0.00	3	4.60
506074172	Neemtala (UZR) to Badalpara bazar.	3.00	2.42	0.00	0.00	2.42	0.00	3	36.82	0	0.00
506074173	Laxmipasa Old Tahashil Office To Dudal Mau feerry Ghat.	3.05	6.50	6.50	0.00	0.00	0.00	0	0.00	8	75.00
506074174	Kanki Bajar To Middle Mahespur Hat via Durgapur & Nurnagar Hat.	3.05	7.44	6.01	0.00	1.44	0.00	5	10.50	1	10.00
506074175	Jerail Lunch Ghat To Bhatshala Lunch Ghat via Vosmahal Govt Pry. School.	3.10	5.00	5.00	0.00	0.00	0.00	2	48.00	2	36.00
506074176	Faridpur Khaya Ghat To Sluice Get ( Near Humaun Khan Bari)	3.00	2.56	2.56	0.00	0.00	0.00	1	2.50	2	30.00
506074177	Faridpur Khaya Ghat to E/Side of Kakorda Bajar Via Mangalshi Govt. Pry. School.,Patkati Bridge , Kinu Talukder Bari & UP Office.	3.00	3.80	2.68	0.00	1.12	0.00	3	50.50	0	0.00
506074178	Tangrakhali Regd. Pry. School ( Bridge) To Sonarbangla High School via ( Takawala) Kadamalir Bari .	3.08	3.30	3.30	0.00	0.00	0.00	2	36.00	4	22.00
506074179	Laxmipasa Khaya Ghat (UJR) To Vumi Office Via North Nalua Govt. pry. School.	3.00	3.00	3.00	0.00	0.00	0.00	1	1.83	3	15.00
506074180	Talukder hat(UJR) To Katadia hat Bridge via Kalidasia Govt. Pry. School.	4.80	4.10	1.22	0.00	2.88	0.00	3	38.80	1	2.00
506074181	Niamati Sluice Get To Middle Mahespur Culvert via Tangrakali Regd. Pry. School .	3.00	10.01	10.01	0.00	0.00	0.00	6	15.00	7	49.00
506074182	Parshibpur Moddam Kati Govt. Pry. School To Chthorogunathpur High Cschool via Noiltala Bidge.	3.00	4.25	4.25	0.00	0.00	0.00	3	33.00	3	41.50
506074183	Baro Ragunathpur Bazar( Chaita) To United High School via Molla Faruk Regd. Pry. School.	2.82	3.25	3.25	0.00	0.00	0.00	0	0.00	5	13.16
506074184	Sonar Bangla H/S To Bangla Bajar via MP Hat & N/ Side of Noor nagar baza Sulice Get.	3.00	5.02	5.02	0.00	0.00	0.00	2	3.66	8	45.00
506074185	Sonamukhi(RHD) To Boalia Dakhil Madrasha via Mr. Nurul Islam Munshi Bari.	4.88	2.16	0.00	2.16	0.00	0.00	6	7.31	0	0.00
506074186	Mohon bari Pond ( R&H) To Dakhil Madrasha	4.88	3.30	2.10	0.00	1.20	0.00	3	10.22	3	3.66
506074187	Auliapur Dargabari (RHD) To Syampur Hat via Dowkati Madrasha,&Dawkati Govt. Pry. School.	3.00	6.10	4.95	0.59	0.56	0.00	4	29.83	5	15.00
506074188	Dudhalmou Ferry ghat (RHD) To kanki Govt. Pry.School. ( Verry Road)	2.80	6.25	6.25	0.00	0.00	0.00	2	32.50	8	51.00
506074189	Dudal Mau High School(RHD) To Verry Via Dudal Mau Sinior Madrasha	4.00	1.10	1.10	0.00	0.00	0.00	0	0.00	2	2.83
506074190	Mongolshi H/O Sorab Ali Khan To Howlader Bari (UJR) Near Janata bazar via Faridpur Hat.	3.00	4.90	4.90	0.00	0.00	0.00	3	32.33	5	20.00
506074191	Shiaguni hat - Kabai Hat via ( UJR),Faraji Bari & Chunakali High School.	3.00	6.50	4.50	0.00	2.01	0.00	9	100.70	5	7.00
506074192	Khudrakati High Schoo (Gerder Bridge ) To Wohab Sikder Bari via Narangal Regd . Pry. School.	3.05	3.25	2.03	0.00	1.22	0.00	2	11.15	4	12.00
506074193	Chaita Bajar Bridge To Tangrakhali Regd. Pry. School via Unaited High School.	3.20	5.55	5.55	0.00	0.00	0.00	2	20.50	4	45.00

**BASIC INFORMATION OF ROAD**

**DIVISION : BARISAL**

**DISTRICT : BARISAL**

ROAD CODE	ROAD NAME	CREST WIDTH (m)	TOTAL LENGTH (Km)	SURFACE TYPE-WISE BREAK-UP (Km)				STRUCTURE		EXISTING GAP	
				EARTHEN	FLEXIBLE PAVEMENT (BC)	BRICK PAVEMENT (WBM/HBB/ BFS)	RIGID PAVEMENT (CC/RCC)	NUMBER	SPAN (m)	NUMBER	SPAN (m)
1	2	3	4	5	6	7	8	9	10	11	12
506074194	Chaita bazar Bridge To Puiouta Govt. Pry. School (UJR) via Sonarbangla High School.	3.05	7.00	6.44	0.00	0.57	0.00	4	31.57	14	91.46
506074195	North side of Kafila High School To Ramnagar Sinior Madrasha via Ramnagar Ashram.	3.05	4.65	4.65	0.00	0.00	0.00	1	6.10	10	48.10
506074196	Krishnokati Jugi Bari Culvert To Krishnokati High shool via Krishnokati Govt Pry. School,& Nijamkali Khal Foot Bridge.	3.20	2.55	2.10	0.00	0.45	0.00	4	37.00	3	15.00
506074197	Uttampur Khaya Ghat To kamerkhali R.A .Howlader Bridge via Uttampur Hat & Uttampur Sinior Madrasa.	2.90	3.50	2.50	0.00	1.00	0.00	0	0.00	4	8.00
506074198	Gobindopur GC ( Iron Bridge) To Jirail Talukder Bari Bridge via Latif Chairman Bari.	3.20	3.05	2.70	0.00	0.35	0.00	0	0.00	5	49.23
506074199	North Side Of Bakerganj College (RHD ) To Syampur Hat.	3.30	3.56	1.15	1.36	1.05	0.00	5	26.50	0	0.00
506074200	Gomma Bazar ( UZR) To Sarshi Pollice Ferry via Pilkana Govt Pry. School, Dhudal UP Office.Chatra Hat & Sharshi Govt. Pry. School.	3.00	9.40	9.40	0.00	0.00	0.00	7	111.84	12	18.20
506074201	Birangal Sarder Bari ( UZR) To Bothra Road via Birangal Govt. Pry. School.	3.10	2.74	2.74	0.00	0.00	0.00	1	15.00	5	16.00
506074202	Katadia Bus Stand To kanaipura Bajar via katadia Govt. Pry. School	3.00	3.22	1.88	0.00	1.34	0.00	0	0.00	3	9.00
506074203	( UZR) Middle Baille Bridge To Badalpara Hat.	3.00	2.44	2.44	0.00	0.00	0.00	1	16.00	3	10.50
506074204	Goma Amtala To Chatra Hat via Gajir Hat, D K P High School & Sowdakari Bari.	3.00	4.75	4.75	0.00	0.00	0.00	2	34.00	4	8.00
506074205	Bangla bazar bridge - Kafila bazar via kafila high School.	3.20	4.25	1.86	0.00	2.39	0.00	11	88.10	0	0.00
506074206	Ghopar Hat To Satikola high School via Nazrul Islam Bari & shatikola Govt. Pry. School	3.20	6.20	6.20	0.00	0.00	0.00	1	1.50	3	3.83
506074207	Dhali Bari Girder Bridge (UZR) To D C Bajar via Rahim Talukder Bari.	3.20	3.45	3.45	0.00	0.00	0.00	2	21.00	5	20.60
506074208	Chatra bazar To Kalanga Bothtala (UZR).	2.80	2.75	2.75	0.00	0.00	0.00	1	6.00	3	6.00
506074209	( UZR) Dakua Bari To Charamaddi Ghop ( UZR) via East Char adi Govt. Pry. School. & Najorali Howlader Bari.	3.00	3.61	3.18	0.00	0.43	0.00	4	24.40	2	2.00
506074210	Sonabaru High School To Chalitatala (UZR)	2.40	1.50	1.50	0.00	0.00	0.00	1	31.00	2	4.00
506074211	Bhabanipur Govt. Pry. School To Losnabad High School	2.60	2.50	2.50	0.00	0.00	0.00	4	27.00	2	5.00
506074212	Daser Bari Foot Bridge To Ghooper Bari via Roustom Molla Bari & Boria Regd. Pry. School.	3.00	3.00	1.54	1.46	0.00	0.00	0	0.00	2	2.00
506074213	Shahabpur Khaya Ghat ( Howlader Bari Culvert) To Runshi Poshuri Regd. Pry. School Shahabpur Mahila Madrasa.	2.43	2.75	2.75	0.00	0.00	0.00	2	15.00	1	1.10
506074214	Nilganj Khaya Ghat To Shudarkati Mijan Moller Bari (UJR) via Shudarkati Khanka Bari & Narayan Master Bar & Krisnokati Khal (Char).	2.50	3.10	3.10	0.00	0.00	0.00	0	0.00	4	52.00
506074215	Dhudal Gazir hat To S/ Side Of Dhudal Mirja Barir Bridge via jashu Gajir Bari.	2.40	2.59	2.59	0.00	0.00	0.00	0	0.00	2	44.20
506074216	Kabiraj Altaf Chairman Bari Near Madrasa To East Dhudal Commounity Pry. School via Shahajahan Howlader & Alomgir Mollik Bari.	2.40	5.01	5.01	0.00	0.00	0.00	3	36.00	0	0.00
506074217	West Side Of Baliar Hat To Talukder Hat .	2.50	2.00	2.00	0.00	0.00	0.00	1	13.00	1	1.00
506074218	Bathsala Nayar Hat (UZR) To Isapura High School.	2.44	3.12	3.12	0.00	0.00	0.00	0	0.00	5	111.83
506074219	West Faridpur Bajar ( Khaya Ghat ) To West Side Of Faridpur Hat ( H/ O Fayjaddin Pollice ).	3.00	2.75	2.75	0.00	0.00	0.00	7	62.00	7	74.00
506074220	Kakorda Faju Karani Bari To UZR via Abul Hossain Mamber Bari & South Vosmahal Regd. Pry. School.	2.50	1.79	1.79	0.00	0.00	0.00	0	0.00	3	21.00
506074221	Mongolshi Govt. Pry. School To Mallik Bari via Moslam Master	2.50	2.20	2.20	0.00	0.00	0.00	1	20.00	2	23.83
506074222	Dhaporkati Khaya Ghat (kabai) To Chunakhali Bridge via Najam Master, Laxmipasa Sinior Madrasa & South Hanua Regd. Pry. School.	2.40	3.03	3.03	0.00	0.00	0.00	0	0.00	1	12.19
506074223	S/ Side Of Kabai Hat (Near Chunakhali Sluice Get) To E/S Of Pearpur Iron Bridge(UZR) via Chunakhali Hat, Dhola Madrasa & Dhola Sluice Get.	2.44	5.60	5.60	0.00	0.00	0.00	3	20.00	1	30.00
506074224	Sonamuki Bridge (RHD) to Boalia Bazar Bridge via Choddha Buria Bridge.	2.14	2.05	2.05	0.00	0.00	0.00	1	30.00	3	9.00
506074225	Nalua (UZR) to Begum Nurjahan Regd. Pry. School via Kabir Sikder Bari.	1.83	2.00	2.00	0.00	0.00	0.00	2	14.19	0	0.00
506074226	Sahabuddin Khan Bari Regd. Pry. School( UZR) To Rabaya Katun Junior High School Via Nalua Harun EX. Chairman Bari.	2.60	1.67	1.67	0.00	0.00	0.00	1	10.00	2	2.00

## BASIC INFORMATION OF ROAD

**DIVISION : BARISAL**

**DISTRICT : BARISAL**

ROAD CODE	ROAD NAME	CREST WIDTH (m)	TOTAL LENGTH (Km)	SURFACE TYPE-WISE BREAK-UP (Km)				STRUCTURE		EXISTING GAP	
				EARTHEN	FLEXIBLE PAVEMENT (BC)	BRICK PAVEMENT (WBM/HBB/ BFS)	RIGID PAVEMENT (CC/RCC)	NUMBER	SPAN (m)	NUMBER	SPAN (m)
1	2	3	4	5	6	7	8	9	10	11	12
506074227	Kalaskate Rudrow Barir Culvert ( UZR) To Ghaddi Achram via Satter Molla Bari.	1.83	2.00	2.00	0.00	0.00	0.00	0	0.00	2	18.09
506074228	Kalaskati(Babur Bari Bridge) To (Garuria Union) Kanchan Chairman Bari via Guria Regd. Pry. School.	3.04	3.75	3.75	0.00	0.00	0.00	1	15.20	4	15.00
506074229	Dhaporkati High School TO Kalu khan Bari via Khondoker Bari	2.44	2.30	2.30	0.00	0.00	0.00	0	0.00	2	27.39
506074230	Narangal Khaya Ghat To Narangal Regd. Pry. School Via Narangal Madrasa & Khondoker Bari	2.44	4.00	4.00	0.00	0.00	0.00	0	0.00	2	16.09
506074231	kalaskati Bajar To East Side Of Dauli Jalil Khan Bari (UZR) via BaBu Bari , Esmail Sikder Bari & Hiradar Regd. Pry. School	2.10	3.94	3.94	0.00	0.00	0.00	0	0.00	3	32.00
506074232	Dhaporkati Jinu Kamander Bari (UZR) To Maur Harun Chairman Bari (UZR) via Dhaporkati High School & Uttar Dhaporkati Govt. Pry. School.	2.10	4.00	4.00	0.00	0.00	0.00	2	13.50	3	12.00
506074233	Vandarikati Kuder Hat To Barogaria Bajar via Bothtala ( UZR) & Shahalm Mamber Bari.	2.50	4.83	4.83	0.00	0.00	0.00	0	0.00	4	39.00
506074234	Rabipur Abdul Khan Bari To Rabipur Roustom Sharif Bari via Sambou DR. Bari & Karitas Office (UZR).	2.30	3.10	3.10	0.00	0.00	0.00	1	13.00	0	0.00
506074235	Halancha Nabo DR.Bari ( UZR) to Shahabpu Rashid Khan Bari (UZR) vi a Mahila Madrasa.	2.43	3.05	3.05	0.00	0.00	0.00	3	18.00	2	4.00
506074236	Char Shamosddi Baligram High School To Tanir Hat Barai Para.	2.43	1.25	1.25	0.00	0.00	0.00	0	0.00	1	10.00
506074237	Khyrabad Bajar Bridge To Shahabpur Mahammad Khan Bari Foot Bridge ( UZR ) via Kharabad Senior Madrasa	2.43	2.00	2.00	0.00	0.00	0.00	0	0.00	2	2.00
506074238	East Side Of Garuria Bajar Bothtala (UZR) To Vandarikati Bothtala Foot Baidge via Vandarikati Ajj Molla Bari	2.50	2.50	2.50	0.00	0.00	0.00	1	18.00	3	17.00
506074239	Char Samoshddi Nomo Para foot bridge To Ghooper Hat Via faraji bari, Howlader Bari & Abdul Hai Howlader Bari.	2.43	2.10	2.10	0.00	0.00	0.00	0	0.00	2	12.00
506074240	Tanir Hat TO Nilganj Foot Bridge via Moslamuddin mamber & Katakhal Khaya Ghat.	2.40	3.22	3.22	0.00	0.00	0.00	0	0.00	2	12.00
506074241	Ghuria Alauddiner Bari To Dinger Hat Talukder Bari ( UZR ) via Dingar Hat Junior High School.	2.43	1.60	1.60	0.00	0.00	0.00	1	24.00	1	10.00
506074242	West Side Of Dauli Jalil Khan Bari ( UZR) To Kharabad Makbul Sikder Bari via sharoth Shirity Govt. Pry. School.	2.43	3.03	3.03	0.00	0.00	0.00	1	10.00	1	3.00
506074243	Ruhitarpar Govt. Pry. School ( RHD) To Atharogachia Digirpar.	3.00	1.92	1.92	0.00	0.00	0.00	0	0.00	3	9.00
506074244	Bakorkati Bus- Stand ( RHD) To Maschid Bari Baille Bridge Via Kundo Bari Bridge.	2.44	3.50	3.50	0.00	0.00	0.00	0	0.00	6	50.20
506074245	Padrishipur Girja ( UZR ) TO Karitash Bridge via N/ Side H/O Harun Basher Bari.	2.13	2.01	2.01	0.00	0.00	0.00	0	0.00	6	96.00
506074246	E/ Side Of Middle Mohespur Hat Iron Bridge (Roustom Master ) To Alomgir Mirda Bari via Kalek Mirda Bari.	1.83	1.75	1.75	0.00	0.00	0.00	1	22.00	5	21.00
506074247	East Side Of mahespur Nuton Hat( Shahabari ) To Mainuddin Haji Bari via Khas Mahespur Govt. Pry. School.	2.45	2.85	2.85	0.00	0.00	0.00	1	1.50	4	21.99
506074248	Kafila Salehia Junior High School To S/ Side Of Wapdda Bridge via Pallimangol Govt. Pry. School.	2.45	4.23	4.23	0.00	0.00	0.00	1	6.00	2	3.00
506074249	Kafila Makbul Mira Bari Girder Bridge To Kafila Bajar Saw Mill Via Kafila Salehia Khatun Junior High School.	2.40	2.20	2.20	0.00	0.00	0.00	0	0.00	5	6.00
506074250	East Side Of Bangla Bajar Box Culvert To Wapdder Khal Ghorar Bridge (Bothra) via Biharipur Madrasa.	2.80	4.00	4.00	0.00	0.00	0.00	4	40.83	7	18.00
506074251	Katadia Madrasa ( Near Shiraj Chairman Bari) To Baga Khaya Ghat.	2.45	2.35	2.35	0.00	0.00	0.00	1	12.00	2	4.00
506074252	Halta Board Govt. Pry. School To Khipaituler Hat.	2.50	2.55	2.55	0.00	0.00	0.00	0	0.00	2	3.50
506074253	Goma ferry ghat To Balaikati Berek Membar Bari via Kipaitu ler Hat & kalitara Govt. Pry. School.	2.51	6.15	6.15	0.00	0.00	0.00	2	7.00	5	26.00
506074254	North Side Of Ray Bari ( UZR ) To Balaikati Govt. Pry. School via Ghos Bari.	2.48	2.65	2.65	0.00	0.00	0.00	0	0.00	5	17.00
506074255	N/S Goma (UZR) to santhosddi Regd. Pry School via Gopal Pur GPS , & Gazir Hat.	2.53	3.85	3.85	0.00	0.00	0.00	1	16.00	4	5.66
506074256	Balaikati Dhanshiri NGO To Kalitara Govt. Pry. School via Howlader Bari.	2.48	2.15	2.15	0.00	0.00	0.00	2	9.00	1	4.50
506074257	Ghuakala Bazar to East Charadi Govt. Pry. School via jatin Mazi Bari.	2.48	1.50	1.50	0.00	0.00	0.00	0	0.00	3	15.50

## BASIC INFORMATION OF ROAD

**DIVISION : BARISAL**

**DISTRICT : BARISAL**

ROAD CODE	ROAD NAME	CREST WIDTH (m)	TOTAL LENGTH (Km)	SURFACE TYPE-WISE BREAK-UP (Km)				STRUCTURE		EXISTING GAP	
				EARTHEN	FLEXIBLE PAVEMENT (BC)	BRICK PAVEMENT (WBM/HBB/ BFS)	RIGID PAVEMENT (CC/RCC)	NUMBER	SPAN (m)	NUMBER	SPAN (m)
1	2	3	4	5	6	7	8	9	10	11	12
506074258	North Side of Chunakhali Bajar ( Proposed Sluice Get) To Verry Road via Khodabokkati Madrasa & Uttar Khodabokkati Regd. Pry. School.	2.45	2.00	2.00	0.00	0.00	0.00	0	0.00	3	6.00
506074259	South Kabai Hat To Mashuakali Khaya Ghat via South Kabai Govt. Pry. School	2.51	2.25	2.25	0.00	0.00	0.00	0	0.00	1	19.00
506074260	Falaghar Habib Jowmadder Bari To Araibagi (GPS) Jowmadder Bari Culvert via Motahar Haji Bari	3.00	1.56	1.56	0.00	0.00	0.00	0	0.00	2	7.00
506074261	Madiganj Mosque ( UZR ) To Kaliganj ( UZR ) Via Majibar Membar Bari & Naia Bari.	1.90	1.25	1.25	0.00	0.00	0.00	0	0.00	3	33.20
506074262	Boria Govt. Pry. School To Dowkati Govt. Pry. School via Munshi Bari & Roustom Chairman Bari.	3.10	2.25	2.25	0.00	0.00	0.00	10	165.25	0	0.00
506074263	Tabirkati Mokter Hossain Gaji r Bari ( Sonamuki Bridge RHD) To Malak khan Barir Culvert via Karim Gaji Bari.	3.60	2.00	2.00	0.00	0.00	0.00	0	0.00	1	3.00
506074264	Kalaskati palongko Cinama Hall ( UZR ) To Bagdia Road Via Bagdia Regd. Pry. School .	2.30	1.77	1.77	0.00	0.00	0.00	0	0.00	2	32.00
506074265	Kalaskati Amtali (Namor Hat) To Angaria Khaya Ghat via Sadish Govt. Pry. School.	2.35	2.50	2.50	0.00	0.00	0.00	2	27.00	0	0.00
506074266	Bhabanipur Govt. Pry. School To Biharipur Madrasa via Porachina Ganja Ali Sikder Bari	2.80	3.50	3.50	0.00	0.00	0.00	1	14.00	9	53.00
506074267	Hanua Up Office Bridge To Sarder Bari Foot Bridge via Jainpuri Khanka Sarif Bari & khodabokkati Esahak Mamber Bari Char	2.44	2.24	2.24	0.00	0.00	0.00	3	88.00	0	0.00
506074268	Dhola Madrasa To Kastoganj via Ray Bari Govt. Pry. School & Jahangir Mambar bari.	2.30	3.23	3.23	0.00	0.00	0.00	2	21.50	4	17.00
506074269	N / Side Of Baro Sikder Bari ( Balaikati) To Kalitara GPS via Unus Mallik Bari & Berek Membar Bari.	2.44	2.50	2.50	0.00	0.00	0.00	2	18.22	0	0.00
506074270	N/ Side of Kamarkhali GC( Darial Dafader Bari) To Nababer Hat via Bishwas Bari.	2.80	2.50	2.50	0.00	0.00	0.00	1	16.76	1	17.00
506074271	Sharshi Gorar Hat To Bisharikati lunch ghat via Andermanik	3.20	6.00	6.00	0.00	0.00	0.00	3	7.50	2	32.00
506074272	East Side Of Chalitalata GPS To Dhahorkola Road via Kalika Bari .	2.40	3.00	3.00	0.00	0.00	0.00	1	10.70	0	0.00
506074273	East Side Of Chamta Bajar Girder Bridge To Kalika Bari via Mukthijowdda Munsur Alir Bari.	2.50	2.34	2.34	0.00	0.00	0.00	0	0.00	3	16.00
506074274	Niamoti Bandar Lunch Ghat To Bibichini WAPDA road.	2.25	1.50	1.50	0.00	0.00	0.00	0	0.00	2	3.00
506074275	Jonabali Munshi (Chairman Bari ) UZR To Tanrakhali Road.	3.00	1.25	1.25	0.00	0.00	0.00	0	0.00	3	49.70
506074276	Dhudal Mau Shajahan jowmadder Bari (RHD) To Verry Banth Via Labu Khan Bari & Abul Hossain Sikder Bari.	2.25	2.00	2.00	0.00	0.00	0.00	0	0.00	2	16.00
506074277	North Side Nilganj Khaya Ghat To Char Goma Govt. Pry. School via Faruk Moller Bari (River Side Road).	2.60	3.03	3.03	0.00	0.00	0.00	2	30.00	3	3.00
506074278	Maur Satalite Pry. School ( UZR) To Bharogaria Mahammad Ali Barir Foot Bridge.	2.20	1.55	0.99	0.00	0.57	0.00	1	15.00	0	0.00
506074279	Masuakhali Khaya Ghat To Moller Hat via Masuakhali High School.	2.20	2.00	1.45	0.00	0.56	0.00	1	18.00	1	12.00
506074280	Nabaion khali bazar uttar nalua.	2.25	2.50	2.50	0.00	0.00	0.00	0	0.00	1	13.00
506074281	Amtali Khaya Ghat To Kafilatati Clinic via Rabaya Khatun Junior High. School , Patabunia Khaya Ghat & Tulatali Khaya Ghat.	2.20	6.50	6.50	0.00	0.00	0.00	2	25.00	8	40.00
506074282	Puiauta DR. Bari RCC Bridge To Porachina Ganja Ali Sikder Bari .	2.25	2.10	2.10	0.00	0.00	0.00	1	18.00	2	6.00
506074283	South Kabai Hat To Mashuakhali High School via Sonakanda Govt. Pty. School.	2.40	3.00	2.50	0.00	0.50	0.00	0	0.00	1	11.00
506074284	Shaplahkhal ( UZR) To Tulatali Khaya Ghat Via Kabir Sikder Bari & Nurjahan Regd. Pry. School .	2.30	2.00	2.00	0.00	0.00	0.00	2	4.20	2	2.00
506074285	Pershibpur Kowabunia khal Foot Bridge (Kalil Mamber Bari) To Katalatali UZR Road.	2.20	2.90	2.90	0.00	0.00	0.00	0	0.00	5	35.00
506074286	UZR Bailly Bridge (Sundarkati Molla Bari) To Kunder Hat.	2.20	3.35	3.35	0.00	0.00	0.00	2	4.50	0	0.00
506074287	N/ Side Of Kalatala Bailly Bridge To West Dhudal Regd. Pry. School via Hariram Khal.	2.30	4.00	4.00	0.00	0.00	0.00	2	32.00	0	0.00
506074288	Dudhal Mou Hossain Master Bari (RHD) To Angaria Khaya Ghat Via Napit Bari & Taj Mahmmad Junior High School.	2.50	1.65	1.65	0.00	0.00	0.00	0	0.00	2	6.30
506074289	Bharpasa Babu Bari To Atakati Govt. Pry. School via Talukder Bari Iron Bridge.	2.44	3.65	3.65	0.00	0.00	0.00	1	13.00	6	51.00

**BASIC INFORMATION OF ROAD**

**DIVISION : BARISAL**

**DISTRICT : BARISAL**

ROAD CODE	ROAD NAME	CREST WIDTH (m)	TOTAL LENGTH (Km)	SURFACE TYPE-WISE BREAK-UP (Km)				STRUCTURE		EXISTING GAP	
				EARTHEN	FLEXIBLE PAVEMENT (BC)	BRICK PAVEMENT (WBM/HBB/BFS)	RIGID PAVEMENT (CC/RCC)	NUMBER	SPAN (m)	NUMBER	SPAN (m)
1	2	3	4	5	6	7	8	9	10	11	12
506074290	Dudhalmou Clinic (RHD) To Krisnokati Bishwas Bari via Achad Khan Bari .	2.40	1.40	1.40	0.00	0.00	0.00	0	0.00	2	10.90
506074291	Atakati Rabaya Katun High School To Vangar Pool Road via Atakati Sikder Bari Govt. Pry. School.	2.35	1.45	1.45	0.00	0.00	0.00	0	0.00	1	3.00
506074292	Bharpasha kuti bari (Near Kaliganj Bajar) To Patni Bari Foot Bridge via Kajura Bharpasa Govt. Pry. School.	2.46	2.00	1.55	0.00	0.45	0.00	4	56.30	1	1.00
506074293	Atimkhana To Bothra Road Via Mr. Matiur Rahaman (ASP)	2.44	1.45	1.45	0.00	0.00	0.00	0	0.00	3	4.00
506074294	Mahamud Nasir( Makbul Khalifa Bari )To Talukder Hat Mati Talukder Bari.	2.00	2.50	2.50	0.00	0.00	0.00	1	16.00	3	23.10
506074295	Kalaskati Khaya Ghat ( UZR) To Halancha Nabo DR. Bari ( UZR) via West Babaj Regd, Pry. School.	2.36	1.60	1.60	0.00	0.00	0.00	2	23.60	0	0.00
506074296	BagdiaThana Council Road Jadhon Ali Khan Bari To Bagdia Charer Bari Via Hakim Master, Kachari Bari & Char Bagdia Govt. Pry. School.	2.20	4.25	4.25	0.00	0.00	0.00	1	7.50	3	5.90
506074297	East Side Of Hasam Chairman (Old) Bari To Saympur Basabari Bridge via kalaria Madrasa , saympur Kalaria Govt. Pry. School, Ansan Membar & Masum H	2.40	3.00	3.00	0.00	0.00	0.00	0	0.00	5	25.50
506074298	Char Goma Hat( Makbul Sarder Bari ) To Goma Bajar (UZR) via Tuji Bapari Bari.	2.25	2.54	2.54	0.00	0.00	0.00	0	0.00	2	37.00
506074299	S / Side Of Boalia bridge ( UZR) Agabakar Regd. pry.School via Bahadurpur Saw Mill.	2.50	3.00	3.00	0.00	0.00	0.00	3	11.22	0	0.00
506074300	Charadi Guakhala Hat To East Charadi Govt. Pry. School. Via Jatin Mazi Bari.	2.50	1.55	1.55	0.00	0.00	0.00	3	18.00	1	6.00
506074301	Pujakhali ( shiddqe Bajar) To Char Bisarikati Bailatalir Lunch Ghat	2.40	3.45	3.45	0.00	0.00	0.00	1	1.50	5	73.80
506074302	S/Side of Dadur Hat ( RHD ) To Haji Bari.	2.44	1.34	1.34	0.00	0.00	0.00	1	7.62	1	15.00
506074303	Dudal Mau (RHD) Ajimuddin Howlader Bari To Baro Barir Gorar Bridge via Roustom Howlader Member Bar & Dhali Bari.	3.05	2.28	2.28	0.00	0.00	0.00	1	16.00	2	5.00
<b>VILLAGE ROAD-A TOTAL: 235 Nos. Road</b>			<b>746.47</b>	<b>693.55</b>	<b>8.25</b>	<b>44.67</b>	<b>0.00</b>	<b>389</b>	<b>3883.71</b>	<b>649</b>	<b>3925.75</b>

**ROAD TYPE : VILLAGE ROAD-B**

506075001	Gasjalia Tayjuddin Fakir Bari To Taju Baparir Bari Via Fakir Baparir Bari.	2.30	2.74	2.74	0.00	0.00	0.00	0	0.00	0	0.00
506075003	Arsed Ali - kabir sharif	2.50	2.59	2.59	0.00	0.00	0.00	1	3.70	1	25.90
506075004	Krisnokati Tamizuddin Howlader (Salam Dafader) Bari To Rangahsar DR. Bari via Makbul Sarder Bari,Biraj DR. Bari & Kailaschanra Regd. Pry. School.	2.50	2.03	2.03	0.00	0.00	0.00	0	0.00	2	16.70
506075005	Goma bazar - madrasha	2.10	5.23	5.23	0.00	0.00	0.00	0	0.00	4	71.60
506075006	East Side Of Pilkhana Govt. Pry. School To Pilkhana Bottala via Hannan Mollar Bari.	2.40	2.29	2.29	0.00	0.00	0.00	0	0.00	2	30.50
506075007	Dhudal Tajam Ali Bari To Unusbeg Bari via Mirda Bari & Baro Regd. Pry. School.	2.60	2.50	2.50	0.00	0.00	0.00	0	0.00	1	16.00
506075009	Dhudal Habib Mollah Bari To East Side Of Dhudal Madrasa via Chowkider Bari.	3.40	2.50	2.50	0.00	0.00	0.00	1	14.00	4	7.00
506075010	Jalia Barighat - Hatem Howlader	1.60	2.44	2.44	0.00	0.00	0.00	0	0.00	1	16.80
506075011	North Side Of Dhudal Gajir Hat To Madel School Bridge via Altaf Gajir Bari & Hafaj Dafader Bari.	2.40	4.00	4.00	0.00	0.00	0.00	0	0.00	0	0.00
506075012	Wahab Mowlobi - Hafez Dafader	3.10	2.13	2.13	0.00	0.00	0.00	0	0.00	0	0.00
506075013	Dhudal Rahim Dilar Bari To Dhudal Clinic Via Sundar Ali Bapari Bari	2.40	1.76	1.76	0.00	0.00	0.00	1	14.60	0	0.00
506075014	Ferry ghat - Munsur khan	1.50	3.66	3.66	0.00	0.00	0.00	0	0.00	0	0.00
506075015	Bander Hat - Mukbul khan	1.75	1.22	1.22	0.00	0.00	0.00	1	22.90	1	19.80
506075017	Arshed Ali - Wahab Mowlobi	1.80	2.13	2.13	0.00	0.00	0.00	0	0.00	1	19.80
506075018	Dattarabad To Eahsin Chowkider Bari	2.40	0.92	0.92	0.00	0.00	0.00	0	0.00	1	13.70
506075019	Kalenga - Razashar Dhopa	2.40	1.61	1.61	0.00	0.00	0.00	0	0.00	0	0.00
506075020	Goni ChowkiderBari To Dattarabad	2.40	1.66	1.66	0.00	0.00	0.00	0	0.00	1	18.30
506075021	Pilkhana Riajuddin Bari ( Foot Bridge ) To West Dhudal Adarsha Regd. Pry. School via Enser Howlader Bari.	2.20	1.37	1.37	0.00	0.00	0.00	0	0.00	2	29.00
506075022	Dhudal Ali Ahamad Sikder Bari To Dhudal Gaji Bari Via Abdul Haque Akon Bari & Chunnu Master Bari.	2.40	1.22	1.22	0.00	0.00	0.00	1	1.80	0	0.00
506075023	Launch ghat - Badsha Ahmed	1.80	1.06	1.06	0.00	0.00	0.00	0	0.00	1	4.60



## BASIC INFORMATION OF ROAD

**DIVISION : BARISAL**

**DISTRICT : BARISAL**

ROAD CODE	ROAD NAME	CREST WIDTH (m)	TOTAL LENGTH (Km)	SURFACE TYPE-WISE BREAK-UP (Km)				STRUCTURE		EXISTING GAP	
				EARTHEN	FLEXIBLE PAVEMENT (BC)	BRICK PAVEMENT (WBM/HBB/ BFS)	RIGID PAVEMENT (CC/RCC)	NUMBER	SPAN (m)	NUMBER	SPAN (m)
1	2	3	4	5	6	7	8	9	10	11	12
506075024	Sharshi Govt. Pry. School To Sarshi Gorar Hat Char UP Sachib Bari.	2.40	1.67	1.67	0.00	0.00	0.00	0	0.00	2	32.00
506075025	Sharshi bazar Taleb sikder	1.80	0.68	0.68	0.00	0.00	0.00	1	39.60	0	0.00
506075026	Madhukati - Mativanga canal	1.50	0.68	0.68	0.00	0.00	0.00	0	0.00	0	0.00
506075027	Sharshi bazar - Azhar Ali	3.00	1.70	1.70	0.00	0.00	0.00	0	0.00	1	9.80
506075028	Ukiler hat To Verry Road	2.70	0.76	0.76	0.00	0.00	0.00	0	0.00	1	4.00
506075029	Isapura Mr. Unus Khan Bari To Bathsala Nayar Hat Bridge via Isapura High School.	2.40	3.78	3.78	0.00	0.00	0.00	1	16.00	3	30.00
506075030	Ragunaddi H/O Shadal Mira to H/O Ali Hossain Howlader	2.00	1.75	0.00	0.00	1.75	0.00	1	1.00	1	1.00
506075031	Ragunaddi Mahammad Gazi Bari to Ajahar Howlader Bari	2.04	1.50	1.50	0.00	0.00	0.00	0	0.00	3	6.50
506075032	Mongalshi Kalek Mirda Bari To UZR via Roustam Khan Bari.	2.50	1.65	1.65	0.00	0.00	0.00	0	0.00	2	13.50
506075033	Jerail launch ghat - High school	2.00	3.95	3.95	0.00	0.00	0.00	0	0.00	3	32.80
506075034	Ghoskati Regd. Pry. School To DGL High School.	2.20	1.54	1.54	0.00	0.00	0.00	0	0.00	2	5.00
506075035	Zirail hat- Katakhal khal	2.00	5.25	5.25	0.00	0.00	0.00	1	17.00	5	72.50
506075036	Patkati launch ghat - sonar hat	2.44	7.23	7.23	0.00	0.00	0.00	2	26.00	8	94.00
506075037	Pachumiah - Laxmibordom	2.44	9.06	9.06	0.00	0.00	0.00	2	24.50	8	118.50
506075039	Rustam Sikder -Akon bari	2.43	3.36	3.36	0.00	0.00	0.00	1	12.00	10	165.00
506075043	Ragunathddi Udayon Club To Bishwas Bari via Ghayjuddin Howlader Bari.	2.40	1.65	1.65	0.00	0.00	0.00	0	0.00	2	5.00
506075044	Ragunathddi Madrasha To Mahammad Gaji Bari via Habib Master Bari.	2.20	2.00	2.00	0.00	0.00	0.00	0	0.00	3	24.00
506075046	Mongolshi Govt. Pry. School To Biler Bari	2.50	3.44	3.44	0.00	0.00	0.00	1	25.00	3	5.40
506075047	Nutan bazar Labu sikder bridge	2.00	3.11	3.11	0.00	0.00	0.00	0	0.00	2	17.80
506075048	Ram Das Khal Ghora to - Ghapur Master Bari	2.50	1.67	1.67	0.00	0.00	0.00	0	0.00	3	15.60
506075049	Pucca mosque - Ferry ghat	2.50	5.36	5.36	0.00	0.00	0.00	0	0.00	5	9.00
506075050	T.C road - west Bhatshala	2.50	7.75	7.75	0.00	0.00	0.00	2	43.00	10	58.40
506075051	Tahil office - kundar hat	2.13	2.00	2.00	0.00	0.00	0.00	0	0.00	0	0.00
506075052	Pathar bari - Ferry ghat	1.83	3.00	3.00	0.00	0.00	0.00	0	0.00	0	0.00
506075054	Hanua ponardhon - D.C	2.14	2.43	2.43	0.00	0.00	0.00	0	0.00	0	0.00
506075055	kalerkati Jalil Faraji Bari To Pearpur (UZR).	2.13	2.85	2.85	0.00	0.00	0.00	0	0.00	0	0.00
506075056	D.C road - Chatikhola	2.13	3.20	3.20	0.00	0.00	0.00	0	0.00	0	0.00
506075057	Karkhana river - sultankha house	2.13	4.80	4.80	0.00	0.00	0.00	0	0.00	2	36.57
506075058	G.P.S - Porardhon	2.13	4.00	4.00	0.00	0.00	0.00	0	0.00	1	18.86
506075059	Khayaghat - Meridha Bari	1.83	4.00	4.00	0.00	0.00	0.00	0	0.00	0	0.00
506075061	Nattar khal - Hanua napit bari	2.44	4.00	4.00	0.00	0.00	0.00	0	0.00	2	29.25
506075062	Haslam meridha house - kamar khal	2.44	3.20	3.20	0.00	0.00	0.00	0	0.00	1	15.24
506075063	Pandab river - Rajbari	2.13	3.20	3.20	0.00	0.00	0.00	0	0.00	1	15.24
506075064	Khodabokkati Madrasa To East Side Of Ray Bari Foot Bridge.	2.40	1.04	1.04	0.00	0.00	0.00	0	0.00	1	15.00
506075065	Nirmat Datta house - Howlader house	2.13	2.80	2.80	0.00	0.00	0.00	0	0.00	1	15.24
506075066	D.C road - jalisha khal	1.83	4.80	4.80	0.00	0.00	0.00	0	0.00	3	30.26
506075067	Alimuddin house - jabar house	2.28	2.80	2.80	0.00	0.00	0.00	0	0.00	1	12.19
506075068	Bothra- Kaliganj Road to Maniuddin Hawlader Bari	2.44	1.20	1.20	0.00	0.00	0.00	1	13.00	1	2.00
506075070	Mollah house - khorshad Howlader	2.13	4.00	4.00	0.00	0.00	0.00	0	0.00	2	22.86
506075071	Nalua Nabankhali Bridge To Mollah Barir foot Bridge	2.13	2.05	2.05	0.00	0.00	0.00	0	0.00	3	4.00
506075072	Nalua kadaria Madrasa to Gaffaria Madrasa via Chowdory Bari.	1.83	1.78	1.78	0.00	0.00	0.00	0	0.00	3	7.00
506075073	Shplakhali( UZR) To Panchayater Hat Via Kasam Akon Bari	2.13	1.50	1.50	0.00	0.00	0.00	1	2.00	1	12.00
506075074	South Side Of UP Office ( Kadaria Madrasa) To Abdus Satter Moller bari via Hojrot Fakir Bari & Kalil Howlader Bar.	1.83	1.50	1.50	0.00	0.00	0.00	0	0.00	3	18.00
506075075	Munshi house - Howlader house	2.13	4.00	4.00	0.00	0.00	0.00	0	0.00	3	36.57
506075076	Durgapur Gadu Master Bari To Khalil Chowkider Bari .	1.25	1.81	1.81	0.00	0.00	0.00	0	0.00	2	23.00
506075077	Ahmed house - Tahil office	2.24	4.50	4.50	0.00	0.00	0.00	0	0.00	3	35.62
506075078	Mollikati - Dafader bari	1.83	3.50	3.50	0.00	0.00	0.00	0	0.00	2	15.24
506075080	Nalua (UZR) to panchayet Bari Hat via Kasam Akon Bari	2.13	1.50	1.50	0.00	0.00	0.00	1	16.00	2	9.69

**BASIC INFORMATION OF ROAD**

**DIVISION : BARISAL**

**DISTRICT : BARISAL**

ROAD CODE	ROAD NAME	CREST WIDTH (m)	TOTAL LENGTH (Km)	SURFACE TYPE-WISE BREAK-UP (Km)				STRUCTURE		EXISTING GAP	
				EARTHEN	FLEXIBLE PAVEMENT (BC)	BRICK PAVEMENT (WBM/HBB/BFS)	RIGID PAVEMENT (CC/RCC)	NUMBER	SPAN (m)	NUMBER	SPAN (m)
1	2	3	4	5	6	7	8	9	10	11	12
506075081	Shimultala Bajar Bridge To Lowalia River Via Kader Gaji Bari.	2.20	1.52	1.52	0.00	0.00	0.00	0	0.00	3	15.00
506075083	UZR To South Babaj Regd. Pry. School via Babaj Bathsha Bari.	1.83	1.50	1.50	0.00	0.00	0.00	0	0.00	1	1.00
506075084	Kalaskati Vumi Office To Kalaskati Lunch Ghat	1.83	2.00	2.00	0.00	0.00	0.00	0	0.00	1	9.00
506075085	Kalaskati Vumi Office To Kumarbari Bridge.	2.13	1.00	1.00	0.00	0.00	0.00	0	0.00	1	9.00
506075087	Kalaskati Khaya Ghat Haji Bari To Ghanddi Achram	1.90	2.03	2.03	0.00	0.00	0.00	0	0.00	1	12.19
506075089	Durgapur Govt. Pry. School To Uttar Dhaporkati Govt. Pry. School via Kalu Khan Bari & Nuru Munshi Bari.	2.44	3.20	3.20	0.00	0.00	0.00	0	0.00	2	21.33
506075091	Daporkati Jahangir Alam Talukder Bari To Rajon Das Bari	1.83	1.54	1.54	0.00	0.00	0.00	0	0.00	2	13.00
506075092	Narangal Mokbul Sikder Bari To Khondoker Bari Via Kalu Gaji Bari.	2.44	2.80	2.80	0.00	0.00	0.00	0	0.00	2	24.43
506075094	Narangal Khaya ghat To kaloskati Lunch Ghat Via Narangal Govt. Pry. School	1.83	2.50	2.50	0.00	0.00	0.00	0	0.00	1	17.62
506075096	Baligram Dhali Bari G P S Bridge To kharabad Makbulsikder Bari Via Gopal Dathow Bari & Majid Dakua.	1.83	1.57	1.57	0.00	0.00	0.00	0	0.00	2	14.00
506075098	Gavikola Mannan Sikder Barir Foot Bridge To West Side of Nilganj Foot Bridge via Moksad Khan, Kumarghudi & kaptain Saye Bari.	2.20	3.20	3.20	0.00	0.00	0.00	1	2.00	3	19.00
506075099	Kumarbari - Sikder house	2.44	4.80	4.80	0.00	0.00	0.00	0	0.00	1	4.57
506075100	Baherchar Ferry - Kauchan House	2.44	2.40	2.40	0.00	0.00	0.00	0	0.00	1	2.00
506075101	Gafer Mirdha - H/O Amyid	1.83	2.40	2.40	0.00	0.00	0.00	0	0.00	0	0.00
506075102	Razzak Khan - Thakur Bari	2.13	2.80	2.80	0.00	0.00	0.00	1	16.00	1	2.50
506075103	East Side Of Nilganj Bazar To Daiuly Altap Howlader Barir Foot Bridge via Patikar Para, Ayijuddin Talukder Bari & Moksad Khan Bari.	2.10	2.96	2.96	0.00	0.00	0.00	0	0.00	2	21.00
506075104	Barogaria Manan Sikder Bari To Kaloskati varani Khal (Near Nilganj Bajar)	1.40	1.07	1.07	0.00	0.00	0.00	0	0.00	1	2.00
506075105	H/O A. Hoque - Kalaw Mirdha	2.10	2.13	2.13	0.00	0.00	0.00	0	0.00	1	12.00
506075106	Garuria High School Pipe Culvert To Kala Master Bari	3.10	1.45	1.45	0.00	0.00	0.00	1	20.00	2	14.00
506075107	North East Cor. Of Garuria High School To Kuder Hat Road via Madrasa.	2.40	1.55	1.55	0.00	0.00	0.00	1	10.00	0	0.00
506075108	Jabber Master Bari( UZR) To Vandarikati Bridge via Jahangir Alam Talukder Bari , Pachayet Bari & Mostofa Kajji Bari.	2.50	3.68	3.68	0.00	0.00	0.00	2	35.05	1	1.00
506075109	Maur Aziz Master Bari To Sakander Master Bari via Narayon Das Bari	2.40	2.35	2.35	0.00	0.00	0.00	1	15.00	2	3.00
506075110	Dauli - Vandarikati DC Road to Ghuria Road via Dauli Govt Pry. School.	1.80	1.65	1.65	0.00	0.00	0.00	0	0.00	3	27.00
506075112	Vandarikati Altaf Khan Bari to Sakander Sikder Bari via Satter Khan Bari.	2.40	1.40	1.40	0.00	0.00	0.00	0	0.00	2	25.00
506075115	Vandarikati Altaf Khan Bari To West Side Of Vandarikati Foot Bridge.	2.70	1.68	1.68	0.00	0.00	0.00	0	0.00	1	15.00
506075116	Barogharia GPS ( Near Foot Bridge) To Bajlu Sikder Bari via Matiur Rahaman Bari & Shapon Daddho Bari.	2.10	1.75	1.75	0.00	0.00	0.00	0	0.00	1	12.00
506075117	E/ Side of Nilganj Foot Bridge To Patikorpara via chowkider Bari iron Bridge.	2.00	1.20	1.20	0.00	0.00	0.00	0	0.00	1	3.50
506075118	Dingar Hat Shajahan Membar Bari (UZR) To shahid Khan Bari Via Rafik Khan Bari	1.50	1.20	1.20	0.00	0.00	0.00	0	0.00	2	7.00
506075119	Char Auliapur ( UZR) To Hamad Hossain Bari	1.82	0.70	0.70	0.00	0.00	0.00	0	0.00	1	14.00
506075121	East Side Of Nilganj Bajar To shapon Dathtor Bari via Ruhul Amin howlader Bari.	2.00	1.74	1.74	0.00	0.00	0.00	0	0.00	0	0.00
506075122	Rabipur Ali Hossain Khan Bari (UZR) To Sarif Bari via Ayed Boyati Bari .	2.00	1.96	1.96	0.00	0.00	0.00	0	0.00	1	2.00
506075123	Maur Talukder Bari ( UZR) To Hasam Maji Bari via Satter Khalifa Bari.	2.00	1.22	1.22	0.00	0.00	0.00	0	0.00	1	6.00
506075124	Katipara Malek master Bari To ahyed Maji Bari via Nurmahammad Talukder Bari	1.80	1.50	1.50	0.00	0.00	0.00	0	0.00	2	3.00
506075126	Kaloskati Khaya Ghat Ajjj Boxser Bari To Haji Bari via Liton Sikder Bari.	2.40	1.96	1.96	0.00	0.00	0.00	0	0.00	1	15.25
506075129	Dhali Bari Govt. Pry. School To Katipara Pandop River Via Ahyed Maji & Moslam Gaji Bari.	2.43	2.41	2.41	0.00	0.00	0.00	0	0.00	2	3.00
506075131	Dowkati Banu Kabiraj Bari To Nandopara Malkhana Par via Akon Bari	1.80	1.70	1.70	0.00	0.00	0.00	0	0.00	0	0.00
506075132	H/O Aziz - Khairabad Ferry	2.43	4.20	4.20	0.00	0.00	0.00	0	0.00	4	36.00

**BASIC INFORMATION OF ROAD**

**DIVISION : BARISAL**

**DISTRICT : BARISAL**

ROAD CODE	ROAD NAME	CREST WIDTH (m)	TOTAL LENGTH (Km)	SURFACE TYPE-WISE BREAK-UP (Km)				STRUCTURE		EXISTING GAP	
				EARTHEN	FLEXIBLE PAVEMENT (BC)	BRICK PAVEMENT (WBM/HBB/BFS)	RIGID PAVEMENT (CC/RCC)	NUMBER	SPAN (m)	NUMBER	SPAN (m)
1	2	3	4	5	6	7	8	9	10	11	12
506075133	H/O A.Khaleque - Bridge	2.43	3.22	3.22	0.00	0.00	0.00	0	0.00	3	20.00
506075134	H/O Hajji - Jarau Khan	2.43	4.10	4.10	0.00	0.00	0.00	0	0.00	4	20.00
506075136	Shahabpur Rashid Khan Bari( UZR) to Runshi Poshuri (Dhigi)	2.43	1.12	1.12	0.00	0.00	0.00	0	0.00	3	6.00
506075138	H/O A.Malek - Baligram H/S	2.43	3.20	3.20	0.00	0.00	0.00	0	0.00	4	21.40
506075139	Gavikola Raton Kumar Bari To A. Satter Khan Bari via Napit Bari	2.43	1.76	1.76	0.00	0.00	0.00	0	0.00	1	8.00
506075140	Dhali Bari Govt . Pry. School To Baligrm Atahar Talukder Bari via Roustom Mamber Bari.	2.43	2.41	2.41	0.00	0.00	0.00	0	0.00	4	20.00
506075144	Baligram Kalai Howlader Bari To Dhali Bari Govt. Pry. School via Mirdha Barir Madrasa.	2.40	2.45	2.45	0.00	0.00	0.00	0	0.00	0	0.00
506075145	Jhinia Mallik Bari To Khayarabad Sikder Bari.	1.80	1.52	1.52	0.00	0.00	0.00	1	12.00	2	3.50
506075146	Krishnokati Afser Dafader Bari ( Bridge) To Sayjaddin Khan (Karnel Bari) via Sandhu Howlader Bari.	1.80	2.00	2.00	0.00	0.00	0.00	0	0.00	2	13.00
506075147	Dhudal Mau Kamarkhali Bajer (RHD) To Kamarkhali Sluice Get Via Karamat Chowkider Bari.	2.50	0.98	0.98	0.00	0.00	0.00	0	0.00	1	0.90
506075148	Krishnokati Afser Dafader Bari ( Bridge) To Krisnokati Nuruddin Bishwas Bari Via Motaher Chakor Bari .	2.44	1.91	1.91	0.00	0.00	0.00	0	0.00	2	19.00
506075151	East Side Of Golderbari (RHD N/S) To Shahid Howlader Bari.	1.10	1.00	1.00	0.00	0.00	0.00	1	4.00	0	0.00
506075152	Pourashava Shimana Bharpasa Dulal DR. Bari To Nomopara Barai Bari Via Satter Mallik Bari, Ajaher Bishwas Bari & Bharpasa Sahalam Kaji Bari.	2.60	3.05	3.05	0.00	0.00	0.00	0	0.00	5	11.00
506075153	Kanki Govt. Pry. School To Kanki Moslam Howlader Bari via Sabas Bapari Bari , Unus Khan Bari , Alam Howlader Bari & Madu Howlader Bari.	1.83	1.65	1.65	0.00	0.00	0.00	0	0.00	4	78.00
506075154	N/ Side Of Laxmipasa GPO (Moslam Akon Bari) RHD To Verry Road Via Liton Khalifa Bari & Laxmipasa Thakur Bari.	1.50	1.78	1.78	0.00	0.00	0.00	0	0.00	2	14.00
506075155	Bharpasa Satter Mallik Bari To Hafaj Faraji Bari .	1.83	1.80	1.80	0.00	0.00	0.00	0	0.00	1	2.00
506075157	S/ Side Of Krisnokati Pry. School To Verry Road via Hanif Howlader Bari & Hasem Mamber Bari.	2.13	1.10	1.10	0.00	0.00	0.00	1	18.00	2	4.00
506075158	Kajura Bharpasa Abdur Rab Jowmader Bari To Kajura Khal Iron Bridge	3.05	1.00	1.00	0.00	0.00	0.00	0	0.00	0	0.00
506075159	Falaghor north Side Of Dalowar Hossain Kabiraj Bari To Hasam Chairman Bari Bridge via Jahangir Khondokar Bari	2.44	1.88	1.88	0.00	0.00	0.00	1	16.00	2	13.00
506075161	Sampur Ray Barir Culvert To Birangal Digirpar Kader Hohlader Bari via Karim Gaji Bari.	2.44	2.41	2.41	0.00	0.00	0.00	2	17.00	3	5.00
506075162	Rajapur Govt. Pry. School To Syampur Basha Bari via Katalia Regt. Pry. School & Kalamiar Bari.	2.44	3.02	3.02	0.00	0.00	0.00	0	0.00	5	31.00
506075163	Nandopara Bothtala Culvert (UZR) To Kabiraj Bari Bridge via Abdur Rab Majisted Bari & Jalia Bari.	2.40	1.75	1.75	0.00	0.00	0.00	0	0.00	3	8.00
506075169	Hogolpati Khal - WFP Rd	3.00	4.02	4.02	0.00	0.00	0.00	0	0.00	4	50.00
506075170	WAPDA Bridge - H/O Gogon How	3.00	6.44	6.44	0.00	0.00	0.00	0	0.00	5	98.00
506075171	Mollah Dauga - Chowduribari	2.14	8.00	8.00	0.00	0.00	0.00	0	0.00	4	86.00
506075172	Padrisibpur Jalil Howlader Bari ( UZR) To Moslam Howlader Bari Via Hanif Sarder Bari.	1.83	1.25	1.25	0.00	0.00	0.00	0	0.00	1	1.00
506075173	Kauki Bridge - Kowabunia Khal	1.83	6.44	6.44	0.00	0.00	0.00	0	0.00	6	73.00
506075175	Padrisibpur Jawtala ( UZR ) To East Side Of Nowres Mia Bari via Lutfar Membar Bari.	1.83	2.75	2.75	0.00	0.00	0.00	0	0.00	1	15.00
506075176	Chotto Puiauta Ander Manik Khal Sluice Get To Shibpur Gopal Master Bari Iron Bridge via Sultan Mirda Bari.	1.30	2.15	2.15	0.00	0.00	0.00	1	15.00	3	18.00
506075177	Ragunathpur - Noor Nagar Bazer	1.83	6.44	6.44	0.00	0.00	0.00	0	0.00	13	256.00
506075178	H/o Sekender - H/O Aminullah	1.83	4.02	4.02	0.00	0.00	0.00	0	0.00	7	114.00
506075179	Patachira Khal - Charmonabdi GPS	1.83	4.57	4.57	0.00	0.00	0.00	0	0.00	8	127.00
506075180	North Side Of Raghunathpur Unaited High School To Najur Hoter Pool Maheruddin Munshi Bari Madrasa.	1.83	1.24	1.24	0.00	0.00	0.00	1	15.00	1	2.00
506075181	Ruperjor Kurirchar Madrasa To Niamati via Ataher Khalifa & Jaynal Bapari Bari.	1.83	3.00	3.00	0.00	0.00	0.00	0	0.00	3	57.00
506075182	Jawtalakhal - H/O Sikder	1.83	3.50	3.50	0.00	0.00	0.00	0	0.00	2	14.00
506075183	East Side Of Bhabanipur GPS Bridge To Durgapur Govt. Pry. Via Karitash Baridge.	2.60	3.25	2.53	0.00	0.72	0.00	3	29.00	0	0.00

**BASIC INFORMATION OF ROAD**

**DIVISION : BARISAL**

**DISTRICT : BARISAL**

ROAD CODE	ROAD NAME	CREST WIDTH (m)	TOTAL LENGTH (Km)	SURFACE TYPE-WISE BREAK-UP (Km)				STRUCTURE		EXISTING GAP	
				EARTHEN	FLEXIBLE PAVEMENT (BC)	BRICK PAVEMENT (WBM/HBB/BFS)	RIGID PAVEMENT (CC/RCC)	NUMBER	SPAN (m)	NUMBER	SPAN (m)
1	2	3	4	5	6	7	8	9	10	11	12
506075184	Parshibpur Kawabunia Khal (khalil Membar) Bari to Kataltal i( RHD) road.	2.00	2.75	2.75	0.00	0.00	0.00	0	0.00	7	81.00
506075185	Infront Of Mannan Daroga Barir Iron Bridge To Porachina Ganja Ali Sikder Bari via Jabad Ali Mirda.	2.20	2.65	2.65	0.00	0.00	0.00	1	22.00	3	15.00
506075186	Hasannagar Sinior Madrasha To Porachina Karikar Bari via Majed Mirda Bari	2.40	2.04	2.04	0.00	0.00	0.00	1	22.00	3	19.00
506075187	Back Side Maheshpur High School To Napit Bari .	1.80	1.77	1.77	0.00	0.00	0.00	0	0.00	3	22.00
506075188	Neamati Chalitatala Bridge to Bishkhali River (S/S)	1.83	1.96	1.96	0.00	0.00	0.00	1	16.00	4	16.00
506075189	Bangla Bazar Napith Khali Khal (Sluice Get) to Nurnagar Hat via Mahespur Madrasha.	1.83	2.45	2.45	0.00	0.00	0.00	3	42.00	5	29.00
506075190	Chamta Bajar High School To Jalil Karikor Bari Bridge .	2.40	3.22	3.22	0.00	0.00	0.00	0	0.00	4	100.00
506075191	West Side Of Bangla BajarIron Bridge To Sayed Ataher Ukil Bari Culvert via Hamahet Ali Bapari Bari & Naseruddin Chowkider Bari .	1.83	2.00	2.00	0.00	0.00	0.00	3	44.00	2	13.00
506075192	K. Nagor Bazer - WAPDA Khal	1.83	9.15	9.15	0.00	0.00	0.00	0	0.00	8	100.00
506075193	Dhalmara Khal - H/O Nuru	1.83	3.05	3.05	0.00	0.00	0.00	0	0.00	4	28.00
506075196	Raghunathpur East Side of Atahar Kazi Bari to Foot Bridge (latif Prodhan Bari)	1.82	1.15	1.15	0.00	0.00	0.00	1	14.00	3	26.00
506075197	Raghunathpur Mazid Khan Bari(Mamber ) to Latif Prodhan Bari.	2.43	1.20	1.20	0.00	0.00	0.00	1	28.00	2	4.00
506075198	Pasdrishibpur	2.40	2.70	2.70	0.00	0.00	0.00	0	0.00	2	24.00
506075199	Parshibpur Sundartala Bailly Bridge (UZR) To Aowal Sikder Bari.	2.43	1.01	1.01	0.00	0.00	0.00	0	0.00	2	22.00
506075200	Babanipur Habib Mirda Bari Culvert To PaikerBarir Khal Iron Bridge.	2.40	1.34	1.34	0.00	0.00	0.00	0	0.00	2	16.00
506075201	Machuakali Khal Sluice Get (Dhalu Khan Bari) To Noor Nagar Talukder Bari ( Pauiauta- Chaita Road) via Maharaj Howlader Bari.	2.00	3.50	3.50	0.00	0.00	0.00	0	0.00	3	38.00
506075202	East Side Of Mohespur Rabaya Katun Hospital To Tangrakhali Akon Bari via Khas Mahespur Madrasha.	2.44	1.76	1.76	0.00	0.00	0.00	3	17.00	0	0.00
506075205	Khasmahespur jugi Bari To Khasmahaspur Govt. Pry. School via Nuruddin Mia Bari.	2.44	1.98	1.98	0.00	0.00	0.00	1	15.00	1	1.00
506075207	Kafila Hasem Ali Khan Bari (Uttor) Girder Bridge To Salehia Khatun Junior High School Via Tanjer Khan Bari.	2.45	2.00	2.00	0.00	0.00	0.00	1	7.50	3	4.00
506075209	Mahespur Ruparjore road ( Near The H/O Mouja Ali Raj ) To Ruperjore Govt Pry. School via Feder School.	2.45	3.14	3.14	0.00	0.00	0.00	2	24.32	5	10.82
506075210	Kafila West Side Of Tanjer Khan Bari To Wapderper Sharif Bari via Pallimangal Govt. Pry. School.	2.40	2.34	2.34	0.00	0.00	0.00	0	0.00	2	14.00
506075211	Middle Mahespur kumar gudi Khal Girder Bridge (Sarif Bari) To Tengrakhali Lifo Firoj Bari	1.80	1.56	1.56	0.00	0.00	0.00	0	0.00	3	14.50
506075212	Chjaramaddi hat-H/O Amjed sikder.	2.45	1.12	1.12	0.00	0.00	0.00	0	0.00	2	3.66
506075213	Barinagor-sarif bari	2.40	2.00	2.00	0.00	0.00	0.00	0	0.00	0	0.00
506075214	H/O noor islam - H/O. Ali Hossain (Charamaddi)	2.40	1.10	1.10	0.00	0.00	0.00	0	0.00	0	0.00
506075215	Sarder kanda-H/O noor mohammed	2.44	1.05	1.05	0.00	0.00	0.00	0	0.00	2	6.33
506075216	Kafila Salehia Junior High School To Kafila Road via kafila Firoj Khan Bari & Vulu Talukder Bari.	2.40	1.50	1.50	0.00	0.00	0.00	1	22.00	2	3.00
506075218	East Side of Ghuakola Bajar ( Najar Ali Khan Bari Iron Bridge ) To Ghuakola Govt. Pry. School .	2.45	1.11	1.11	0.00	0.00	0.00	1	16.00	2	19.00
506075219	Charamaddi UZR To Majumder Bari Road.	2.44	1.25	1.25	0.00	0.00	0.00	0	0.00	1	2.00
506075220	Nirmal Master Bari to Vouthler Hat Khaya Ghat via Gaghutia Govt. pry. School.	2.40	2.00	2.00	0.00	0.00	0.00	0	0.00	3	9.00
506075221	H/O. eunus fakir-H/O. kauim uddin	2.40	1.22	1.22	0.00	0.00	0.00	0	0.00	2	5.50
506075222	Baro bari - H/O. moizuddin	2.40	1.10	1.10	0.00	0.00	0.00	0	0.00	0	0.00
506075223	Katadia Govt. Pry. School To Kanaipura Razzak Membar Bari.	2.40	1.50	1.50	0.00	0.00	0.00	0	0.00	0	0.00
506075224	Thumatta-kalidasia school	2.40	1.15	1.15	0.00	0.00	0.00	0	0.00	0	0.00
506075225	Khondokaer bari-H/O moi jull	2.40	1.05	1.05	0.00	0.00	0.00	0	0.00	0	0.00
506075226	H/O Nageur How.-kalitara school.	2.40	2.20	2.20	0.00	0.00	0.00	0	0.00	3	19.50
506075228	Nuru Hossain Khan (UZR) Armaner Bridge via Khansama Regd. Pry. School.	2.48	1.95	1.95	0.00	0.00	0.00	1	16.00	1	2.50
506075229	North Side Of Makimabad Bazar Bailli Bridge To East Charadi Madrassa via Afaluddin Bari Char Ghata & Haydar Ali Bari.	2.47	3.45	3.45	0.00	0.00	0.00	1	12.00	5	10.83
506075231	H/O. Sujauddin (Halta) F.H. high school.	2.50	2.10	2.10	0.00	0.00	0.00	0	0.00	2	5.00

**BASIC INFORMATION OF ROAD**

**DIVISION : BARISAL**

**DISTRICT : BARISAL**

ROAD CODE	ROAD NAME	CREST WIDTH (m)	TOTAL LENGTH (Km)	SURFACE TYPE-WISE BREAK-UP (Km)				STRUCTURE		EXISTING GAP	
				EARTHEN	FLEXIBLE PAVEMENT (BC)	BRICK PAVEMENT (WBM/HBB/BFS)	RIGID PAVEMENT (CC/RCC)	NUMBER	SPAN (m)	NUMBER	SPAN (m)
1	2	3	4	5	6	7	8	9	10	11	12
506075233	Rames Babu Bari Foot Bridge to Ashid Shikder Bari.	2.47	1.78	1.78	0.00	0.00	0.00	1	14.00	2	2.83
506075237	Hatem Mirdha Bari to Gopalpur Govt. Pry. School via Roustom Sikder Bari .	2.50	1.50	1.50	0.00	0.00	0.00	0	0.00	3	21.00
506075238	Gopalpur Aziz Howlader Bari to Jatin Howlader Bari via Ranjith Howlader Bari,	2.50	1.10	1.10	0.00	0.00	0.00	0	0.00	1	13.00
506075239	North Side of Gazir to Surathmamorial Regd. Pry. School via Amir Moller Bari.	2.47	1.50	1.50	0.00	0.00	0.00	0	0.00	1	3.00
506075240	Shialguni DC Road to Kasthoganj Khal Road.	2.51	1.50	1.50	0.00	0.00	0.00	0	0.00	3	9.00
506075241	Chunakhali Govt. Pry.School ( Near Bridge) To Katakhal Lunch Ghat .	2.47	1.26	1.26	0.00	0.00	0.00	2	24.00	0	0.00
506075242	Arshed Khaya Ghat To Laxmipasa Barai Khali Khal Bridge via laxmipasa High School.	2.48	2.01	2.01	0.00	0.00	0.00	2	28.66	1	23.00
506075243	South Shialguni (Kestoganj) Unus Bepare Bari To Khodabokkati Nojroth Ali via Edrish Khondaker Bari.	1.20	2.00	2.00	0.00	0.00	0.00	0	0.00	2	19.00
506075244	South Sealguni Regd. Pry. School To Sath Ghar khodabokkati Govt. Pry. School	2.41	2.00	2.00	0.00	0.00	0.00	0	0.00	3	18.66
506075245	Sealguni High school To Faruk Mamber Bari via Shadananda Howlader Bari.	2.38	2.00	2.00	0.00	0.00	0.00	1	30.50	0	0.00
506075246	Shialguni Chowdoury Bari Mosque To Biraj Mahon Datto Bari via Suren Mollik Bari.	2.42	1.34	1.34	0.00	0.00	0.00	0	0.00	1	1.00
506075247	Kunder hat H/O. ronger sher member.	2.50	3.00	3.00	0.00	0.00	0.00	1	27.50	1	3.00
506075248	Mojid bari khal H/O. Sakender master.	2.48	3.00	3.00	0.00	0.00	0.00	0	0.00	1	1.83
506075249	Jennath Molla Bari (Verry) To Satter Dafader Bari , Mowajam chowdoury Bari & Bottala.	3.00	2.50	2.50	0.00	0.00	0.00	2	6.00	0	0.00
506075250	H/O. Eju bepari-H/O. Tojemder khan.	2.43	4.00	4.00	0.00	0.00	0.00	0	0.00	1	16.00
506075252	Khodabokkati Mokter Ali Howlader Bari To Khodabokkati Mostofa Howlader Bari via Khodabokkati Nutan Hat.	2.50	1.26	1.26	0.00	0.00	0.00	0	0.00	3	32.00
506075253	Faraji Bari To Altu DR. Bari.	2.46	1.10	1.10	0.00	0.00	0.00	0	0.00	1	15.00
506075255	Karkana River To Masuakali Mia Bari	2.50	2.46	2.46	0.00	0.00	0.00	0	0.00	1	18.00
506075256	East Sonakanda Regd. Pry. School To Ghopalia Bajar.(OPPER)	2.41	2.98	2.98	0.00	0.00	0.00	0	0.00	2	6.00
506075257	Dola madrasa-solikhola asheni kumllas house.	2.00	3.00	3.00	0.00	0.00	0.00	0	0.00	1	20.00
506075258	West Side Of Pearpur Iron Bridge (Near Sarjan Mollik Bari) To Horiram Khal Gora via west Shialguni Govt. Pry. School, Mangal Thakur & Chitto Biswas	2.10	3.00	3.00	0.00	0.00	0.00	0	0.00	1	20.00
506075259	Kalurkati Adam Ali H/O. kamau uddin How.	2.21	3.50	3.50	0.00	0.00	0.00	0	0.00	1	20.00
506075260	Aowliapur satter Munshi Bari to kalek Bishwas Bari via Bannath khalifa bari	1.50	1.00	1.00	0.00	0.00	0.00	0	0.00	3	5.50
506075261	Char Gazalia Char Ghata To kadi Mirdha Bari via char Gojalia Madrasa.	2.40	3.00	3.00	0.00	0.00	0.00	0	0.00	3	3.00
506075262	char Boalia Govt. Pry. School to khayrabad khaya ghat Falan Khan Bari	2.40	1.75	1.75	0.00	0.00	0.00	0	0.00	1	1.00
506075263	Bahadurpur Gazi Bari (RHD) Bhadurpur Agabaker Regd. Pry. School.	1.60	1.25	1.25	0.00	0.00	0.00	0	0.00	2	2.00
506075264	Falaghor Jabbar Howlader Madrasa To Akabbar Thoshilder Bari via Dulal Daser Bari & Fajlu Mamber Bari	2.25	2.50	2.50	0.00	0.00	0.00	0	0.00	5	42.00
506075266	Syampur Achmath Ali Bari foot Bridge To Bishkhali River via Salam Mowlanar Madrasa 7 Birangal Govt. Pry. School.	2.80	2.75	2.75	0.00	0.00	0.00	2	31.00	3	29.00
506075268	Biharipur Latif Munshi Bari To Bothra Road( Jaynal Mahuri Bari) via Karim Howlader Bari & Rahom Howlader Bari.	1.30	2.00	2.00	0.00	0.00	0.00	1	15.75	0	0.00
506075272	Losnabad Sarif Bari Girder Bridge To Kathalia Lotasar Bari. Via katalia Regd. Pry. School.	2.45	3.00	3.00	0.00	0.00	0.00	0	0.00	1	8.25
506075275	Kalashkati Digree College To Kaloskati Mina Bari Bridge Via South Side Of Abul Basar Bari & Kalu Khan Bari.	2.00	1.50	0.79	0.00	0.72	0.00	0	0.00	1	3.00
506075276	Chotto Dhudal Govt. Pry. School To Arshed Khan Bari	2.40	1.50	1.50	0.00	0.00	0.00	1	1.80	0	0.00
506075277	Naya hat-tengrakhali road.	2.35	3.00	3.00	0.00	0.00	0.00	0	0.00	2	45.00
506075278	Padrishibpur UP Road ( Manik Master Bari) To Nurnagar Junior Girls High School via Hasam Molla Bari.	2.40	2.05	1.49	0.00	0.57	0.00	1	15.00	2	6.00
506075279	Parshibpur (UZR) Road To Pershibpur Sahalam Khan Bari .	2.44	0.95	0.95	0.00	0.00	0.00	0	0.00	0	0.00

## BASIC INFORMATION OF ROAD

**DIVISION : BARISAL**

**DISTRICT : BARISAL**

ROAD CODE	ROAD NAME	CREST WIDTH (m)	TOTAL LENGTH (Km)	SURFACE TYPE-WISE BREAK-UP (Km)				STRUCTURE		EXISTING GAP	
				EARTHEN	FLEXIBLE PAVEMENT (BC)	BRICK PAVEMENT (WBM/HBB/ BFS)	RIGID PAVEMENT (CC/RCC)	NUMBER	SPAN (m)	NUMBER	SPAN (m)
1	2	3	4	5	6	7	8	9	10	11	12
506075280	East Mashaspur Bayati Bari Foot Bridge To Middle Mahaspur Chidam Howlader Barir Char via Ismail Howlader Bari & Motaleb howlader Bari.	2.00	2.00	2.00	0.00	0.00	0.00	1	24.00	2	17.00
506075281	Barerdhan Khal Amuarjhop To Gayjaddin Howlader Bari via Altap Jowadder Bari.	2.00	1.54	1.54	0.00	0.00	0.00	1	2.00	1	3.00
506075282	Raghunathpur Hossain Diler Bari To Fakir Para Regd. Pry. School via Salim Mirda Bari.	2.00	1.65	1.65	0.00	0.00	0.00	1	15.00	1	2.00
506075283	Katua Jury road.	2.45	5.50	5.50	0.00	0.00	0.00	0	0.00	5	76.50
506075284	Parshibpur-katakhal road.	2.48	4.00	4.00	0.00	0.00	0.00	0	0.00	4	58.50
506075288	S/ Side Of Dhola Sluice Get To Alim Mirda Bari (VERRY) via Sikder Bari, Manik Mamber Bari , Sathgar & Mannan Principal Bari.	2.40	3.76	3.76	0.00	0.00	0.00	1	15.00	2	30.00
506075290	Hanua-R&H road.	2.90	3.50	3.50	0.00	0.00	0.00	0	0.00	1	15.00
506075291	Pearpur - Senarhat road.	2.44	3.00	3.00	0.00	0.00	0.00	0	0.00	1	16.00
506075292	UZR (G irder Bridge) To Middle Shialguni Govt. Pry. School via Nasir Chowdoury Bari.	3.00	1.45	1.45	0.00	0.00	0.00	0	0.00	3	27.00
506075293	GCCR road - Nagar bazar road.	2.48	4.50	4.50	0.00	0.00	0.00	0	0.00	1	11.00
506075294	N/ East Cor. Of Kafila Firoj khan Bari To Kafila Jalil Fakir Bari.	2.44	1.25	1.25	0.00	0.00	0.00	0	0.00	3	7.00
506075295	Natun bazar -Bishkhali road.	2.48	3.50	3.50	0.00	0.00	0.00	0	0.00	2	39.00
506075297	North Side Of Goma Ferry Ghat ( UZR ) To Gopalpur ( UZR ) Via Alom Howlader Bari.	3.60	1.25	1.25	0.00	0.00	0.00	0	0.00	4	7.00
506075298	Mokimabad Bajar S/ Side of Culvert To East Side Of BIP Sluice Get via Dilip Master Bari.	2.44	1.76	1.76	0.00	0.00	0.00	0	0.00	3	24.00
506075299	Uttampur Munshi Bari To UZR Road.	2.50	1.85	1.85	0.00	0.00	0.00	0	0.00	1	1.83
506075300	East Side Of Kamer khali Chan Khar Bari To Talukder Hat via Mokter Akon Bari.	2.60	2.10	2.10	0.00	0.00	0.00	1	16.00	2	4.83
506075302	UZR To Uttampur Sinior Madrasa via Taj Bari.	2.60	1.76	1.76	0.00	0.00	0.00	1	14.00	2	3.66
506075303	Char Darial Saker Hat To Mia Barir Hat via Haji Arshed Khan Barir Mosque.	2.40	3.00	3.00	0.00	0.00	0.00	0	0.00	3	21.00
506075305	West Side Of Mia Bari High School To Katadia-Kamarkali Connecting Road.	2.60	2.05	2.05	0.00	0.00	0.00	0	0.00	2	2.00
506075306	Mudukali-kazlakati talukder hat.	2.44	3.00	3.00	0.00	0.00	0.00	0	0.00	3	33.18
506075307	Darial Mia Barir Hat To Adom Ali Ghoal Bari (UZR).	2.44	2.00	2.00	0.00	0.00	0.00	1	1.00	2	6.00
506075308	Bangla Bajar Mannan Master (Shop) To East Mahespur Munjer Ali Bapari Bari Char.	2.45	1.11	1.11	0.00	0.00	0.00	0	0.00	5	21.00
506075311	Kadamtala Bazar Saw Mill To Kadomtala Khaya Ghat via Maukaron Regd. Pry. School.	2.00	1.00	1.00	0.00	0.00	0.00	0	0.00	2	2.00
506075312	East Side Of Kibria Chairman Bari Iron Bardge To Nurnagar Bajar (Near Bamboo Char).	2.45	1.50	1.50	0.00	0.00	0.00	1	22.00	3	19.00
506075313	Ramnagar Hajari khal belly bridge ( Vuttho Road) To W/ S Of Ramnagor Hossainia Madrasa Iron Bridge.	2.25	2.00	2.00	0.00	0.00	0.00	1	19.80	0	0.00
506075314	Ramnagar Hossain madrasa - Dabua ramnagar non Govt. Pry.S.	2.50	5.00	5.00	0.00	0.00	0.00	0	0.00	1	10.70
506075315	Ramnagar Girls High School (Iron Bridge) To Majid Mirda House via Sahabali Bapari Bari & Majid Mirda Bari	2.50	1.78	1.78	0.00	0.00	0.00	1	26.00	1	1.00
506075316	Bangla Bajar Mannan Master (Shop) To Durgapur Akram Jowmadder Bari via Juran Khan Bari , E/ Mahespur Kader Howlader Bari & Sahebali chowda	2.25	4.05	4.05	0.00	0.00	0.00	0	0.00	7	41.00
506075317	Niamoti madan gomastans school- gauranga shadhus road.	2.30	1.25	1.25	0.00	0.00	0.00	1	12.20	0	0.00
506075320	West Side Of Bangla bazar (W/ S Fakir Bari) To East Mahaspur Sadem Ali Howlader Bari	2.40	2.00	2.00	0.00	0.00	0.00	0	0.00	3	8.00
506075321	Niamoti pucca bridge - chanta nutan hat.	2.45	4.00	4.00	0.00	0.00	0.00	1	20.00	0	0.00
506075322	Laxmipasha Ruhul jamader bari To Tulatali River Bank (Shoharab Howlader Bari).	1.80	1.00	1.00	0.00	0.00	0.00	0	0.00	2	6.00
506075323	Dadur Hat Foot Bridge ( RHD) To Karamat Master Bari (RHD) Ghomostapara.	2.00	2.00	2.00	0.00	0.00	0.00	1	13.75	2	25.00
506075324	Dudal Mau Mahaj Howlader Bari To Dudal Mau Napit Bari .	1.80	1.24	1.24	0.00	0.00	0.00	0	0.00	5	16.00
506075326	Laxmipasa Shirajuddin Khan Bari (RHD) To W/Side Of Babul Fakir Bari .	1.20	0.87	0.87	0.00	0.00	0.00	0	0.00	1	2.00
506075327	Laxmipasa Namu Para To Laxmipasa Regd. Pry. School Via Laxmipasa Baro Howlader Bari.	2.25	1.56	1.56	0.00	0.00	0.00	0	0.00	3	22.00
506075328	Mukti jodhya subeder major house to charamoddi hat.	2.50	3.00	2.29	0.00	0.72	0.00	1	10.70	0	0.00
506075329	Charamoddi sarder bari -satikhola d.C. road.	2.25	3.00	3.00	0.00	0.00	0.00	0	0.00	2	32.30

## BASIC INFORMATION OF ROAD

**DIVISION : BARISAL**

**DISTRICT : BARISAL**

ROAD CODE	ROAD NAME	CREST WIDTH (m)	TOTAL LENGTH (Km)	SURFACE TYPE-WISE BREAK-UP (Km)				STRUCTURE		EXISTING GAP	
				EARTHEN	FLEXIBLE PAVEMENT (BC)	BRICK PAVEMENT (WBM/HBB/BFS)	RIGID PAVEMENT (CC/RCC)	NUMBER	SPAN (m)	NUMBER	SPAN (m)
1	2	3	4	5	6	7	8	9	10	11	12
506075330	Abdul Ali khans house fakir bari road.	2.30	1.30	1.30	0.00	0.00	0.00	0	0.00	1	15.25
506075331	Nimtala UZR To charamaddi Chowdoury Bari.	2.40	3.00	3.00	0.00	0.00	0.00	0	0.00	2	25.60
506075332	Charamoddi rabeya khaton school D.C. road.	2.45	1.50	1.50	0.00	0.00	0.00	0	0.00	1	18.30
506075333	Charamoddi border - Asmet Alir char.	2.45	1.50	1.50	0.00	0.00	0.00	0	0.00	1	18.00
506075334	Sharghi gorar hat -chatra bazar.	2.25	3.50	3.50	0.00	0.00	0.00	0	0.00	1	43.00
506075336	Sunder kati kalam khan house-sunder kati G.P.S.	2.38	1.50	1.50	0.00	0.00	0.00	1	14.00	0	0.00
506075337	Chatra jahanngir molik house tolni lanch ghat.	2.44	3.00	3.00	0.00	0.00	0.00	0	0.00	1	26.00
506075338	Chatra bazar - kalenga.	3.05	5.00	5.00	0.00	0.00	0.00	0	0.00	1	26.00
506075339	Issapara Bridge To Kashinath via South Gobindopur G.P.S.	2.45	2.25	2.25	0.00	0.00	0.00	0	0.00	1	13.00
506075340	Hafij Mollik bari To Kakorda High School via Pandith Bari & Faridpur bazar.	2.30	2.50	2.50	0.00	0.00	0.00	1	15.00	0	0.00
506075341	Bander hat - voymohol khaleque sikder bari.	2.25	1.75	1.75	0.00	0.00	0.00	1	24.50	0	0.00
506075342	Bander hat - G.C.C. road.	2.30	2.25	2.25	0.00	0.00	0.00	0	0.00	1	15.00
506075343	Durgapasha UP office -naya bazar.	2.24	1.60	1.60	0.00	0.00	0.00	0	0.00	1	18.00
506075344	Zival Aziza madrasha zirail H/school.	2.32	2.00	2.00	0.00	0.00	0.00	0	0.00	1	16.00
506075345	Nobogram-sener hat.	2.20	1.60	1.60	0.00	0.00	0.00	0	0.00	1	16.00
506075346	Zirail hat- kalisurid D.C. road.	2.25	3.20	3.20	0.00	0.00	0.00	0	0.00	1	15.25
506075347	Angaria zirail hat-kalisuri D.c. road.	2.50	3.20	3.20	0.00	0.00	0.00	0	0.00	1	15.00
506075348	Durgapasha latif chairman bari -kashinath.	2.25	4.00	4.00	0.00	0.00	0.00	0	0.00	1	19.00
506075349	Char Awliapur kheyaghat - katakhali kheyagha.	2.20	6.00	6.00	0.00	0.00	0.00	3	45.75	0	0.00
506075350	Khayrabad Makbul sikder Bari (Justice) To Garuria Govt. Pry. School Via Digir par Govt. Pry. School & lahajuddin howlader Barir Foot Bridge.	2.25	4.04	4.04	0.00	0.00	0.00	2	31.00	0	0.00
506075352	Kabai hat - sheal guni hat.	2.10	5.00	5.00	0.00	0.00	0.00	0	0.00	2	31.00
506075354	Nabankhali Bazar To Afalkhati High School via Jasu Gajir Foot Bridge , Munshi Bari & Munar Gaji.	2.30	2.56	2.56	0.00	0.00	0.00	1	16.00	7	15.00
506075357	Maoddho Nalua Vuiabari Bari To kafilatani Clinic via Amir Gaji Bari Foot Bridge	2.20	1.67	1.67	0.00	0.00	0.00	1	12.00	2	2.00
506075358	Maoddho Nalua Govt. Pry. School To Uttar Nalua Govt. Pry. School. Via jamshed Moller Bari , (UZR) & Sakander Howlader Bari.	2.30	2.45	2.45	0.00	0.00	0.00	1	12.00	2	4.00
506075359	East Side Of West Nalua Haji Pur Regt. Pry. School To Rabaya Khatun Junior High School via Halim sowdaker Bari.	2.20	2.00	2.00	0.00	0.00	0.00	0	0.00	3	15.00
506075360	Krishnanagar GCCR east krishnagar.	2.10	3.90	3.90	0.00	0.00	0.00	0	0.00	1	28.00
506075361	Mahespur Hafijia Madrasha to Tangrakhali Connecting Road	1.50	1.00	1.00	0.00	0.00	0.00	1	12.00	1	4.00
506075362	Niamoti union WAPDA khal side road.	2.20	3.20	3.20	0.00	0.00	0.00	1	13.00	0	0.00
506075363	Porachina - Bilasiparmadrasha.	2.25	3.00	3.00	0.00	0.00	0.00	0	0.00	1	20.00
506075364	Baintal porachina-Bilaripar. madrasha.	2.30	3.00	3.00	0.00	0.00	0.00	0	0.00	1	13.00
506075366	Chotto Puiauta Ander Manik Khal Sluice Get To Puiauta DR.Bari Hat Via Moajam Mirda (Membar Bari).	2.20	0.80	0.80	0.00	0.00	0.00	0	0.00	2	24.00
506075367	Makespur Gafur Master Chairman Bari ( UZR) To Tangrakhali Road	2.20	0.82	0.82	0.00	0.00	0.00	0	0.00	1	10.00
506075368	Sonakanda Lunch Ghat To Masuakhali Khaya Ghat.	2.25	2.45	2.45	0.00	0.00	0.00	0	0.00	1	13.00
506075370	Arshed Khaya Ghat To Laxmipasa Board Govt. Pry. School via Sikder Bari.	2.40	2.40	2.40	0.00	0.00	0.00	0	0.00	1	0.98
506075371	Durgapasha UP office road.	2.20	2.50	2.50	0.00	0.00	0.00	1	17.00	0	0.00
506075372	South Nalua Hakim Khan Bari To Vouiabari via Napit Bari.	2.15	1.65	1.65	0.00	0.00	0.00	0	0.00	2	11.00
506075374	Padrishibpur mosaraf khan house-south nalua.	2.35	3.00	3.00	0.00	0.00	0.00	0	0.00	1	23.00
506075375	Padrishibpur Bhorpasha khal side road.	2.30	2.00	2.00	0.00	0.00	0.00	1	16.00	0	0.00
506075376	Raghunathpur Anower Master Bari To Raghunathpur Nutan Hat via Kanchan Fakir Bari.	2.40	2.10	2.10	0.00	0.00	0.00	0	0.00	1	21.00
506075377	Fakirpara Regd. Pry. School To Tangrakhali Govt. Pry. School via Hossain Diller Bari.	2.30	2.50	2.50	0.00	0.00	0.00	0	0.00	1	17.00
506075378	Baro Pauiauta Karamat Khan Bari To Durgapur Shiri Laxmikor Bari via Adam Ali Howlader Bari	2.15	2.00	2.00	0.00	0.00	0.00	0	0.00	1	2.00
506075379	Baro Pauiauta Hossain Mollik Bari (UZR) To Andermanik Sluice Get via Rahim Howlader Bari.	1.80	1.45	1.45	0.00	0.00	0.00	0	0.00	1	1.00
506075380	Kasitash road in joint of Hafiz howlader bari.	2.10	1.90	1.90	0.00	0.00	0.00	0	0.00	1	13.00

## BASIC INFORMATION OF ROAD

**DIVISION : BARISAL**

**DISTRICT : BARISAL**

ROAD CODE	ROAD NAME	CREST WIDTH (m)	TOTAL LENGTH (Km)	SURFACE TYPE-WISE BREAK-UP (Km)				STRUCTURE		EXISTING GAP	
				EARTHEN	FLEXIBLE PAVEMENT (BC)	BRICK PAVEMENT (WBM/HBB/ BFS)	RIGID PAVEMENT (CC/RCC)	NUMBER	SPAN (m)	NUMBER	SPAN (m)
1	2	3	4	5	6	7	8	9	10	11	12
506075381	East Mahaspur North Side Of Mannan Gaji Bari To Shafej Fakir Bari Via Shiri Dilip Sarker Bari	2.10	1.55	1.55	0.00	0.00	0.00	0	0.00	1	20.00
506075382	Barardhoa khal-Niamoti bazar.	2.15	2.20	2.20	0.00	0.00	0.00	0	0.00	1	14.00
506075384	Padrishipur-Arob Ali member H/O- D.c. road.	2.10	3.00	3.00	0.00	0.00	0.00	0	0.00	2	30.00
506075385	East Mahaspur Gaji Bari Mosque (UZR) To Sondu Sikder Bari.	2.30	1.05	1.05	0.00	0.00	0.00	0	0.00	9	47.50
506075386	Boro Ragunathpur Ahamad's hat-chairman hat.	2.15	2.75	2.75	0.00	0.00	0.00	0	0.00	2	28.00
506075388	Kabai Katakhal Lunch Ghat To Khodabokkati Madrasa via Unus Mirda Bari.	2.15	1.66	1.66	0.00	0.00	0.00	1	1.00	1	1.00
506075390	Shealguni Mahabub Mamber Bari (RCC Culvert) To Bishsheshar Howlader Bari ( Pearpur) via Mal Bari.	2.40	3.00	3.00	0.00	0.00	0.00	1	15.25	0	0.00
506075391	Krisnakati K.G.S. High School To North Side Of Nilganj Khaya Ghat via Krisnokati Khondaker Bari & Talukder Bari.	2.00	1.78	1.78	0.00	0.00	0.00	0	0.00	1	14.00
506075392	H/O. Rustom-Goma Ferry GHAT.	2.30	2.50	2.50	0.00	0.00	0.00	0	0.00	1	23.00
506075393	Emdad Talukder-Mazid talukder.	2.25	2.50	2.50	0.00	0.00	0.00	0	0.00	3	23.00
506075394	Dhudal Mau Nuru Islam Howlader Bari (RHD) To Verry Road Via Ismail Howlader Bari.	2.00	1.47	1.47	0.00	0.00	0.00	0	0.00	2	14.00
506075396	Dudhalmou Amir Alir Bari To Laxmipasa Samitty Ghar Road (Near Atakati Ghofur Munshi Bari) via Matlab Principal Bari.	1.80	1.45	1.45	0.00	0.00	0.00	1	4.00	2	1.80
506075397	Krisnakati Munshi Bari Char ( Taroghar) To N/ Side Of Mobarak Howlader Barir Foot Bridge Via Nur Mahammad Munshi Bari.	1.85	1.98	1.98	0.00	0.00	0.00	1	16.00	2	19.00
506075398	Krisnokati Nasu Dafader Bari To Kalek Mamber Bari via Krisnokati Mamun Howlader Bari.	1.80	1.46	1.46	0.00	0.00	0.00	0	0.00	3	6.90
506075399	S/ Side Of Laxmipasha Mia Bari Culvert To Khalifa Bari .	2.80	1.00	1.00	0.00	0.00	0.00	0	0.00	1	3.00
506075401	S/ Side Of Krishnokati Samitty Ghar Box Culvert To Krishnokati Majid Khan Bari Jame Mosque.	2.45	1.56	1.56	0.00	0.00	0.00	0	0.00	1	10.00
506075402	Krishnokati Anser Howlader Bari To Nijamkhali Khal Over Iron Foot Bridge.	2.44	1.10	1.10	0.00	0.00	0.00	0	0.00	2	2.00
506075405	E / Side Of Gholder Bari (RHD) Sakander Ali Howlader Bari To Charer Bari Via Montaj Mamber Bari.	2.44	1.65	1.65	0.00	0.00	0.00	1	7.62	2	2.90
506075406	Dhudal Mau Ferry Ghat ( RHD) Office To Verry Banth via Ajad Sikder Bari & Babul Khan Bari.	1.80	1.45	1.45	0.00	0.00	0.00	0	0.00	2	4.00
506075407	Krisnokati Jalil Akon Bari (Mosque) To Sayjaddin Khan ( Karnel ) Bari Via Krisnokati Nadu Khan Bari.	1.60	3.00	3.00	0.00	0.00	0.00	0	0.00	3	38.00
506075409	East shershi-Jalni L/G.	2.44	3.00	3.00	0.00	0.00	0.00	0	0.00	3	33.00
506075410	East shershi - chatra.	2.40	3.50	3.50	0.00	0.00	0.00	0	0.00	2	20.00
506075411	Kabiraj bari - ukler hat.	2.30	2.50	2.50	0.00	0.00	0.00	0	0.00	2	27.00
506075412	Shershi GPS-chatra.	2.35	2.00	2.00	0.00	0.00	0.00	0	0.00	2	22.00
506075413	R&H -Kalaskati kheya ghat.	2.00	2.00	2.00	0.00	0.00	0.00	0	0.00	1	11.00
506075414	Borpasha pourashava -mazid khal.	2.44	4.50	4.50	0.00	0.00	0.00	0	0.00	2	23.00
506075415	Shershi bazar-satraj bazar.	2.40	7.00	7.00	0.00	0.00	0.00	0	0.00	10	120.00
506075416	Goma R&H - krisnakati.	2.35	3.00	3.00	0.00	0.00	0.00	0	0.00	6	72.00
506075417	Dudhal madrasha-satraj.	2.44	3.50	3.50	0.00	0.00	0.00	0	0.00	2	20.00
506075418	Laxmipasha Bazar - pearpur bazar.	2.40	4.50	4.50	0.00	0.00	0.00	0	0.00	6	77.00
506075419	Laxmipasha C.M.B. Board school.	2.42	2.00	2.00	0.00	0.00	0.00	0	0.00	3	33.00
506075420	Uttar Rabai- chuna khali.	2.00	2.00	2.00	0.00	0.00	0.00	0	0.00	2	30.00
506075421	Chatra - Talni L/G.	1.98	2.00	2.00	0.00	0.00	0.00	0	0.00	1	27.00
506075422	Darapur - East goma.	2.00	1.50	1.50	0.00	0.00	0.00	0	0.00	1	19.00
506075423	Dhudhal madrasha - satraj bazar.	2.44	4.00	4.00	0.00	0.00	0.00	0	0.00	1	19.00
506075424	Dhudhal madrasha- Gazir hat.	2.40	3.00	3.00	0.00	0.00	0.00	1	18.00	0	0.00
506075425	Dhudhal Liton Mamber Bari To Daranpur Bridge via Mahammad Khan Bari.	2.25	2.45	2.45	0.00	0.00	0.00	1	16.00	2	27.50
506075426	W/ Side Of Sunderkati Shibghata (UZR) To Ghorar Char (Sudarkati Varani Khal) via Mobarak Mamber Bari & Narayan Master Bari.	2.10	2.00	2.00	0.00	0.00	0.00	0	0.00	2	24.00
506075427	West Dhudhal - DKP H/S.	2.05	2.50	2.50	0.00	0.00	0.00	0	0.00	2	1.80
506075428	Sunder kati G.P.S. - satraj bazar.	2.44	4.00	4.00	0.00	0.00	0.00	0	0.00	4	72.90
506075429	Shershi kheya ghat-satraj bazar.	2.25	3.00	3.00	0.00	0.00	0.00	0	0.00	4	27.60
506075430	West Side Of D.K. P. High School To Halal Gajir Bari (Near Gajir Hat) via Sona Gajir Bari.	1.83	2.00	2.00	0.00	0.00	0.00	0	0.00	2	6.00



## BASIC INFORMATION OF ROAD

**DIVISION : BARISAL**

**DISTRICT : BARISAL**

ROAD CODE	ROAD NAME	CREST WIDTH (m)	TOTAL LENGTH (Km)	SURFACE TYPE-WISE BREAK-UP (Km)				STRUCTURE		EXISTING GAP	
				EARTHEN	FLEXIBLE PAVEMENT (BC)	BRICK PAVEMENT (WBM/HBB/BFS)	RIGID PAVEMENT (CC/RCC)	NUMBER	SPAN (m)	NUMBER	SPAN (m)
1	2	3	4	5	6	7	8	9	10	11	12
506075431	Kabiraj Mandol Bari Lunch Ghat To Kall Bari Via Mirda Bari.	2.40	3.00	3.00	0.00	0.00	0.00	0	0.00	4	40.90
506075432	Uttar Dhudhal - Dudhal madrasa.	1.75	2.50	2.50	0.00	0.00	0.00	0	0.00	4	25.00
506075433	Middle dhudhal - Daranpur.	1.90	2.00	2.00	0.00	0.00	0.00	0	0.00	2	5.20
506075434	Protalapur - Dudhal H/S.	1.83	2.50	2.50	0.00	0.00	0.00	0	0.00	2	33.00
506075435	Kabiraj Hat To Kalanga Babul Chairman Bari via Chatra Kalanga Road .	2.10	2.24	2.24	0.00	0.00	0.00	0	0.00	2	36.00
506075436	Chatra Rasid Khan Bari To Chatra Culvert.	2.00	1.50	1.50	0.00	0.00	0.00	1	2.00	2	2.00
506075437	Afalkati Sikder Bari To Jusu gajir Foot Bridge via Mayddow Afalkati Govt. Pry. School.	2.60	2.50	2.50	0.00	0.00	0.00	1	16.00	4	7.00
506075438	Zirail bazar UP office.	3.00	2.00	2.00	0.00	0.00	0.00	2	32.00	2	4.00
506075439	Durgapasha L/G hat- Noboram.	3.00	3.00	3.00	0.00	0.00	0.00	1	18.00	2	35.00
506075440	Padrishibpur Aziz mridha bari- Nayar hat.	3.00	2.00	2.00	0.00	0.00	0.00	0	0.00	3	32.00
506075441	Faridpur Janata Bazar to Vathsala Kalisuri Bridge.	2.44	4.10	4.10	0.00	0.00	0.00	1	13.00	4	26.00
506075442	Purshilapur bazar - C.M.B.	2.45	7.00	7.00	0.00	0.00	0.00	0	0.00	12	207.50
506075443	Runshi Jugi Bari To sowvakati Jallath Khan Bari via sowvakai Aynal Haque chowkider bari.	2.44	2.50	2.50	0.00	0.00	0.00	0	0.00	2	4.00
506075444	Azimpur. To Sona Molla Bari Via Ashmath Ali Khan Bari.	1.83	1.50	1.50	0.00	0.00	0.00	0	0.00	3	15.00
506075445	Bamnikati Dawan Bari To Mia Bari Kamarkali ( UZR) Road.	1.80	2.50	2.50	0.00	0.00	0.00	1	13.00	2	3.90
506075446	Bagdia Thana Council Road Akon Bari To Thakur Bari Via Kirtonia Bari.	2.45	2.05	2.05	0.00	0.00	0.00	0	0.00	3	20.20
506075447	Sadish Govt. Pry. School To Bagdia Road ( West Side Of Bagdia Mia Bari Pry. School)	2.40	2.00	2.00	0.00	0.00	0.00	0	0.00	4	18.40
506075448	Kudrokati Dhali Bari To Kanok Brick Field	2.35	2.00	1.45	0.00	0.55	0.00	0	0.00	4	26.20
506075449	Bagdia AL-Hikma-Dapor-kati.	2.32	1.50	1.50	0.00	0.00	0.00	0	0.00	3	13.80
506075450	West Bagdia Regd. Pry. School To Sadish Amtali Ali Akbar Master Bari ( Amtali Khal).	2.35	2.00	2.00	0.00	0.00	0.00	3	38.50	0	0.00
506075451	Soforali Khan - food goodown.	2.40	3.00	3.00	0.00	0.00	0.00	0	0.00	2	27.00
506075452	Kudrokati - Aruinpur.	2.36	2.00	2.00	0.00	0.00	0.00	0	0.00	2	3.50
506075453	Babaj Sahider Bari ( UZR) To Babur Barir Bridge via Kaloskati College Bodding	2.35	3.50	3.50	0.00	0.00	0.00	0	0.00	2	2.90
506075454	Kochnagar ( UZR ) To Pandop River Via Matiuir Rahaman Bari.	2.44	2.50	2.50	0.00	0.00	0.00	0	0.00	2	26.00
506075455	Ghuria Mira Bari To Ghuria Hamad Gaji Bari .	1.90	1.15	1.15	0.00	0.00	0.00	0	0.00	3	28.00
506075456	Bagdia Sowrab Khan Bari To Sadish Maminuddin Khan Bari.	2.20	1.75	1.75	0.00	0.00	0.00	0	0.00	3	4.40
506075457	Nandopara Malkhanar Par To Bishkhali Kaji Barir Bridge via Hafes Master Bari & manhajuddin Munshi Bari.	2.45	2.00	0.50	0.00	1.50	0.00	3	42.00	2	26.00
506075458	Losnabad Satter Master Bari Araibegi Abdul Hamid Howlader Bari road	2.12	1.10	1.10	0.00	0.00	0.00	0	0.00	3	5.00
506075459	Valu Khan Masque (RHD) Matlab Khalifar Bari via Eakub Howlader Bari.	2.20	1.50	1.50	0.00	0.00	0.00	0	0.00	3	7.83
506075460	Bairam Kha Dhigir Par Masque to RHD via Rashid Pada & Fakir Bari Road.	2.22	1.50	1.50	0.00	0.00	0.00	1	1.00	1	1.83
506075461	Baroaowliar darga (RHD) to Islamia Mahila College (RHD) via Kalu Fakir Bari road.	2.26	1.54	1.54	0.00	0.00	0.00	0	0.00	2	3.00
506075462	Madukati GPS-H/O goni sikder at chatra.	2.26	2.00	2.00	0.00	0.00	0.00	1	1.83	0	0.00
506075463	Goma latif -sudukati Naya master house.	2.20	3.50	3.50	0.00	0.00	0.00	0	0.00	2	51.00
506075464	Chatra bazar-kalanga H/O lati rustum How..	2.21	3.00	3.00	0.00	0.00	0.00	0	0.00	3	32.00
506075465	Kailaschandra Regd. Pry. School To Char Goma Gajir Hat Via Faruk Gajir Bari.	2.40	1.50	1.50	0.00	0.00	0.00	0	0.00	3	45.00
506075466	Bahadurpur Amjad Khan Bari To Baiyramkha Digirpar (RHD) via Afser sikder Bari	2.60	1.80	1.80	0.00	0.00	0.00	2	3.66	3	34.00
506075467	Janata hat To Raghunathddi Golder Bai Via Nurul Islam Member Bari	2.50	2.60	2.60	0.00	0.00	0.00	0	0.00	2	13.83
506075468	Ragunadli kobbot sengher kati kheyta ghat.	2.41	2.70	2.70	0.00	0.00	0.00	0	0.00	0	0.00
506075469	Batsala Naya hat - Isapur Hihg school.	2.51	2.40	2.40	0.00	0.00	0.00	0	0.00	2	11.83
506075470	Isapura Iron Bridge ( H/O anthaj Molla ) To Isapura High School.	0.90	2.10	2.10	0.00	0.00	0.00	0	0.00	1	15.00
506075471	East. Bathsala( UZR) to Dhulia River Bank via Bathsala Karikornagar GPS	2.30	2.40	2.40	0.00	0.00	0.00	0	0.00	1	1.83
506075472	Bathsala Arfan Khan Bari To UZR via Karikornagar G P S.	2.40	2.70	2.70	0.00	0.00	0.00	0	0.00	2	3.66

## BASIC INFORMATION OF ROAD

**DIVISION : BARISAL**

**DISTRICT : BARISAL**

ROAD CODE	ROAD NAME	CREST WIDTH (m)	TOTAL LENGTH (Km)	SURFACE TYPE-WISE BREAK-UP (Km)				STRUCTURE		EXISTING GAP	
				EARTHEN	FLEXIBLE PAVEMENT (BC)	BRICK PAVEMENT (WBM/HBB/BFS)	RIGID PAVEMENT (CC/RCC)	NUMBER	SPAN (m)	NUMBER	SPAN (m)
1	2	3	4	5	6	7	8	9	10	11	12
506075482	Nimtala - H/O Aziz Howlader.	2.42	6.15	6.15	0.00	0.00	0.00	0	0.00	3	3.83
506075484	Jugi bari ( West Side Bridge ) To B . K . Samsunnahar Govt. Pry. School.	2.40	2.45	2.45	0.00	0.00	0.00	1	12.00	3	3.83
506075485	H/o. Jalua sarder H/O mofiz munshi.	2.42	2.15	2.15	0.00	0.00	0.00	0	0.00	3	3.83
506075486	H/O Molaj Hazi-M. kanipara mosque.	2.45	3.25	3.25	0.00	0.00	0.00	0	0.00	3	3.83
506075487	H/O. Jluar Dho.-kanisur hat.	2.40	3.15	3.15	0.00	0.00	0.00	0	0.00	3	3.83
506075488	Charamaddi Diarchar Aowal Mowlaner Char To Mowlana Barir Darja.	2.40	2.90	2.90	0.00	0.00	0.00	0	0.00	2	16.00
506075489	Charamaddi Anayet Howlader Bari To Shahajahan Mohurir Bari via Chithosiler Bari	2.42	1.78	1.78	0.00	0.00	0.00	1	14.00	2	2.83
506075490	Ragunathpur taltali khal` To Maderbungia khal via sabbis Ghar.	2.40	2.10	2.10	0.00	0.00	0.00	0	0.00	3	27.00
506075491	Faripur hat-kakorda road-east site & Rustom gaji.	1.83	2.00	2.00	0.00	0.00	0.00	0	0.00	2	20.00
506075492	Jirail madrasa - jirail hat.	2.00	2.00	2.00	0.00	0.00	0.00	0	0.00	3	25.22
506075493	Dhurgapasha lanch ghat- uttar gobindopur GPS.	2.10	1.50	1.50	0.00	0.00	0.00	0	0.00	1	15.00
506075494	Jirial hat -gobindopurBcertra via Angaria GPS.	3.00	3.50	3.50	0.00	0.00	0.00	0	0.00	5	16.00
506075495	Jirial kaya ghat To Latif Akon Barir Bridge via Jirail Mahila Madrasa, Altaf Howlader Bari & MaJumder Bari.	2.80	3.50	3.50	0.00	0.00	0.00	0	0.00	2	16.22
506075496	Pershibpur GPS -R&H via Abtadaye.	2.20	2.00	2.00	0.00	0.00	0.00	0	0.00	5	13.78
506075497	West Charadi UP office.	2.10	1.60	1.60	0.00	0.00	0.00	0	0.00	2	3.05
506075498	North Charadi - Sagoldi madrasa.	2.22	1.80	1.80	0.00	0.00	0.00	0	0.00	2	5.83
506075499	Holta Clinic To Sowrab Gaji Bari via ( UZR ) sakander Khan Bari	2.20	1.25	1.25	0.00	0.00	0.00	0	0.00	2	5.50
506075500	Battala-Madrasha(Rangasree).	2.00	6.00	6.00	0.00	0.00	0.00	0	0.00	4	35.00
506075501	Janata Bridge -east sakbungia.	2.20	2.00	2.00	0.00	0.00	0.00	0	0.00	3	23.50
506075502	Ragunathpur Gazir hat-girza.	2.25	2.50	2.50	0.00	0.00	0.00	0	0.00	3	32.00
506075503	Ragunathpur Bazar Tangrakhali.	2.15	1.75	1.75	0.00	0.00	0.00	0	0.00	4	35.00
506075504	Darial Hossain Karanir Bari Mujaffar Howlader Bari via Kalu Khan Bari .	2.10	1.80	1.80	0.00	0.00	0.00	0	0.00	4	16.00
506075505	Char Darial Tofal Mirdha Bari to Amjad Mirdha Bari via sakander Khar Bari	2.25	1.35	1.35	0.00	0.00	0.00	0	0.00	3	23.60
506075506	Char Darial Saker Hat to UZR (Arun Howlader Bari)	2.44	2.10	2.10	0.00	0.00	0.00	0	0.00	4	16.90
506075507	(Darial Portion Oper) Abdul Satter Khan Bari To Nahalganj Khaya Ghat Via Abdus Satter Akon Bari.	2.00	2.65	2.65	0.00	0.00	0.00	0	0.00	3	6.00
506075508	Kamarkhali- Chandramohan UZR Road To Dawan Bari Via Junior Girls High School.	2.30	1.50	1.50	0.00	0.00	0.00	1	13.00	1	1.00
506075509	West Darial Govt . Pry. School To Nutan hat.	2.44	2.00	2.00	0.00	0.00	0.00	0	0.00	2	5.00
506075511	Khattar bazar - D.K.P hat	1.25	4.85	4.85	0.00	0.00	0.00	0	0.00	1	50.00
<b>VILLAGE ROAD-B TOTAL: 408 Nos. Road</b>			997.65	991.13	0.00	6.52	0.00	130	1765.74	871	7591.30
<b>BAKERGANJ UPAZILA TOTAL: 701 Nos. Road</b>			2171.58	1971.34	47.85	145.18	7.21	889	9585.95	1764	13840.26