

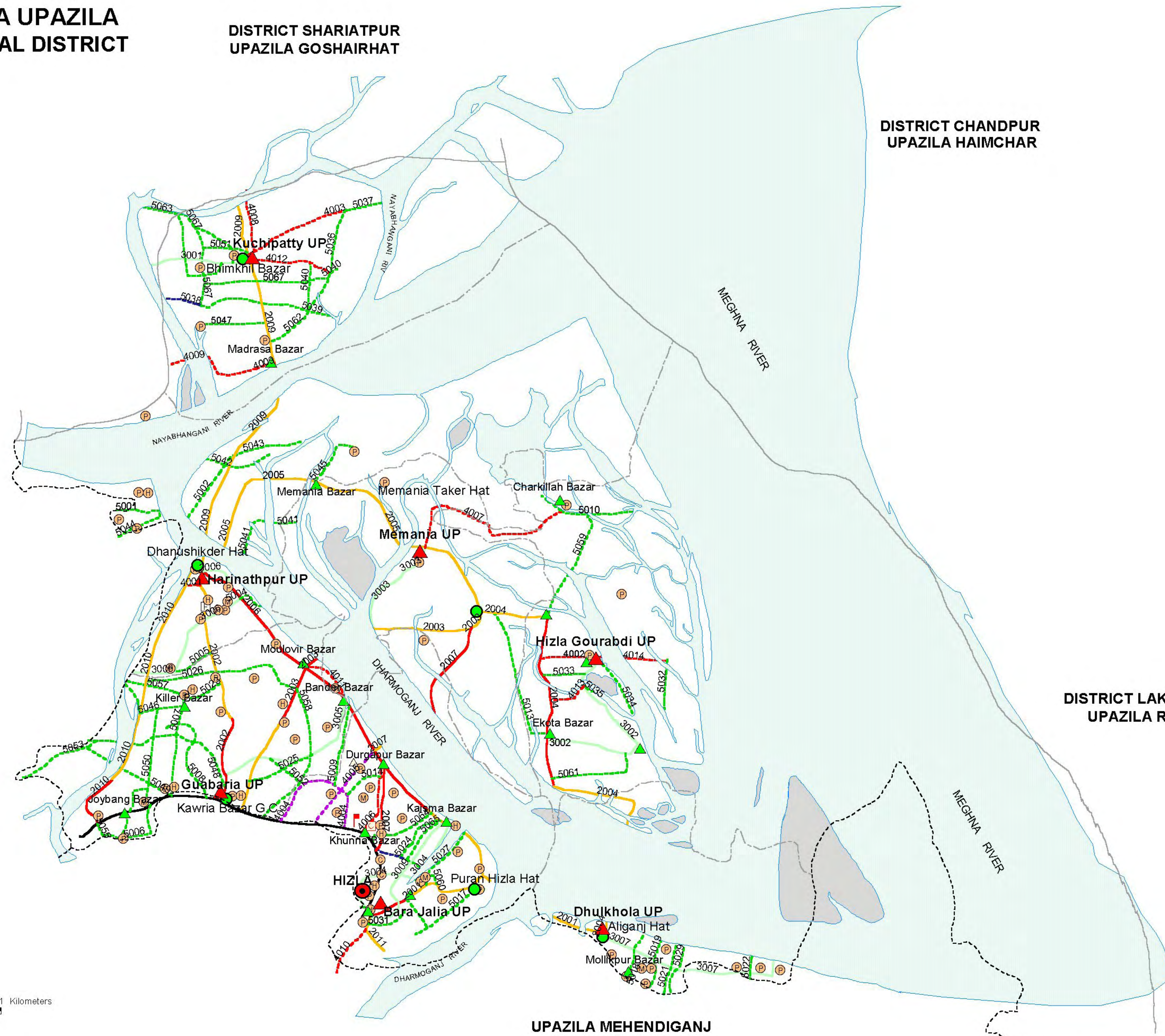
**ROAD MAP  
HIZLA UPAZILA  
BARISAL DISTRICT**

**DISTRICT SHARIATPUR  
UPAZILA GOSHAIRHAT**

**DISTRICT CHANDPUR  
UPAZILA HAIMCHAR**

**DISTRICT LAKSHMIPUR  
UPAZILA RAIPUR**

**UPAZILA MEHENDIGANJ**



**LEGEND**

**Administrative Boundaries**

- International Boundary
- District Boundary
- Upazila Boundary
- Union Boundary
- Municipal Boundary

**Administrative HQs**

- District HQ
- Upazila HQ
- Union HQ

**Physical Infrastructures**

- National Highways
- Regional Highways
- Zila Road
- Upazila Road(Pucca)
- Upazila Road(Katcha)
- Union Road (Pucca)
- Union Road (Katcha)
- Village Road-Type-A (Pucca)
- Village Road-Type-A (Katcha)
- Village Road-Type-B (Pucca)
- Village Road-Type-B (Katcha)
- Railway Network

**Agricultural Infrastructures**

- Road Cum Embankment
- Embankment

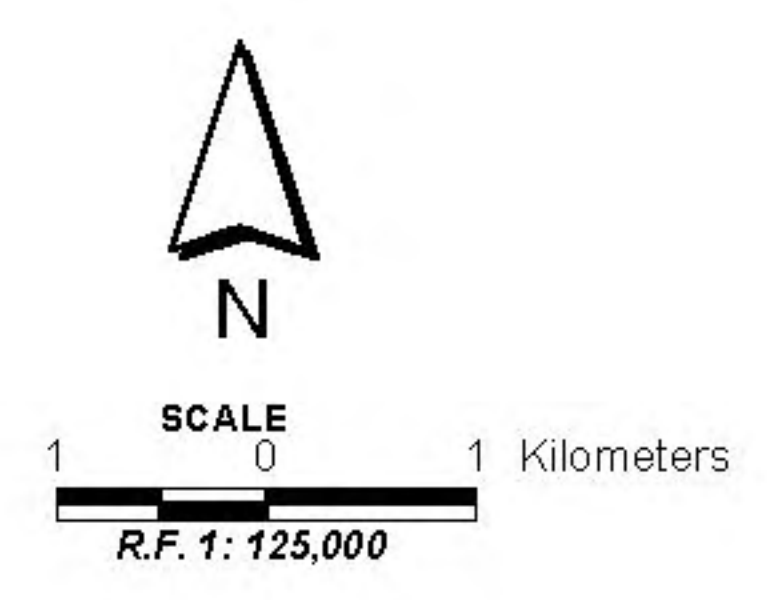
**Natural Features**

- Wide River
- Water Bodies
- Char

**Socio-Economic Infrastructures**

- Growth Centre
- Small Bazar
- Police Station
- Upazila Health Complex
- Family welfare Centre
- Community Clinic
- Post Office
- College
- High School
- Primary School
- Madrassa

Compiled from : LGED Upazila Base Maps 1984-95, Landsat TM 1998  
GPS Survey 1999 and Field Checking in May 2001  
Projection : Lambert's Conformal Conic  
PREPARED BY : GIS UNIT  
**LOCAL GOVERNMENT ENGINEERING DEPARTMENT**





## BASIC INFORMATION OF ROAD

**DIVISION : BARISAL**

**DISTRICT : BARISAL**

ROAD CODE	ROAD NAME	CREST WIDTH (m)	TOTAL LENGTH (Km)	SURFACE TYPE-WISE BREAK-UP (Km)				STRUCTURE		EXISTING GAP	
				EARTHEN	FLEXIBLE PAVEMENT (BC)	BRICK PAVEMENT (WBM/HBB/BFS)	RIGID PAVEMENT (CC/RCC)	NUMBER	SPAN (m)	NUMBER	SPAN (m)
1	2	3	4	5	6	7	8	9	10	11	12

**UPAZILA : HIZLA**

**ROAD TYPE : UPAZILA ROAD**

506362001	Taker Bazar - Aligong bazar.	3.00	9.29	8.04	0.00	1.25	0.00	4	35.70	0	0.00
506362002	Kawria Bazar - Dhanu Sikder Hat	4.88	6.90	4.31	0.00	2.59	0.00	7	34.16	0	0.00
506362003	Kawria Bazar - Memania Taker Hat	3.00	9.00	6.00	0.00	3.00	0.00	8	111.90	0	0.00
506362004	Memania Taker Hat - Aligong bazar.	3.00	10.50	5.50	0.00	5.00	0.00	6	115.01	5	142.00
506362005	Dhanushikder Hat -MemaniaTaker Hat	2.00	13.00	12.94	0.00	0.07	0.00	3	69.00	3	138.00
506362006	Hizla Upazila Sadar (Near Hospital) - Dhanushikder Hat	4.00	10.50	0.00	8.30	2.20	0.00	2	15.00	0	0.00
506362007	Puran Hizla Bazir -Memania TakerHat Via Durgapur Bazar	3.60	6.35	5.35	0.00	1.00	0.00	2	27.00	1	200.00
506362009	Dhanushikder Hat - Bhimkil Bazar	2.50	7.82	7.82	0.00	0.00	0.00	2	8.50	1	30.00
506362010	Dhanushikder Hat - Muladi Upzila	2.50	9.00	6.80	0.00	2.20	0.00	3	8.30	1	18.00
506362011	Hizla Taker Bazar -Mehendigonj Upazila Road (Via Bhagarhat). (UZR #504)	3.66	1.50	1.50	0.00	0.00	0.00	2	34.68	0	0.00

**UPAZILA ROAD TOTAL: 10 Nos. Road**

83.86 58.26 8.30 17.30 0.00 39 459.25 11 528.00

**ROAD TYPE : UNION ROAD**

506363002	Hizla Gourodbi UP Office - Ekkota Bazar Via Songkorpasha	3.00	7.60	7.60	0.00	0.00	0.00	8	162.77	2	60.00
506363003	Memania UP office - Tulatola Launch Ghat	2.00	4.00	4.00	0.00	0.00	0.00	2	45.72	0	0.00
506363004	Barjalia UP office - Kaisma Bazar Via Foot Gound & College	2.80	4.30	3.96	0.00	0.34	0.00	4	36.82	0	0.00
506363005	Guabaria UP office - Bhanderhat	2.50	5.00	4.85	0.00	0.15	0.00	2	36.86	0	0.00
506363006	Horinathpur UP office - Jati Ghata Khayaghat	2.50	7.00	6.00	0.00	1.00	0.00	6	59.56	0	0.00
506363007	Dulkhola UP office - Mollikipur Bazar	2.40	5.00	4.00	0.00	1.00	0.00	0	0.00	0	0.00
506363009	Taker Bazar - Kaisma	2.91	3.75	3.75	0.00	0.00	0.00	3	32.29	0	0.00

**UNION ROAD TOTAL: 7 Nos. Road**

36.65 34.16 0.00 2.49 0.00 25 374.02 2 60.00

**ROAD TYPE : VILLAGE ROAD-A**

506364001	Horinathpur GC - Horinathpur Embankment	3.00	1.80	1.80	0.00	0.00	0.00	0	0.00	2	30.00
506364002	Mandrator Kusharia Bazar - Chardebua Bazar	2.40	2.20	2.20	0.00	0.00	0.00	1	15.00	1	15.00
506364004	Monir Dewan Bari - Hizla Muladia Road Via Surjent Dulal House	3.50	3.25	0.25	0.00	3.00	0.00	3	51.00	0	0.00
506364005	Bowduba Steel bridge - Katalola Utter Sreepur kheyghat viaSreepur GPS(Kgabir Rari Bari To Khatial Bagen)	3.00	4.00	1.30	0.00	2.70	0.00	0	0.00	0	0.00
506364006	Kunna Bazar Bridge - Durgapurhat	2.80	2.00	2.00	0.00	0.00	0.00	2	38.00	0	0.00
506364007	Memania UP office - Khagerchar Asrayan Kandra	2.44	3.00	3.00	0.00	0.00	0.00	0	0.00	2	20.00
506364009	Coolchori Madrasha Bazar -Coolchori Patarchar Asrayan Kendra	1.00	3.00	3.00	0.00	0.00	0.00	0	0.00	1	20.00
506364010	Taker Bazar - Taltola	2.43	2.20	2.20	0.00	0.00	0.00	3	44.29	0	0.00
506364011	Bander Hat -Moulvir Hat Road. Via Regg. Primary School.	3.04	3.00	3.00	0.00	0.00	0.00	1	20.00	0	0.00
506364013	Abda Kheyaghat - Akata Bazar Road	3.00	1.50	1.50	0.00	0.00	0.00	0	0.00	0	0.00
506364014	Mandra Bazar - Mandra Registered Primary School Road	2.00	1.50	1.50	0.00	0.00	0.00	2	35.00	1	60.00

**VILLAGE ROAD-A TOTAL: 11 Nos. Road**

27.45 21.75 0.00 5.70 0.00 12 203.29 7 145.00

**ROAD TYPE : VILLAGE ROAD-B**

506365001	Char Abupur - Kheyaghat	1.23	2.00	2.00	0.00	0.00	0.00	0	0.00	1	18.00
506365002	Baderpur - Krishnapur	1.12	2.00	2.00	0.00	0.00	0.00	0	0.00	1	15.00
506365004	Purba Kandi - WDB Embt.	1.73	3.00	3.00	0.00	0.00	0.00	1	1.22	0	0.00
506365005	Chakorbari - Harinathpur Embt.	1.10	2.00	2.00	0.00	0.00	0.00	0	0.00	0	0.00
506365006	Ronga - Moulatala	3.05	2.50	1.50	0.00	1.00	0.00	0	0.00	1	15.00

## BASIC INFORMATION OF ROAD

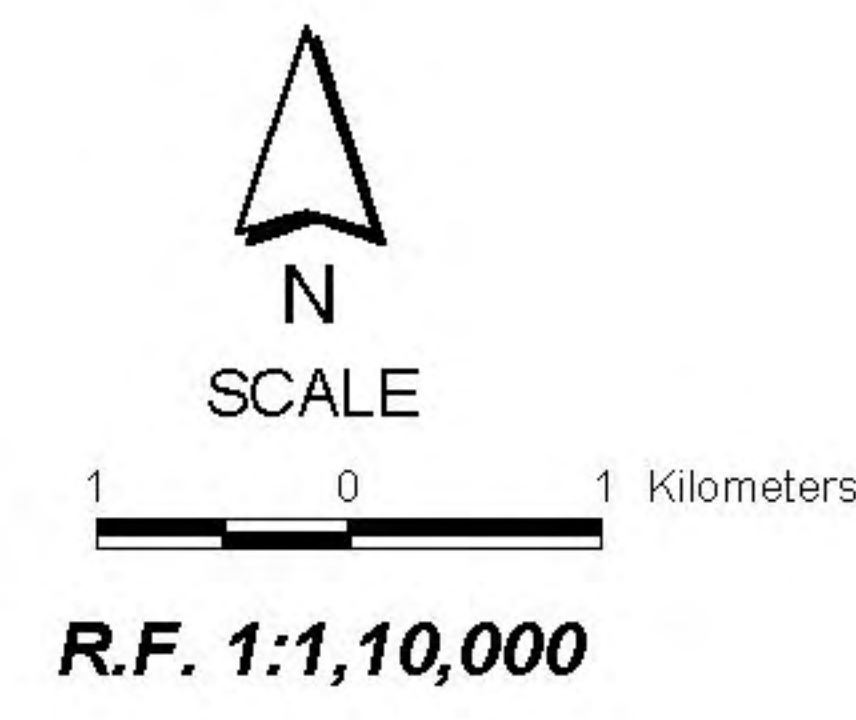
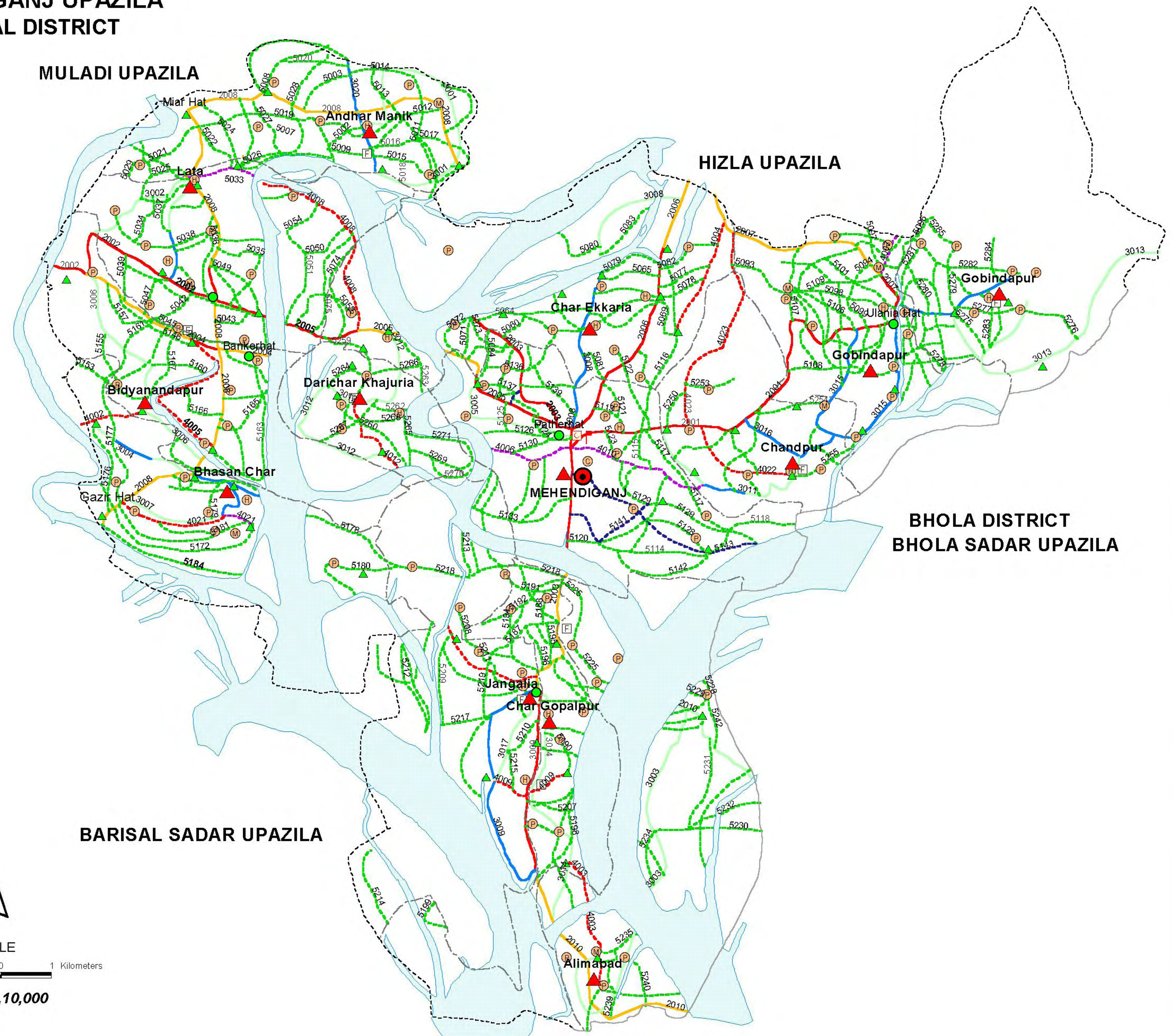
**DIVISION : BARISAL**

**DISTRICT : BARISAL**

ROAD CODE	ROAD NAME	CREST WIDTH (m)	TOTAL LENGTH (Km)	SURFACE TYPE-WISE BREAK-UP (Km)				STRUCTURE		EXISTING GAP	
				EARTHEN	FLEXIBLE PAVEMENT (BC)	BRICK PAVEMENT (WBM/HBB/BFS)	RIGID PAVEMENT (CC/RCC)	NUMBER	SPAN (m)	NUMBER	SPAN (m)
1	2	3	4	5	6	7	8	9	10	11	12
506365007	Moultala - Kilarhat	3.05	2.50	1.50	0.00	1.00	0.00	0	0.00	1	15.00
506365008	Kawria R&H - Narashingpur	1.75	2.75	2.75	0.00	0.00	0.00	1	13.71	1	20.00
506365009	Lomua - Dubania Road	1.40	2.50	2.50	0.00	0.00	0.00	0	0.00	1	18.00
506365010	Char Killa - Khalispur	2.35	3.20	3.20	0.00	0.00	0.00	1	21.00	0	0.00
506365013	Takerhat - Char Memania	2.85	3.00	3.00	0.00	0.00	0.00	3	69.00	1	43.00
506365014	West Shereepur-Durgapur	2.60	2.00	2.00	0.00	0.00	0.00	0	0.00	0	0.00
506365017	Baherchar - Baushia	1.72	3.20	3.20	0.00	0.00	0.00	2	2.74	0	0.00
506365018	Aligong Bazar - Babugong	1.21	1.20	1.20	0.00	0.00	0.00	1	18.00	0	0.00
506365019	Aligong Kaligong - Ali Kabiraj House	1.50	1.00	1.00	0.00	0.00	0.00	0	0.00	0	0.00
506365020	South Palpara - Kunjapatty	1.69	1.80	1.80	0.00	0.00	0.00	1	15.00	0	0.00
506365021	Gobindapur Mallikpur - Palpara Road	2.44	1.00	1.00	0.00	0.00	0.00	0	0.00	0	0.00
506365022	mallikpur Bazar - Sagaldi Road	1.40	1.00	1.00	0.00	0.00	0.00	0	0.00	0	0.00
506365023	Kilerhat - Dhanu Sikdarhatat	2.44	4.00	4.00	0.00	0.00	0.00	2	36.00	0	0.00
506365024	Khunna - Kasiema	2.44	2.00	1.00	0.00	1.00	0.00	2	16.22	0	0.00
506365025	Kawria - Bandorhat Road.	2.25	4.00	4.00	0.00	0.00	0.00	2	36.33	0	0.00
506365026	Zedighat - Maulavirhat Road.	2.00	4.50	4.50	0.00	0.00	0.00	1	16.77	0	0.00
506365027	Bahar Char Madrasha - Kasima	2.64	2.00	2.00	0.00	0.00	0.00	2	2.56	1	15.00
506365028	Barajalia - Baherchar	2.00	1.00	1.00	0.00	0.00	0.00	0	0.00	1	12.50
506365029	Sagaldi- Kunjaputti Rd	2.00	2.00	2.00	0.00	0.00	0.00	1	1.22	1	18.00
506365031	Baherchar Kali bari - Parekhat GPS Road	2.50	0.80	0.80	0.00	0.00	0.00	0	0.00	0	0.00
506365032	East mandra Reg. school-- manik howlader bari.	2.50	1.20	1.20	0.00	0.00	0.00	0	0.00	1	20.00
506365033	Kushuria pacca bridge-Dabua road.	2.60	1.60	1.60	0.00	0.00	0.00	0	0.00	0	0.00
506365034	Mandra bazar-Amin majir khayaghat road.	2.50	2.00	2.00	0.00	0.00	0.00	1	13.71	0	0.00
506365035	Abda mosque-sheek bari	3.00	0.60	0.60	0.00	0.00	0.00	0	0.00	1	15.00
506365041	Tum char khyaghat-Gangapur road	2.50	3.00	3.00	0.00	0.00	0.00	0	0.00	2	50.00
506365042	Badarpur khyaghat-Abupur sreerampur	2.40	3.20	3.20	0.00	0.00	0.00	0	0.00	1	40.00
506365043	Badarpur GPS-sikder bari	2.40	2.00	2.00	0.00	0.00	0.00	0	0.00	0	0.00
506365044	Char Abupur sikder bari-Lalu sarder bari.	2.50	2.00	2.00	0.00	0.00	0.00	0	0.00	2	10.00
506365045	Chaygown bazar - gangapur GPS.	2.10	1.50	1.50	0.00	0.00	0.00	0	0.00	2	10.00
506365046	Kilerhat - Ghosherchar launchghat	3.05	2.00	1.00	0.00	1.00	0.00	0	0.00	0	0.00
506365048	karalia-Killer Hat Road	2.00	4.10	4.10	0.00	0.00	0.00	0	0.00	2	27.00
506365049	R &H -south pattani Banga Road	1.20	2.20	2.20	0.00	0.00	0.00	0	0.00	1	15.00
506365050	R&H - Killer Hat	2.50	3.00	3.00	0.00	0.00	0.00	0	0.00	1	15.00
506365052	Bowdubani Khal - Maskata Reg ps	1.50	1.00	1.00	0.00	0.00	0.00	0	0.00	1	30.50
506365053	Char Pattani Banga - Jalil Bepari Bari -Reg. PS	1.50	3.00	3.00	0.00	0.00	0.00	2	44.19	0	0.00
506365054	Moultala Madrasha - Kamal Mirdha Bari	1.83	2.00	1.00	0.00	1.00	0.00	0	0.00	0	0.00
506365055	R & H Sluice gate - Mobarok Ali Bepari Bari-Bangla Bazar	1.83	1.17	0.00	0.00	1.17	0.00	0	0.00	0	0.00
506365057	Gosher Chasr Lanch gat - WAPDA Sluice Gate	1.50	4.70	4.70	0.00	0.00	0.00	1	12.50	1	18.00
506365058	Moulovir Hat - Mashkata Road	3.04	5.80	5.80	0.00	0.00	0.00	1	7.50	2	33.00
506365059	Char killa - Char Debua bazar Road	2.30	3.20	3.20	0.00	0.00	0.00	0	0.00	0	0.00
506365060	Khunna Bandar - Baherchar Road	3.00	2.50	1.50	0.00	1.00	0.00	1	22.50	0	0.00
506365061	Char kusuria Kheyaghat - Sankarprosad Bazar Road	3.50	2.10	2.10	0.00	0.00	0.00	0	0.00	2	75.00
506365064	Khunna Bazar - Wapda Embank Ment .	3.50	2.20	0.00	0.00	2.20	0.00	2	17.83	0	0.00
506365065	Khunna Hospital - Kaisma	3.00	2.00	1.00	0.00	1.00	0.00	1	16.00	1	15.00
506365068	Hizla Upzila Sador - Lata Bridge	2.44	0.35	0.11	0.00	0.24	0.00	0	0.00	0	0.00
<b>VILLAGE ROAD-B TOTAL: 50 Nos. Road</b>			115.37	104.76	0.00	10.61	0.00	29	384.00	30	563.00
<b>HIZLA UPAZILA TOTAL: 78 Nos. Road</b>			263.33	218.93	8.30	36.10	0.00	105	1420.56	50	1296.00



# ROAD MAP MEHENDIGANJ UPAZILA BARISAL DISTRICT



### LEGEND

**Administrative Boundaries**

- International Boundary
- District Boundary
- Upazila Boundary
- Union Boundary
- Municipal Boundary

**Administrative HQs**

- District HQ
- Upazila HQ
- Union HQ

**Physical Infrastructures**

- National Highways
- Regional Highways
- Zila Road
- Upazila Road(Pucca)
- Upazila Road(Katcha)
- Union Road (Pucca)
- Union Road (Katcha)
- Village Road-Type-A (Pucca)
- Village Road-Type-A (Katcha)
- Village Road-Type-B (Pucca)
- Village Road-Type-B (Katcha)
- Railway Network

**Agricultural Infrastructures**

- Road Cum Embankment
- Embankment

**Natural Features**

- Wide River
- Water Bodies
- Char

**Socio-Economic Infrastructures**

- Growth Centre
- Small Bazar
- Police Station
- Upazila Health Complex
- Family welfare Centre
- Community Clinic
- Post Office
- College
- High School
- Primary School
- Madrasa

Compiled from : LGED Upazila Base Maps 1984-95, Landsat TM 1998  
GPS Survey 1999 and Field Checking in May 2001  
Projection : Lambert's Conformal Conic  
PREPARED BY : GIS UNIT  
LOCAL GOVERNMENT ENGINEERING DEPARTMENT



## BASIC INFORMATION OF ROAD

**DIVISION : BARISAL**

**DISTRICT : BARISAL**

ROAD CODE	ROAD NAME	CREST WIDTH (m)	TOTAL LENGTH (Km)	SURFACE TYPE-WISE BREAK-UP (Km)				STRUCTURE		EXISTING GAP	
				EARTHEN	FLEXIBLE PAVEMENT (BC)	BRICK PAVEMENT (WBM/HBB/BFS)	RIGID PAVEMENT (CC/RCC)	NUMBER	SPAN (m)	NUMBER	SPAN (m)
1	2	3	4	5	6	7	8	9	10	11	12

**UPAZILA : MEHENDIGANJ**

**ROAD TYPE : UPAZILA ROAD**

506622001	Paterhat GC - Ulania GC.	4.88	1.00	0.00	1.00	0.00	0.00	13	71.10	0	0.00
506622002	Kazirhat GC - Khasherhat GC (Muladi).	4.88	5.59	0.00	0.00	5.59	0.00	7	79.00	0	0.00
506622003	Hizla Upzila HQ - LangutiaGC Via Mehendigonj Upzila HQ.	4.00	11.81	3.61	4.02	4.18	0.00	14	162.02	1	600.00
506622004	Bankerhat GC - Khasherhat GC (Muladi).	3.05	6.50	5.48	0.00	1.02	0.00	3	47.12	0	0.00
506622005	Paterhat GC - Kazirhat GC.	4.88	10.29	2.75	0.95	6.59	0.00	6	65.40	1	45.00
506622006	Patar hat GC - Aliganj Gc (Hizla).	4.88	7.70	1.12	0.00	6.58	0.00	7	52.20	0	0.00
506622007	Ulania GC - Aliganj GC (Hizla).	4.00	6.20	5.40	0.50	0.30	0.00	4	59.30	0	0.00
506622008	Shaestabad GC (Barisal Sador) - Hizla Upzila HQ Via Gazirhat,Kazirhat Gc, Miarhat & Ekkoterhat	3.50	24.48	23.68	0.00	0.80	0.00	28	444.52	7	61.03
506622010	Langutia Gc - Bankerhat GC (Bhola Sador) Via Sreepur Bazar,Adarshagram Bazar,Charbogi	2.40	12.50	12.50	0.00	0.00	0.00	0	0.00	3	549.00

**UPAZILA ROAD TOTAL: 9 Nos. Road** 86.07 54.54 6.47 25.06 0.00 82 980.66 12 1255.03

**ROAD TYPE : UNION ROAD**

506623001	Andermanik UP - Banikerhat Bazar Via Chairman Abdur Rahaman House, Golerhat.Khunna Bazar & Ekkoterhat Bazar.	2.50	9.74	9.74	0.00	0.00	0.00	6	59.00	0	0.00
506623002	Bangla Bazar - Nuton Khasherhat Via Lata UP (Gabtoli Bazar),Hurarhat	2.50	7.47	6.78	0.00	0.69	0.00	8	71.35	3	6.00
506623003	Alimabad UP (Majkajir Char Bazar) - Sreepur Bazar Via Gaguria Bazar,H/O Habib Maji,Mohisha-Sreepur Khayaghat	2.40	12.00	9.83	0.00	2.18	0.00	2	21.00	2	38.00
506623004	Bhasanchar UP (Launch Ghat) - Hashamuddi Bazar Via Bhasanchar UP & Dafaderhat.	2.50	6.00	1.43	0.00	4.57	0.00	5	89.22	0	0.00
506623005	Mehendigonj UP (Uttar Bazar Mosque) - Uttar BajidKha Via Bajidkha Uttarpara,Gholparhat	2.20	6.00	5.60	0.00	0.40	0.00	2	32.00	0	0.00
506623006	Dafaderhat ( Boro Bridge) - Nuton Khasherhat Via Biddanondopur UP, Badol Rotonpur	2.40	8.00	8.00	0.00	0.00	0.00	7	112.60	1	2.00
506623007	Bhasanchar UP - Gazirhat.	2.50	3.75	3.06	0.00	0.69	0.00	4	104.00	0	0.00
506623008	Mehendigonj (Paterhat) - Uttar Char Nutonhat Via Char Ekkaria UP.	2.80	10.74	2.67	0.00	8.07	0.00	10	50.74	1	60.00
506623009	Jangalia Union Parishad - Char Posshim Launch Ghat.Via Amirgonj Bazar, Hazirhat.	2.50	15.00	4.27	0.00	10.74	0.00	12	104.00	3	56.00
506623010	Ulania GC - Kaliganj Bazar & Gobindopur UP	3.50	4.38	0.00	4.38	0.00	0.00	2	45.00	0	0.00
506623011	Chanpur UP - Paterhat GCCR Via Dhalirhat, Charkakkata GPS	2.40	6.50	5.25	0.00	1.25	0.00	3	18.10	0	0.00
506623012	Nolbunia Bazar - Sikdererhat Via DC Khajuria UP,Stemarghat, Posshim Dorichar Khajuria Reg. PS.	2.40	8.66	8.66	0.00	0.00	0.00	4	50.70	1	18.00
506623013	Gobindopur Kalikhola Bazar - Border of Bhola Sador ViaGobindopur UP,Kaligonj Bazar, Larua Khayaghat, Nuton Char Reg.PS.	2.40	7.00	7.00	0.00	0.00	0.00	3	5.00	2	58.54
506623014	Maskata River (Jalir Char Bazar) - Char Boghi Via Chargopalpur UP	2.40	15.00	15.00	0.00	0.00	0.00	7	63.21	3	3.50
506623015	Ulania GC - Paterhat-Ulania Connecting GCCR Road Via Ulania UP, Hazirhat,Kazirhat,Rajapur Burirpul	2.50	7.48	0.00	0.00	0.00	7.48	6	60.68	0	0.00
506623016	Kazirhat Bazar - Saduaghata GCCR	2.50	8.95	0.59	0.00	8.36	0.00	3	17.71	0	0.00
506623017	Jangalia UP - Hazirhat Via A. Gabper Master House.	2.40	2.55	2.55	0.00	0.00	0.00	2	2.00	0	0.00
506623020	Lata Lanch ghat(Baniker Bazar) - Kawria GCCR Via Andermanik UP.	3.20	3.56	0.00	0.00	3.56	0.00	7	78.51	3	6.00

**UNION ROAD TOTAL: 18 Nos. Road** 142.78 90.41 4.38 40.51 7.48 93 984.82 19 248.04

**ROAD TYPE : VILLAGE ROAD-A**

506624001	Alikha Launch Ghat - Gaptoli Bazar & Lata UP	2.50	1.25	0.00	0.00	1.25	0.00	1	4.30	0	0.00
506624002	Jantahat - Sonkhola Bazar	2.50	3.60	3.60	0.00	0.00	0.00	1	16.00	0	0.00
506624003	Zia Bazar - Sreepur Bazar	2.40	1.50	1.50	0.00	0.00	0.00	0	0.00	1	600.00
506624004	Madertoli Bazar - Aligonj GC	2.50	4.50	4.50	0.00	0.00	0.00	2	5.00	0	0.00

## BASIC INFORMATION OF ROAD

### DIVISION : BARISAL

### DISTRICT : BARISAL

ROAD CODE	ROAD NAME	CREST WIDTH (m)	TOTAL LENGTH (Km)	SURFACE TYPE-WISE BREAK-UP (Km)				STRUCTURE		EXISTING GAP		
				EARTHEN	FLEXIBLE PAVEMENT (BC)	BRICK PAVEMENT (WBM/HBB/BFS)	RIGID PAVEMENT (CC/RCC)	NUMBER	SPAN (m)	NUMBER	SPAN (m)	
1	2	3	4	5	6	7	8	9	10	11	12	
506624005	Nasirkhanhat - Adarshagram Bazar (Boro Bridge)	2.40	5.00	5.00	0.00	0.00	0.00	2	8.00	3	32.00	
506624006	Paterhat RC College GCCR - Bajidkha Launch Ghat	2.40	2.60	0.00	0.00	0.78	1.82	1	6.00	0	0.00	
506624007	Ulania Aligonj GCCR - Mollikpur Launch Ghat	2.40	1.80	0.32	0.00	1.49	0.00	2	30.00	0	0.00	
506624008	Paterhat Kazirhat GCCR - Rahman Hat	2.40	2.85	2.85	0.00	0.00	0.00	1	12.00	0	0.00	
506624009	Hazirhat - Bangla Bazar	2.40	1.50	1.50	0.00	0.00	0.00	2	34.24	0	0.00	
506624010	Paterhat GC - Dhaliat Via Lalmiahata, Kuati Mosque	2.40	4.15	0.00	0.00	0.52	3.64	4	37.00	0	0.00	
506624011	Mirder hat - Langutia Bazar	2.50	3.50	3.50	0.00	0.00	0.00	1	15.23	0	0.00	
506624012	Ayirkhali - Darichar Khajuria UP	2.00	1.20	1.20	0.00	0.00	0.00	0	0.00	2	6.00	
506624021	Gazirhat - Boria Bazar Road.	2.50	3.69	3.24	0.00	0.45	0.00	2	9.00	0	0.00	
506624022	Patneghata GCCR -Chanpur UP ( Koderhat)	2.40	3.00	3.00	0.00	0.00	0.00	1	1.00	1	1.00	
506624023	Patnighata GCCR Road - Aligonj GC	2.50	8.00	8.00	0.00	0.00	0.00	5	28.86	0	0.00	
<b>VILLAGE ROAD-A TOTAL: 15 Nos. Road</b>				48.14	38.21	0.00	4.48	5.46	25	206.63	7	639.00

### ROAD TYPE : VILLAGE ROAD-B

506625001	Andermanik Dolil Uddin Khan House - Andermanik UP Via Moodo Azimpur GPS	2.40	2.40	2.40	0.00	0.00	0.00	0	0.00	1	2.00
506625002	Front Side of Andermanik UP - Enus Sarder House Via Akter hossain Akon House	2.20	1.40	1.40	0.00	0.00	0.00	1	1.00	0	0.00
506625003	Kawria Bridge - Zila Parishad Road Via Sharif Bari,Abul Sarder Bari	2.00	3.50	3.50	0.00	0.00	0.00	0	0.00	3	50.48
506625006	Azimpur Andermanik Dakhil Madrasha - Andermanik Union Health Complex.Via H/O Malek Khalifa,Anser Molla bari	1.80	2.10	2.10	0.00	0.00	0.00	1	6.68	0	0.00
506625008	H/O Katab Ali (Culvert) - H/O Sajahan Mia (Bridge) Via Sonab Ali Howlader house	2.00	1.20	1.20	0.00	0.00	0.00	0	0.00	0	0.00
506625009	GCCR Conecting Road - Miarhat	1.50	1.10	1.10	0.00	0.00	0.00	0	0.00	1	15.00
506625010	DC Road - Chairman Abdur Rahaman House Via Andermanik H/S	2.00	1.20	1.20	0.00	0.00	0.00	3	3.50	0	0.00
506625011	Purbo Andermanik Dhakil Madrasha - H/O Hazrot Ali Bepari Via Purbo Andermanik GPS,Satter Sikder Bari	2.00	6.50	6.50	0.00	0.00	0.00	2	17.66	0	0.00
506625012	Purbo Azimpur GPS - Purbo Andermanik Dakhil Madrasha Via H/O Hazi Bari	1.80	2.00	2.00	0.00	0.00	0.00	0	0.00	0	0.00
506625013	Jam-E-Mosque of the H/O Olimuddin Akon - End of Cawaria Khal Via Purbo Azimpur GPS	1.90	1.30	1.30	0.00	0.00	0.00	2	6.00	2	53.00
506625014	Kawaria Bridge - Golerhat	2.00	1.00	1.00	0.00	0.00	0.00	1	21.33	0	0.00
506625015	Azimpur Andermanik Dhakil Madrasha - H/O Harun Sarder Via H/O Nizam Kobiraj & Boro Bari.	1.80	2.00	2.00	0.00	0.00	0.00	5	36.37	1	2.00
506625016	DC Road - Jam-E-Mosque of the Bhuia Bari Via Gazi Bari Bridge, Andermanik GPS,Salam Sarder Bari	2.00	5.00	5.00	0.00	0.00	0.00	3	4.00	2	4.00
506625017	Ekkoter Bazar - H/O Altaf Membern Via Siraj Master House,Rustum Khan Bari	2.00	6.00	6.00	0.00	0.00	0.00	0	0.00	0	0.00
506625018	Lata River - H/O Razzak Munshi	1.90	1.50	1.50	0.00	0.00	0.00	0	0.00	1	2.00
506625019	Sonirakra DC Road - Falan Akon Bari Via Moddo Azimpur GPS	2.00	5.00	5.00	0.00	0.00	0.00	7	68.99	0	0.00
506625020	Kawria Bridge - Choto Kazirhat Via asrayan Kandra	1.90	4.00	4.00	0.00	0.00	0.00	1	2.00	1	1.00
506625021	Miarhat - Khayaghat	2.20	2.00	2.00	0.00	0.00	0.00	0	0.00	1	2.00
506625022	Alikha - Posshim BhongaVia Sufi Chowdory Bari, Raju Miar Pul	2.00	3.80	3.80	0.00	0.00	0.00	2	33.80	1	16.00
506625023	Poran deler Bari - H/O Bhulu Howlader Bari Via Kuddush Pada,Ratton Howlader,Alom Biswas Bari	2.00	10.00	10.00	0.00	0.00	0.00	0	0.00	1	2.00
506625025	Posshim Bhonga Sikder bari - Gabtoli Bazar Via Posshim Bongga GPS,Jakir Member Bari	1.90	3.00	3.00	0.00	0.00	0.00	1	2.00	1	12.19
506625026	Choto Kazirhat - Talimul Dhakil Madrasha Via Moddo Bongga GPS	1.90	2.20	2.20	0.00	0.00	0.00	0	0.00	1	2.00
506625027	H/O Khalil Khan - Choto kazirhat Via Kader Member Bari	2.00	2.00	2.00	0.00	0.00	0.00	1	2.00	0	0.00
506625028	Azimpur Motul Howlader House - Kawria Bazar Bridge Via Babul Mollar Bari	2.00	2.00	2.00	0.00	0.00	0.00	0	0.00	1	15.00
506625029	Gabtoli Bazar - Posshim Bongga GPS Via Hurarhat,Adarsha Gram,Noli Bari	2.00	6.50	6.50	0.00	0.00	0.00	0	0.00	0	0.00
506625030	DC Road - Choto Kazirhat Via Nur Islam Sikder Bari	2.00	6.50	6.50	0.00	0.00	0.00	4	34.00	0	0.00
506625031	Khunna Bazar Khayaghat - Purbo Andermanik Dhakil Madrasha Via Aynal Sarder Bari, Matubber Bari	2.00	2.50	2.50	0.00	0.00	0.00	0	0.00	0	0.00
506625032	Alikha Bazar - Purbo Bongga GPS	2.00	3.50	3.50	0.00	0.00	0.00	0	0.00	0	0.00

## BASIC INFORMATION OF ROAD

**DIVISION : BARISAL**

**DISTRICT : BARISAL**

ROAD CODE	ROAD NAME	CREST WIDTH (m)	TOTAL LENGTH (Km)	SURFACE TYPE-WISE BREAK-UP (Km)				STRUCTURE		EXISTING GAP	
				EARTHEN	FLEXIBLE PAVEMENT (BC)	BRICK PAVEMENT (WBM/HBB/BFS)	RIGID PAVEMENT (CC/RCC)	NUMBER	SPAN (m)	NUMBER	SPAN (m)
1	2	3	4	5	6	7	8	9	10	11	12
506625033	Lata Gouripur Major Mohasin House - Lata river	2.40	5.00	5.00	0.00	0.00	0.00	0	0.00	6	35.00
506625034	Vhumali House - Faruk Chawdory House	2.40	2.00	2.00	0.00	0.00	0.00	0	0.00	1	4.00
506625035	Sonapur Shatantra Ibtadai Madrasha- Shipgonj Launch Ghat	2.40	2.00	2.00	0.00	0.00	0.00	1	15.00	0	0.00
506625036	Kazirhat GC - Jalia Bari Bridge	2.40	4.00	4.00	0.00	0.00	0.00	1	2.00	1	4.00
506625037	Kalifa Bari - Chungaghata	2.40	1.80	1.80	0.00	0.00	0.00	2	25.00	1	5.00
506625038	Nasir Sikder House - Gias Member Bari	2.40	2.20	2.20	0.00	0.00	0.00	1	16.77	0	0.00
506625039	H/O Najem - H/O Azad Rari (GCCR)	2.00	1.50	1.50	0.00	0.00	0.00	0	0.00	0	0.00
506625040	Sontespur Senior Madrasha - Bangla Bazar Adarsha GPS Via Khan Bari	2.10	1.65	1.65	0.00	0.00	0.00	0	0.00	1	2.00
506625041	Bepari Bari Jam-E-Mosque - Kazirhat GCCR Via Char Udaypur GPS	2.40	2.50	2.50	0.00	0.00	0.00	1	2.00	1	15.00
506625042	Kazirhat Bridge (Khan House) - Karim Sikder Bari Jam-E-Mosque Via Jalal Member House	2.40	2.30	2.30	0.00	0.00	0.00	2	27.00	0	0.00
506625043	Tulatoli Regulator - Box culvert of the GCCR Via Sanu Mollik Bari	2.30	1.00	1.00	0.00	0.00	0.00	0	0.00	0	0.00
506625044	H/O Jalal Member - H/O Noli Bari	2.40	1.50	1.50	0.00	0.00	0.00	0	0.00	1	12.20
506625045	Bepari Bari Jam-E-Mosque GCCR - H/O Porimol Shikari Via Char Sontespur GPS, Hazirhat	2.30	6.00	6.00	0.00	0.00	0.00	1	13.71	0	0.00
506625047	Bangla Bazar bridge - Motin Mistoree House	2.30	1.50	1.50	0.00	0.00	0.00	0	0.00	0	0.00
506625048	Rashid Member House - Altaf Howlader House (Jam-E-Mosque)	2.30	1.60	1.60	0.00	0.00	0.00	1	2.00	0	0.00
506625049	Tulatoli Bazar - H/O Tinu Bhuia Via Bazlu Choukider	2.40	2.50	2.50	0.00	0.00	0.00	2	3.00	0	0.00
506625050	Mokbulerhat - Haria Goshidia Asrayan Kandra via kasba	2.00	4.00	4.00	0.00	0.00	0.00	0	0.00	2	84.00
506625051	Tulatoli Launch Ghat Jam-E-Mosque - Hari Jam-E-Mosque	2.40	2.00	2.00	0.00	0.00	0.00	0	0.00	1	21.00
506625052	Tulatoli Launch Ghat Road - H/O Babul Sharif	2.40	2.00	2.00	0.00	0.00	0.00	0	0.00	0	0.00
506625053	Lata Launch Ghat - H/O Jalal Howlader Via Jhoynal Member	1.50	1.50	1.50	0.00	0.00	0.00	0	0.00	0	0.00
506625054	Haria Gusshogarm Bridge - Shaela Embankment	2.40	4.60	4.60	0.00	0.00	0.00	1	39.00	1	30.47
506625055	Kadirabad bridge - Union Connecting Road Via H/O Hafiz Bhuyan	1.10	2.00	2.00	0.00	0.00	0.00	0	0.00	0	0.00
506625056	DC Road (Biswas Bari) - H/O Tofel Biswas	1.20	2.00	2.00	0.00	0.00	0.00	0	0.00	0	0.00
506625057	Mokbulerhat - Purbo Kadirabad GPS	1.20	1.00	1.00	0.00	0.00	0.00	0	0.00	0	0.00
506625058	Tulatoli DC Road - H/O Mondol Bari	1.20	3.00	3.00	0.00	0.00	0.00	0	0.00	0	0.00
506625059	Sikdererhat - H/O Khales Bhiyan	1.20	2.00	2.00	0.00	0.00	0.00	0	0.00	0	0.00
506625060	Char Ekkaria Loskorpur Dakil Madrasha - Purbo Charhogla GPS	2.40	2.25	1.80	0.00	0.45	0.00	2	7.00	0	0.00
506625061	Purbo charhogla GPS - Chaderhat Via Purbo Laskorpur GPS	2.40	3.36	1.81	0.00	1.55	0.00	1	1.00	0	0.00
506625062	Loskorpur Mosque - H/O Ruhul Amin Master	2.50	2.60	2.60	0.00	0.00	0.00	1	2.00	0	0.00
506625063	Loskor Road - Uttarchar Road	2.40	0.75	0.75	0.00	0.00	0.00	1	12.29	0	0.00
506625064	Santirhat - South side of the Dadpur Mia Bari	2.60	3.75	3.75	0.00	0.00	0.00	1	18.29	0	0.00
506625065	Dadpur launch Ghat - Moti mia Rice Mill GCCR	2.40	4.50	4.20	0.00	0.30	0.00	1	13.71	0	0.00
506625066	Loskorpur Ruhul Amin Master's House - Moddo Kandi Asrayankandra	2.40	0.98	0.98	0.00	0.00	0.00	2	21.29	0	0.00
506625067	Posshim Yearbeg - Dadpur GPS	2.40	4.21	4.21	0.00	0.00	0.00	1	9.14	0	0.00
506625068	Eshahaq Sreeti HS - Paterhat Aligonj GCCR	2.50	3.50	3.50	0.00	0.00	0.00	0	0.00	0	0.00
506625069	Tremohoni Bazar - Madertoli Road	2.40	2.00	2.00	0.00	0.00	0.00	2	21.33	1	5.00
506625070	Loskorpur H/O Fazlu Bepari - H/O Satter Rari	2.00	1.00	1.00	0.00	0.00	0.00	0	0.00	0	0.00
506625071	Potlatoli Foot Bridge - Lalkharabad Launch Ghat	1.83	1.50	1.50	0.00	0.00	0.00	0	0.00	0	0.00
506625072	Potlatoli Foot Bridge - Charlata	2.40	2.00	2.00	0.00	0.00	0.00	1	18.29	0	0.00
506625073	Charhogla Hazi Bari - Charlata GPS	2.20	2.70	2.70	0.00	0.00	0.00	1	1.00	0	0.00
506625074	Nather Ali Sreeti HS - Rahaman Hat	2.20	4.00	4.00	0.00	0.00	0.00	2	33.34	0	0.00
506625075	Ekkoterhat - Chunerchar GPS	2.40	2.55	2.55	0.00	0.00	0.00	0	0.00	0	0.00
506625077	Tremohoni Bazar - H/O Maholana Muhammad Hossain Azadi	2.10	2.80	2.80	0.00	0.00	0.00	0	0.00	0	0.00
506625078	Tremohoni Bazar - South Side of the Golder Bari	2.20	1.05	1.05	0.00	0.00	0.00	2	5.00	0	0.00
506625080	Uttarchar Road - Thorilisha Reg. PS.	2.30	1.25	1.25	0.00	0.00	0.00	0	0.00	1	12.19
506625081	Kasia Rahim Uddin Reg. PS - Shipgonj Iron bridge	2.40	0.75	0.75	0.00	0.00	0.00	2	14.71	0	0.00
506625082	Tremohono Bazar - H/O Ladu Khan Via Moddokandi Asrayan Kadra	2.40	1.85	1.85	0.00	0.00	0.00	1	2.00	1	1.00

## BASIC INFORMATION OF ROAD

**DIVISION : BARISAL**

**DISTRICT : BARISAL**

ROAD CODE	ROAD NAME	CREST WIDTH (m)	TOTAL LENGTH (Km)	SURFACE TYPE-WISE BREAK-UP (Km)				STRUCTURE		EXISTING GAP	
				EARTHEN	FLEXIBLE PAVEMENT (BC)	BRICK PAVEMENT (WBM/HBB/BFS)	RIGID PAVEMENT (CC/RCC)	NUMBER	SPAN (m)	NUMBER	SPAN (m)
1	2	3	4	5	6	7	8	9	10	11	12
506625083	Dadpur Old Launch Ghat - Uttar Dadpur Reg. PS	2.40	1.20	1.20	0.00	0.00	0.00	0	0.00	0	0.00
506625084	Lalkharabad Upzila Road - Moddo charhogla Mosque.	2.40	2.50	1.32	0.00	1.18	0.00	1	5.24	0	0.00
506625085	GC Connecting Road - H/O Kuddush Hazi Via Ramnathpur Talukder Bari	2.00	2.50	2.50	0.00	0.00	0.00	1	15.00	0	0.00
506625086	Madertoli Bazar - Uttarchar Road	2.00	3.00	3.00	0.00	0.00	0.00	0	0.00	0	0.00
506625089	Ulania Hazirhat - Rajapur Burirpul.	2.40	1.35	1.35	0.00	0.00	0.00	0	0.00	0	0.00
506625092	South side of Kazirhat - Sultani End of Khal.	2.50	1.00	1.00	0.00	0.00	0.00	0	0.00	1	36.58
506625093	Panbaria - H/O Kashem Khan (Mosque)	2.40	2.00	2.00	0.00	0.00	0.00	1	10.00	0	0.00
506625094	Balia - Purbo Satti Road	2.40	2.50	2.50	0.00	0.00	0.00	2	21.24	0	0.00
506625095	H/O Hazi Khorshed Sikder - Bhola Border	2.40	3.50	3.50	0.00	0.00	0.00	2	14.50	0	0.00
506625096	Mollikpur Culvert - Karikorpara Jam-E-Mosque	2.40	1.50	1.50	0.00	0.00	0.00	0	0.00	0	0.00
506625097	North side of Hogoltuli Bridge - Rari Barir Pul	2.40	1.00	1.00	0.00	0.00	0.00	1	12.19	0	0.00
506625098	H/O Chairman Obaydul Haque - Noyakhali GPS	2.40	2.50	2.50	0.00	0.00	0.00	0	0.00	0	0.00
506625099	Uttar purbo Satti - Megna Senama Hall	2.40	0.70	0.70	0.00	0.00	0.00	1	13.17	0	0.00
506625100	Rajapur Khontakhali Border - Vandari Ghata (GCCR Road)	2.50	1.00	1.00	0.00	0.00	0.00	2	14.19	0	0.00
506625101	Megna Senama Hall - Maji Bari	2.40	2.00	2.00	0.00	0.00	0.00	0	0.00	0	0.00
506625102	Paterhat GCCR Connecting Road (Horni Bill) - Hasanpur Begum Khorsheda Reg. PS.	2.40	0.50	0.50	0.00	0.00	0.00	2	16.24	0	0.00
506625103	Asha Reg.PS - Union Connecting Road.	2.50	0.56	0.00	0.00	0.56	0.00	1	30.48	0	0.00
506625105	H/O Mohoni Dafader -Ulania Union Connecting Road.	2.40	0.85	0.85	0.00	0.00	0.00	1	15.24	0	0.00
506625106	Purbo Satti - Noyakhali HS	2.20	2.50	1.32	0.00	1.18	0.00	1	1.00	0	0.00
506625107	Noyakhali - Aligonj GC	2.30	2.70	2.70	0.00	0.00	0.00	1	18.29	0	0.00
506625108	Burirpul - S/O Mojid Mia (Paterhat Ulanic GCCR)	2.40	2.95	2.95	0.00	0.00	0.00	1	7.61	0	0.00
506625109	Hasanpur - Nhyakhali	2.20	2.50	2.50	0.00	0.00	0.00	2	8.00	0	0.00
506625110	Paterhat Ulania GC connecting Road - Hazirhat Burirpul Road	2.00	3.00	3.00	0.00	0.00	0.00	0	0.00	0	0.00
506625111	Purbo Satti GPS - Ulania Union connecting Road Via Sha Alom Khan	1.80	2.00	2.00	0.00	0.00	0.00	0	0.00	0	0.00
506625112	Paterhat Ulania GC connecting Road (Horni Bill) - H/O Monir Munshi Via H/O Motaleb Howlader	2.00	3.00	3.00	0.00	0.00	0.00	0	0.00	0	0.00
506625113	Mehendigonj Play Field (Muslim HS) - Romij Uddin Sreeti HS.	2.80	1.18	0.66	0.00	0.53	0.00	0	0.00	0	0.00
506625114	East side of Halepat Bridge - Brick Field	2.40	3.80	3.80	0.00	0.00	0.00	0	0.00	1	19.00
506625115	Paterhat - Dhalirhat connecting Roade - Kajurtoli GCCR Road	2.50	0.80	0.30	0.00	0.50	0.00	1	3.00	0	0.00
506625116	kajurtoli - Maderotli Bazar	2.40	2.50	2.50	0.00	0.00	0.00	2	25.00	0	0.00
506625117	Kajurtoli Bridge - Chanpur Union Border	2.40	2.00	2.00	0.00	0.00	0.00	0	0.00	1	21.34
506625118	Rukundi maskata River - Bahadurpur Adarshagram	2.40	2.50	2.50	0.00	0.00	0.00	0	0.00	0	0.00
506625119	Dhakin Charhogla GPS - Moddo Charhogla Mosque	2.50	0.34	0.34	0.00	0.00	0.00	0	0.00	0	0.00
506625120	Paterhat Halepat - Sadekpur Bridge	2.50	2.55	2.10	0.00	0.45	0.00	2	24.24	0	0.00
506625121	East side of Durghapur GPS - Sipgonj Bridge	2.50	1.00	0.93	0.00	0.07	0.00	0	0.00	0	0.00
506625122	H/O Malek Mia (Durghapur) - S/O Azam mia (GCCR Road)	2.40	0.90	0.90	0.00	0.00	0.00	0	0.00	0	0.00
506625123	West side of Kajurtoli (GCCR Road) - H/o Satter Moulovi.	2.50	1.16	1.06	0.00	0.10	0.00	0	0.00	0	0.00
506625124	Paterhat Sub-Reg.Office - Sonamuki (Union Connecting Road)	2.50	0.81	0.00	0.00	0.49	0.32	1	9.75	0	0.00
506625125	Sonamuki Situr Bari - West side of Dhakkin Charhogla GPS	2.40	1.47	1.47	0.00	0.00	0.00	1	12.19	1	12.00
506625126	Jubli School - Brick Field (Charhogla)	2.50	1.13	1.13	0.00	0.00	0.00	2	30.38	0	0.00
506625127	West side of Aziz Masrer House - Paterhat- Kazirhat Connecting Road.	2.40	5.00	5.00	0.00	0.00	0.00	1	1.00	0	0.00
506625128	Lalmiarhat - Rukundi River	2.50	0.40	0.20	0.00	0.20	0.00	0	0.00	0	0.00
506625129	Khorki Quiati Mosque - Charerhat.	2.60	2.50	0.30	0.70	1.50	0.00	2	7.00	1	3.00
506625130	Jubli School - Baga Bari	2.40	0.90	0.90	0.00	0.00	0.00	0	0.00	1	9.00
506625131	Kajurtoli - Kalikapur GPS	2.40	1.62	1.62	0.00	0.00	0.00	2	13.19	0	0.00
506625132	H/O Maheb Mia - Atimkhana	2.40	1.50	1.40	0.00	0.10	0.00	0	0.00	0	0.00
506625133	RC College - Maskata River	2.40	2.35	2.35	0.00	0.00	0.00	6	109.00	0	0.00
506625135	H/O Satter Dewyan - River Side	1.40	0.30	0.30	0.00	0.00	0.00	1	9.14	0	0.00
506625136	West Charhogla G.P.S. - Easr Charhogla Lalkharabad	2.44	1.41	1.41	0.00	0.00	0.00	2	25.00	0	0.00



## BASIC INFORMATION OF ROAD

**DIVISION : BARISAL**

**DISTRICT : BARISAL**

ROAD CODE	ROAD NAME	CREST WIDTH (m)	TOTAL LENGTH (Km)	SURFACE TYPE-WISE BREAK-UP (Km)				STRUCTURE		EXISTING GAP	
				EARTHEN	FLEXIBLE PAVEMENT (BC)	BRICK PAVEMENT (WBM/HBB/ BFS)	RIGID PAVEMENT (CC/RCC)	NUMBER	SPAN (m)	NUMBER	SPAN (m)
1	2	3	4	5	6	7	8	9	10	11	12
506625137	Sree Ranjon Dr. House - Charhogla GPS Via Nitto Hori Bari	2.50	2.90	1.60	0.00	1.05	0.25	0	0.00	0	0.00
506625138	Paterhat- Kazirhat GC Connecting Road - Purbo Charhogla GPS	2.50	1.01	1.01	0.00	0.00	0.00	2	3.00	0	0.00
506625139	Chorhogla Mosarraf Dr. House -H/O Sufian Matubber's Bridge	2.50	0.65	0.50	0.00	0.15	0.00	1	18.29	0	0.00
506625140	Paterhat Girl's School - Paterhat Lalmarhat Connecting Road	2.00	0.50	0.31	0.00	0.04	0.15	2	33.85	0	0.00
506625141	Dak Banglow - Sadekpur	2.20	4.00	0.00	0.00	4.00	0.00	2	19.00	0	0.00
506625142	Sadekpur - Mirderhat	2.40	3.60	3.24	0.00	0.36	0.00	2	19.81	0	0.00
506625143	Paterhat RC college - Charerhat Via Sadekpur Madrasha	2.50	7.86	1.50	0.00	6.36	0.00	1	15.24	1	2.00
506625144	Paterhat Bondor Pachani Ghat - Paterhat GCCR Via Muktizodda Songshad	2.00	0.25	0.25	0.00	0.00	0.00	0	0.00	1	25.00
506625145	H/O Miji Bari - Front Side of Maltia Bari Box Culvert	2.00	0.70	0.70	0.00	0.00	0.00	0	0.00	0	0.00
506625146	Biddanondopur Posshim Ratonpur GPS - Purbo Ratonpur GPS Via Nasirkhahat	2.40	6.00	6.00	0.00	0.00	0.00	1	6.00	1	21.33
506625148	Culvert of the Char Madobray DC Road - Chankhola Khayaghat Via H/O Abdul Goni Howlader	2.40	3.00	3.00	0.00	0.00	0.00	0	0.00	1	22.00
506625149	H/O Adom Howlader - H/O Mazid Mvi Via Mattobber Bari	2.40	2.00	2.00	0.00	0.00	0.00	0	0.00	0	0.00
506625150	Hamed Khan's House - Eyakub ali Howlader Via MM High School.	2.20	1.50	1.50	0.00	0.00	0.00	1	18.29	0	0.00
506625151	Delower Howlader's House - Chonkhola Hat Via H/O Babul Howlader	2.30	3.00	3.00	0.00	0.00	0.00	0	0.00	0	0.00
506625152	H/O Kader master - H/O Okil Uddin (UNR)	1.40	1.50	1.50	0.00	0.00	0.00	0	0.00	1	15.00
506625153	MR karim Mohila Madrasha - Madobray GPS	2.40	1.50	1.50	0.00	0.00	0.00	0	0.00	0	0.00
506625154	Nasirka Khayaghat - Hashamuddi Bazar	2.50	3.50	3.50	0.00	0.00	0.00	4	35.99	1	6.00
506625155	Madobray Kalu molla House - Sekander Mia House	2.40	1.00	1.00	0.00	0.00	0.00	0	0.00	0	0.00
506625156	Dulal Howlader House - Lata River	2.40	1.00	1.00	0.00	0.00	0.00	0	0.00	0	0.00
506625157	Posshim Ratonpur Noli Bari Bridge - Ratonpur GPS	2.40	2.00	2.00	0.00	0.00	0.00	1	15.00	0	0.00
506625158	Purbo Rotonpur Border - Hamed khan House	2.30	2.00	2.00	0.00	0.00	0.00	0	0.00	0	0.00
506625160	Madobray Hazi Bari Mosque - H/O Monirul Islam Sarder	2.40	2.00	2.00	0.00	0.00	0.00	0	0.00	0	0.00
506625161	Posshim Ratonpur Noli Bari Bridge - H/O Sitab Khan Bridge	2.40	1.00	1.00	0.00	0.00	0.00	1	19.81	0	0.00
506625162	Posshim Rotonpur Sikder Bari - H/O Hakim Howlader (GCCR) Via Posshim Rotonpur Low Cost Pry. School	2.30	1.50	1.50	0.00	0.00	0.00	0	0.00	0	0.00
506625163	Bankerhat - Adarshagram Bazar Bridge	2.30	6.00	6.00	0.00	0.00	0.00	0	0.00	3	19.00
506625164	H/O Halim Khan - Banghata Bazar Via Hasem Master & Sikderpara	2.40	5.00	5.00	0.00	0.00	0.00	1	15.24	1	22.85
506625165	Banghata Bazar - Mira Bari Via Hori Dr. House.	2.50	4.00	4.00	0.00	0.00	0.00	2	27.43	2	17.24
506625166	Banghata Bazar - Citakhola Via Munshi Bari	2.40	2.50	2.50	0.00	0.00	0.00	0	0.00	0	0.00
506625167	Nasirkhahat Khayaghat -Union Complex Via Chilmari Sluice Gate	2.40	4.00	4.00	0.00	0.00	0.00	1	2.00	0	0.00
506625168	H/O Mannan Munshi - Pan Boroz of Anish master Via H/O T.I.M. Motiur Rahman,Babul Howlader	1.20	3.00	3.00	0.00	0.00	0.00	0	0.00	0	0.00
506625172	Bhasanchar Ekkoter Bazar Khayaghat - Boria Madrasha Via. Sathazar Bigha GPS	2.40	8.00	8.00	0.00	0.00	0.00	1	20.42	1	24.00
506625173	Syom Takkta Asrayan Kandra - H/O Babul Mattobber Via Syom Takkta Dhakil Madrasha	2.40	6.00	6.00	0.00	0.00	0.00	4	70.00	1	21.00
506625174	Raugha Jam-E-Mosque - Bhasanchar Biddanondopur College Via H/O Chairman Amir Hossain	2.40	1.61	1.61	0.00	0.00	0.00	1	14.00	0	0.00
506625175	Bhasanchar Biddanondopur College - Bhasanchar UP	2.40	1.31	1.31	0.00	0.00	0.00	0	0.00	1	15.00
506625176	Hashamuddi Launch Ghat - Gudhi Ghata Govt. Pont	2.40	3.70	3.70	0.00	0.00	0.00	2	32.02	0	0.00
506625177	Gazirhat - Kazirchar Khayaghat Via Hashamuddi Bazar	2.40	8.00	8.00	0.00	0.00	0.00	2	22.50	1	30.00
506625178	Char Sefoli Bazar Bridge - Dashhazar Bigha Forkania Madrasha.	2.40	3.75	3.75	0.00	0.00	0.00	1	1.00	3	36.00
506625179	Bhasanchar Chowdorirhat - Moddo Bhasanchar Gps.	2.40	1.80	1.80	0.00	0.00	0.00	1	14.00	2	48.00
506625180	Jarnabangha - Kondo Dashhazar Bigha	2.40	3.50	3.50	0.00	0.00	0.00	0	0.00	3	147.00
506625181	Boria Bazar- Gazirhat Via A. Kader Dafader House	2.50	6.67	6.67	0.00	0.00	0.00	1	12.00	1	10.00
506625182	Bairagir Khayaghat - Bhasanchar College	2.10	2.78	2.78	0.00	0.00	0.00	1	24.00	4	69.00
506625183	Khalisherpar Launch Ghat - Sathazar Bigha Forkania Madrasha	2.20	3.50	3.50	0.00	0.00	0.00	3	83.00	0	0.00
506625184	Boria End of Khal - Sathazar Bigha Mosque Via Ekkoter Khayaghat	2.00	6.00	6.00	0.00	0.00	0.00	0	0.00	0	0.00



## BASIC INFORMATION OF ROAD

**DIVISION : BARISAL**

**DISTRICT : BARISAL**

ROAD CODE	ROAD NAME	CREST WIDTH (m)	TOTAL LENGTH (Km)	SURFACE TYPE-WISE BREAK-UP (Km)				STRUCTURE		EXISTING GAP	
				EARTHEN	FLEXIBLE PAVEMENT (BC)	BRICK PAVEMENT (WBM/HBB/ BFS)	RIGID PAVEMENT (CC/RCC)	NUMBER	SPAN (m)	NUMBER	SPAN (m)
1	2	3	4	5	6	7	8	9	10	11	12
506625185	Boria Bazar - Boria Dhakil Madrasha	1.20	1.30	1.30	0.00	0.00	0.00	0	0.00	0	0.00
506625186	Bhasanchar Biddanondopur College - Dafaderhat	1.20	0.30	0.30	0.00	0.00	0.00	0	0.00	0	0.00
506625187	Char Gopalpur Madrasha Bazar - Bangala Bazar Via North Jangalia HS	2.40	2.15	0.33	0.00	1.81	0.00	2	16.00	1	2.00
506625188	H/O Mohammad Ali - Jalirchar GPS	2.50	1.00	1.00	0.00	0.00	0.00	1	1.00	0	0.00
506625189	Mosque of the khaleq Khan House - Langutia Bazar Via Rob Khan	2.40	0.97	0.97	0.00	0.00	0.00	1	13.71	0	0.00
506625190	H/O Ali Bepari - Bangla Bazar	2.50	1.20	1.20	0.00	0.00	0.00	2	2.00	0	0.00
506625191	Chinnirchar Bazar - Jalirchar GPS	2.40	0.98	0.98	0.00	0.00	0.00	2	2.00	0	0.00
506625192	H/O Muzaffer Ali Moulavi -uttar jangalia H/S Via H/O Kodom Ali Howlader	2.40	3.00	3.00	0.00	0.00	0.00	1	1.00	0	0.00
506625193	Dawan Bari Mosque - H/O Fakir Bari Moktob	2.40	0.72	0.72	0.00	0.00	0.00	0	0.00	0	0.00
506625194	Jalirchar Bazar - Bangla Bazar	2.40	1.06	1.06	0.00	0.00	0.00	1	13.71	0	0.00
506625195	Dolil Uddin Bhoati Bari - Langutia Bazar Via Munshi Bari Mosque	2.40	2.17	2.17	0.00	0.00	0.00	4	32.48	0	0.00
506625196	Jahan Uddin Bepari Bari - Munshi Bari Mosque	2.20	1.95	1.95	0.00	0.00	0.00	4	27.40	0	0.00
506625197	Jalirchar Bazar - Jalirchar GPS	2.40	0.90	0.90	0.00	0.00	0.00	0	0.00	1	15.00
506625198	Dawan Bari Launch Ghat - Janota Bazar	2.40	1.90	1.90	0.00	0.00	0.00	0	0.00	0	0.00
506625199	Talikderer Char - Adarshagram Via Abason project.	2.40	5.50	5.50	0.00	0.00	0.00	0	0.00	2	60.00
506625200	Kazirchar Embk. - Golerhat Lanuchghat	2.00	1.00	1.00	0.00	0.00	0.00	0	0.00	0	0.00
506625201	H/O Suratkhan - H/O Gofur Rari Via H/O Mia Khan	2.00	1.00	1.00	0.00	0.00	0.00	1	1.00	0	0.00
506625202	Janota Bazar - H/O Khorshed Member Via H/O Sona Foraji	1.80	2.00	2.00	0.00	0.00	0.00	2	3.00	0	0.00
506625203	Deyan Bari Lanuchghat - Amirgonj Bazar	2.00	1.00	1.00	0.00	0.00	0.00	0	0.00	0	0.00
506625204	Posshim Kazirchar Iron Bridge - H/O Berek Dafader	2.00	2.00	2.00	0.00	0.00	0.00	1	1.00	1	15.00
506625205	H/O Sha Alom Member - H/O Belal Jomadder Via Zia Bazar	2.00	1.50	1.50	0.00	0.00	0.00	1	1.00	0	0.00
506625206	Taltolir Bridge - H/O Situ Khan Via H/O Nizam Fakir	1.80	2.00	2.00	0.00	0.00	0.00	1	1.00	0	0.00
506625207	Hazirhat - Amirgonj Bazar	2.40	2.10	1.10	0.00	1.00	0.00	2	24.60	0	0.00
506625208	Chinnirchar Bazar - Model School.	2.40	3.95	3.95	0.00	0.00	0.00	3	32.00	0	0.00
506625209	Mirderhat - Langutia Launch Ghat	2.50	1.50	1.50	0.00	0.00	0.00	1	18.30	1	20.00
506625210	H/O Rakat Ali - H/O Lutfor Rahman	2.40	2.05	2.05	0.00	0.00	0.00	0	0.00	0	0.00
506625211	Hazirhat - Model School Via Rakat Ali house, Afsar Molla House	2.40	0.94	0.94	0.00	0.00	0.00	1	1.00	2	36.23
506625212	Charsefoli Bazar - Bholanath Adarshagram Bazar	2.50	2.00	2.00	0.00	0.00	0.00	1	21.49	0	0.00
506625213	Uttar Chinnirchar Bazar - Paterhat Bazar Via Eyatim Khana	2.50	1.00	1.00	0.00	0.00	0.00	1	1.00	1	16.76
506625214	H/O Mohammad Ali Khan - Miarhat Via Cautia Reg. GPS	2.40	2.00	2.00	0.00	0.00	0.00	2	19.29	1	21.33
506625215	H/O Altaf Hossain Khan - H/O Goni Palowan	2.40	0.60	0.60	0.00	0.00	0.00	2	24.67	0	0.00
506625216	A. Razzak House - Majirhat Via Asmotali House	2.40	3.00	3.00	0.00	0.00	0.00	3	18.76	0	0.00
506625217	Langutia Bazar - Bholanath Bazar Via Asurchar Bridge	2.40	2.00	2.00	0.00	0.00	0.00	3	133.00	1	575.00
506625218	Bakorja Bazar - Mitua Khayaghat	2.40	5.00	5.00	0.00	0.00	0.00	7	98.16	0	0.00
506625219	Ayirkhali Bridge - Daibari bridge Via Malek Bepari House	2.50	2.10	2.10	0.00	0.00	0.00	1	15.00	0	0.00
506625220	H/O Abdur Razzak Bhauia - H/o Abdul khaleq Molla Via Jangalia GPS	1.20	2.50	2.50	0.00	0.00	0.00	0	0.00	2	11.10
506625221	Ayirkhali Bridge - H/O Tohir Uddin maji Via Uttar Jangalia H/S	1.20	2.00	2.00	0.00	0.00	0.00	0	0.00	0	0.00
506625222	H/o Azahar Chowdory - Langutia C&B Road Via H/O Sultan Gazi	1.20	1.00	1.00	0.00	0.00	0.00	0	0.00	0	0.00
506625223	h/O Sufi Howlader - Chinner Char Adarsha Gram Via H/O Dolil Uddin Mal	1.80	3.00	3.00	0.00	0.00	0.00	1	1.00	1	500.00
506625225	Mitua Khayaghat - Golerhat	2.40	2.17	2.17	0.00	0.00	0.00	2	2.50	0	0.00
506625226	Patabunia H.S - Gaguria khayaghat Via H/O Habibur Rahaman Bepari	2.40	1.30	1.30	0.00	0.00	0.00	2	15.00	2	0.00
506625227	Mazkairchar Bazar - Salimabad Ebtadhai Madrasha Via Jangangir bepari's House	2.50	2.43	2.43	0.00	0.00	0.00	3	35.00	0	0.00
506625228	Asmania Madrasha - Char Mohisha Khayaghat	2.20	1.60	1.60	0.00	0.00	0.00	0	0.00	3	66.00
506625229	Charmohisha Bazar - Charmohisha School cum Cyclone Shelter	2.00	0.99	0.99	0.00	0.00	0.00	0	0.00	1	30.00
506625230	Gaguria Adarsha Gram Bazar - Gaguria Bhandarpar Bazar	2.00	0.73	0.73	0.00	0.00	0.00	0	0.00	2	52.00



## BASIC INFORMATION OF ROAD

**DIVISION : BARISAL**

**DISTRICT : BARISAL**

ROAD CODE	ROAD NAME	CREST WIDTH (m)	TOTAL LENGTH (Km)	SURFACE TYPE-WISE BREAK-UP (Km)				STRUCTURE		EXISTING GAP	
				EARTHEN	FLEXIBLE PAVEMENT (BC)	BRICK PAVEMENT (WBM/HBB/ BFS)	RIGID PAVEMENT (CC/RCC)	NUMBER	SPAN (m)	NUMBER	SPAN (m)
1	2	3	4	5	6	7	8	9	10	11	12
506625231	Gaguria Adarsha Gram Bazar - Salimabad Ebtadai Madrasha Via H/O Munsur Dr.	2.40	0.75	0.75	0.00	0.00	0.00	0	0.00	1	24.00
506625232	Gaguria Bazar - Bhola Elisha Farye Ghat	2.30	2.00	2.00	0.00	0.00	0.00	0	0.00	3	83.00
506625234	Gaguria Adarshagram Bazar - Eshahaq Munshi Shop Via Bazlu Rari House	2.30	0.90	0.90	0.00	0.00	0.00	0	0.00	2	50.00
506625235	Sreepur Bazar - Elisha Farye Ghat via Bayerchar GPS, Bhandarpar Bazar	2.40	3.17	3.17	0.00	0.00	0.00	2	21.83	3	95.00
506625236	Khaka Hamidia Jam E Mosque - H/O Berek Hazi Via Charfenua Bazar	2.20	2.00	2.00	0.00	0.00	0.00	0	0.00	1	15.00
506625237	Sreepur Bazar - Sreepur High School Via Alimabad Old UP Office.	2.00	1.50	1.50	0.00	0.00	0.00	2	25.91	0	0.00
506625239	Fishing Shop of the Rafiq Fakir - Fishing Shop of the Kanchon Sarder Via Jam-E-Mosque H/O of the Hatem Gorami.	2.40	3.45	3.45	0.00	0.00	0.00	1	1.00	3	120.00
506625240	East Fenuia Bazar - Larapur Khayaghat	2.20	3.96	3.96	0.00	0.00	0.00	0	0.00	2	180.00
506625241	Gaguria Kazirhat Reg PS - End of Khal	2.00	1.50	1.50	0.00	0.00	0.00	0	0.00	0	0.00
506625242	Salimabad Khayaghat - Majkazirchar Bazar Via Salimabad Asrayan Kandra	2.30	3.50	3.50	0.00	0.00	0.00	2	21.00	0	0.00
506625243	Salimabad Bottola Bazar - R&H Road Via Fishinf Shop of Samsheer Ali	2.40	4.00	4.00	0.00	0.00	0.00	3	20.00	0	0.00
506625244	Nondopura Embk. - Alimabad Khayaghat Via Mazkazirchar Khayaghat	2.40	3.00	3.00	0.00	0.00	0.00	0	0.00	0	0.00
506625245	Sreepur Bazar - Char Fenua Reg.Pry. School Via Sreepur GPS. Sreepur Reg Pry. School.	1.50	10.50	10.50	0.00	0.00	0.00	3	59.00	1	4.00
506625247	Chanpur Bottola (Kazithat - Saduaghat Road) - Khonta khali Noton Mosque	2.40	0.70	0.70	0.00	0.00	0.00	0	0.00	0	0.00
506625248	Patnighata Bridge - Madertoli Bridge	2.40	0.55	0.55	0.00	0.00	0.00	1	19.00	0	0.00
506625249	Vandarighata - Kasipur High School	2.00	3.00	3.00	0.00	0.00	0.00	2	18.29	0	0.00
506625250	S/O Nasir Dawan (Paterhat GCCR Road) - Sampur Haider GPS.	2.40	0.34	0.34	0.00	0.00	0.00	0	0.00	0	0.00
506625251	Suknakati GPS - Purbo Sultani Madrasha.	2.20	1.26	1.26	0.00	0.00	0.00	0	0.00	1	30.48
506625252	Madertoli Bridge - Fakir Bari Bridge	2.40	4.24	4.24	0.00	0.00	0.00	2	5.00	2	0.00
506625253	H/O Habib Maji - Kasipur HS	2.40	2.73	2.73	0.00	0.00	0.00	1	18.29	0	0.00
506625254	Chanpur Khontakhali Border - Khoterhat	2.40	2.54	2.54	0.00	0.00	0.00	1	2.00	0	0.00
506625255	Kazirhat - Coterhat	2.10	3.50	3.50	0.00	0.00	0.00	3	24.36	0	0.00
506625256	H/O Rottan Ali Maji (GCCR) - Char Kakkatac Ex.Chairman Mojibur Rahaman House Via H/O Nasir Chairman	2.00	3.50	3.50	0.00	0.00	0.00	0	0.00	0	0.00
506625257	Mazirhat - Ekkoterhat	2.00	1.50	1.50	0.00	0.00	0.00	1	11.88	0	0.00
506625258	Rowshanara Dhakil Madrasha - H/O Hasem Molla Via H/O Dolil Uddin Bepari	2.00	3.00	3.00	0.00	0.00	0.00	1	12.50	0	0.00
506625259	Darichar Khajuria Senior Madrasha - Orakul HBB Road Via Gazirhat	2.00	2.05	2.05	0.00	0.00	0.00	2	53.00	0	0.00
506625260	Starting point of Ayirkhali Khal - End of the Goni Kazi Bridge	2.00	3.17	3.17	0.00	0.00	0.00	2	16.22	2	20.00
506625262	East side of Darichar Khajuria UP - Darichar Khajuria HS	2.40	1.00	1.00	0.00	0.00	0.00	1	12.20	0	0.00
506625263	Dhaka launch Ghat Uttar Side - Nolbunia Bridge Via Gazirhat.	2.00	3.36	3.36	0.00	0.00	0.00	0	0.00	1	3.00
506625264	Ali Hossain Member House - H/O Korom Ali Sikder (Bridge)	2.00	1.63	1.63	0.00	0.00	0.00	1	12.00	0	0.00
506625265	Shop Of Sentu Mia - H/O Esmile Bhoia's Bridge	2.00	5.75	5.75	0.00	0.00	0.00	1	12.00	3	24.00
506625266	Dhakkin Purbo Ebtadyai Madrasha - H/O Tofael Shazi	1.50	0.83	0.83	0.00	0.00	0.00	0	0.00	2	21.00
506625267	Hamed Bhager Bari - Sekander Maji's House	1.50	1.10	1.10	0.00	0.00	0.00	1	13.00	1	11.00
506625268	H/O Jalil Garami - H/o Jalal Jomadder's Culvert	2.00	1.82	1.82	0.00	0.00	0.00	3	36.00	2	7.00
506625269	Bajidkha Khayaghat - H/O Hanif Bepari ( River side)	2.50	1.17	1.17	0.00	0.00	0.00	0	0.00	1	15.00
506625270	H/O Hanif Bepari - Bajidkha Khayaghat Via Char Bhouduba Jam-E-Mosque.	2.60	1.00	1.00	0.00	0.00	0.00	0	0.00	0	0.00
506625271	Nolbunia Bazar - Gazirhat Bazar Via Uttar Bamon Baria GPS	2.10	3.00	3.00	0.00	0.00	0.00	2	43.00	1	20.00
506625272	West side of Darichar Khajuria H/S - DC Khajuria Union Parishad	2.00	1.25	1.25	0.00	0.00	0.00	0	0.00	0	0.00
506625275	Gobindopur Kalikhola Bazar - Molla Barir More (Larua Khayaghat)	2.80	0.55	0.55	0.00	0.00	0.00	0	0.00	0	0.00
506625276	Nolgora GPS - Nuton Char Jam E Mosque Via Nuton Char Asrayan Kandra	2.40	5.00	5.00	0.00	0.00	0.00	2	17.24	1	25.00



**BASIC INFORMATION OF ROAD**

**DIVISION : BARISAL**

**DISTRICT : BARISAL**

ROAD CODE	ROAD NAME	CREST WIDTH (m)	TOTAL LENGTH (Km)	SURFACE TYPE-WISE BREAK-UP (Km)				STRUCTURE		EXISTING GAP	
				EARTHEN	FLEXIBLE PAVEMENT (BC)	BRICK PAVEMENT (WBM/HBB/BFS)	RIGID PAVEMENT (CC/RCC)	NUMBER	SPAN (m)	NUMBER	SPAN (m)
1	2	3	4	5	6	7	8	9	10	11	12
506625277	Shilundia Reg. PS - Dakkin Tetulia Reg. PS	2.40	2.20	2.20	0.00	0.00	0.00	0	0.00	0	0.00
506625278	Tetulia Joges Das House - Ulania-Kaligonj Connecting Road Via Alfatusnessha GPS.	2.40	2.00	2.00	0.00	0.00	0.00	0	0.00	0	0.00
506625279	Ulania-Kaligonj Connecting Road - Deyonbari Mosque	2.00	2.50	2.50	0.00	0.00	0.00	0	0.00	0	0.00
506625280	Ulania-Kaligonj Connecting Road - Munshi Bari Mosque	2.00	2.60	2.60	0.00	0.00	0.00	0	0.00	0	0.00
506625281	Ulania-Kaligonj Connecting Road (H/O Kamal Molla) - Posshim Tetulia Bridge	2.00	1.25	1.25	0.00	0.00	0.00	1	12.19	0	0.00
506625283	Jorsh Institution - Larua Khaya Ghat	1.83	1.25	1.25	0.00	0.00	0.00	0	0.00	0	0.00
506625285	Posshim Tetulia Bridge - Karikor Para Jam- -E Mosque	2.10	1.00	1.00	0.00	0.00	0.00	1	12.19	0	0.00
506625286	Sufia Khatun Reg .PS - Sikder Bari Mosque	2.10	4.00	4.00	0.00	0.00	0.00	0	0.00	0	0.00
506625287	Gobindopur C&B Road - Nurumollik Maji Via Boro Mijir Bari.	2.50	2.00	0.15	0.00	1.85	0.00	0	0.00	0	0.00
506625288	H/O Afaz Uddin Master - Ulania Bridge Via H/O Altaf Dhali	2.00	5.00	5.00	0.00	0.00	0.00	2	18.75	0	0.00
506625289	H/O Abul Kashem Molla - H/O Hossain Bhauya Via H/O Moulvi Salauddin	2.00	3.00	3.00	0.00	0.00	0.00	0	0.00	0	0.00
506625290	2 No Bholanath Adershagram - Miarhat Bazar	2.00	2.50	2.50	0.00	0.00	0.00	1	15.00	0	0.00
506625291	2 No Bholanath Adershagram - H/O Wazed Ali Bhoati Via Harun howlader	1.80	3.00	3.00	0.00	0.00	0.00	2	30.00	2	27.50
506625292	Asurchar Bridge - Asurchar Adershagram Via h/O Jalal Howlader	1.50	2.50	2.50	0.00	0.00	0.00	1	18.50	0	0.00
506625293	Char Sepali Bazar - Bholanath Adershagram Bridge via H/O Hanif Rari	1.20	1.50	1.50	0.00	0.00	0.00	0	0.00	0	0.00
506625294	Chinnerchar adarshagram - Chinnerchar abasan Project Via Abdur Rahman	1.80	1.25	1.25	0.00	0.00	0.00	2	2.00	2	12.20
506625295	Chinnerchar Adarshagram - H/O Dulal Bhoati Via Chinnerchar Abasan Project.	1.70	1.75	1.75	0.00	0.00	0.00	1	1.00	0	0.00
506625296	Chinnerchar Bazar - Duliar Moddochar Khayaghat Via H/O Tobur sikder	1.80	1.00	1.00	0.00	0.00	0.00	0	0.00	0	0.00
506625300	Alimabad Charbogi Reg.GPS - Sreepur Khayaghat	2.00	2.50	2.50	0.00	0.00	0.00	0	0.00	0	0.00
506625301	H/O Mokbul Mirda (Varani) - Sreepur Bazar	1.90	3.00	3.00	0.00	0.00	0.00	0	0.00	0	0.00
506625302	CharMohisha Bazar - Majkajirchar Khayaghat Via H/O Malek Shek	2.00	2.50	2.50	0.00	0.00	0.00	0	0.00	0	0.00
506625303	Majkajirchar Khayaghat - h/O mohashin Munshi Via Mazkajirchar Bazar	2.00	2.00	2.00	0.00	0.00	0.00	0	0.00	0	0.00
506625304	South side Of Majkajirchar Khayaghat - Majkajirchar Bazar	2.00	1.00	1.00	0.00	0.00	0.00	0	0.00	0	0.00
506625305	Baherchar Fakir Bari Jame-Mosque - Baher Char Embk. Khanka Sharif	1.80	2.00	2.00	0.00	0.00	0.00	0	0.00	0	0.00
506625306	H/O Sreepur Azom Matubber - H/O Sinu Mia Via Sreepur Reg. GPS.	2.00	2.00	2.00	0.00	0.00	0.00	0	0.00	0	0.00
506625307	Purbo Dhakkin Gadoria Ofda Embk. - North side of Embk. Via Embk. Ghat	2.00	2.00	2.00	0.00	0.00	0.00	0	0.00	0	0.00
506625308	H/O Gaguria Harun Gazi - Health Centre	1.80	2.00	2.00	0.00	0.00	0.00	0	0.00	0	0.00
506625309	Gobindopur Larua khayaghat - End Border of Sultani Via H/O Malek Khan	2.00	3.00	3.00	0.00	0.00	0.00	0	0.00	0	0.00
506625310	Larua GPS - H/O Esmile Dhali Via H/O Moni Mohon Dash	2.00	1.00	1.00	0.00	0.00	0.00	0	0.00	0	0.00
506625311	H/O Nurul Islam - H/O Lal Jommade Via Oji Bari Madrasha	1.80	2.00	2.00	0.00	0.00	0.00	0	0.00	1	15.00
506625312	Alfatusnessha GPS - H/O Moulvi Hossain Via H/O Sufi Jommader	2.00	1.00	1.00	0.00	0.00	0.00	0	0.00	0	0.00
506625314	Chanpur Char Kakkata H/O Habib Bepari - S/O Khorshed Sikder Via H/O Tipu Bepari	2.00	1.50	1.50	0.00	0.00	0.00	1	3.00	0	0.00
506625315	Khontakhali GPS - H/O Baker Dhali	2.00	1.50	1.50	0.00	0.00	0.00	1	3.00	0	0.00
506625316	Ulania H/O Ruhul Amin Master - H/O samsu Boati Via H/O Alauddin Member Mosque	2.00	1.00	1.00	0.00	0.00	0.00	0	0.00	0	0.00
506625317	Purbo Satti H/O Nasir Akhon - Panbaria H/O Dolil Sarder Via H/O Mannan Foiradi	1.80	5.00	5.00	0.00	0.00	0.00	0	0.00	0	0.00
506625318	Purbo Satti H/O Eyasin Howlader - H/O Balia Sobur Mal Via H/O Hossain Howlader Mosque	2.00	2.00	2.00	0.00	0.00	0.00	1	1.00	0	0.00
506625319	Noakhali H/O Otul Sikder - Lakkipur End of Khal.	2.00	2.50	2.50	0.00	0.00	0.00	0	0.00	0	0.00
506625320	Front Side of Balia Atimkhana - H/O Nuru Mohammad Deyan Via H/O Eyakub ali Foraji	2.00	1.50	1.50	0.00	0.00	0.00	0	0.00	1	20.00
506625321	H/O Asmot ali Rari Mosque - H/O Mostofa Sarder Via H/O Jonab Ali Sarder	2.00	2.00	2.00	0.00	0.00	0.00	0	0.00	0	0.00



## BASIC INFORMATION OF ROAD

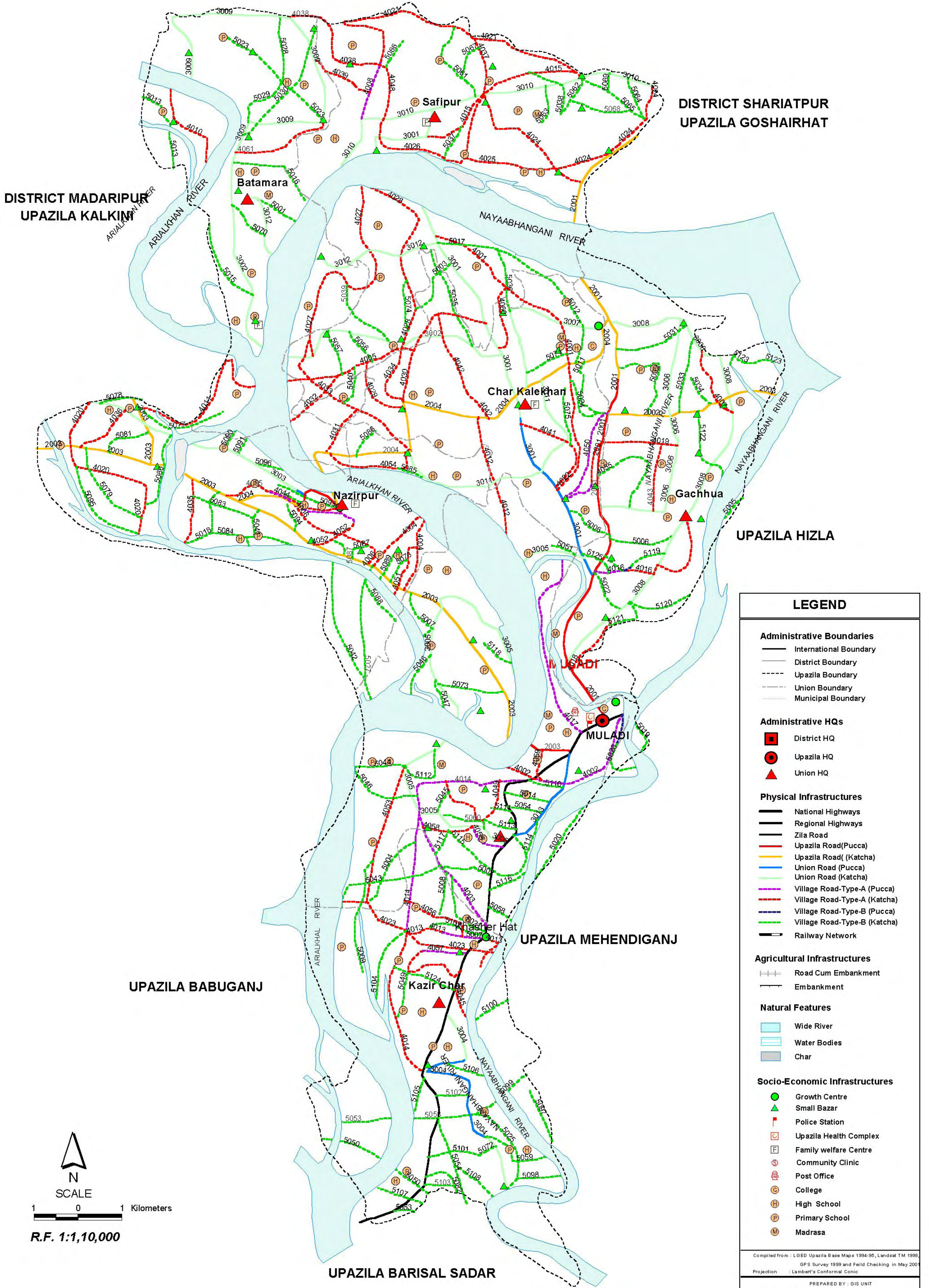
**DIVISION : BARISAL**

**DISTRICT : BARISAL**

ROAD CODE	ROAD NAME	CREST WIDTH (m)	TOTAL LENGTH (Km)	SURFACE TYPE-WISE BREAK-UP (Km)				STRUCTURE		EXISTING GAP		
				EARTHEN	FLEXIBLE PAVEMENT (BC)	BRICK PAVEMENT (WBM/HBB/BFS)	RIGID PAVEMENT (CC/RCC)	NUMBER	SPAN (m)	NUMBER	SPAN (m)	
1	2	3	4	5	6	7	8	9	10	11	12	
506625322	H/O Emdad Member Mosque - H/O Hori Charon Munshi Via H/O Alomgir Mia	1.80	0.75	0.75	0.00	0.00	0.00	0	0.00	0	0.00	
506625323	Back side of Hogoltuli Madrasha - H/O Samsu Matubber(GCCR) Via H/O Eyasahak Bepari	1.80	1.00	1.00	0.00	0.00	0.00	0	0.00	0	0.00	
506625324	Hogoltuli Madrasha - H/O Manik Foraji	1.90	1.00	1.00	0.00	0.00	0.00	0	0.00	0	0.00	
506625325	Ulania Union Connecting Road - H/O Kamal Howlader Via H/O Kamal Master	2.00	0.50	0.50	0.00	0.00	0.00	0	0.00	0	0.00	
506625326	Mehendigonj H/O Lutfur Khan - H/O Nurul Islam Post Master	2.00	1.00	1.00	0.00	0.00	0.00	0	0.00	0	0.00	
506625327	Patnighata Bridge (Sadepur) - H/O Razzak Kobiraj Via Akhon Bari	2.00	1.50	1.50	0.00	0.00	0.00	0	0.00	0	0.00	
506625328	H/O Manik Munshi - H/O Nejamot Bepari Via H/O Fazlu Khan,Akhon Bari	2.00	4.00	4.00	0.00	0.00	0.00	0	0.00	0	0.00	
506625329	Lalkharabad Road (Dulal Commitioner) - Horni Culvert	2.00	1.00	1.00	0.00	0.00	0.00	1	2.00	0	0.00	
506625330	H/O Sonamuddin Bhoati - Chinnirchar Bazar Via H/O Latif Sarder	2.00	3.00	3.00	0.00	0.00	0.00	1	2.00	1	15.00	
506625331	Chargopalpur Jalirchar Bazar - Chinnirchar Bazar	2.00	2.00	2.00	0.00	0.00	0.00	1	1.00	0	0.00	
506625332	H/O Aziz Mal - H/O Dholu Chowkider	1.80	0.60	0.60	0.00	0.00	0.00	0	0.00	0	0.00	
506625333	H/O Nuru Fakir - C&B Road Via H/O Rob Talukder	2.00	0.50	0.50	0.00	0.00	0.00	0	0.00	0	0.00	
<b>VILLAGE ROAD-B TOTAL: 302 Nos. Road</b>				707.15	679.95	0.70	25.78	0.73	266	2751.79	134	3318.47
<b>MEHENDIGANJ UPAZILA TOTAL: 344 Nos. Road</b>				984.14	863.11	11.55	95.82	13.66	466	4923.90	172	5460.54



# ROAD MAP MULADI UPAZILA BARISAL DISTRICT



DISTRICT SHARIATPUR  
UPAZILA GOSHAIKHAT

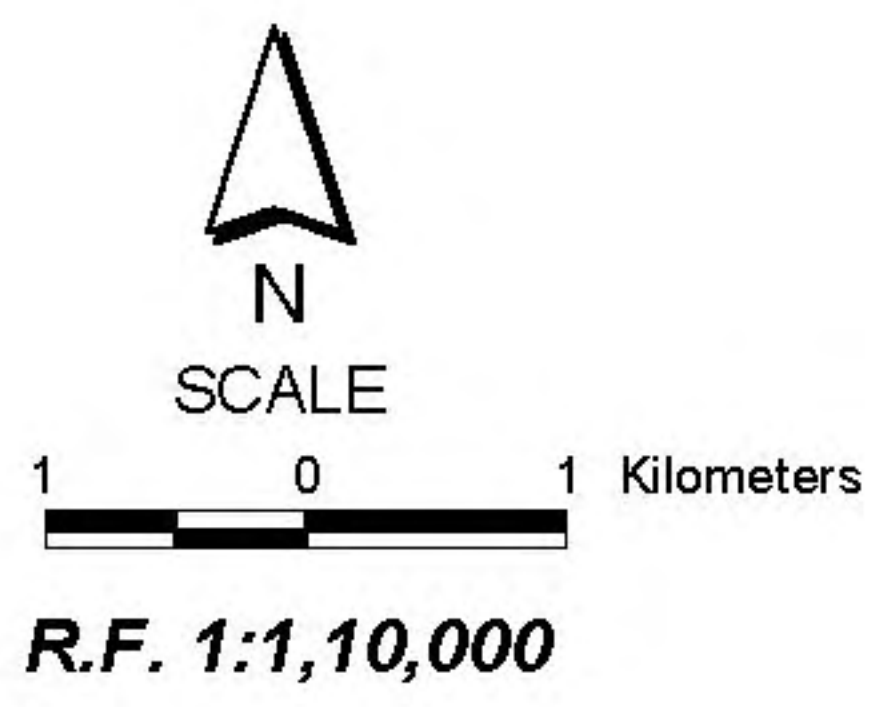
DISTRICT MADARIPUR  
UPAZILA KALKINI

UPAZILA HIZLA

UPAZILA MEHENDIGANJ

UPAZILA BABUGANJ

UPAZILA BARISAL SADAR



LEGEND	
<b>Administrative Boundaries</b>	
	International Boundary
	District Boundary
	Upazila Boundary
	Union Boundary
	Municipal Boundary
<b>Administrative HQs</b>	
	District HQ
	Upazila HQ
	Union HQ
<b>Physical Infrastructures</b>	
	National Highways
	Regional Highways
	Zila Road
	Upazila Road(Pucca)
	Upazila Road( Katcha)
	Union Road (Pucca)
	Union Road (Katcha)
	Village Road-Type-A (Pucca)
	Village Road-Type-A (Katcha)
	Village Road-Type-B (Pucca)
	Village Road-Type-B (Katcha)
	Railway Network
<b>Agricultural Infrastructures</b>	
	Road Cum Embankment
	Embankment
<b>Natural Features</b>	
	Wide River
	Water Bodies
	Char
<b>Socio-Economic Infrastructures</b>	
	Growth Centre
	Small Bazar
	Police Station
	Upazila Health Complex
	Family welfare Centre
	Community Clinic
	Post Office
	College
	High School
	Primary School
	Madrassa
<small>Compiled from : LGED Upazila Base Maps 1994-95, Landsat TM 1998 GPS Survey 1999 and Field Checking in May 2001 Projection : Lambert's Conformal Conic PREPARED BY : GIS UNIT LOCAL GOVERNMENT ENGINEERING DEPARTMENT</small>	



## BASIC INFORMATION OF ROAD

**DIVISION : BARISAL**

**DISTRICT : BARISAL**

ROAD CODE	ROAD NAME	CREST WIDTH (m)	TOTAL LENGTH (Km)	SURFACE TYPE-WISE BREAK-UP (Km)				STRUCTURE		EXISTING GAP	
				EARTHEN	FLEXIBLE PAVEMENT (BC)	BRICK PAVEMENT (WBM/HBB/ BFS)	RIGID PAVEMENT (CC/RCC)	NUMBER	SPAN (m)	NUMBER	SPAN (m)
1	2	3	4	5	6	7	8	9	10	11	12

**UPAZILA : MULADI**

**ROAD TYPE : UPAZILA ROAD**

506692001	Muladi GC -Gosair hat GC via Mirdar Hat upto Muladi Boarder.	7.31	9.75	0.78	3.82	5.16	0.00	14	92.40	4	84.00
506692002	Mirdar hat GC - Horinathpur GC upto Muladi Boarder.	7.31	6.61	4.94	0.00	1.68	0.00	9	76.88	5	27.00
506692003	Muladi to Kutubpur via Nazirpur GC & Mollar hat GC.	7.31	21.00	20.22	0.00	0.00	0.78	8	103.60	9	133.00
506692004	Mirdar hat GC - Nazirpur GCCR via Madrasha hat,Bangla Bazar.	4.50	13.46	13.04	0.00	0.42	0.00	12	183.08	0	0.00
<b>UPAZILA ROAD TOTAL: 4 Nos. Road</b>			50.82	38.97	3.82	7.25	0.78	43	455.96	18	244.00

**ROAD TYPE : UNION ROAD**

506693001	Talukder hat(khajurtala) to Safipur U P Via Charkalakhon UP- Beparihat.	2.50	13.20	7.30	0.00	4.30	1.60	14	151.60	2	5.00
506693002	Charkalakhon UP to Batamara UP Via LaxmipurH/S-Sonamoddi Bandar- Ramchar Kheyaghat.	3.00	12.48	7.98	0.00	4.03	0.47	15	138.22	0	0.00
506693003	NazirpurUP Office to Ramer Pole Bhuyan bari L.ghatvia ShabercharMadrasha	2.25	5.93	5.63	0.00	0.30	0.00	6	58.70	0	0.00
506693004	Kazir char U P to Ekaterhat up to Muladi boarder.	2.50	6.60	2.53	0.00	4.08	0.00	4	53.00	1	5.00
506693005	Paterchar Kheyaghat to Kazir hat(Muladi UP) Via Kutubpur bazar- Nandir bazar- Khalashir char.	2.50	9.86	9.61	0.00	0.15	0.10	10	154.68	6	98.00
506693006	Miar hat(GCCR) to Akhonar hat Via Gachua UP-Padder hat.	2.50	5.75	3.73	0.00	2.02	0.00	6	41.90	0	0.00
506693007	Charkalakhon UP to Mirdar hat G.C.Via Nomokanda-Ekotar hat.	2.50	5.76	5.76	0.00	0.00	0.00	4	29.20	1	3.00
506693008	Noiabhangoni River to Mirdar Hat(GCCR) via	2.50	12.50	11.00	0.00	1.50	0.00	9	80.40	3	42.00
506693009	Salimpur Hat - Tumchar Pny. School	2.44	9.30	9.30	0.00	0.00	0.00	7	49.00	4	43.00
506693010	Safipur Bhoai Nadi to Safipur Lanch ghat via Safipur U P.	2.50	8.34	8.34	0.00	0.00	0.00	8	121.00	5	28.50
506693011	Char Kalekhan Nomorhat-Bangla Bazar via Chairman bari.	2.44	7.80	7.80	0.00	0.00	0.00	4	73.50	0	0.00
506693012	Ruzu Munshir hat -Batamara UP(up to bank of river) via Bata.Natun hat-Salimpur lanch ghat.	2.44	4.52	3.82	0.00	0.70	0.00	2	30.00	4	23.00
506693013	Muladi UP(Kazir hat) to R & HD via Mollar hat.	3.00	3.50	0.00	0.00	3.00	0.50	4	32.50	0	0.00
<b>UNION ROAD TOTAL: 13 Nos. Road</b>			105.54	82.80	0.00	20.08	2.67	93	1013.70	26	247.50

**ROAD TYPE : VILLAGE ROAD-A**

506694001	Madrasha Hat -Charmalia Beparihat ( C )	2.93	5.03	5.03	0.00	0.00	0.00	2	37.00	3	22.50
506694002	Muladi Shajahan Bhuyan bari to Habib khan bari via Molla bazar-Belly bridge(M).	3.00	3.00	0.10	0.00	2.54	0.37	3	30.00	0	0.00
506694003	Khasher Hat to Repotar Khan Kabir bari via Bangla bazar(M).	2.50	4.25	0.65	0.00	2.40	1.20	7	81.00	0	0.00
506694004	Uttar Char Dakatia(Nazirpur GCCR)- Natirhat(N)	2.10	6.50	6.50	0.00	0.00	0.00	2	16.40	3	21.00
506694005	Sonamoddi Bondar - Ramchar Kheyaghat via Gulger Chairman bari(S-B).	2.44	4.35	4.35	0.00	0.00	0.00	3	28.00	0	0.00
506694006	Kutubpur GCC R(Natirhat)-Union Health Centre GCCR(N).	1.20	1.85	1.85	0.00	0.00	0.00	2	27.00	1	12.00
506694007	Dumuritala Abul Mamber bari to Bolorampur Aziz Bapari bari (G).	2.50	1.50	1.50	0.00	0.00	0.00	1	10.00	0	0.00
506694008	Dhalir hat -Brojomohon H/S Via Amanatgonj Bazar(S).	2.50	2.88	0.99	0.00	1.89	0.00	2	33.00	5	53.00
506694009	Kaietmara Regd P/S. to Sonamoddi bondar	1.82	3.50	3.50	0.00	0.00	0.00	2	13.00	0	0.00
506694010	Char Salimpur Kheyaghat to Chanka Tumchar.	2.44	2.32	2.32	0.00	0.00	0.00	1	12.00	1	8.00
506694011	Batamara Arial kha River to bari joint of cuncting GCCR(B-N).	2.44	0.81	0.81	0.00	0.00	0.00	0	0.00	2	22.00
506694012	Laxmipur H/S to Wallai Mamber bari.	3.00	2.00	2.00	0.00	0.00	0.00	1	0.90	2	4.00
506694013	Moddyo Kazirchar Madrasha to Nayabhangoni river via Patoarykhandi(k).	3.00	3.50	1.50	0.00	2.00	0.00	2	13.22	0	0.00
506694014	Muladi R&HD(Nobabar hat) - Padar Hat(M-K)	2.60	13.50	9.00	0.00	4.50	0.00	10	101.42	0	0.00
506694015	Z.P.Bridge-Chan sikder hat via Madrasha hat(S).	2.50	4.60	4.10	0.00	0.50	0.00	4	58.75	1	16.00



## BASIC INFORMATION OF ROAD

**DIVISION : BARISAL**

**DISTRICT : BARISAL**

ROAD CODE	ROAD NAME	CREST WIDTH (m)	TOTAL LENGTH (Km)	SURFACE TYPE-WISE BREAK-UP (Km)				STRUCTURE		EXISTING GAP	
				EARTHEN	FLEXIBLE PAVEMENT (BC)	BRICK PAVEMENT (WBM/HBB/BFS)	RIGID PAVEMENT (CC/RCC)	NUMBER	SPAN (m)	NUMBER	SPAN (m)
1	2	3	4	5	6	7	8	9	10	11	12
506694016	Talukdar(Khajurtala) Hat To Poyeaka Rastom Fokir bari via Ali Sikder bari bridge(G).	2.50	3.50	2.58	0.00	0.93	0.00	3	14.90	2	5.00
506694017	Muladi- Barapatarchar Ferry Ghat(M)	2.50	6.00	0.00	0.00	0.00	6.00	1	4.00	0	0.00
506694018	Muladi-Mirdher hat GCCR to Taltala bazar(P).	2.00	1.50	1.50	0.00	0.00	0.00	1	33.53	2	5.00
506694019	Goloaibhanga Bazar to Bolorampur bazar via Mostan bazar - govt. pond (C- G).	2.70	3.10	2.50	0.00	0.60	0.00	3	40.00	3	17.00
506694020	Tulatala GCCR to Hosnabad Lanch ghat(N).	2.80	3.60	3.60	0.00	0.00	0.00	5	65.04	0	0.00
506694021	Chan sikder Hat -Muladi Board(Dhalir hat)(S)	2.44	7.32	7.32	0.00	0.00	0.00	0	0.00	6	59.00
506694022	Char khalakhan latif Mirdha bari - Dhali bari(C )	2.50	3.54	3.54	0.00	0.00	0.00	0	0.00	0	0.00
506694023	Noyabhangoni river to Babuganj Border via Noli Kandi(K).	3.00	8.50	8.50	0.00	0.00	0.00	2	69.63	1	10.00
506694024	Bhoai Nadi -Mantazpur bazar via Baparir hat,Schoolar hat(S).	2.44	3.51	1.89	0.00	1.63	0.00	5	48.40	2	8.00
506694025	Mirdhar hat khaghat(Char Vadoriai)-Montaspur bazar via Char Vadoria Bapari bari -Schoolar hat-Siraj Sarif bari(S).	2.44	3.45	1.78	0.00	1.68	0.00	1	12.00	4	120.00
506694026	Safipur Nomar hat-Siraj Sarif Bari via Vadoria GPS(S)	2.44	3.25	3.25	0.00	0.00	0.00	2	17.00	2	16.00
506694027	Boaila bazar bridge - Guli ghat via Habib Mamber bari-Batamara Natun hat(S-B).	2.44	7.05	7.05	0.00	0.00	0.00	4	49.44	1	20.00
506694028	Sonamaddir Bondar- Safipur Lanch ghat via Shah Miar bari(S).	2.50	5.45	5.45	0.00	0.00	0.00	7	63.70	4	35.00
506694029	Chilmari Allauiden Mirdha bari- Bangla Bazar via Laxmipur Nutan hat(N-C).	2.50	3.75	2.85	0.00	0.90	0.00	3	49.00	0	0.00
506694030	Laxmipur H/S-Near Bridge Kaitmara Registry School (Front of CS UP road).	2.50	1.95	1.95	0.00	0.00	0.00	2	16.20	2	4.00
506694031	Chilmari Kowsar Sader bari-M P hat via Rasid Khan bari(N-B).	2.50	5.00	5.00	0.00	0.00	0.00	1	15.00	2	27.00
506694032	Najai Bapari bari -Habib Master bari via Chilmari GPS(N).	2.40	4.60	4.60	0.00	0.00	0.00	2	16.20	2	7.00
506694033	Chilmari Rasid Khan bari-Sonai Biswas bari(N).	2.50	2.40	2.40	0.00	0.00	0.00	0	0.00	2	22.00
506694034	Laxmipur Abdus Somad Chowkider Bari - A. Rahaman Master Bari(C).	2.50	0.90	0.90	0.00	0.00	0.00	1	12.00	0	0.00
506694035	Char Nazirpur Tunaia Fakir Bari - Nalgora Kheyaghat(N).	2.44	1.10	1.10	0.00	0.00	0.00	1	18.28	1	2.00
506694036	Ramar poll Alamgir Bhuyan bari-Katch char Aazahar Bhowyain bari (N).	2.50	1.50	1.50	0.00	0.00	0.00	0	0.00	1	12.00
506694037	Moantapur Bazar bridge -Noman Sarder saw mill (S).	2.50	1.00	1.00	0.00	0.00	0.00	0	0.00	1	2.00
506694038	Amanatgonj bazar-Chaklar hat via Nuru Mall bari(S-B).	2.50	4.00	4.00	0.00	0.00	0.00	3	42.00	2	30.00
506694039	Annonda bazar-Nowabali Sardar bari(S).	2.40	0.90	0.90	0.00	0.00	0.00	1	17.00	1	15.00
506694040	Char Khalakhan Dulal Dhali bari to Muladi union boarder (C ).	2.50	1.50	1.50	0.00	0.00	0.00	1	37.20	0	0.00
506694041	Dulal Dhali bar to Yogindo Bala bari via Board school (C ).	2.50	1.60	1.60	0.00	0.00	0.00	0	0.00	0	0.00
506694042	Laxmipur Monu Vhockto bari-Master Rashid Howlader bari(C).	2.50	2.40	2.40	0.00	0.00	0.00	2	18.00	2	4.00
506694043	Poukka H/S-Govt.Pond via Ahamad Howlader bari (G).	2.50	2.20	2.20	0.00	0.00	0.00	1	12.00	1	2.00
506694044	Yeahid Kazi bari to Gioushuddin Plack bari via Nazirpur bazar-Nazirpur GPS(N).	2.40	3.50	3.20	0.00	0.30	0.00	0	0.00	3	26.00
506694045	Abul Bapari bari R & HD to Muladi boarder via Lunch ghat(K).	2.40	1.90	1.90	0.00	0.00	0.00	0	0.00	0	0.00
506694046	Salimpur Lanch ghat-Goni Howlader bari(Joint of Batamara UP road).	2.00	1.80	1.80	0.00	0.00	0.00	1	18.29	2	6.00
506694047	Miarhat GCCR-Joint of CC road via Noain Sikder bari(C).	2.44	0.75	0.00	0.00	0.00	0.75	0	0.00	0	0.00
506694048	Safipur Nomar hat- Ammanatgonj Bazar via Safipur H/S (S).	2.44	3.50	3.50	0.00	0.00	0.00	5	61.00	0	0.00
506694049	Char laxmipur Barak Master bari-Sattar Bapari bari via Altaf Rary bari (M).	3.00	2.25	2.25	0.00	0.00	0.00	1	12.00	0	0.00
506694050	Char Khalakhan Nutun hat(Golobhanga)-Banstala Bazar(GCCR)(C).	2.44	1.62	0.00	0.00	1.62	0.00	2	30.30	0	0.00
506694051	Jalalpur Lanch ghat to Munshir hat via Islampur Reg.school(N).	2.30	2.55	2.55	0.00	0.00	0.00	0	0.00	2	18.50
506694052	United College to Progoti H/S (Joint of GCCR)(N).	3.00	2.85	2.85	0.00	0.00	0.00	3	31.80	0	0.00
506694053	Salam Howlader bari to Sultan Akhon bari via Motalab Mamber bari	2.50	5.60	5.60	0.00	0.00	0.00	4	49.30	0	0.00
506694054	Uttar Nazirpur R/S to Banimordhan hat via Joyanti Junior H/S (N).	2.80	2.50	2.50	0.00	0.00	0.00	2	20.00	2	29.00



## BASIC INFORMATION OF ROAD

### DIVISION : BARISAL

### DISTRICT : BARISAL

ROAD CODE	ROAD NAME	CREST WIDTH (m)	TOTAL LENGTH (Km)	SURFACE TYPE-WISE BREAK-UP (Km)				STRUCTURE		EXISTING GAP	
				EARTHEN	FLEXIBLE PAVEMENT (BC)	BRICK PAVEMENT (WBM/HBB/BFS)	RIGID PAVEMENT (CC/RCC)	NUMBER	SPAN (m)	NUMBER	SPAN (m)
1	2	3	4	5	6	7	8	9	10	11	12
506694055	Nazirpur United College to GCCR via Motalab Paick bari (N).	2.80	2.75	1.75	0.00	1.00	0.00	0	0.00	0	0.00
506694056	Khasher hat - Jaliakhandi GPS (K).	3.00	1.65	1.65	0.00	0.00	0.00	3	31.22	0	0.00
506694057	Kadar Molla bari to Moddho Kazirchar D/Madrasha via Ali Akbar Ployen bari (K).	3.00	2.50	1.00	0.00	1.50	0.00	0	0.00	0	0.00
506694058	Kazirhat to Alabox Howlader bari via Molla Khandi GPS & H/S (M).	3.00	3.00	2.00	0.00	1.00	0.00	0	0.00	0	0.00
506694059	Alamgir Commisionar bari to Altaf Master bari (M).	3.00	1.00	0.00	0.00	0.51	0.49	3	3.30	0	0.00
506694060	Kasham Sarder barir pool to Kaitmara Kadaer Mirdha bari (C).	2.50	2.10	2.10	0.00	0.00	0.00	2	27.24	1	10.00
506694061	Batamara Babul Mamber bari to Jarif Sarder Mazar (B).	3.50	3.00	3.00	0.00	0.00	0.00	0	0.00	0	0.00
<b>VILLAGE ROAD-A TOTAL: 61 Nos. Road</b>			<b>198.98</b>	<b>164.70</b>	<b>0.00</b>	<b>25.48</b>	<b>8.81</b>	<b>120</b>	<b>1416.66</b>	<b>72</b>	<b>670.00</b>

### ROAD TYPE : VILLAGE ROAD-B

506695001	Batamara Paderhat Lanch Ghat - Salimpur Bazar via Bata. Regd.P/S-Abul Mamber bari (B).	2.44	2.25	2.25	0.00	0.00	0.00	3	22.62	1	5.00
506695002	Bojoyshuli C&B Road- Mallik Bari (M).	2.44	1.50	1.50	0.00	0.00	0.00	2	2.70	0	0.00
506695003	Dulal Chodhury bari to Joint of Charkalakhan-Safipur UP road via Akbor Molla Bari	2.50	2.30	2.30	0.00	0.00	0.00	0	0.00	2	22.00
506695004	Bangla bazar Cyclone Shalter-Nil khan house(M).	2.44	2.60	2.60	0.00	0.00	0.00	2	27.00	0	0.00
506695005	Char Colonia Harun Pada bari to Rafiz Howlader bari (G).	2.44	1.80	1.80	0.00	0.00	0.00	0	0.00	0	0.00
506695006	Nomorhat CC road- Hosnabad H/S via Sataniakachari Bridge (G-C).	2.44	2.60	2.60	0.00	0.00	0.00	0	0.00	0	0.00
506695007	Harun Mollik bari(GCCR)to Kutubpur Launch ghat via Rashid Sikder bari(M).	2.40	1.50	1.50	0.00	0.00	0.00	0	0.00	0	0.00
506695008	Jamal Khan bari to Noyabhangoni river via Farid khan House (K).	2.80	4.00	4.00	0.00	0.00	0.00	1	12.00	0	0.00
506695009	Khalasher char Nelu khan house - A.Mamun house (K)	2.44	1.69	1.69	0.00	0.00	0.00	0	0.00	0	0.00
506695010	Haraz Sikder bari to Laxmipur Nutun hat via Rashih Dhali bari (N-C).	2.40	1.00	1.00	0.00	0.00	0.00	0	0.00	1	8.00
506695011	Kari Salamat Ulla bari -Charkalakhan College via Chairman bari (C).	2.50	1.57	0.30	0.00	1.27	0.00	1	1.50	2	4.00
506695012	Yousaf Ali Khan bari - Sholaghar Tozom Ali bari (C).	2.00	2.48	2.48	0.00	0.00	0.00	1	12.00	1	3.00
506695013	Char Shabrampur Kabiraz bari to Khalil Sikder bari (B).	2.40	3.00	3.00	0.00	0.00	0.00	1	15.24	1	45.00
506695014	Mobarok Chokider bari to bord school (M).	2.44	0.81	0.81	0.00	0.00	0.00	1	15.00	0	0.00
506695015	Alimabad Bazar to Hazir Madrasha (B).	2.00	2.16	2.16	0.00	0.00	0.00	2	15.40	0	0.00
506695016	Jaguroni Bazar to Gholi gaht (B).	2.44	3.35	3.35	0.00	0.00	0.00	3	13.80	1	20.00
506695017	Ruzu Munshir Hat- Charmalia GPS via Joynal Master bari (S).	2.00	2.50	2.50	0.00	0.00	0.00	0	0.00	2	20.00
506695018	Nolgora kheya ghat to Shaheber char GPS (N)	2.44	1.76	1.76	0.00	0.00	0.00	1	15.00	0	0.00
506695019	Muladi char pottani Bhangha to shajahan howlader house(P).	1.00	1.00	1.00	0.00	0.00	0.00	0	0.00	1	20.00
506695020	Muladi charMadhab Roy khayaghat to shajahan howlader bari (P).	1.00	2.00	2.00	0.00	0.00	0.00	1	12.00	0	0.00
506695021	Kashem Fakir bari to kabir mollick bari (M).	1.50	1.50	1.50	0.00	0.00	0.00	0	0.00	1	3.00
506695022	GCCR near Gachua Mollah bari to char Degree Peda bari (P)	2.00	4.23	4.23	0.00	0.00	0.00	0	0.00	3	13.00
506695023	Purbo Toyka Pry/s. to purbo Tumchar GPS (B).	1.20	1.35	1.35	0.00	0.00	0.00	0	0.00	1	15.00
506695024	Char Khalakhan Vashi akhon shop to Yeasakia Karatul Madrasha via A.Karim Hazi bari (C).	1.80	0.53	0.53	0.00	0.00	0.00	2	6.71	0	0.00
506695025	Jamdder bari to Akoter hat via Bahadurpur H/S (K).	3.00	5.50	5.50	0.00	0.00	0.00	0	0.00	3	39.00
506695026	Muladi Bondar GPS to Monnan Darzi bari via Khalak Bapari bari (P).	2.50	2.50	2.50	0.00	0.00	0.00	1	7.00	1	12.00
506695027	Miar Char Sikder bari-Natir hat GCCR (N).	0.20	0.00	0.00	0.00	0.00	0.00	0	0.00	1	15.00
506695028	Tumchar GPS-Chakla bazar via Jahangir Howlader bari (B).	3.05	2.20	2.20	0.00	0.00	0.00	3	25.20	0	0.00
506695029	Tumchar GPS -Toyka Jagurani Bazar (B)	2.44	2.00	2.00	0.00	0.00	0.00	2	27.00	0	0.00
506695030	Toyka Annanda Bazar-Rary bari via janata regd. PS (B)	2.44	2.00	2.00	0.00	0.00	0.00	1	1.20	1	12.00
506695031	Gachua GCCR Madbar bari-Chairman Seraj Sarder bari (G).	2.10	1.25	1.25	0.00	0.00	0.00	0	0.00	1	2.00
506695032	Madda Gachua Res. Pry.School-Sarif bari Mosque (G).	2.44	1.25	1.25	0.00	0.00	0.00	0	0.00	2	8.00



## BASIC INFORMATION OF ROAD

**DIVISION : BARISAL**

**DISTRICT : BARISAL**

ROAD CODE	ROAD NAME	CREST WIDTH (m)	TOTAL LENGTH (Km)	SURFACE TYPE-WISE BREAK-UP (Km)				STRUCTURE		EXISTING GAP	
				EARTHEN	FLEXIBLE PAVEMENT (BC)	BRICK PAVEMENT (WBM/HBB/ BFS)	RIGID PAVEMENT (CC/RCC)	NUMBER	SPAN (m)	NUMBER	SPAN (m)
1	2	3	4	5	6	7	8	9	10	11	12
506695033	Madda Gachua Mashud khan bari-Dallar khan bari via H/S (G).	1.40	1.02	1.02	0.00	0.00	0.00	1	1.60	1	3.00
506695034	Sarimati Dhakhil Madrasha-Near Jalal Bapari bari baridge (G).	2.40	0.32	0.32	0.00	0.00	0.00	1	18.00	0	0.00
506695035	Char Malia Bapari hat- Ruzu Munshir hat (S-C).	2.44	2.00	2.00	0.00	0.00	0.00	2	20.09	0	0.00
506695036	Char Malia Bapari hat- Shaloghar Mirdha bari (C).	1.50	1.45	1.45	0.00	0.00	0.00	1	1.20	1	15.00
506695037	Safipur Montaspur Bazar-Khalifa bari up to river (S).	1.50	1.70	1.70	0.00	0.00	0.00	1	1.20	0	0.00
506695038	Khaila Boati bari- Asma Mamber bari via khaila Regd. School (S).	2.44	2.55	2.55	0.00	0.00	0.00	2	14.00	1	15.00
506695039	Boalia Ali Akbar Kari Bari -Matlab Howlader Bari Via Islimea Bazar ,Jalil Khans bari- Kusuam Howlader bari-Habib Mamber bari (S-B).	2.00	2.40	2.40	0.00	0.00	0.00	1	18.29	1	5.00
506695040	Chilmari Khalaek Fakir bari- Dulal Khan bari (C).	2.50	1.20	1.20	0.00	0.00	0.00	0	0.00	1	12.00
506695041	GCCR Akub Ali Sikder Bari - Hoshnabad Kheyaghat Alauddin Mamber bari (N).	2.44	2.20	2.20	0.00	0.00	0.00	3	31.01	1	20.00
506695042	Miaer char Khokan Master bari-Miaer char Reg. P/S.via A.Rahim Sikder bari.	1.80	1.30	1.30	0.00	0.00	0.00	0	0.00	2	0.00
506695043	Bangla bazar to Kazirchar boarder via nojur bari (M).	2.50	2.50	2.50	0.00	0.00	0.00	2	27.00	0	0.00
506695044	Pachum Char Laxmipur Mazid Khan bari-Jhapur khaghat (M).	3.05	0.55	0.55	0.00	0.00	0.00	1	15.00	0	0.00
506695045	Muladi Barak Master bari- Char Laxmipur Borro Moaidan (M).	2.44	0.77	0.77	0.00	0.00	0.00	0	0.00	0	0.00
506695046	Dhakhin Char Dakatia Shaid Bapari bari-Salim Bhowyain bari (M).	2.44	1.00	1.00	0.00	0.00	0.00	1	15.00	0	0.00
506695047	Kutubpur High School-Dhakhin Char Dakatia Boxo Bhuyain bari (M).	2.44	1.22	1.22	0.00	0.00	0.00	1	20.00	0	0.00
506695048	Abdul Howlader bridge -Mira bari kheyaghat.	2.44	1.25	1.25	0.00	0.00	0.00	1	15.00	0	0.00
506695049	Kazir char Monnan Mirdhar bari-D/P Cyclone shelter GPS via Piack bari (K).	2.44	2.75	2.75	0.00	0.00	0.00	1	18.00	0	0.00
506695050	Char Comissonar Badamtala- Khathar char Shah Alam Sarder bari (K).	1.80	2.60	2.60	0.00	0.00	0.00	1	30.00	0	0.00
506695051	A.Sobahan Howlader bari to Patar char khaghat(M).	3.00	1.00	1.00	0.00	0.00	0.00	0	0.00	1	5.00
506695052	Char Comissonar Colam Khan bari-Muladi boarder via Sadak Khan khal (K).	2.44	2.00	2.00	0.00	0.00	0.00	0	0.00	1	30.00
506695053	Char Comissonar R&HD-Dholu Sikderi bari (K).	1.83	1.00	1.00	0.00	0.00	0.00	0	0.00	1	16.00
506695054	Mobakkar Chokider bari bridge to Monnan Mazi bari Culvert via Shamsu Mazi bari (M).	1.80	0.80	0.80	0.00	0.00	0.00	1	1.50	0	0.00
506695055	Pourboo Hosnabad College-Toffal Sikder bari via sadar bari (G).	2.50	2.25	2.25	0.00	0.00	0.00	1	2.50	0	0.00
506695056	Boalia A.Rashid Mamber bari-Tofial Howlader bari (S).	2.00	1.00	1.00	0.00	0.00	0.00	0	0.00	0	0.00
506695057	Boalia Govt. Pry. School- Mannan Bhuyan bari (S).	1.80	1.50	1.50	0.00	0.00	0.00	0	0.00	0	0.00
506695058	Khasher hat- Gogan Molla bari (K).	1.80	0.92	0.92	0.00	0.00	0.00	1	0.90	0	0.00
506695059	Shah Alam Sarif bari-Jabbar Sikder bari Via Bhahadurpur H/S (K).	1.60	2.60	2.60	0.00	0.00	0.00	1	15.00	0	0.00
506695060	Patarchar Laxmipur Yeasin Bapari bari-Muladi Boarder via Khoda Box bari (S).	2.50	1.65	1.65	0.00	0.00	0.00	2	13.80	1	5.00
506695061	Patarchar Laxmipur Khoda Box bari-Jonab Ali Molla bari via Kuti Matubar bari (S).	3.66	0.30	0.30	0.00	0.00	0.00	0	0.00	1	3.00
506695062	Hossan Howlader bari-Chan Sikder hat (S)	2.50	1.60	1.60	0.00	0.00	0.00	2	25.24	0	0.00
506695063	Safipur Jalil Baparir bridge-Boyati bari Shako (S).	2.40	1.60	1.60	0.00	0.00	0.00	1	10.00	1	10.00
506695064	Pourbo Char Padda Khadar Khan bari-Ali Akbar Howlader bari via Pourbo Char Padda GPS (S).	2.50	1.45	1.45	0.00	0.00	0.00	0	0.00	1	5.00
506695065	Porbo Char Padda Chan Sikder bari-Jalil Bapari bari Via Farazi bari (S).	2.40	1.30	1.30	0.00	0.00	0.00	0	0.00	1	20.00
506695066	Safipur Soyab Ali Rari bari-Habib Dr.Fish Project via Habib Dr. bari (S).	2.40	0.90	0.90	0.00	0.00	0.00	1	12.00	0	0.00
506695067	Laxmipur Noman Sarder Saw Mill-Rafique mamber bari (S).	2.40	1.50	1.50	0.00	0.00	0.00	2	13.00	0	0.00
506695068	Safipur Char Degree Arshad Ali Khondokar bari-Khader Khan bari (S)	2.44	2.00	2.00	0.00	0.00	0.00	0	0.00	1	10.00
506695069	Safipur Khoaila Hafiz Bapari bari Mosque-Akkeal Nakti Bari (S).	2.50	0.50	0.50	0.00	0.00	0.00	0	0.00	0	0.00
506695070	Salimpur Abdul Haque Howlader barir bridge-Joint of batamara UP via Abul Mamber bari (B).	2.00	1.20	1.20	0.00	0.00	0.00	0	0.00	1	4.00
506695071	Char Khalakhan Madrasha hat- board School via Massar Raza bari (C).	2.40	1.80	1.80	0.00	0.00	0.00	1	12.00	1	4.00
506695072	Bahadurpur Mosaraf Master bari-Kolom Khan Moor (K).	2.00	1.00	1.00	0.00	0.00	0.00	2	42.00	0	0.00



## BASIC INFORMATION OF ROAD

**DIVISION : BARISAL**

**DISTRICT : BARISAL**

ROAD CODE	ROAD NAME	CREST WIDTH (m)	TOTAL LENGTH (Km)	SURFACE TYPE-WISE BREAK-UP (Km)				STRUCTURE		EXISTING GAP	
				EARTHEN	FLEXIBLE PAVEMENT (BC)	BRICK PAVEMENT (WBM/HBB/BFS)	RIGID PAVEMENT (CC/RCC)	NUMBER	SPAN (m)	NUMBER	SPAN (m)
1	2	3	4	5	6	7	8	9	10	11	12
506695073	Bhangermona GCCR-Mannan Howlader bari via Mhangermona bridge (M).	2.40	2.10	2.10	0.00	0.00	0.00	1	1.50	1	20.00
506695074	Boialia Yeaquab Molla bari to Shah Alam Molla bari (S).	2.00	0.08	0.08	0.00	0.00	0.00	0	0.00	0	0.00
506695075	Char Khalakhan Ghoni bari to Khalil Bapari bari (C ).	2.00	1.55	1.55	0.00	0.00	0.00	0	0.00	1	8.00
506695076	Jalalpur H/S to Hanif Sikder bari (N).	0.30	0.85	0.85	0.00	0.00	0.00	0	0.00	1	4.00
506695077	Motalab Sikder bari to Mollar hat via Fokir bari (N).	1.80	3.10	3.10	0.00	0.00	0.00	1	15.24	1	16.00
506695078	Ramarpool bazar to Ismil Howlader bari (N).	1.50	1.55	1.55	0.00	0.00	0.00	1	16.00	0	0.00
506695079	Mazad Bhuayan bari to Kachirchar GPS via Alauddin Master bari (N).	1.80	3.55	3.55	0.00	0.00	0.00	1	18.30	2	18.00
506695080	Shamshu Mamber bari bridge to Joint of UP road via Katchichar-Shahabarchar Madrasha (N).	2.00	3.90	3.90	0.00	0.00	0.00	2	10.00	2	5.00
506695081	Allauddin Mira bari to Motlab Howlader bari (N).	2.00	1.40	1.40	0.00	0.00	0.00	0	0.00	1	12.00
506695082	GCCR Lalu Sikder bari to Osman Goni bari (N).	2.00	1.10	1.10	0.00	0.00	0.00	0	0.00	1	2.00
506695083	Allauddin Mirdha bari to Land of Nuru box via Shahabar char GPS (N).	1.50	2.20	2.20	0.00	0.00	0.00	1	1.50	0	0.00
506695084	Shah Alam bapari bari Khaghat to Salam Khan bari via Alauddin Mamber bari (N).	1.80	3.50	3.50	0.00	0.00	0.00	2	11.80	0	0.00
506695085	Joyanti H/S to Bank of Arialkhan river (N).	0.80	2.05	2.05	0.00	0.00	0.00	1	15.00	0	0.00
506695086	Anowar Hossan Gorami bari to Chilmari foot bridge (N).	1.80	0.43	0.43	0.00	0.00	0.00	1	1.50	0	0.00
506695087	Char Nazirpur GCCR to Nazirpur Cyclone shelter GPS (N).	1.80	1.50	1.50	0.00	0.00	0.00	0	0.00	1	5.00
506695088	Miarchar Khokon Master bari to Jamal Sikder bari via Kurirchar-Miarchar Reg.school (N).	2.00	2.65	2.65	0.00	0.00	0.00	0	0.00	0	0.00
506695089	Islampur Reg.School to Bank of river via Fazlu Dhofadar bari(N).	0.20	1.50	1.50	0.00	0.00	0.00	0	0.00	1	5.00
506695090	Yeahid Kazi bari to Bank of Arialkhan river(N).	0.80	0.20	0.20	0.00	0.00	0.00	0	0.00	0	0.00
506695091	Lutfar Taluckder bari to Bank of Arialkhan river (N).	0.80	0.31	0.31	0.00	0.00	0.00	0	0.00	0	0.00
506695092	Aazijul Howlader bari to Halim Commender bari (N).	2.50	2.00	2.00	0.00	0.00	0.00	1	14.00	0	0.00
506695093	Nazirpur Girl' s school to Barak Pick bari via Rahamatulla bari (N).	1.80	1.50	1.50	0.00	0.00	0.00	1	1.50	1	0.00
506695094	GCC Road to Houmayan Taluckder bari (N).	0.50	1.00	1.00	0.00	0.00	0.00	0	0.00	0	0.00
506695095	Azaharuddin H/S to Malak Mirdha bari via Raham Khan bari (N).	0.60	3.60	3.60	0.00	0.00	0.00	0	0.00	3	22.00
506695096	Fazlu Master bari to Aaziz Ghorami bari (N).	1.80	1.20	1.20	0.00	0.00	0.00	0	0.00	0	0.00
506695097	Bhahadurpur H/S to Hashamoddi Khaghat (K).	2.40	1.50	1.50	0.00	0.00	0.00	1	6.00	0	0.00
506695098	Jhahanuddin Ghorami bari to Akotar hat via Bhahadurpur D.Madrasha (K).	2.40	1.50	1.50	0.00	0.00	0.00	1	15.00	0	0.00
506695099	Jakir Jammadar bari to Muladi boarder via Kanchan Master bari(K).	2.40	2.20	2.20	0.00	0.00	0.00	1	1.80	0	0.00
506695100	Salam Howlader bari to Shajahan Mamber bari via Kanchan Master bari (K).	2.40	2.30	2.30	0.00	0.00	0.00	0	0.00	1	0.00
506695101	Niru Sharif bari to Farque Bapari bari (K) .	2.00	1.00	1.00	0.00	0.00	0.00	1	1.50	0	0.00
506695102	Padarhat to Delower Howlader bari via Harun Dr.bari (K).	2.40	2.15	2.15	0.00	0.00	0.00	1	10.00	0	0.00
506695103	Bojlu Howlader bari to Kasham Sikder bari (K).	2.50	1.10	1.10	0.00	0.00	0.00	0	0.00	2	28.00
506695104	Nayabhangoni river to Razzak Mollik bari via Hassan Mamber bari (K).	3.00	3.00	3.00	0.00	0.00	0.00	0	0.00	1	0.00
506695105	Montu Sikder bari to Shahalam Mirdha bari (K).	2.80	1.30	1.30	0.00	0.00	0.00	1	8.00	0	0.00
506695106	Yeashak Howlader bari to Nayabhangoni river (K).	1.80	1.20	1.20	0.00	0.00	0.00	0	0.00	0	0.00
506695107	R&HD road to Farid Howlader bari (K).	1.80	1.00	1.00	0.00	0.00	0.00	0	0.00	0	0.00
506695108	Montu Biswas bari to Sattar Bapari bari (K).	2.40	1.40	1.40	0.00	0.00	0.00	0	0.00	1	10.00
506695109	Younus Bhuyan bari to Jalil Howlader bari (K).	2.20	1.30	1.30	0.00	0.00	0.00	1	12.00	1	6.00
506695110	Mannan Mazi bari to Vashi Padar poll (M).	3.00	1.00	1.00	0.00	0.00	0.00	0	0.00	0	0.00
506695111	Board School bridge to Patchum Molla Khandi Culvert (M).	2.60	1.00	1.00	0.00	0.00	0.00	0	0.00	1	13.00
506695112	Nandir Bazar to Kamrul Mamber bari via Hazi bari (M).	3.00	1.50	0.00	0.00	1.50	0.00	0	0.00	0	0.00
506695113	Kazi bari Mosque to Kalu Moulobi bari via Jamil Molla bari (M).	1.80	1.75	1.75	0.00	0.00	0.00	0	0.00	1	5.00
506695114	Shaizuddin Malar barir pool to Nayabhangoni river via Kalu Sardar bari (M).	3.00	1.10	1.10	0.00	0.00	0.00	1	6.00	0	0.00
506695115	Kazir Hat( UP Office) to Nayaghar GPS via Rafi Hazi Bari	1.50	3.50	3.50	0.00	0.00	0.00	2	27.00	0	0.00
506695116	R & HD road to Shaid Howlader bari via Kalu Sardar bari (M).	2.40	1.50	1.50	0.00	0.00	0.00	1	1.20	0	0.00



## BASIC INFORMATION OF ROAD

**DIVISION : BARISAL**

**DISTRICT : BARISAL**

ROAD CODE	ROAD NAME	CREST WIDTH (m)	TOTAL LENGTH (Km)	SURFACE TYPE-WISE BREAKE-UP (Km)				STRUCTURE		EXISTING GAP		
				EARTHEN	FLEXIBLE PAVEMENT (BC)	BRICK PAVEMENT (WBM/HBB/BFS)	RIGID PAVEMENT (CC/RCC)	NUMBER	SPAN (m)	NUMBER	SPAN (m)	
1	2	3	4	5	6	7	8	9	10	11	12	
506695117	Darichar Motlab Dhali bari to Sukha Dr. bari (M).	1.80	1.20	1.20	0.00	0.00	0.00	0	0.00	1	10.00	
506695118	Monshagonj Khaghat to Kutubpur bazar (M).	2.50	2.50	2.50	0.00	0.00	0.00	0	0.00	0	0.00	
506695119	Baltala GCC Road to Poaikka Madrasha via Addvocat Jainal bari -Sultan C.A.bari (G).	2.00	2.50	2.25	0.00	0.25	0.00	2	25.00	1	0.00	
506695120	Kalapahar R/S to Harun Dhali bari via Shamsu Molla bari (G).	2.80	2.50	2.50	0.00	0.00	0.00	2	20.00	0	0.00	
506695121	Kalapahar R/S to Joint of Taltala road via Sakandar Kazi bari (P).	2.40	2.00	2.00	0.00	0.00	0.00	1	16.00	2	0.00	
506695122	Paddar hat to Rashid Khan bari via Bolorampur P/S (G).	2.50	3.00	3.00	0.00	0.00	0.00	2	30.48	0	0.00	
506695123	Kisnopur Abdur Rob Molla bari to Akhon bazar khaghat (G)	2.40	1.00	1.00	0.00	0.00	0.00	0	0.00	2	35.00	
506695124	Dhikan Kazir Char Malak Khandaker bari to Rashid Mamber bari (K).	2.40	1.35	1.35	0.00	0.00	0.00	1	3.05	0	0.00	
506695125	Khairtala Habibur Rahaman Sikder bari to Halal Howlader bari via Kowmi Madrasha (G).	2.40	2.50	2.50	0.00	0.00	0.00	0	0.00	0	0.00	
<b>VILLAGE ROAD-B TOTAL: 125 Nos. Road</b>				218.50	215.48	0.00	3.02	0.00	95	914.07	75	672.00
<b>MULADI UPAZILA TOTAL: 203 Nos. Road</b>				573.84	501.94	3.82	55.83	12.26	351	3800.39	191	1833.50