

BARISAL

MAP OF BARISAL DISTRICT BARISAL DIVISION

SHARIATPUR DISTRICT

CHANDPUR DISTRICT

GOPALGANJ DISTRICT



LEGEND

Administrative Boundary

- International Boundary
- - - District Boundary
- · - · - Upazila Boundary
- - - Union Boundary
- · · · · Municipal Boundary

Administrative HQs

- District HQ
- Upazila HQ
- Union HQ

Physical Infrastructures

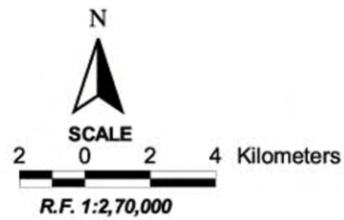
- National Highways
- Regional Highways
- Zila Road
- Upazila Road Pucca
- Upazila Road Katcha
- Union Road Pucca
- Union Road Katcha
- Railway Network
- Embankment

Natural Features

- Wide River
- Water Bodies
- Froest Area

Socio-economic Infrastructures

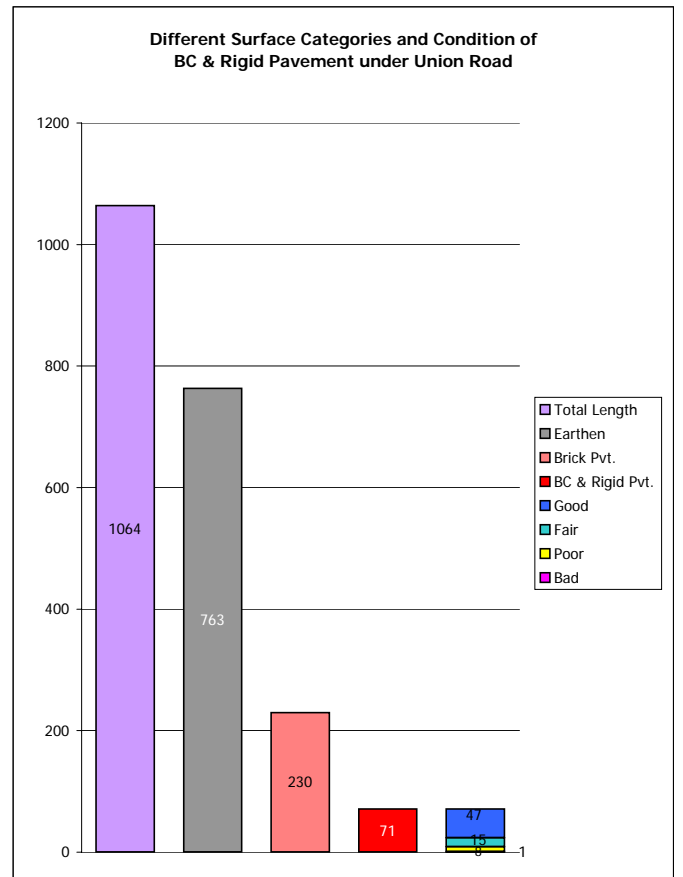
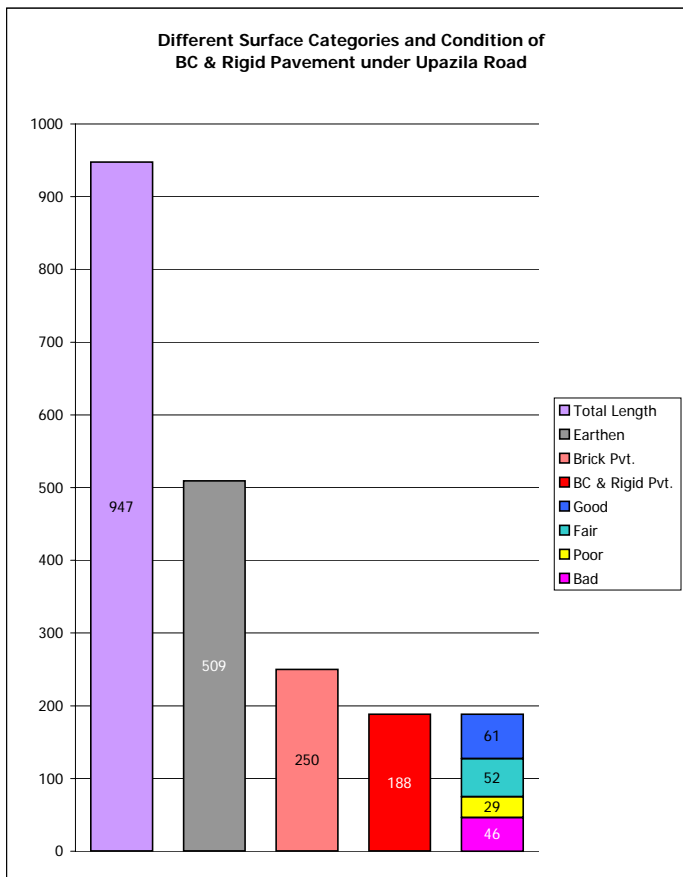
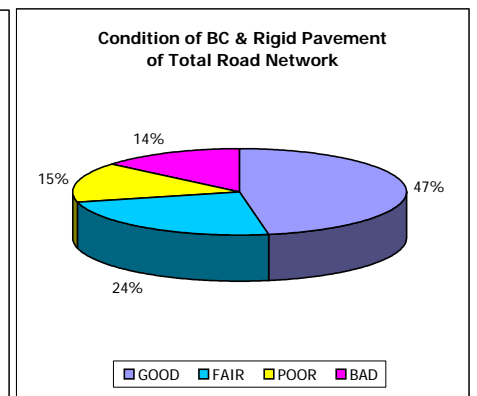
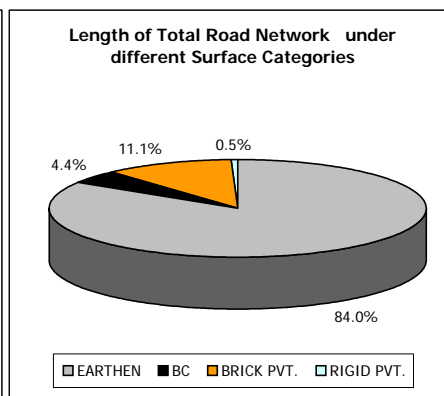
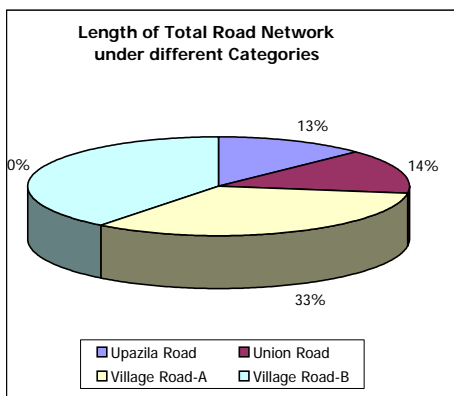
- Growth Centre
- ▲ Small Hat/Bazar
- Police Station
- Upazila Health Complex
- College
- High School
- University
- ⊕ Cyclone Shelter



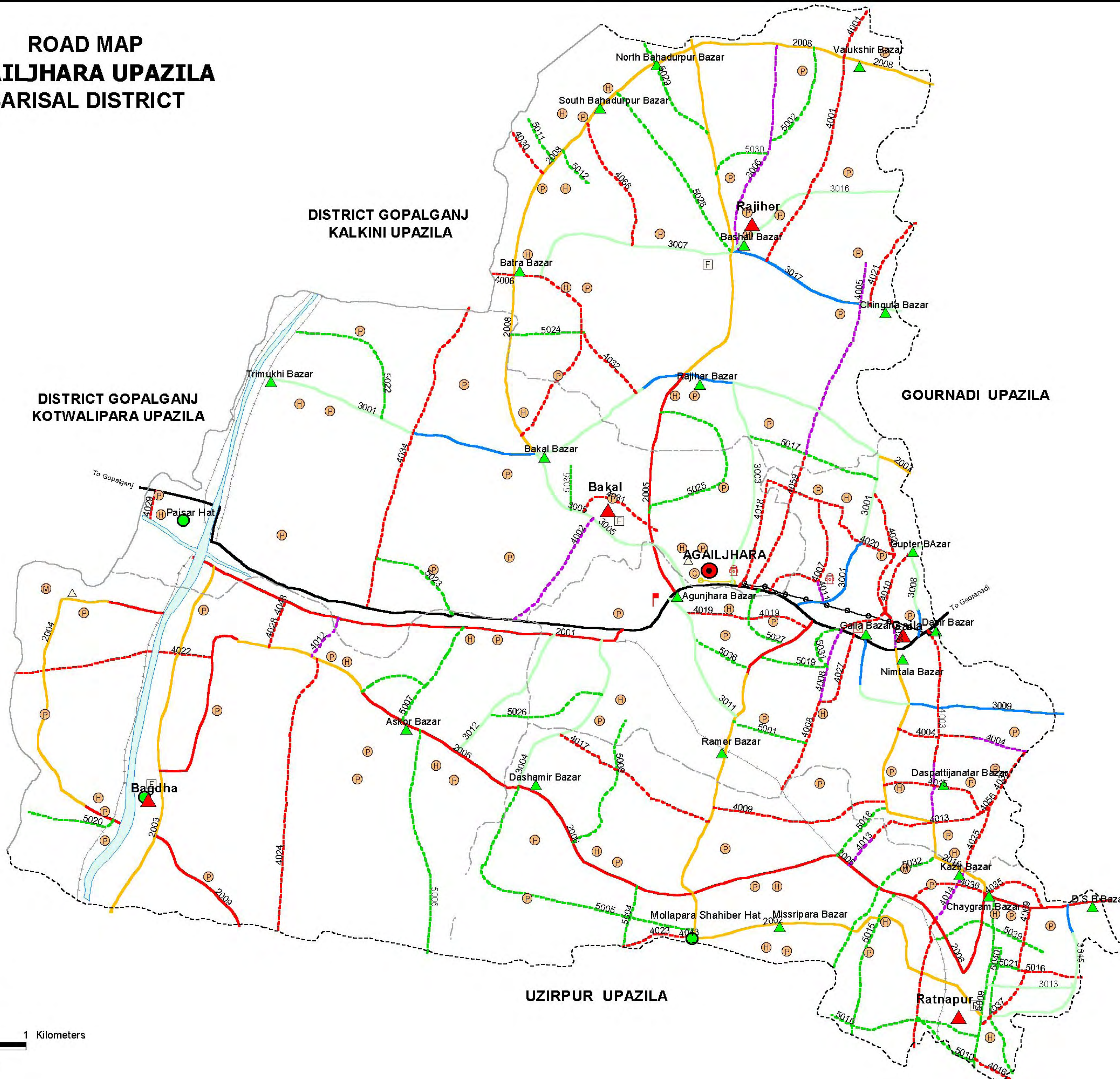
Compiled from : SPOT Image 1989-90, Aerial Photograph 1983-84,
Topographic Maps, Thana Maps, B.B.S and Field Checking.
Projection : Lambert's Conformal Conic
Data Source : GPS Field Survey 1999
PREPARED BY : GIS UNIT
LOCAL GOVERNMENT ENGINEERING DEPARTMENT

**LOCAL GOVERNMENT ENGINEERING DEPARTMENT
DISTRICT SUMMARY OF ROAD
DISTRICT : BARISAL**

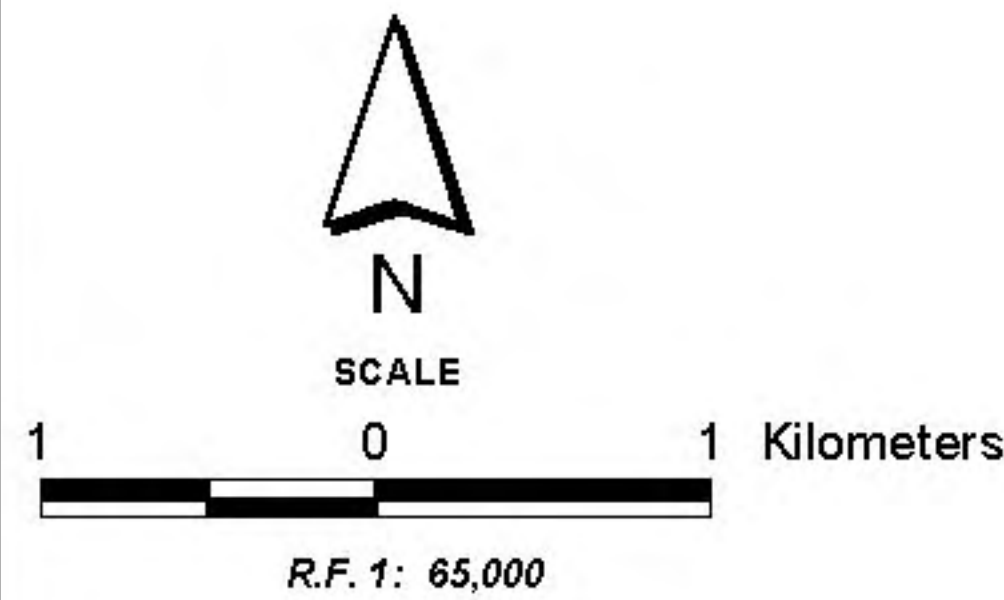
ROAD TYPE	NUMBER OF ROAD	TOTAL LENGTH (Km)	SURFACE TYPE-WISE BREAK-UP (Km)				CONDITION OF BC & RIGID PVT. ROAD (As of December, 2003) (Km)				STRUCTURE		EXISTING GAP	
			EARTHEN	FLEXIBLE PAVEMENT (BC)	BRICK PAVEMENT (WBM/HBB/BFS)	RIGID PAVEMENT (CC/RCC)	GOOD	FAIR	POOR	BAD	NUMBER	SPAN (m)	NUMBER	SPAN (m)
Upazila Road	104	947	509	181	250	7	61	52	29	46	844	8908	238	5342
Union Road	173	1064	763	59	230	12	47	15	8	1	795	9051	444	4036
Village Road-A	836	2483	2137	72	258	17	55	17	14	3	1444	14959	1122	9136
Village Road-B	1319	2921	2816	15	89	1	9	2	5	0	824	8791	1424	15531
TOTAL	2432	7416	6226	326	826	37	172	86	55	50	3907	41709	3228	34046



ROAD MAP AGAILJHARA UPAZILA BARISAL DISTRICT



LEGEND	
Administrative Boundaries	
	International Boundary
	District Boundary
	Upazila Boundary
	Union Boundary
	Municipal Boundary
Administrative HQs	
	District HQ
	Upazila HQ
	Union HQ
Physical Infrastructures	
	National Highways
	Regional Highways
	Zila Road
	Upazila Road (Katcha)
	Union Road (Pucca)
	Union Road (Katcha)
	Village Road-Type-A (Pucca)
	Village Road-Type-A (Katcha)
	Village Road-Type-B (Pucca)
	Village Road-Type-B (Katcha)
	Railway Network
Agricultural Infrastructures	
	Road Cum Embankment
	Embankment
Natural Features	
	Wide River
	Water Bodies
	Char
Socio-Economic Infrastructures	
	Growth Centre
	Small Bazar
	Police Station
	Upazila Health Complex
	Family welfare Centre
	Community Clinic
	Post Office
	College
	High School
	Primary School
	Madrassa
<small>Compiled from : LGED Upazila Base Maps 1994-95, Landsat TM 1998, GPS Survey 1999 and Field Checking in May 2001 Projection : Lambert's Conformal Conic PREPARED BY : GIS UNIT LOCAL GOVERNMENT ENGINEERING DEPARTMENT</small>	



BASIC INFORMATION OF ROAD

DIVISION : BARISAL

DISTRICT : BARISAL

ROAD CODE	ROAD NAME	CREST WIDTH (m)	TOTAL LENGTH (Km)	SURFACE TYPE-WISE BREAK-UP (Km)				STRUCTURE		EXISTING GAP	
				EARTHEN	FLEXIBLE PAVEMENT (BC)	BRICK PAVEMENT (WBM/HBB/BFS)	RIGID PAVEMENT (CC/RCC)	NUMBER	SPAN (m)	NUMBER	SPAN (m)
1	2	3	4	5	6	7	8	9	10	11	12

UPAZILA : AGAILJHARA

ROAD TYPE : UPAZILA ROAD

506022001	Agailjhara H/Q to Paishar Hat GC	7.32	6.95	0.00	6.95	0.00	0.00	1	19.00	0	0.00	
506022002	Goila R&H to Dhamura GC via Misripara hat & Sheber Hat GC	3.04	12.55	11.05	0.00	1.50	0.00	10	122.14	1	12.00	
506022003	Paisharhat GC to Shatla GC via Bagdha GC	3.04	5.78	5.78	0.00	0.00	0.00	2	3.00	0	0.00	
506022004	Bagdha GC to Paishar hat GC via Amboula	3.04	6.46	6.46	0.00	0.00	0.00	0	0.00	0	0.00	
506022005	Agailjhara H/Q to Illa Bus stand (NHW) via Rajhihar bazar & Bashail hat (UZR #508)	2.44	10.60	7.60	0.00	3.00	0.00	2	44.00	0	0.00	
506022006	Mahilara - Chaygram -Paisarhat road (UZR #507)	5.00	17.75	4.75	0.70	12.30	0.00	14	226.00	1	15.00	
506022007	Gaynaghata (NHW) to Rajhihar bazar via Chadshi hat (UZR #533)	3.66	6.00	5.40	0.60	0.00	0.00	1	24.00	1	8.00	
506022008	Barthi -Vallukshi-Magura-Bakal hat road	3.66	11.00	11.00	0.00	0.00	0.00	0	0.00	0	0.00	
506022009	Bagdha GC to Shatla GC via Khajuria	3.04	2.75	0.00	1.00	1.75	0.00	0	0.00	3	23.00	
506022010	Gaila (DR) - Ratnapur UP Office (UZR #525)	3.04	7.68	0.00	7.68	0.00	0.00	8	95.00	0	0.00	
UPAZILA ROAD TOTAL: 10 Nos. Road				87.52	52.04	16.93	18.55	0.00	38	533.14	6	58.00

ROAD TYPE : UNION ROAD

506023001	Goila (DR) to Trimukhi Via Bakal hat & Khodaldhoa bazar	3.04	13.61	7.37	2.74	3.50	0.00	14	259.13	0	0.00	
506023003	Agailjhara H/Q (T&T) to Rajihar Bazar via Jabshen	2.44	3.55	0.00	1.93	1.62	0.00	5	51.98	0	0.00	
506023004	Kalurpar(DR) to Dashamir hat	3.04	2.85	0.85	2.00	0.00	0.00	11	170.00	0	0.00	
506023005	Agailjhara H/Q to Vallukshi bazar via Bakal hat, Batra bazar	3.04	11.00	5.96	5.04	0.00	0.00	8	80.59	0	0.00	
506023006	Basail hat - Vallukshi bazar	3.65	4.59	0.00	0.00	4.59	0.00	4	60.00	0	0.00	
506023007	Basail Hat - Batra Bazar	3.00	3.86	3.86	0.00	0.00	0.00	3	42.00	1	20.00	
506023008	Goila U.P office to Chadshi hat via Nabajug GPS	3.65	3.08	2.58	0.50	0.00	0.00	4	60.00	0	0.00	
506023009	Goila UP office to Billogram bazar via Rajer bari	3.36	4.26	1.46	0.30	2.50	0.00	3	49.90	0	0.00	
506023011	Agailjhara bazar to Shaheber hat GC via Rahutpara	3.04	2.51	0.00	0.00	2.51	0.00	2	38.92	0	0.00	
506023012	Sobikhar par(DR) to Askar hat	3.05	2.93	2.48	0.45	0.00	0.00	1	18.00	0	0.00	
506023013	Chaigram hat to Solok bazar	3.05	2.78	2.78	0.00	0.00	0.00	2	24.00	0	0.00	
506023015	DSB hat to Ratnapur U.P.Office via chowkati Non-GPS	3.65	3.74	3.34	0.40	0.00	0.00	3	56.20	0	0.00	
506023016	Rajhihar Union Parishad to Torky GC via Chengutia bazar	3.65	4.20	0.55	0.00	3.65	0.00	8	91.65	0	0.00	
UNION ROAD TOTAL: 13 Nos. Road				62.96	31.23	13.36	18.37	0.00	68	1002.37	1	20.00

ROAD TYPE : VILLAGE ROAD-A

506024001	Basail hat to Vallukshi Via East Goail	2.45	4.75	4.75	0.00	0.00	0.00	3	48.00	3	48.00
506024002	Bakal Hat to Pakurita road	3.04	2.25	0.00	0.00	2.25	0.00	2	21.27	0	0.00
506024003	Dasherhat to Seral G.P.S. via Daspotty .	3.04	3.58	2.36	1.22	0.00	0.00	6	39.79	1	18.60
506024004	Seral GPS to Billagram bazar	3.65	2.70	0.00	2.70	0.00	0.00	11	94.31	0	0.00
506024005	Choddyamada - Sihipasa via Changutia	1.82	5.68	5.68	0.00	0.00	0.00	4	70.30	0	0.00
506024006	Bakal WAPDA Embt. - Bakal Hat	2.44	4.35	3.95	0.40	0.00	0.00	8	103.33	0	0.00
506024007	Goila Revenue office (DR) - Jobsen GPS	3.04	2.33	2.33	0.00	0.00	0.00	3	39.00	0	0.00
506024008	Rothkhola bazar - Bhadrappara	3.04	2.75	1.45	0.00	1.30	0.00	4	51.64	0	0.00
506024009	Ramer bazar to Sahebar hat - North Seral via seral GPS	3.55	4.57	4.57	0.00	0.00	0.00	3	58.29	0	0.00
506024010	Fullashree (DR) post office to Gupter hat	2.00	3.50	3.50	0.00	0.00	0.00	5	77.00	0	0.00
506024011	Dasher hat - Nabajug GPS	2.75	1.90	0.00	0.00	0.00	1.90	3	55.00	0	0.00
506024012	Nagirpar sluice - Nagirpur high School	2.00	0.74	0.00	0.00	0.00	0.74	2	35.00	0	0.00
506024013	Baropaika Natun hat - Seral Pucca bridge	2.60	5.15	4.45	0.70	0.00	0.00	4	41.62	0	0.00
506024014	Chayagram hat - Dharadar Diggi	2.55	1.52	1.12	0.40	0.00	0.00	1	38.00	0	0.00
506024015	Gourseen pucca bridge - Gournadi border	2.13	2.75	2.75	0.00	0.00	0.00	4	57.72	0	0.00

BASIC INFORMATION OF ROAD

DIVISION : BARISAL

DISTRICT : BARISAL

ROAD CODE	ROAD NAME	CREST WIDTH (m)	TOTAL LENGTH (Km)	SURFACE TYPE-WISE BREAK-UP (Km)				STRUCTURE		EXISTING GAP	
				EARTHEN	FLEXIBLE PAVEMENT (BC)	BRICK PAVEMENT (WBM/HBB/BFS)	RIGID PAVEMENT (CC/RCC)	NUMBER	SPAN (m)	NUMBER	SPAN (m)
1	2	3	4	5	6	7	8	9	10	11	12
506024016	Asanullah Diggi - BariPAYka Natun hat via Rarok Biswas House	2.00	4.75	4.75	0.00	0.00	0.00	2	30.00	1	15.00
506024017	Shaheberhat-Ramer Bazar to Guru Charan babu house	1.50	3.50	3.50	0.00	0.00	0.00	3	52.00	0	0.00
506024018	Jansan to Dakbangla	1.05	2.00	2.00	0.00	0.00	0.00	2	30.00	0	0.00
506024019	Agailjhara bazar to Sujankathi road via Nailkanda	2.00	3.00	3.00	0.00	0.00	0.00	2	40.00	0	0.00
506024020	Fullsree to Sujankathi	2.13	2.50	2.00	0.00	0.50	0.00	2	38.00	0	0.00
506024021	Chaegutia to kazigram	1.50	2.00	2.00	0.00	0.00	0.00	1	20.00	0	0.00
506024022	Nagirpar-Kotailpara	2.00	4.50	4.50	0.00	0.00	0.00	2	59.00	0	0.00
506024023	Sholok U.P. Border-shaheber hat.	1.00	4.50	4.50	0.00	0.00	0.00	0	0.00	3	37.00
506024024	Nagirpar to Wazirpur border road.	1.00	3.60	3.60	0.00	0.00	0.00	3	45.00	0	0.00
506024025	Searal-Patihar road via Uttar seral GPS.	1.00	1.50	1.50	0.00	0.00	0.00	1	15.00	1	15.00
506024026	North shhipasa-Goila bazar road.	1.00	2.50	2.50	0.00	0.00	0.00	2	40.00	0	0.00
506024027	Revinew office- Goilabazar road.	1.00	2.00	2.00	0.00	0.00	0.00	2	30.00	0	0.00
506024028	Somaipar-Wapda village road.	1.00	2.00	2.00	0.00	0.00	0.00	0	0.00	1	15.00
506024029	Paisarhat high school to Wapda Embankment via Rashid house	1.00	1.50	1.50	0.00	0.00	0.00	0	0.00	0	0.00
506024030	South Bahadurpur to subas gani house road.	1.00	1.50	1.50	0.00	0.00	0.00	1	19.00	0	0.00
506024031	Bakal U.P. office to Bakal Mosque.	1.00	1.50	1.50	0.00	0.00	0.00	1	15.00	0	0.00
506024032	Agailjhara-Batra road to Nowpara road.	1.00	1.50	1.50	0.00	0.00	0.00	1	15.00	0	0.00
506024033	Gournadi border to Chaygramme hat road via Dattabath GPS	1.00	2.00	2.00	0.00	0.00	0.00	1	20.00	0	0.00
506024034	Baromagra sluice to Ramshil bazar	2.50	6.80	6.80	0.00	0.00	0.00	9	136.85	0	0.00
506024035	Gohar Khakon Howladur House to Gohar Jama Mosque Rd.	2.44	1.05	1.05	0.00	0.00	0.00	1	3.00	1	3.00
506024036	Kazierhat to Opdha Road.	3.66	1.33	1.33	0.00	0.00	0.00	1	14.00	0	0.00
506024037	Maylara Chaygram Rd. Near Akun bari to Ratnopur GPS via A Hakin Howlodur House Rd.	2.44	2.00	2.00	0.00	0.00	0.00	1	12.00	0	0.00
VILLAGE ROAD-A TOTAL: 37 Nos. Road			106.05	93.94	5.42	4.05	2.64	101	1464.12	11	151.60

ROAD TYPE : VILLAGE ROAD-B

506025001	Rath khola-Nonapukar par road to Shaheber hat road.	1.00	1.50	1.50	0.00	0.00	0.00	1	20.00	0	0.00
506025002	Valukshi T.C. road to Basaail valukshi road.	1.00	2.50	2.50	0.00	0.00	0.00	0	0.00	0	0.00
506025003	Agailjhara bazar-Battala road to Asokseen school road	1.00	1.50	1.50	0.00	0.00	0.00	1	20.00	0	0.00
506025004	Wapda village road - Wazirpur border.	1.00	1.50	1.50	0.00	0.00	0.00	0	0.00	1	10.00
506025005	Shaheber hat -Sarikanta biswas house road.	1.00	5.00	5.00	0.00	0.00	0.00	0	0.00	4	70.00
506025006	Askar kalibari to wazirpur border road.	1.00	4.00	4.00	0.00	0.00	0.00	0	0.00	2	40.00
506025007	Jobarpar to Mission bari roaad.	1.00	2.50	2.50	0.00	0.00	0.00	1	12.00	1	15.00
506025008	Barapaika sunil master house to north baropaika road.	1.00	5.00	5.00	0.00	0.00	0.00	1	15.00	1	15.00
506025009	Chaygram hat to solok U.P. border via kazi A. Hossain house.	1.82	4.00	4.00	0.00	0.00	0.00	0	0.00	0	0.00
506025010	Sholok U.P. border to Thanewarkati road.	1.50	3.50	3.50	0.00	0.00	0.00	1	15.00	1	15.00
506025011	T.C. road to Ruhidas house road.	1.00	1.50	1.50	0.00	0.00	0.00	1	15.00	0	0.00
506025012	T.C. Road to Jitendranath house road.	1.00	1.50	0.00	0.00	1.50	0.00	1	15.00	0	0.00
506025013	Kajirhat to East Seral (H/O Arshed Ali)	3.65	1.12	1.12	0.00	0.00	0.00	1	25.00	0	0.00
506025014	Jobarpar - Askor	3.04	2.06	1.61	0.45	0.00	0.00	0	0.00	0	0.00
506025015	Barohazar WAPDA - Wazirpur boarder	3.35	2.41	2.41	0.00	0.00	0.00	0	0.00	1	15.00
506025016	Mahilara Chaygram - Chowkati Regd. PS	3.05	2.38	2.38	0.00	0.00	0.00	1	16.10	0	0.00
506025017	Kumar Bhanga - Adda Bari	2.60	2.65	2.65	0.00	0.00	0.00	3	34.00	0	0.00
506025018	Barohazar Iron Bridge - H/O Mahammad Hossain Serniabad	2.60	1.69	1.35	0.34	0.00	0.00	1	19.80	1	15.00
506025019	Ratkhola Bhadrappara Road (H/O- Alauddin)- Shaheber hat	2.44	2.15	2.15	0.00	0.00	0.00	0	0.00	1	15.00
506025020	Bagdha Embankment-west Bagdha Road.	2.50	1.50	1.50	0.00	0.00	0.00	1	15.00	0	0.00
506025021	Chayagram-Misripara road to Chowkati	0.00	1.50	1.50	0.00	0.00	0.00	1	45.00	0	0.00
506025022	Kodaldhua-Wapda Embank	2.44	2.75	2.75	0.00	0.00	0.00	3	54.00	0	0.00
506025023	North Bara Magra to Swarbari	2.05	1.50	1.50	0.00	0.00	0.00	1	20.00	0	0.00
506025024	West Rajihar to Ambari	2.00	2.00	2.00	0.00	0.00	0.00	1	15.00	0	0.00
506025025	Wapda Embank to wapda Embank via Basunda REG School.	2.00	2.15	2.15	0.00	0.00	0.00	2	80.00	0	0.00

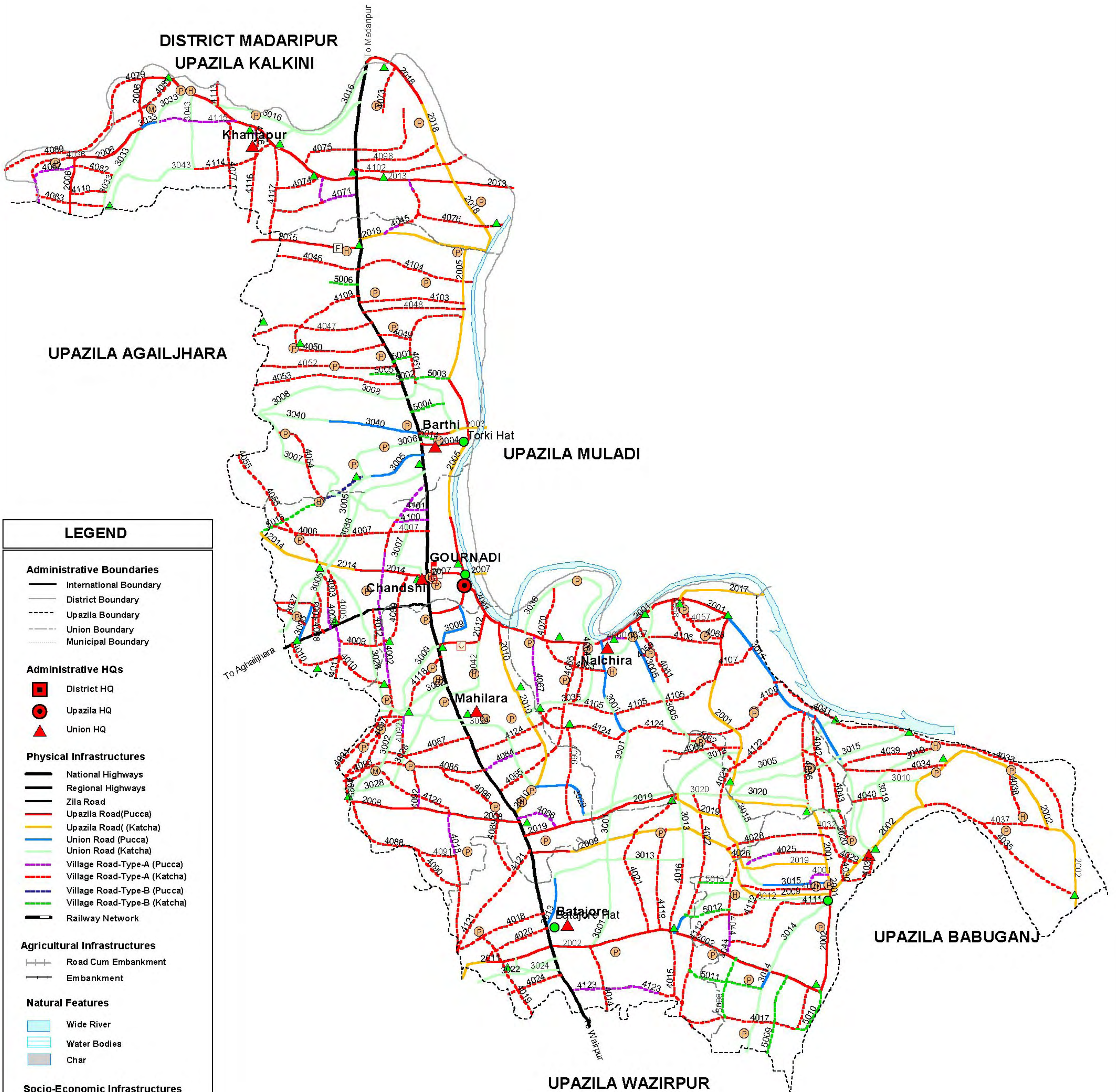
BASIC INFORMATION OF ROAD

DIVISION : BARISAL

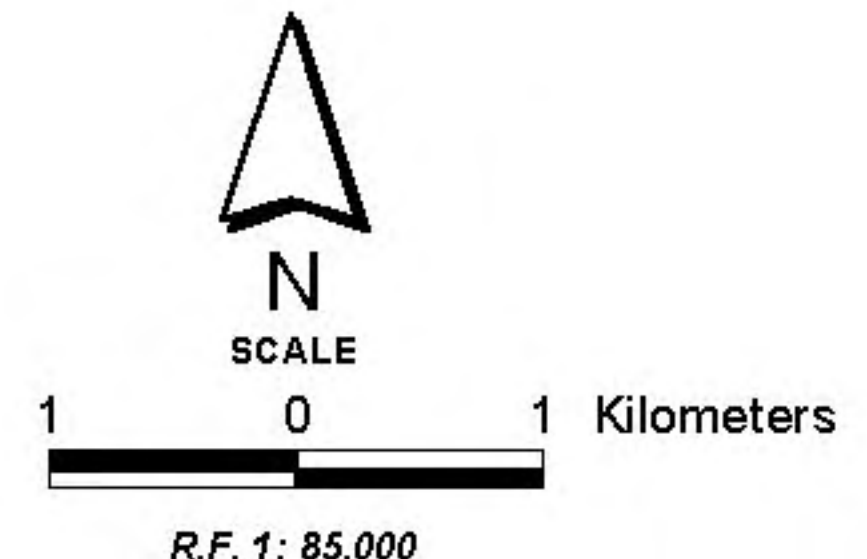
DISTRICT : BARISAL

ROAD CODE	ROAD NAME	CREST WIDTH (m)	TOTAL LENGTH (Km)	SURFACE TYPE-WISE BREAKE-UP (Km)				STRUCTURE		EXISTING GAP		
				EARTHEN	FLEXIBLE PAVEMENT (BC)	BRICK PAVEMENT (WBM/HBB/BFS)	RIGID PAVEMENT (CC/RCC)	NUMBER	SPAN (m)	NUMBER	SPAN (m)	
1	2	3	4	5	6	7	8	9	10	11	12	
506025026	Kathira-Askar	1.00	2.50	2.50	0.00	0.00	0.00	3	43.00	0	0.00	
506025027	Goila Bali Baridge-Nona pukur par	1.00	2.00	2.00	0.00	0.00	0.00	1	20.00	0	0.00	
506025028	Bashail-Batra Road-Batra-Bahadurpur	1.00	3.00	3.00	0.00	0.00	0.00	0	0.00	1	25.00	
506025029	Donarkandi to Baisal Rd.	3.00	2.78	2.78	0.00	0.00	0.00	1	4.57	0	0.00	
506025030	Laharpar to West Goail Kalibari GPS. Via Dulal Shikder House.Rd.	2.44	1.23	1.23	0.00	0.00	0.00	0	0.00	1	10.00	
506025031	Goila Asmout Mamber House To TorkoBakis Rd.	2.44	1.80	1.80	0.00	0.00	0.00	1	20.00	0	0.00	
506025032	Chay garam Steel Baridge to Goure Shaw Mil Rd.	2.44	3.00	3.00	0.00	0.00	0.00	1	12.00	0	0.00	
VILLAGE ROAD-B TOTAL: 32 Nos. Road				76.17	73.88	0.79	1.50	0.00	29	535.47	15	245.00
AGAILJHARA UPAZILA TOTAL: 92 Nos. Road				332.70	251.09	36.50	42.47	2.64	236	3535.10	33	474.60

ROAD MAP GOURNADI UPAZILA BARISAL DISTRICT



LEGEND	
Administrative Boundaries	
	International Boundary
	District Boundary
	Upazila Boundary
	Union Boundary
	Municipal Boundary
Administrative HQs	
	District HQ
	Upazila HQ
	Union HQ
Physical Infrastructures	
	National Highways
	Regional Highways
	Zila Road
	Upazila Road(Pucca)
	Upazila Road(Katcha)
	Union Road (Pucca)
	Union Road (Katcha)
	Village Road-Type-A (Pucca)
	Village Road-Type-A (Katcha)
	Village Road-Type-B (Pucca)
	Village Road-Type-B (Katcha)
	Railway Network
Agricultural Infrastructures	
	Road Cum Embankment
	Embankment
Natural Features	
	Wide River
	Water Bodies
	Char
Socio-Economic Infrastructures	
	Growth Centre
	Small Bazar
	Police Station
	Upazila Health Complex
	Family welfare Centre
	Community Clinic
	Post Office
	College
	High School
	Primary School
	Madrassa



BASIC INFORMATION OF ROAD

DIVISION : BARISAL

DISTRICT : BARISAL

ROAD CODE	ROAD NAME	CREST WIDTH (m)	TOTAL LENGTH (Km)	SURFACE TYPE-WISE BREAK-UP (Km)				STRUCTURE		EXISTING GAP	
				EARTHEN	FLEXIBLE PAVEMENT (BC)	BRICK PAVEMENT (WBM/HBB/BFS)	RIGID PAVEMENT (CC/RCC)	NUMBER	SPAN (m)	NUMBER	SPAN (m)
1	2	3	4	5	6	7	8	9	10	11	12

UPAZILA : GOURANADI

ROAD TYPE : UPAZILA ROAD

506322001	Gournadi Bus stand (NHW) to Sarikal GC via Gournadi Bandar	7.32	17.20	6.04	10.77	0.40	0.00	19	157.00	7	11.50
506322002	Batazore - Agorpur - Sarikal via Hosnabad - Nalgora-Miarchar road (UZR #512)	3.66	21.50	12.90	3.52	5.08	0.00	28	256.10	3	6.00
506322003	Torky GC(NHW) to Mollar hat GC(Kalkini) via Hamedkhar hat	7.32	1.00	0.30	0.70	0.00	0.00	1	63.00	0	0.00
506322004	Torkey Bus stand(NHW) to Torkey Bandar Gc	7.32	0.81	0.00	0.81	0.00	0.00	0	0.00	0	0.00
506322005	Barthi Bazar(NHW) to Gournadi GC via Torky GC	4.25	6.65	1.75	0.60	4.30	0.00	11	84.00	1	4.00
506322006	Illah Bus stand (NHW) to Agailjhara H/Q via Bakai bazar and Rajhihar bazar(including Notun bazar connecting road) (UZR #508)	5.00	10.38	3.18	3.45	3.75	0.00	11	94.50	0	0.00
506322007	Gournadi Bus stand (NHW) to Mollar hat GC Via Katcha bazar	3.75	1.25	0.00	0.00	1.25	0.00	2	3.00	1	85.00
506322008	Mahilara -Saygram-Paisarhat road (UZR #507)	5.00	2.60	0.00	0.00	2.60	0.00	6	21.00	0	0.00
506322009	Mahilara Ancient temple (NHW) to Sarikal GC	4.70	7.50	7.16	0.34	0.00	0.00	12	102.00	1	5.00
506322010	Mahilara Bus stand (NHW) to Gournadi GC via tikasar	3.50	7.75	0.00	0.00	7.75	0.00	7	81.00	0	0.00
506322011	Batazore GC(NHW) to Dhamura GC via Solok bazar	4.88	2.25	0.75	0.00	1.50	0.00	3	36.00	0	0.00
506322012	Ashokathi Bus stand (NHW) to Gournadi Upazilla H/Q via Gournadi Bandar	3.20	3.56	0.00	1.10	2.46	0.00	7	15.00	0	0.00
506322013	Illah (NHW) to Kalkini Upazilla H/Q via Tulatala bazar	3.60	6.55	0.55	0.00	6.00	0.00	10	159.00	0	0.00
506322014	Gournadi -Gaynaghata - Chadshi- Rajhihar bazar (including Nathoi connecting road) (UZR #533)	5.00	7.00	5.40	0.00	1.60	0.00	10	91.00	0	0.00
506322015	Barthi-Vallukshi-Magura-Bahadurpur-Bakal road (UZR #524)	5.00	3.75	0.00	0.00	3.75	0.00	4	48.50	1	5.00
506322017	Gournadi Bander GC to Muladi GC via Kutubpur bazar.	3.65	1.34	1.34	0.00	0.00	0.00	3	29.00	0	0.00
506322018	Barthi Bazar(NHW) to Burghata bus Stand (NHW) via Amanatgonj hat. (UZR #524)	4.25	10.28	6.19	0.00	4.09	0.00	13	132.00	2	6.00
506322019	Sarikal GC to Mahilara bazar at RHD Road via Kalibari bazar	4.40	17.25	11.49	2.37	3.39	0.00	22	293.30	3	6.00

UPAZILA ROAD TOTAL: 18 Nos. Road

128.62 57.04 23.66 47.92 0.00 169 1665.40 19 128.50

ROAD TYPE : UNION ROAD

506323001	Batazore Gc to pinglakathi bazar via pashim chandrahar GPS	3.65	13.15	2.06	0.00	11.09	0.00	4	17.60	0	0.00
506323002	Ashokathi Petrol pump (NHW) to DSB hat via Billogram hat.	2.25	5.42	5.42	0.00	0.00	0.00	3	52.00	0	0.00
506323005	Nathai bazar (DR) to Barthi up office via Chadshi hat.	3.57	9.05	9.05	0.00	0.00	0.00	11	131.00	0	0.00
506323006	Torkey Gc to Ramsiddi bazar via Kathaltali GPS.	3.65	6.40	4.60	1.60	0.20	0.00	4	51.00	0	0.00
506323007	Saddam bazar to Chadshi up office via Samadder par.	3.44	6.21	6.21	0.00	0.00	0.00	2	39.00	2	35.00
506323008	Barthi Up office to Saddam bazar via Bejghati Bus stand.	3.00	5.05	4.23	0.00	0.82	0.00	3	46.00	0	0.00
506323009	Gournadi upazila H/Q to Kazir hat via Bilogram baza.	2.20	4.28	3.88	0.00	0.30	0.10	1	1.00	0	0.00
506323010	Sarikal up office to Nalgora bazar via Middle Hosnabad RegtPS.	2.60	2.65	2.65	0.00	0.00	0.00	1	20.00	0	0.00
506323011	Badarpur bazar to Sarikal up office.	4.88	6.90	4.80	0.00	0.80	1.30	10	33.94	0	0.00
506323012	Sarikal GC to Chandrahar bazar via Aduna GPS.	2.19	5.22	4.47	0.00	0.75	0.00	4	53.00	0	0.00
506323013	Batazore Gc to Nalchira Bazar Via Kalibari bazar.	4.60	8.60	7.47	1.13	0.00	0.00	1	18.00	0	0.00
506323014	Sarikal GC to Gondesshar bazar Via Shakokati RPS.	3.20	4.60	4.60	0.00	0.00	0.00	3	37.00	1	16.00
506323015	Sarikal GC to Shaheber char bazar via NaLchira bazar.	3.65	12.97	11.37	1.00	0.60	0.00	4	56.00	4	8.00
506323016	Bhurghata bus stand bazarv to Kanjapur up office	3.60	4.89	4.89	0.00	0.00	0.00	1	12.00	2	12.00
506323019	Sarikal up office to nalgora bazar via Hosnabad Atim khana.	3.72	6.25	6.25	0.00	0.00	0.00	2	6.00	0	0.00
506323020	Sarikal up office to Kalibari bazar via kandapasha bazar.	3.70	6.45	6.45	0.00	0.00	0.00	2	9.00	0	0.00
506323022	Batazor Gc to sholok bazar via jugikathi	3.65	3.35	0.40	0.00	2.95	0.00	5	56.00	0	0.00
506323024	Batazore GC to Laxmonkathi bazar via Dhakhin Pashim para.	2.75	2.73	2.73	0.00	0.00	0.00	2	22.00	0	0.00
506323026	Mahilara up office to Chadshi hat via Bilogram bazar.	3.01	10.40	9.42	0.00	0.98	0.00	4	85.00	0	0.00

BASIC INFORMATION OF ROAD

DIVISION : BARISAL

DISTRICT : BARISAL

ROAD CODE	ROAD NAME	CREST WIDTH (m)	TOTAL LENGTH (Km)	SURFACE TYPE-WISE BREAK-UP (Km)				STRUCTURE		EXISTING GAP		
				EARTHEN	FLEXIBLE PAVEMENT (BC)	BRICK PAVEMENT (WBM/HBB/BFS)	RIGID PAVEMENT (CC/RCC)	NUMBER	SPAN (m)	NUMBER	SPAN (m)	
1	2	3	4	5	6	7	8	9	10	11	12	
506323027	Chandshihat - Goila up office .	3.88	2.40	2.40	0.00	0.00	0.00	4	38.00	0	0.00	
506323028	Mahilara up office to DSB hat via Hapania GPS.	2.50	6.28	6.28	0.00	0.00	0.00	1	12.00	0	0.00	
506323029	Mahilara up office to Kalibari hat via Bezohar GPS.	3.50	6.39	6.39	0.00	0.00	0.00	6	25.20	0	0.00	
506323033	Khanjapur up office to Nutun Bazar Via Boysha ,Alauddin Chairman house	1.50	5.45	4.15	1.30	0.00	0.00	5	52.00	0	0.00	
506323035	Nalchira up office to Labutali bazar via Bangla bazar.	1.50	3.93	3.93	0.00	0.00	0.00	4	37.08	0	0.00	
506323036	Nalchira up office to Diasur bazar via Char Ramjanpur Gps.	1.45	5.75	5.75	0.00	0.00	0.00	4	34.74	0	0.00	
506323037	Nalchira up office to Kayriya bazar via S/Garangol Akon Bari.	1.50	3.97	3.97	0.00	0.00	0.00	3	13.80	0	0.00	
506323038	Barthi Up Office (NHW) to Chandshi Hat Via Ramsiddi Bazar	3.66	3.65	3.65	0.00	0.00	0.00	0	0.00	0	0.00	
506323040	Torky GC to Bashail hat via Chengutia bazar	4.00	4.28	4.28	0.00	0.00	0.00	0	0.00	0	0.00	
506323042	Ashokathi Petrol pump (NHW) to Gournadi GC via Halipad.	3.20	3.30	2.00	1.30	0.00	0.00	2	6.00	0	0.00	
506323043	Khanjapur up office to Nutun Bazar Via Ahmed Kathi Road	1.50	6.30	6.30	0.00	0.00	0.00	2	21.04	0	0.00	
UNION ROAD TOTAL: 30 Nos. Road				176.27	150.05	6.33	18.49	1.40	98	985.40	9	71.00

ROAD TYPE : VILLAGE ROAD-A

506324001	Sarikal Sultan Mridha House to MP Zahiruddin's House	3.66	0.46	0.46	0.00	0.00	0.00	0	0.00	0	0.00
506324002	Kasba hat to Belogram hat via badam Tala.	3.00	5.65	5.65	0.00	0.00	0.00	4	20.84	0	0.00
506324003	West Showra Gps to Chadshi hat	3.65	2.75	2.75	0.00	0.00	0.00	8	85.50	0	0.00
506324004	Nathay mohila Shamiti to Chadshi hat	2.60	2.00	1.51	0.49	0.00	0.00	1	18.00	0	0.00
506324005	Molla bari bazar to Chadshi hat	2.44	2.20	2.20	0.00	0.00	0.00	3	40.00	0	0.00
506324006	Chadshi to Satari via Chashi high School.	2.50	3.25	3.25	0.00	0.00	0.00	4	59.00	0	0.00
506324007	Satkabla to gournadi	2.50	3.70	3.70	0.00	0.00	0.00	3	49.00	0	0.00
506324008	Nathay GPS to Mira bari.	2.40	1.25	1.25	0.00	0.00	0.00	4	43.00	0	0.00
506324009	Bakul tala bazar to molla bari bazar	2.40	2.15	2.15	0.00	0.00	0.00	4	33.90	0	0.00
506324010	Nathay Bareker Dokan to Norsinghal Patry bazar via Aouth Nathay Community School	2.40	3.25	3.25	0.00	0.00	0.00	2	24.00	0	0.00
506324011	Shajahan sarder House to South Nathay via lalu Member bari	2.40	2.80	2.80	0.00	0.00	0.00	2	21.00	0	0.00
506324012	h/O Shiraj member bari to cotton Mill	2.40	1.90	1.90	0.00	0.00	0.00	5	75.00	0	0.00
506324013	nathay GPS to Boler par	0.25	1.10	1.10	0.00	0.00	0.00	1	15.00	0	0.00
506324014	Battala to Showlaker	3.20	2.50	2.50	0.00	0.00	0.00	2	7.00	0	0.00
506324015	Chandrahaz bazar to singa	2.50	2.80	2.15	0.65	0.00	0.00	1	17.00	0	0.00
506324016	Chandrahaz bazar to Kali bari	3.20	3.00	3.00	0.00	0.00	0.00	3	30.00	0	0.00
506324017	Shinga to Sahazira	3.00	2.00	2.00	0.00	0.00	0.00	2	33.24	0	0.00
506324018	Batazore to Bagar via Jissorekati GPs	2.50	4.50	3.54	0.00	0.96	0.00	2	21.50	0	0.00
506324019	Jessore Kati GPS to Jugi Kati GPS	2.50	3.85	3.85	0.00	0.00	0.00	4	48.00	0	0.00
506324020	Batazore (NHW) to Deyo para	2.25	1.50	1.50	0.00	0.00	0.00	2	21.20	0	0.00
506324021	Chandrahaz hat to Kali bari	3.00	4.20	4.20	0.00	0.00	0.00	2	20.00	0	0.00
506324022	Chandrahaz hat to Sarikal hat via bahadarpur GPs	3.00	4.60	4.60	0.00	0.00	0.00	1	20.00	0	0.00
506324023	Bahadur pur to nalchira bazar viaMolla bari	2.50	3.50	3.50	0.00	0.00	0.00	2	16.00	0	0.00
506324024	Batajore (NHW) to Kabi bari Road	3.00	3.15	3.15	0.00	0.00	0.00	1	18.00	0	0.00
506324025	Madoner pool to H/O mahatab howlader via zahangir Miridah house	2.50	2.80	2.80	0.00	0.00	0.00	3	25.00	0	0.00
506324026	H/O Habib Khalifa to Gahur Khans house	2.50	2.20	1.70	0.50	0.00	0.00	1	12.00	0	0.00
506324027	Sarikal bazar to Saner bari via H/O Alauddin	2.50	2.30	2.30	0.00	0.00	0.00	2	38.00	0	0.00
506324028	Uttar Sarikal H/O Aziz Member Sahalom Fakir house	2.50	2.50	2.50	0.00	0.00	0.00	3	15.90	0	0.00
506324029	Sarikal Sahajan mirida house to monto mira` s Firm	2.00	1.50	1.50	0.00	0.00	0.00	2	19.00	0	0.00
506324030	Char Sarikal GPS to Sarikal Lal bridge	2.50	2.80	2.80	0.00	0.00	0.00	3	46.00	1	2.00
506324031	Sarikal up office to Lal bridge	2.00	3.50	3.50	0.00	0.00	0.00	1	16.00	0	0.00
506324032	Hosnabad Akon bari GPs to Badur Kandi	2.00	1.75	1.75	0.00	0.00	0.00	2	19.00	0	0.00
506324033	Shaheber Char hat to Miar char hat via Nalghora Saw mill	2.00	6.00	6.00	0.00	0.00	0.00	2	35.00	0	0.00
506324034	Maddam hosnabad Sluce to Hosnabad Eatimkhana	2.50	2.26	2.26	0.00	0.00	0.00	2	18.00	0	0.00
506324035	Dasher bari bridge to miarchar hat via Kabiraj bari bridge	2.00	4.60	4.60	0.00	0.00	0.00	1	18.00	0	0.00

BASIC INFORMATION OF ROAD

DIVISION : BARISAL

DISTRICT : BARISAL

ROAD CODE	ROAD NAME	CREST WIDTH (m)	TOTAL LENGTH (Km)	SURFACE TYPE-WISE BREAK-UP (Km)				STRUCTURE		EXISTING GAP	
				EARTHEN	FLEXIBLE PAVEMENT (BC)	BRICK PAVEMENT (WBM/HBB/ BFS)	RIGID PAVEMENT (CC/RCC)	NUMBER	SPAN (m)	NUMBER	SPAN (m)
1	2	3	4	5	6	7	8	9	10	11	12
506324036	N. Magura Eidga to N. Magura forkania madrasha	2.00	3.25	2.25	0.00	1.00	0.00	1	18.00	2	35.00
506324037	Dasher bari bridge to KurirChar GPS	2.00	3.25	3.25	0.00	0.00	0.00	1	16.00	1	3.00
506324038	Kurir Char Zam-E-Mosque to Miar Char road via Kurir char GPS	2.00	2.90	1.94	0.00	0.96	0.00	3	47.00	0	0.00
506324039	Hosnabad Eatimkhana to East hosnabad high School	3.00	2.00	2.00	0.00	0.00	0.00	0	0.00	0	0.00
506324040	Maddam hosnabad Nabarun Rps to Nezamuddin Collage	2.44	2.00	2.00	0.00	0.00	0.00	0	0.00	0	0.00
506324041	Steemar Ghat to Hosnabad hat	3.66	1.00	1.00	0.00	0.00	0.00	0	0.00	0	0.00
506324042	Lal bridge to Uttar hosnabad GPS via Daikandi	3.66	4.10	4.10	0.00	0.00	0.00	0	0.00	0	0.00
506324043	Char Sarikal GPs to Daikandi bridge	3.66	4.60	4.60	0.00	0.00	0.00	0	0.00	0	0.00
506324044	Aduna Battala to Aduna GPs	3.66	2.60	2.60	0.00	0.00	0.00	0	0.00	0	0.00
506324045	Barthi bazar (NHW) to Tula tala bazar via Bagh Mara	2.44	3.55	3.55	0.00	0.00	0.00	0	0.00	0	0.00
506324046	Tarakupi bus Stand (NHW) to Uttar Madra	3.66	1.63	1.63	0.00	0.00	0.00	0	0.00	0	0.00
506324047	Katakstal bus Stand (NHW) to Moister kandi	2.44	1.72	1.72	0.00	0.00	0.00	0	0.00	0	0.00
506324048	Katakstal bus Stand (NHW) to Chairman house	3.66	0.50	0.50	0.00	0.00	0.00	0	0.00	0	0.00
506324049	Katakstal (NHW) to baiggati via Gomosta bari	2.44	1.80	1.80	0.00	0.00	0.00	0	0.00	0	0.00
506324050	Shower Khal bridge (NHW) to Akon bari	2.44	1.77	1.77	0.00	0.00	0.00	0	0.00	0	0.00
506324051	Beggati bus Stand (N HW) to Bourgati Kheya ghata via baurgati	3.66	6.65	6.65	0.00	0.00	0.00	0	0.00	0	0.00
506324052	South katakstal (NHW) to Moisterkandi	3.66	2.15	2.15	0.00	0.00	0.00	0	0.00	0	0.00
506324053	Shower Khal bridge (NHW) to Bebaribari via Maze- bari	2.44	1.80	1.80	0.00	0.00	0.00	0	0.00	0	0.00
506324054	Durial GPs to Chadshi high School via Razzaque Chairman house	2.44	3.60	3.60	0.00	0.00	0.00	0	0.00	0	0.00
506324055	Chadshi hat to samaderpar RPS	2.44	3.75	3.75	0.00	0.00	0.00	0	0.00	0	0.00
506324056	Kandopasha more to hosnabad hat via M/s hafiz ibrahim house	3.66	3.00	3.00	0.00	0.00	0.00	0	0.00	0	0.00
506324057	Kutubpur bazar to Badarpur bazar	3.55	2.45	2.45	0.00	0.00	0.00	0	0.00	0	0.00
506324058	Kutubpur vote Centre to Anower Master house	2.44	1.25	1.25	0.00	0.00	0.00	0	0.00	0	0.00
506324059	Gorangal to gorangal GPS	2.45	0.30	0.30	0.00	0.00	0.00	0	0.00	0	0.00
506324060	Nalchira Up office to Pinglakathi Model GPS	2.34	2.25	2.25	0.00	0.00	0.00	0	0.00	0	0.00
506324061	Mazad Member house to Kalabariah	2.44	1.25	1.25	0.00	0.00	0.00	0	0.00	0	0.00
506324062	Kalabariah RPS to Nalchira hospital via kutubshar mazar	2.44	4.00	4.00	0.00	0.00	0.00	0	0.00	0	0.00
506324063	Deasur bazar to Manan member house via Kalna GPS	2.44	3.25	3.25	0.00	0.00	0.00	0	0.00	0	0.00
506324064	Pinglakathi GPS to Kalna via Pিরer bari	2.44	2.15	2.15	0.00	0.00	0.00	0	0.00	0	0.00
506324065	Mahilara hat Pinglakathi bazar	3.00	3.75	3.75	0.00	0.00	0.00	0	0.00	0	0.00
506324066	West pinglakathi to South Mahilara	2.44	2.75	2.75	0.00	0.00	0.00	0	0.00	0	0.00
506324067	Deasur bazar GPS to Nalchira bazar	3.00	6.00	6.00	0.00	0.00	0.00	0	0.00	0	0.00
506324068	Kutubpur Sluce gate to Badarpur	3.00	2.15	2.15	0.00	0.00	0.00	0	0.00	0	0.00
506324069	Nalchira bazar to Kalabaria Girza	2.44	3.45	3.45	0.00	0.00	0.00	0	0.00	0	0.00
506324070	Deasur Sluce gate to Char Ramjanpur	3.66	3.15	3.15	0.00	0.00	0.00	0	0.00	0	0.00
506324071	Bagisher par Dakhin Madrasha (NHW) to Bagiser par GPS	2.44	2.85	2.85	0.00	0.00	0.00	0	0.00	0	0.00
506324072	Illah GPS to NHW via Pores Doctor bari	2.00	1.50	1.50	0.00	0.00	0.00	0	0.00	0	0.00
506324073	West Khangapur (NHW) Bhurghata GPS via Magi bari	2.44	1.00	1.00	0.00	0.00	0.00	0	0.00	0	0.00
506324074	Umid Ali bazar to Dumuria GPS via Haque Member house	2.44	4.75	4.75	0.00	0.00	0.00	0	0.00	0	0.00
506324075	Umid Ali Bagar to Khanjapur via Badurtala GPS	2.00	3.57	3.57	0.00	0.00	0.00	0	0.00	0	0.00
506324076	Kamlapur hat to Tula tala hat via Kumlapur GPS	2.44	2.00	2.00	0.00	0.00	0.00	0	0.00	0	0.00
506324077	Samorshing GPs to dumuria Village	2.44	2.45	2.45	0.00	0.00	0.00	0	0.00	0	0.00
506324079	ishakuri- bakai bazar	3.66	1.80	1.80	0.00	0.00	0.00	0	0.00	0	0.00
506324080	Ishakuri- donarkandi	3.66	4.70	4.70	0.00	0.00	0.00	0	0.00	0	0.00
506324081	Bakai Sangskrit collage to Bishnue Karati mill via donarkandi kali bari	3.66	4.68	4.68	0.00	0.00	0.00	0	0.00	0	0.00
506324082	Magura dakhil Madrasha to South magura GPS	3.66	2.85	2.85	0.00	0.00	0.00	0	0.00	0	0.00
506324083	Kuniakandi Nutun bazar to South Magura GPS	3.66	3.85	3.85	0.00	0.00	0.00	0	0.00	0	0.00
506324084	Baghar bus stand (NHW) to Molla Khal Kheya ghat via Baghar GPS	3.00	2.27	2.27	0.00	0.00	0.00	0	0.00	0	0.00
506324085	Bara bari (NHW) to Sharifabad GPS via Hapania RPS	3.00	3.15	3.15	0.00	0.00	0.00	0	0.00	0	0.00
506324086	Mahilara to South Mahilara	2.44	2.45	2.45	0.00	0.00	0.00	0	0.00	0	0.00

BASIC INFORMATION OF ROAD

DIVISION : BARISAL

DISTRICT : BARISAL

ROAD CODE	ROAD NAME	CREST WIDTH (m)	TOTAL LENGTH (Km)	SURFACE TYPE-WISE BREAK-UP (Km)				STRUCTURE		EXISTING GAP		
				EARTHEN	FLEXIBLE PAVEMENT (BC)	BRICK PAVEMENT (WBM/HBB/BFS)	RIGID PAVEMENT (CC/RCC)	NUMBER	SPAN (m)	NUMBER	SPAN (m)	
1	2	3	4	5	6	7	8	9	10	11	12	
506324087	Kasemabad to Jungle patry	2.44	4.20	4.20	0.00	0.00	0.00	0	0.00	0	0.00	
506324088	Bagar to DSB hat Via Bagar GPS	2.44	4.85	4.85	0.00	0.00	0.00	0	0.00	0	0.00	
506324089	Mahilara to vimer par	2.44	1.30	1.30	0.00	0.00	0.00	0	0.00	0	0.00	
506324090	bagar to Sharifabad	2.44	3.00	3.00	0.00	0.00	0.00	0	0.00	0	0.00	
506324091	Bagar Mazi bari to DSB hat	2.44	2.15	2.15	0.00	0.00	0.00	0	0.00	0	0.00	
506324092	Hazi Shariatullah Islamic Mission Road at Sharifabad	2.44	0.80	0.80	0.00	0.00	0.00	0	0.00	0	0.00	
506324093	Bagar to Shaygram via West sharifabad GPS	3.00	3.60	3.60	0.00	0.00	0.00	0	0.00	0	0.00	
506324094	bilogram hat to Sgaygram kajir hat via South bilogram GPS	2.50	4.75	4.75	0.00	0.00	0.00	0	0.00	0	0.00	
506324095	Bilogram to DSB hat via H/O mosaref Member	2.44	5.75	5.75	0.00	0.00	0.00	0	0.00	0	0.00	
506324096	vimerpar to Sharifabad	2.44	2.52	2.52	0.00	0.00	0.00	0	0.00	0	0.00	
506324097	Bilogram hat to shaygram hat via Jungle Patry Madrasha	2.44	6.20	6.20	0.00	0.00	0.00	0	0.00	0	0.00	
506324098	West Khanjapur new Mousque (NHW) to Sharif bari	3.00	2.00	2.00	0.00	0.00	0.00	0	0.00	0	0.00	
506324099	Bara bari bus Stand (DR) to Bakul tala bazar	4.50	1.50	1.50	0.00	0.00	0.00	5	31.60	0	0.00	
506324100	Kashba bus stand(NHW) to Talukdarbari via Allah Mosque	2.44	1.70	0.00	1.70	0.00	0.00	0	0.00	0	0.00	
506324101	Kashba (NHW) to Nur-E-Alam House	3.66	0.25	0.00	0.25	0.00	0.00	0	0.00	0	0.00	
506324102	Illa(NHW) to Kalkini Upazila H/Q VIA Basu Mitra Mella.	2.50	4.34	4.34	0.00	0.00	0.00	5	66.50	2	27.00	
506324103	Katakstal bus Stand (NHW) to Torky GC via Bourgati GPS.	3.50	5.96	4.85	1.11	0.00	0.00	5	44.70	2	40.00	
506324104	Taracopi bus stand - Purba Bourgoli Road	2.44	6.50	6.50	0.00	0.00	0.00	0	0.00	0	0.00	
506324105	Labutoli Bazar - Badarpur GC Road via Mir Kutub Shah Mazar	2.44	8.20	8.20	0.00	0.00	0.00	0	0.00	0	0.00	
506324106	Pinglakathi Bazar - Badarpur GC Road	2.44	4.60	4.60	0.00	0.00	0.00	0	0.00	0	0.00	
506324107	Steemer Ghat Bridge - Badarpur GC Road	2.44	1.86	1.86	0.00	0.00	0.00	0	0.00	0	0.00	
506324108	Nalchira GC Road - Hosnabad Pucca Road	2.44	2.36	2.36	0.00	0.00	0.00	0	0.00	0	0.00	
506324109	Rajapur Bazar - Besgati NHW road	2.44	3.60	3.45	0.00	0.15	0.00	0	0.00	0	0.00	
506324110	Uttar Magura - Dakshin Magura Road	2.44	1.65	1.65	0.00	0.00	0.00	0	0.00	0	0.00	
506324111	Sharikal GC - Aduna Bottola Road	3.65	3.65	1.59	0.00	2.06	0.00	3	19.00	0	0.00	
506324112	Singra GPS - GC Road via Sahajira GPS	2.80	4.50	4.50	0.00	0.00	0.00	2	28.00	0	0.00	
506324113	Khanjapur UP - Talbari Bazar Road	2.44	1.80	1.80	0.00	0.00	0.00	0	0.00	0	0.00	
506324114	Salta bazar - Ahmadvathi Road	3.00	3.50	3.50	0.00	0.00	0.00	0	0.00	0	0.00	
506324115	Medakul bazar - Issaguri Road	3.00	3.50	3.50	0.00	0.00	0.00	0	0.00	0	0.00	
506324116	Medakul Bazar - Baisa Road	3.65	3.65	1.65	0.00	2.00	0.00	1	19.00	0	0.00	
506324117	Salta Bazar - Vallukshi Bazar	2.50	4.52	4.52	0.00	0.00	0.00	1	21.00	0	0.00	
506324118	Ashokathi Bus stand (NHW) to Bilogram bazar	4.00	1.50	1.50	0.00	0.00	0.00	0	0.00	0	0.00	
506324119	Chandrarhar Bazar - Noapara GPS Road	3.00	2.60	2.60	0.00	0.00	0.00	2	18.00	0	0.00	
506324120	Bagar - Sarifabad Road	3.00	3.20	3.20	0.00	0.00	0.00	2	18.00	0	0.00	
506324121	Mahilara Bazar - Dhamura GC Road via Sholok Bazar	3.00	4.00	4.00	0.00	0.00	0.00	4	67.00	0	0.00	
506324122	Nalchira Bazar - Hosnabad Bazar Road	3.66	3.50	3.50	0.00	0.00	0.00	4	80.00	0	0.00	
506324123	Batazore NWH - Singra GPS via Shoulakar Regt. PS.	2.50	4.57	2.07	2.50	0.00	0.00	6	35.50	0	0.00	
506324124	Kasemabad (NHW) - Kutubpur GCCR Road	3.00	10.25	10.25	0.00	0.00	0.00	6	102.00	1	5.00	
VILLAGE ROAD-A TOTAL: 123 Nos. Road				378.29	363.97	7.20	7.13	0.00	136	1629.38	9	112.00

ROAD TYPE : VILLAGE ROAD-B

506325001	Barthi High School to H/O abdul High Master at tarakupi	2.30	0.60	0.60	0.00	0.00	0.00	0	0.00	0	0.00
506325002	Katakstal(NHW) to Shaha bari	2.44	0.65	0.65	0.00	0.00	0.00	0	0.00	0	0.00
506325003	Ramnagar to Sharif bari	3.00	0.82	0.82	0.00	0.00	0.00	0	0.00	0	0.00
506325004	Tarakupi (NHW) to Dawan bari via Tarakupi GPS	2.00	0.65	0.65	0.00	0.00	0.00	0	0.00	0	0.00
506325005	tarakupi Shaha bari to Bapari bari	3.00	1.52	1.52	0.00	0.00	0.00	0	0.00	0	0.00
506325006	Barthi (NHW) to Barthi Collage	3.00	0.30	0.30	0.00	0.00	0.00	0	0.00	0	0.00
506325007	Badurkandi to Badurkandi Zam-E-Mosque	2.00	1.90	1.90	0.00	0.00	0.00	0	0.00	0	0.00
506325008	Shajira Guha barir bridge to Manikdi bazar	2.30	2.25	2.25	0.00	0.00	0.00	0	0.00	0	0.00
506325009	Shajira bapari bari brigde to south sakokathi GPS via Islamic Mission	2.00	2.00	2.00	0.00	0.00	0.00	0	0.00	0	0.00
506325010	sakokathi bazar to South sakokathi RPS	2.30	2.80	2.80	0.00	0.00	0.00	0	0.00	0	0.00

BASIC INFORMATION OF ROAD

DIVISION : BARISAL

DISTRICT : BARISAL

ROAD CODE	ROAD NAME	CREST WIDTH (m)	TOTAL LENGTH (Km)	SURFACE TYPE-WISE BREAKE-UP (Km)				STRUCTURE		EXISTING GAP		
				EARTHEN	FLEXIBLE PAVEMENT (BC)	BRICK PAVEMENT (WBM/HBB/BFS)	RIGID PAVEMENT (CC/RCC)	NUMBER	SPAN (m)	NUMBER	SPAN (m)	
1	2	3	4	5	6	7	8	9	10	11	12	
506325011	Shahajira mirida bari to Boyati bari via fazlul haque howlader house	2.00	1.20	1.20	0.00	0.00	0.00	0	0.00	0	0.00	
506325012	Aduna Shaha bari to Chandrahar Battala	2.40	2.60	2.60	0.00	0.00	0.00	0	0.00	0	0.00	
506325013	Aduna GPS to Akber molla house	2.44	1.80	1.80	0.00	0.00	0.00	0	0.00	0	0.00	
506325014	Torky Land Office To NHW Via Khali Mondir.	2.44	0.50	0.50	0.00	0.00	0.00	0	0.00	0	0.00	
506325015	Ramshiddi bazar to Somaddar par(Regt.PS)	3.66	3.50	2.00	1.50	0.00	0.00	0	0.00	0	0.00	
VILLAGE ROAD-B TOTAL: 15 Nos. Road				23.09	21.59	1.50	0.00	0.00	0	0.00	0	0.00
GOURANADI UPAZILA TOTAL: 186 Nos. Road				706.27	592.65	38.68	73.54	1.40	403	4280.18	37	311.50