

APPENDICES

Appendix A
Geophysical Exploration

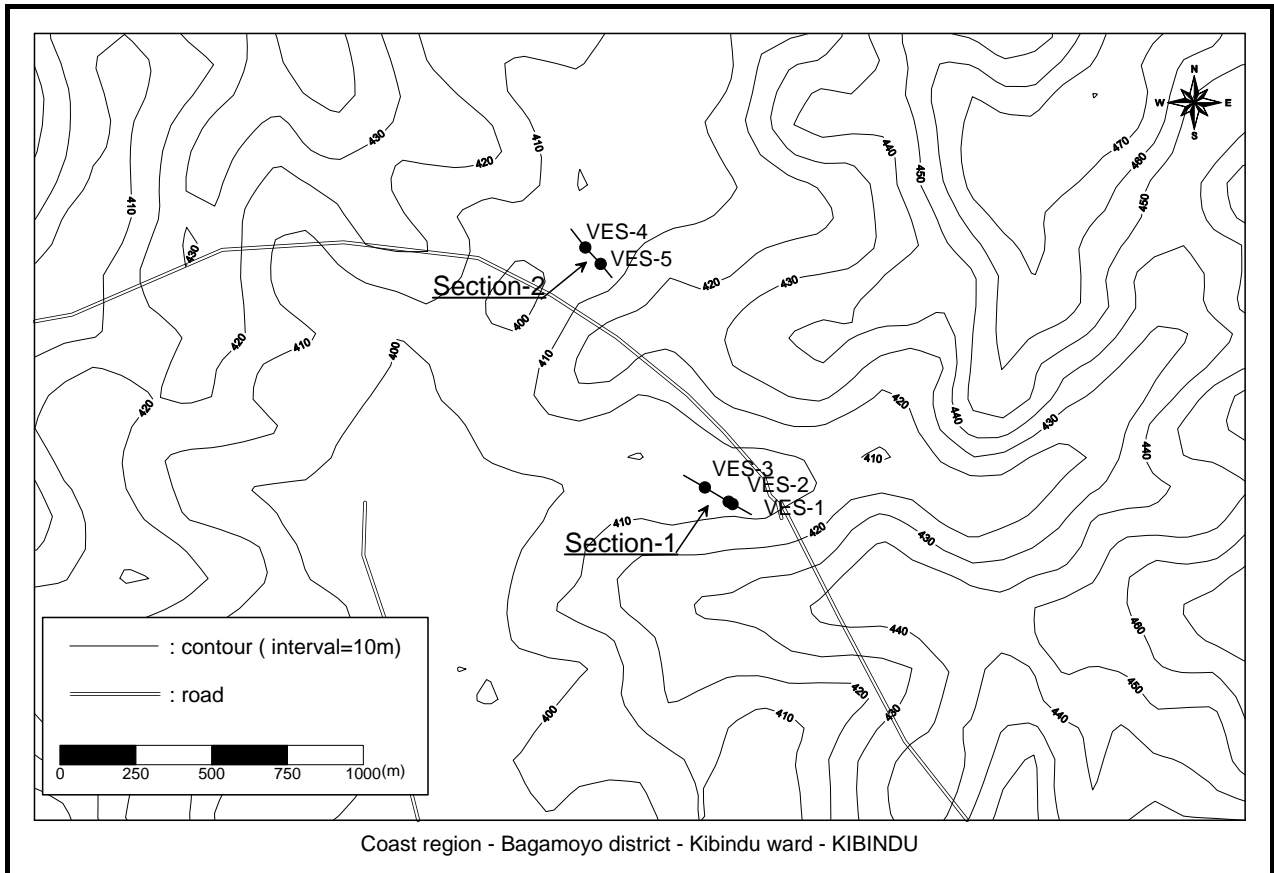


FIGURE A-1 GEOPHYSICAL SURVEY LOCATION IN KIBINDU

THE STUDY ON WATER SUPPLY IMPROVEMENT IN COAST & DAR ES SALAAM

JICA

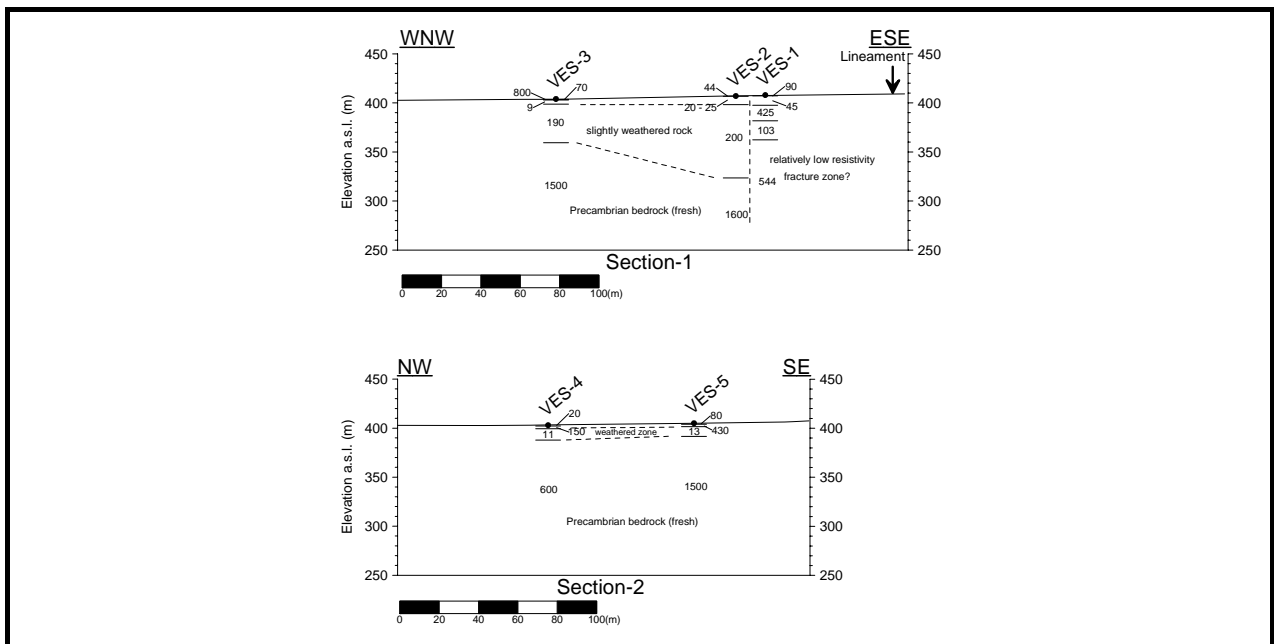


FIGURE A-2 INTERPRETED SECTION FOR VES SURVEY IN KIBINDU

THE STUDY ON WATER SUPPLY IMPROVEMENT IN COAST & DAR ES SALAAM

JICA

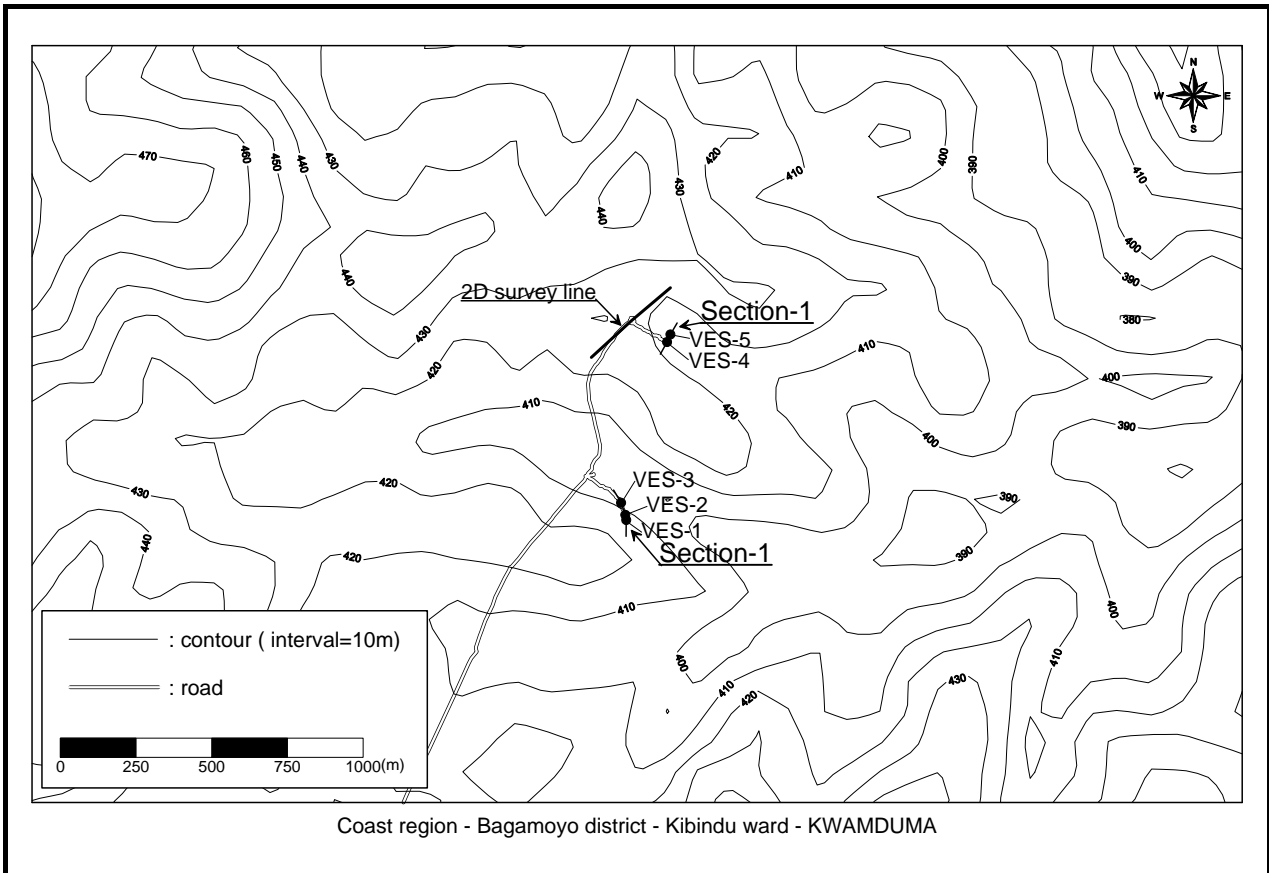


FIGURE A-3 GEOPHYSICAL SURVEY LOCATION IN KWAMDUMA

THE STUDY ON WATER SUPPLY IMPROVEMENT IN COAST & DAR ES SALAAM

JICA

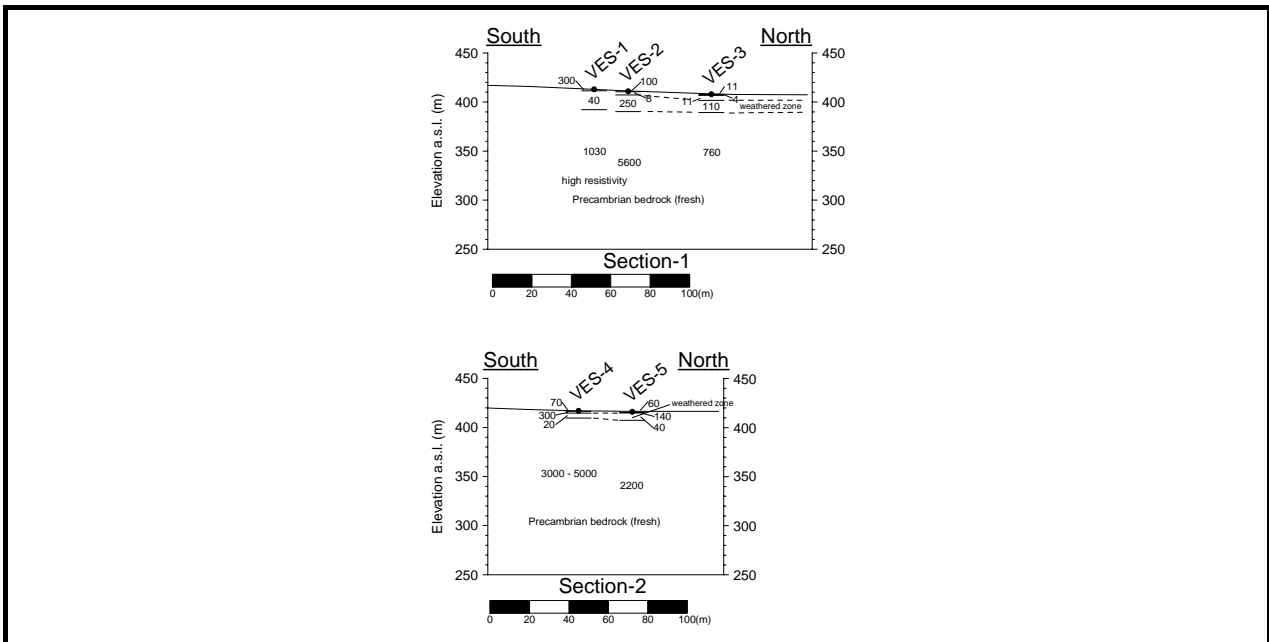


FIGURE A-4 INTERPRETED SECTION FOR VES SURVEY IN KWAMDUMA

THE STUDY ON WATER SUPPLY IMPROVEMENT IN COAST & DAR ES SALAAM

JICA

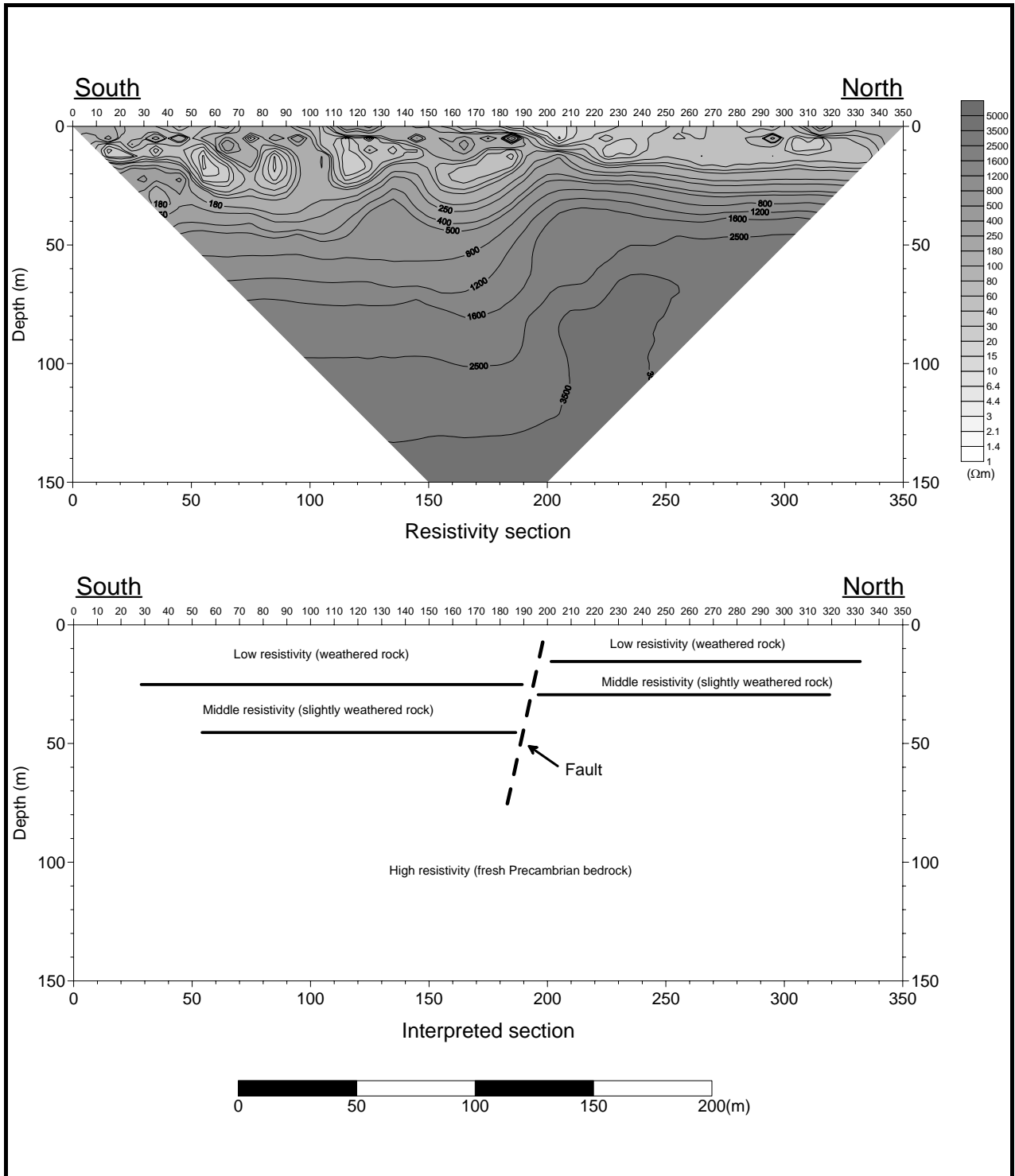


FIGURE A-5 INTERPRETED SECTION FOR 2D IMAGING IN KWAMDUMA

THE STUDY ON WATER SUPPLY IMPROVEMENT IN COAST & DAR ES SALAAM

JICA

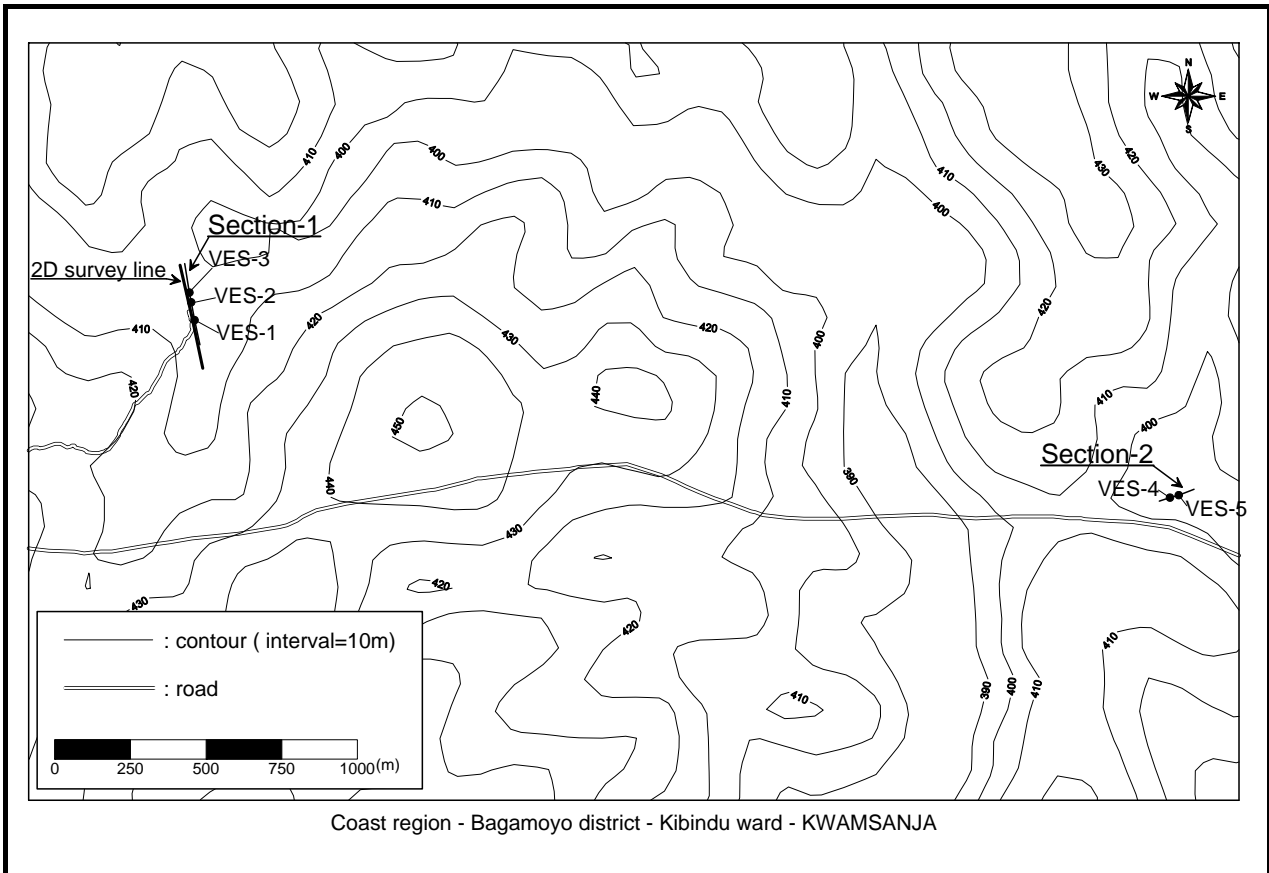


FIGURE A-6 GEOPHYSICAL SURVEY LOCATION IN KWAMSANJA

THE STUDY ON WATER SUPPLY IMPROVEMENT IN COAST & DAR ES SALAAM

JICA

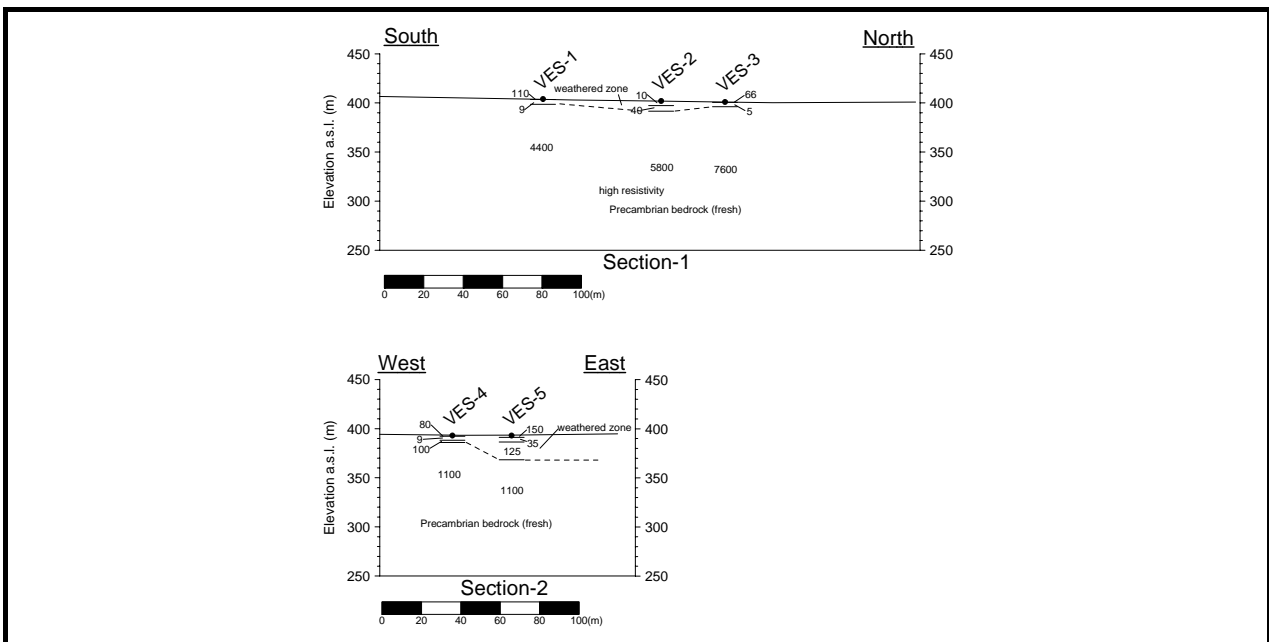


FIGURE A-7 INTERPRETED SECTION FOR VES SURVEY IN KWAMSANJA

THE STUDY ON WATER SUPPLY IMPROVEMENT IN COAST & DAR ES SALAAM

JICA

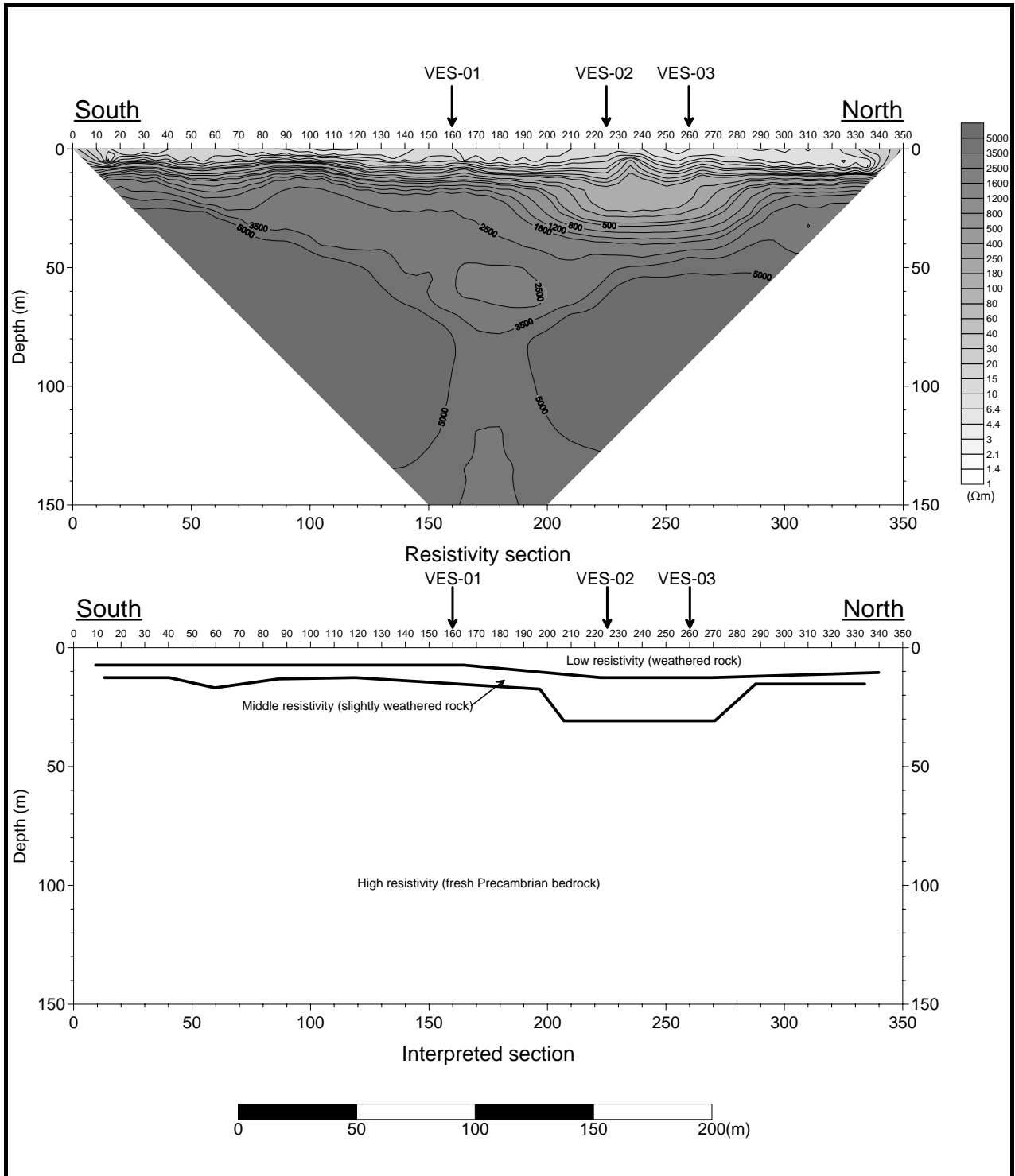


FIGURE A-8 INTERPRETED SECTION FOR 2D IMAGING IN KWAMSANJA

THE STUDY ON WATER SUPPLY IMPROVEMENT IN COAST & DAR ES SALAAM

JICA

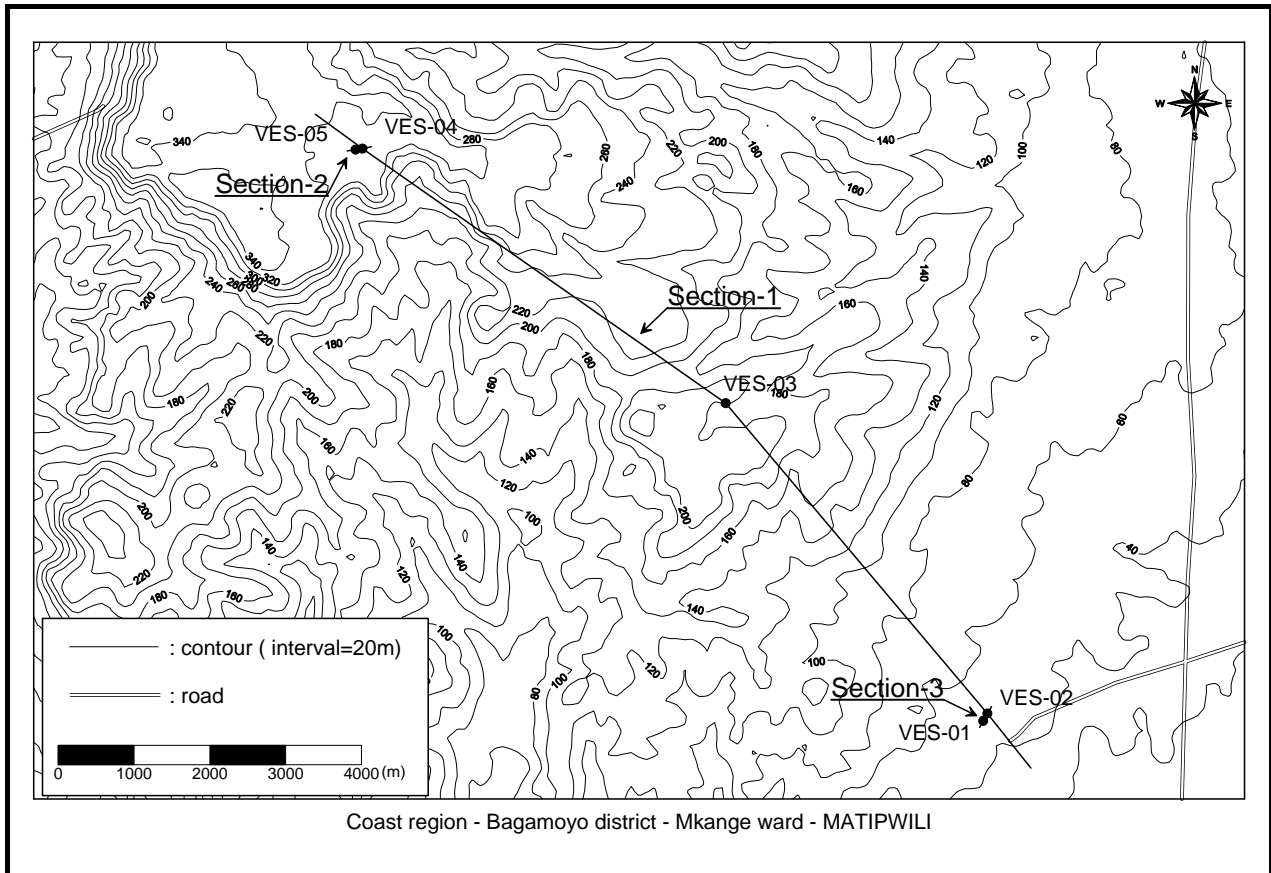


FIGURE A-9 GEOPHYSICAL SURVEY LOCATION IN MATIPWILI

THE STUDY ON WATER SUPPLY IMPROVEMENT IN COAST & DAR ES SALAAM

JICA

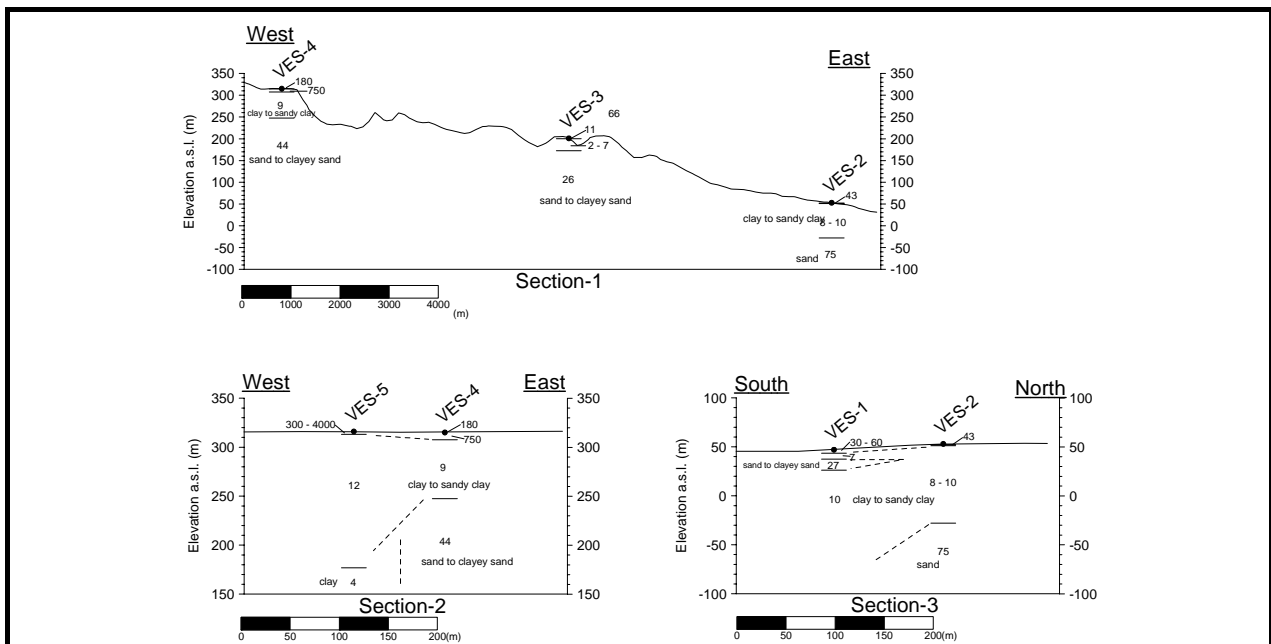


FIGURE A-10 INTERPRETED SECTION FOR VES SURVEY IN MATIPWILI

THE STUDY ON WATER SUPPLY IMPROVEMENT IN COAST & DAR ES SALAAM

JICA

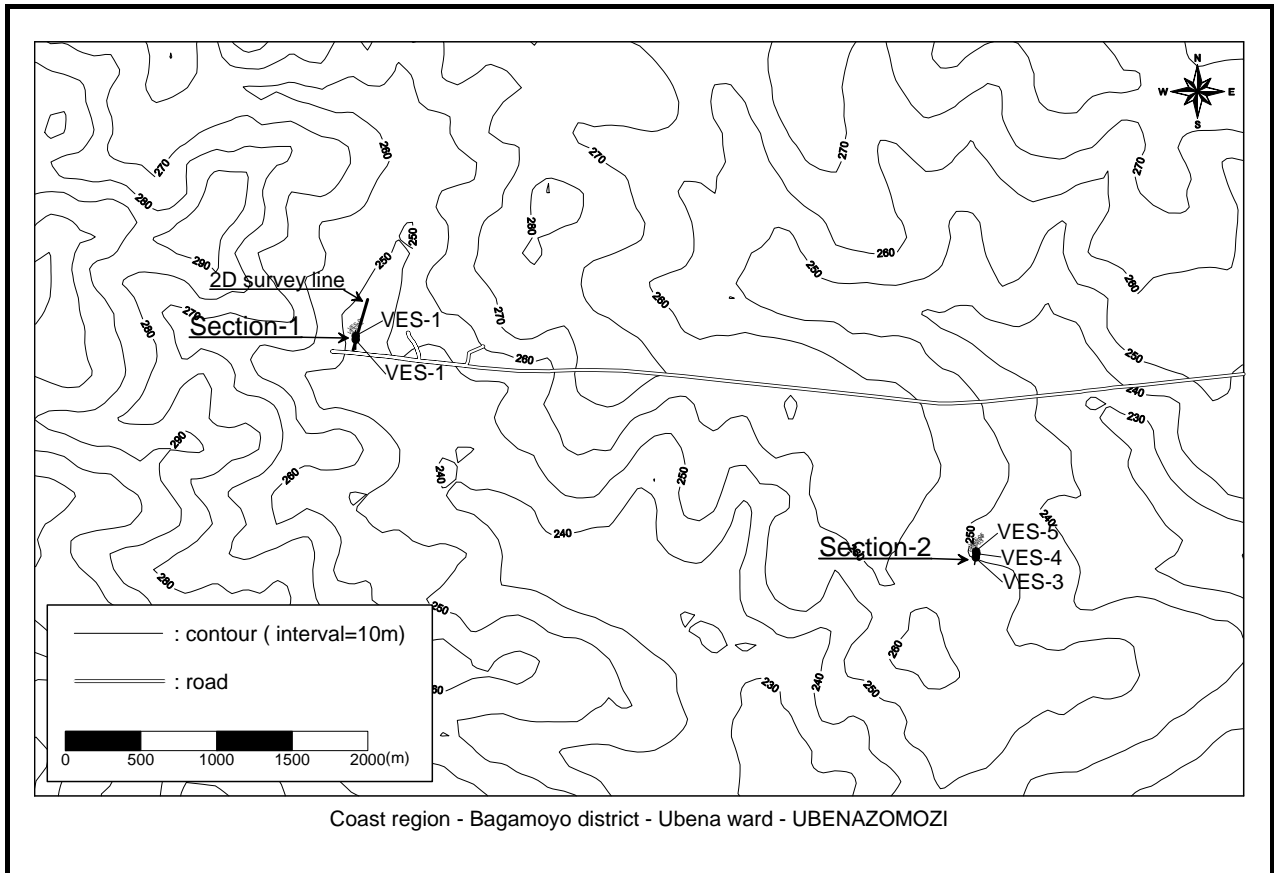


FIGURE A-11 GEOPHYSICAL SURVEY LOCATION IN UBENAZOMOZI

THE STUDY ON WATER SUPPLY IMPROVEMENT IN COAST & DAR ES SALAAM

JICA

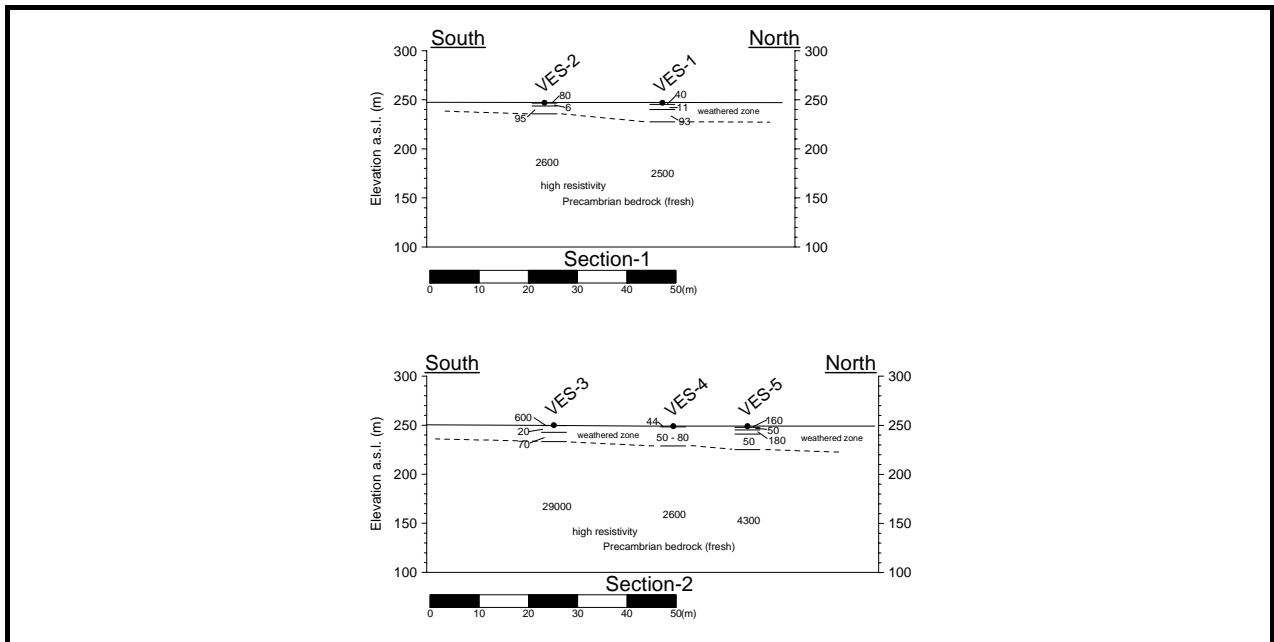


FIGURE A-12 INTERPRETED SECTION FOR VES SURVEY IN UBENAZOMOZI

THE STUDY ON WATER SUPPLY IMPROVEMENT IN COAST & DAR ES SALAAM

JICA

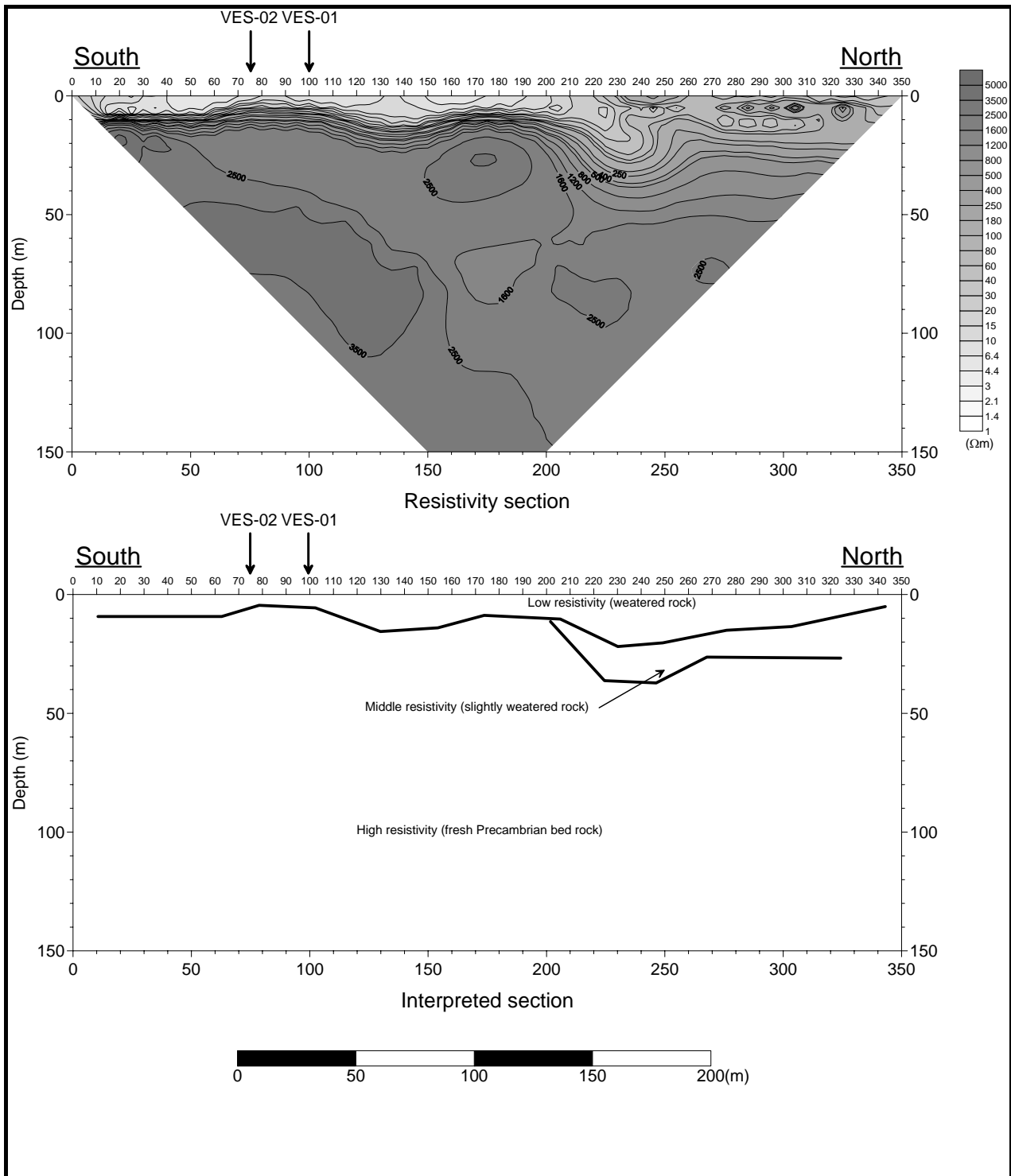


FIGURE A-13 INTERPRETED SECTION FOR 2D IMAGING IN UBENAZOMOZI

THE STUDY ON WATER SUPPLY IMPROVEMENT IN COAST & DAR ES SALAAM

JICA

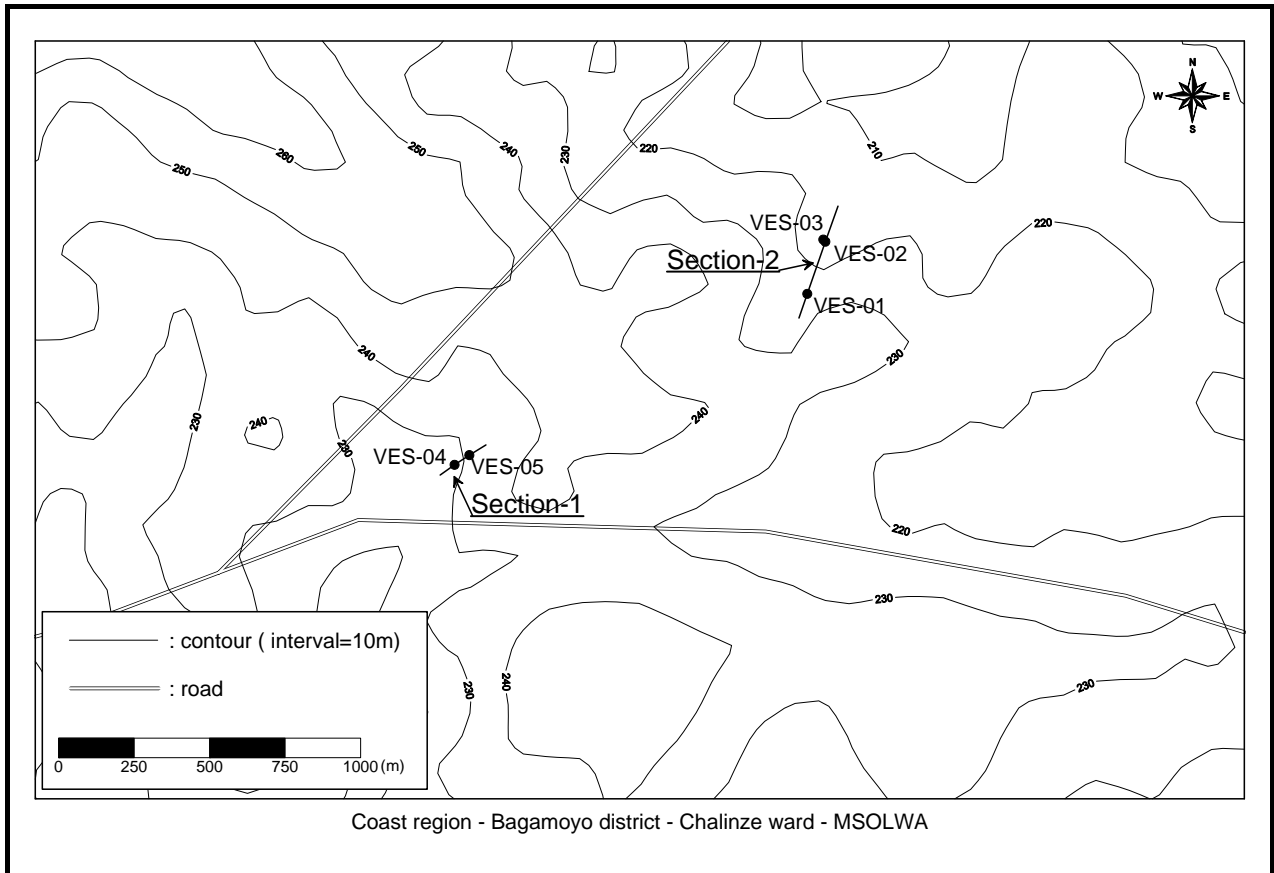


FIGURE A-14 GEOPHYSICAL SURVEY LOCATION IN MSOLWA

THE STUDY ON WATER SUPPLY IMPROVEMENT IN COAST & DAR ES SALAAM

JICA

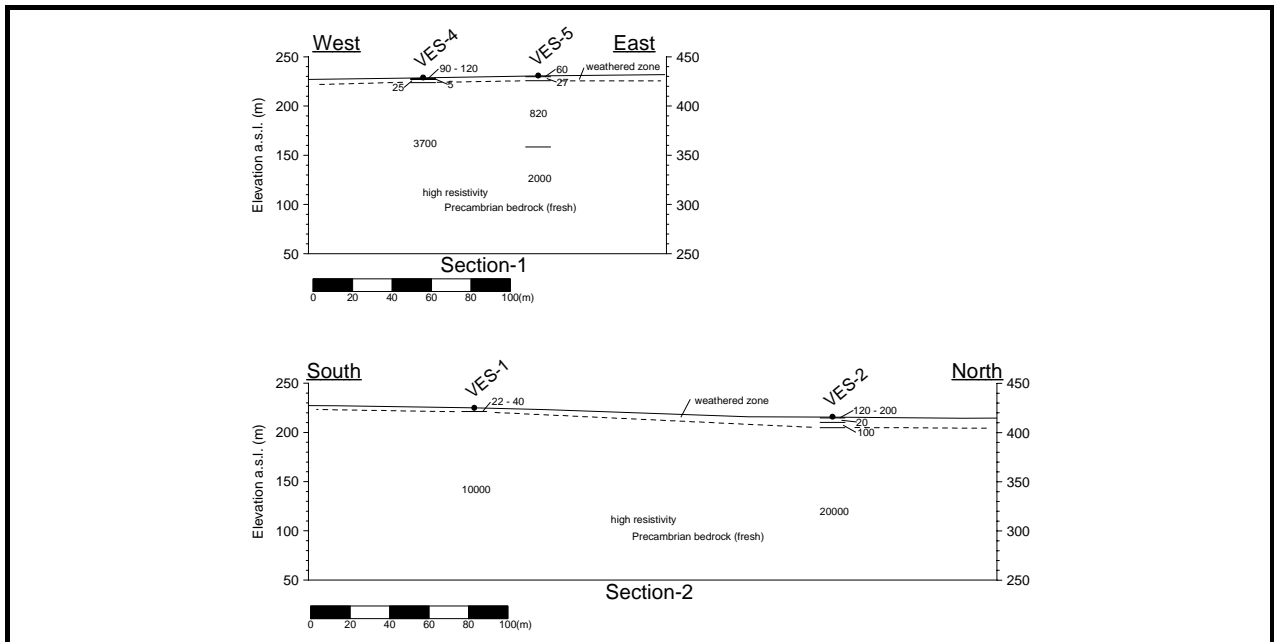


FIGURE A-15 INTERPRETED SECTION FOR VES SURVEY IN MSOLWA

THE STUDY ON WATER SUPPLY IMPROVEMENT IN COAST & DAR ES SALAAM

JICA

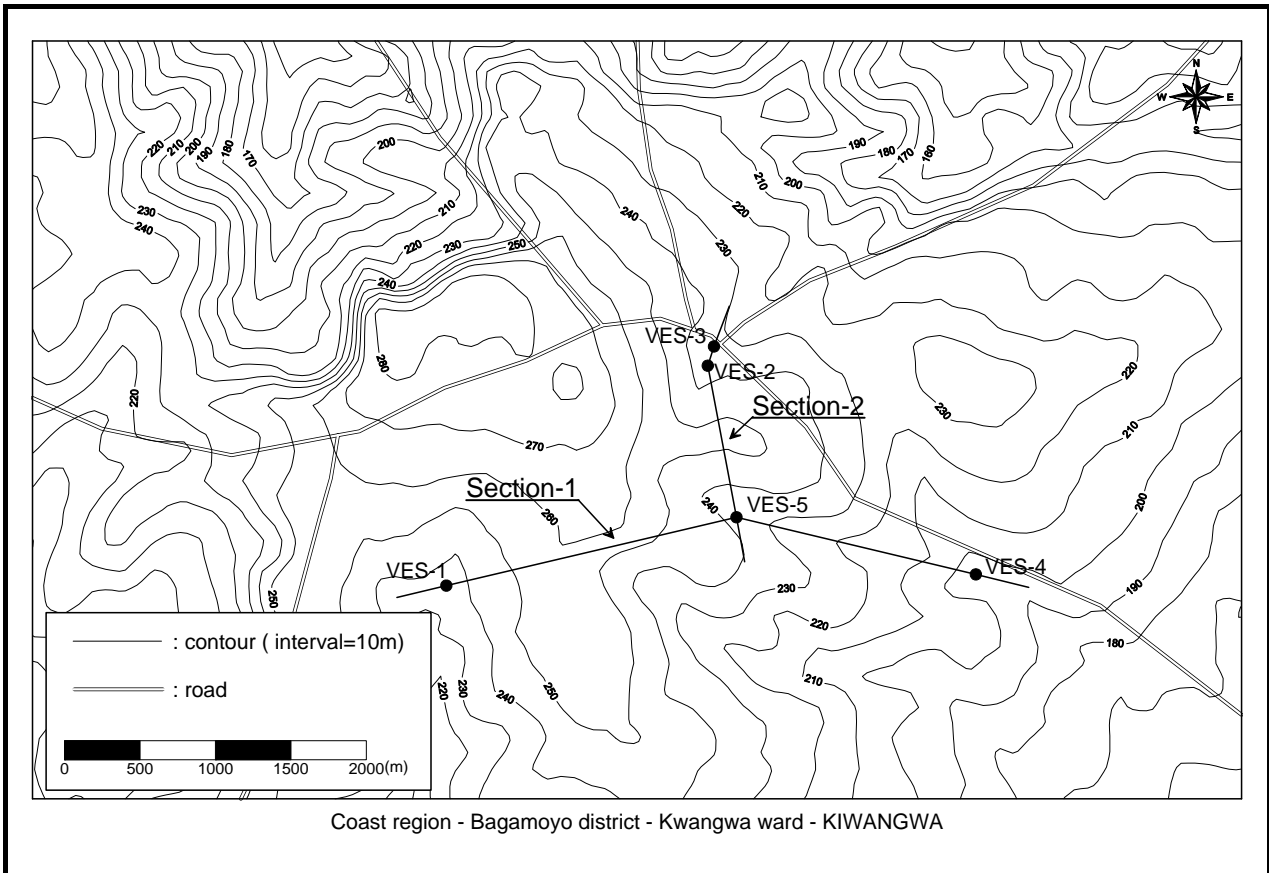


FIGURE A-16 GEOPHYSICAL SURVEY LOCATION IN KIWANGWA

THE STUDY ON WATER SUPPLY IMPROVEMENT IN COAST & DAR ES SALAAM

JICA

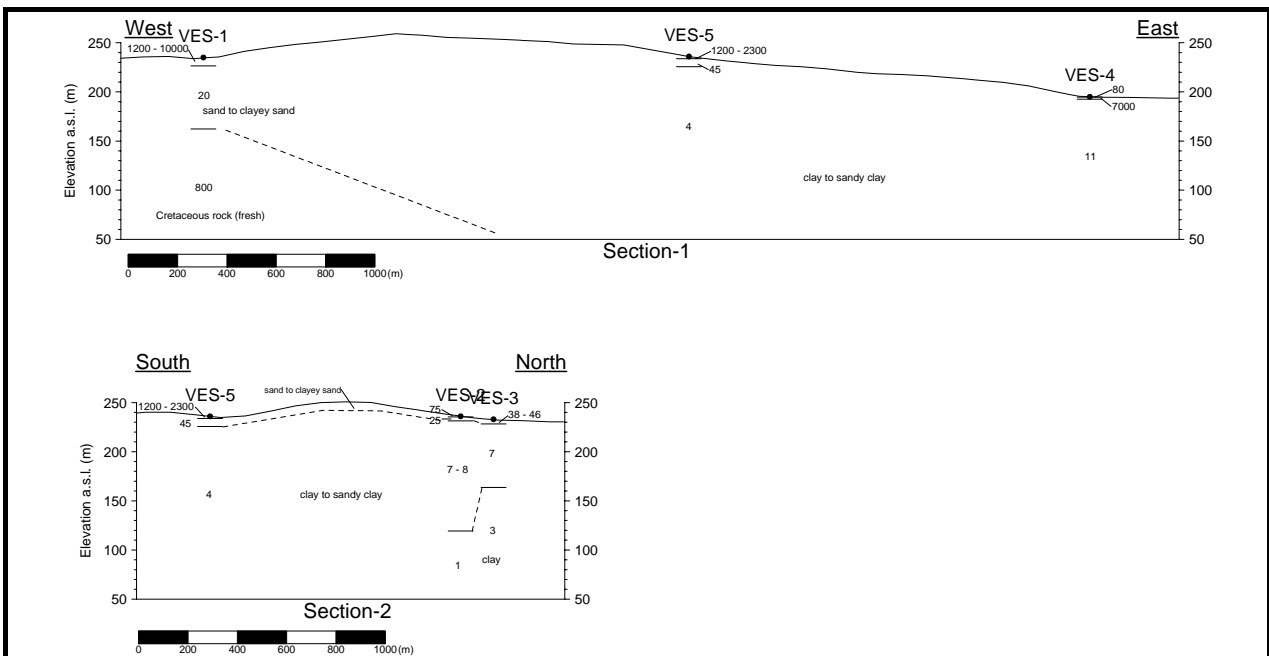


FIGURE A-17 INTERPRETED SECTION FOR VES SURVEY IN KIWANGWA

THE STUDY ON WATER SUPPLY IMPROVEMENT IN COAST & DAR ES SALAAM

JICA

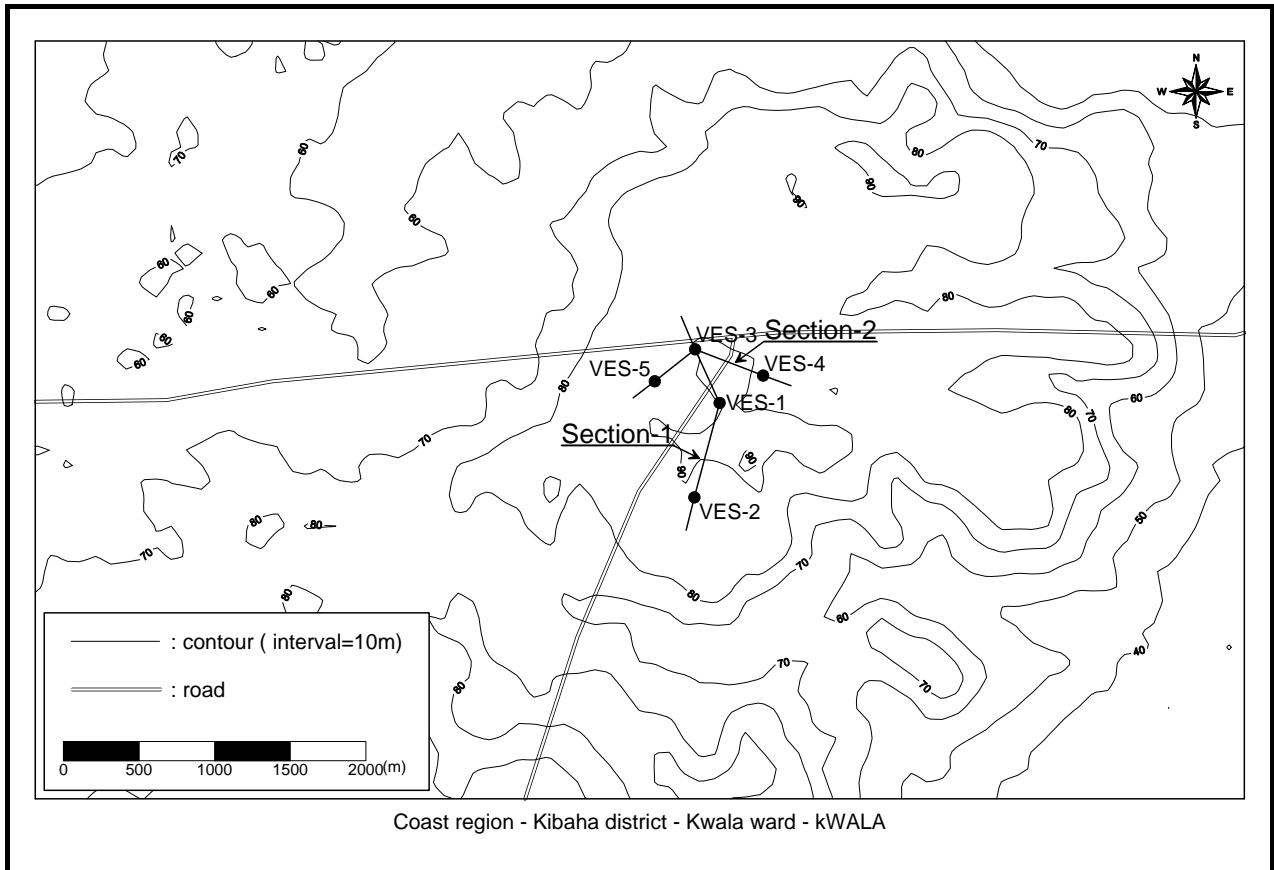


FIGURE A-18 GEOPHYSICAL SURVEY LOCATION IN KWALA

THE STUDY ON WATER SUPPLY IMPROVEMENT IN COAST & DAR ES SALAAM

JICA

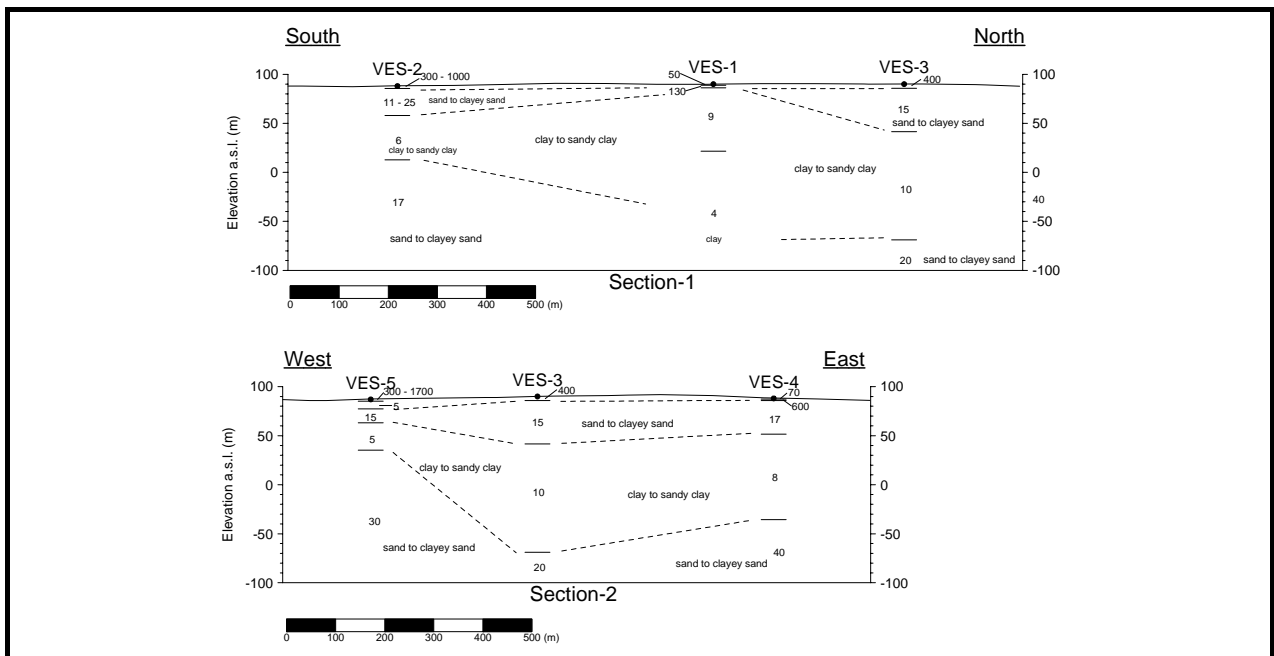


FIGURE A-19 INTERPRETED SECTION FOR VES SURVEY IN KWALA

THE STUDY ON WATER SUPPLY IMPROVEMENT IN COAST & DAR ES SALAAM

JICA

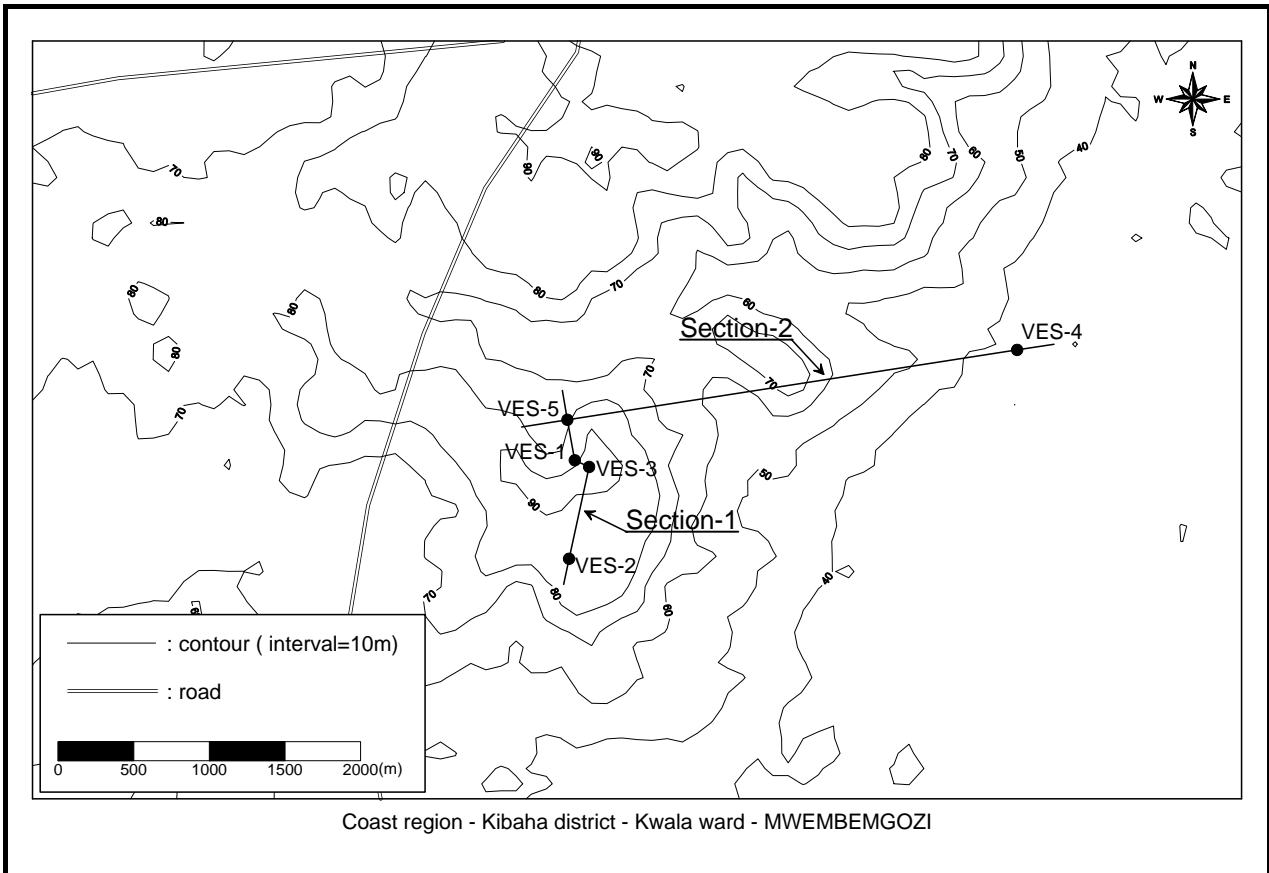


FIGURE A-20 GEOPHYSICAL SURVEY LOCATION IN MWEMBEMGOZI

THE STUDY ON WATER SUPPLY IMPROVEMENT IN COAST & DAR ES SALAAM

JICA

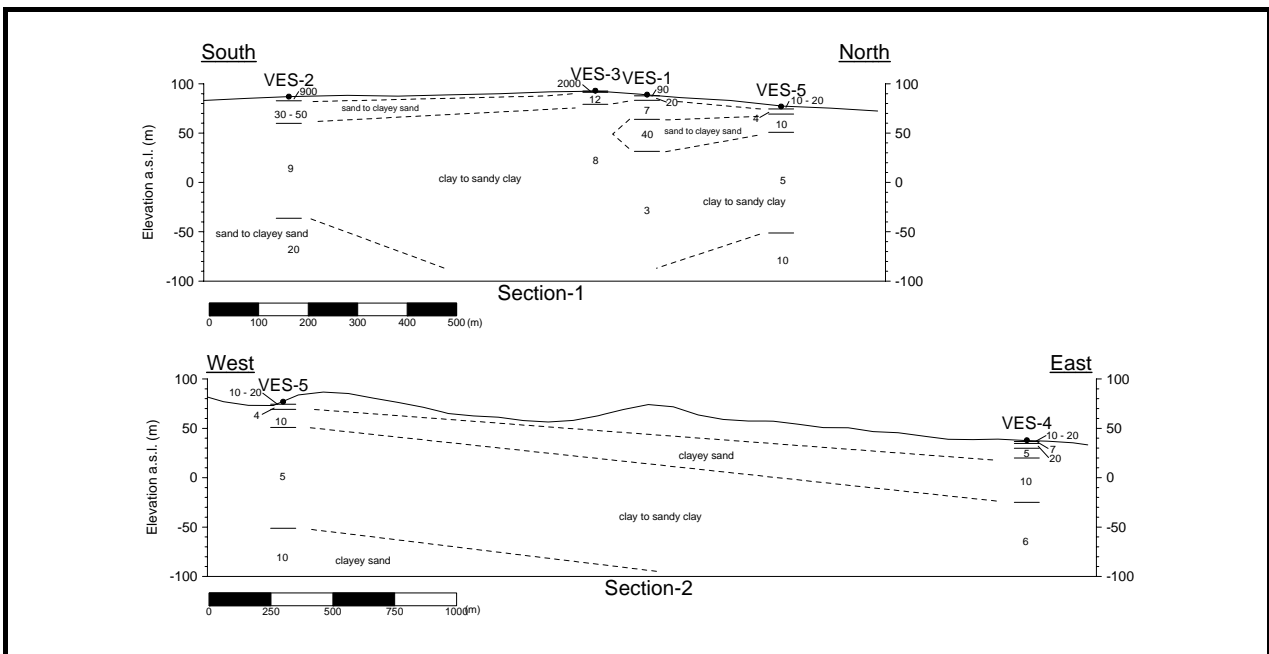


FIGURE S-21 INTERPRETED SECTION FOR VES SURVEY IN MWEMBEMGOZI

THE STUDY ON WATER SUPPLY IMPROVEMENT IN COAST & DAR ES SALAAM

JICA

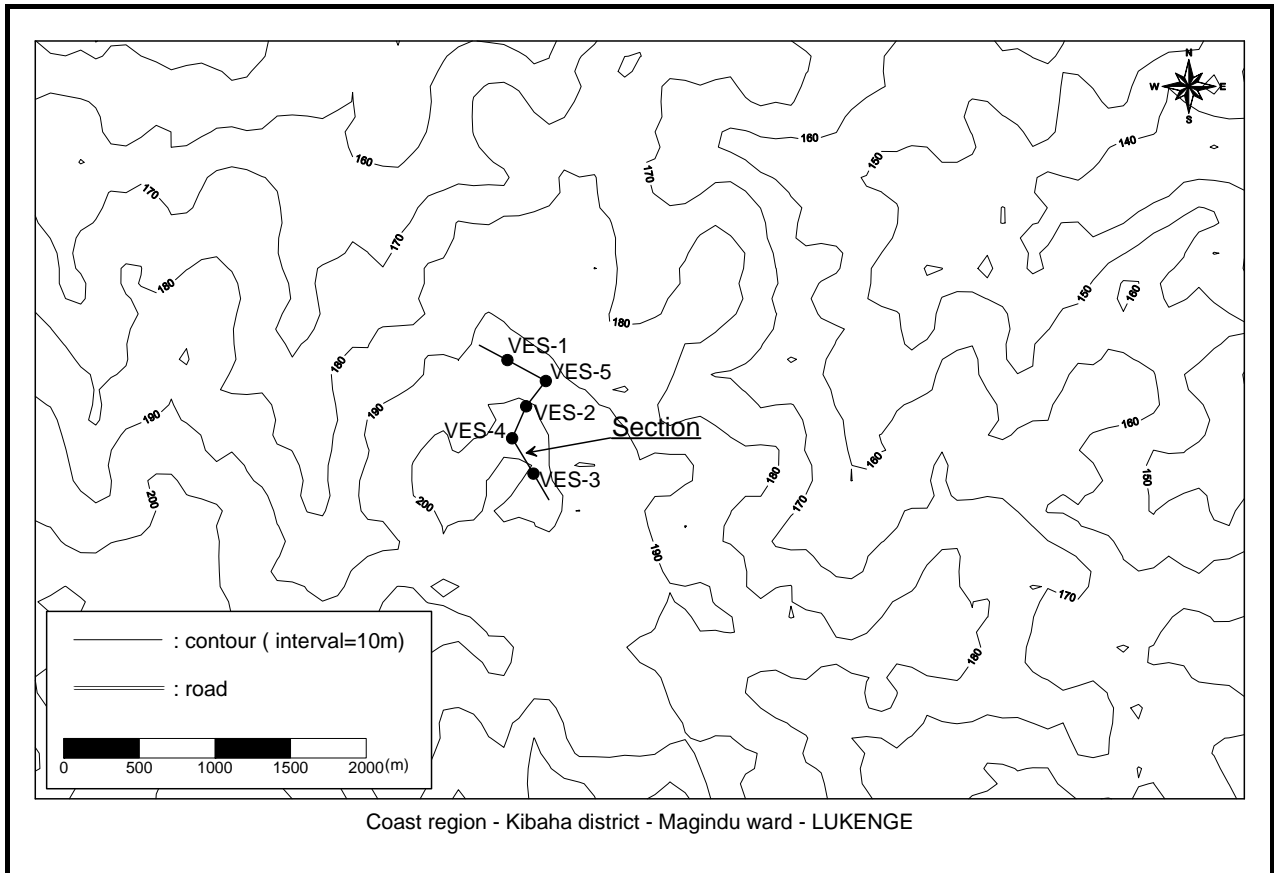


FIGURE A-22 GEOPHYSICAL SURVEY LOCATION IN LUKENGE

THE STUDY ON WATER SUPPLY IMPROVEMENT IN COAST & DAR ES SALAAM

JICA

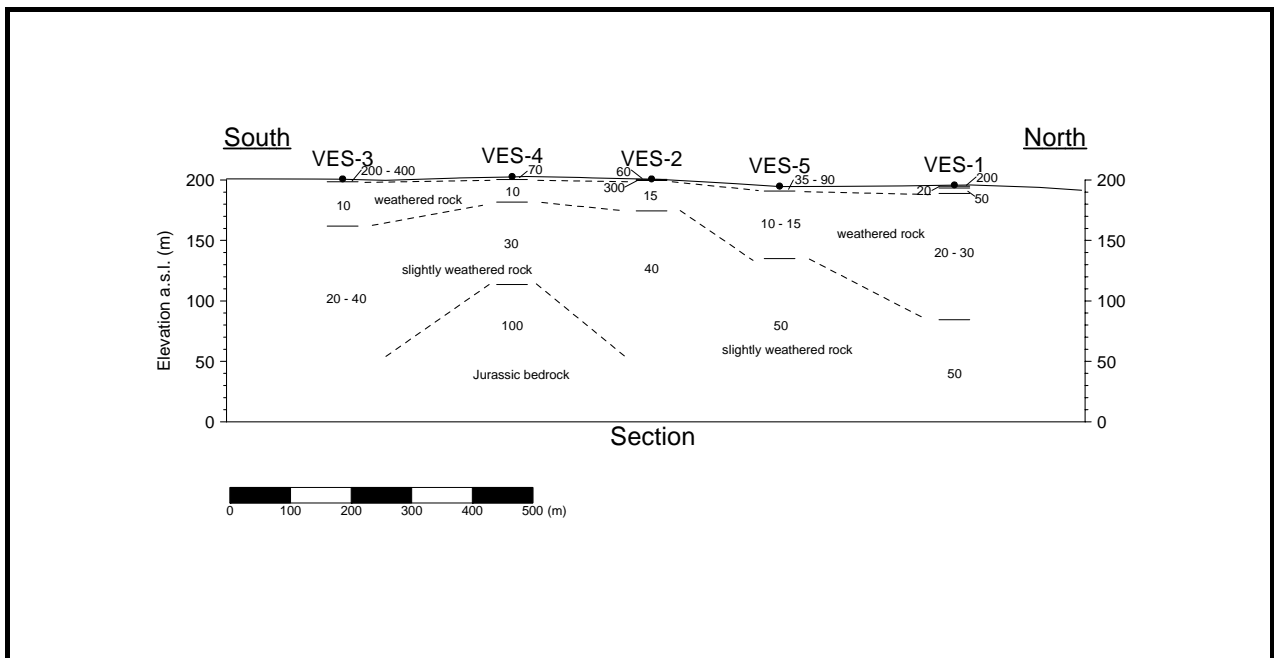


FIGURE A-23 INTERPRETED SECTION FOR VES SURVEY IN LUKENGE

THE STUDY ON WATER SUPPLY IMPROVEMENT IN COAST & DAR ES SALAAM

JICA

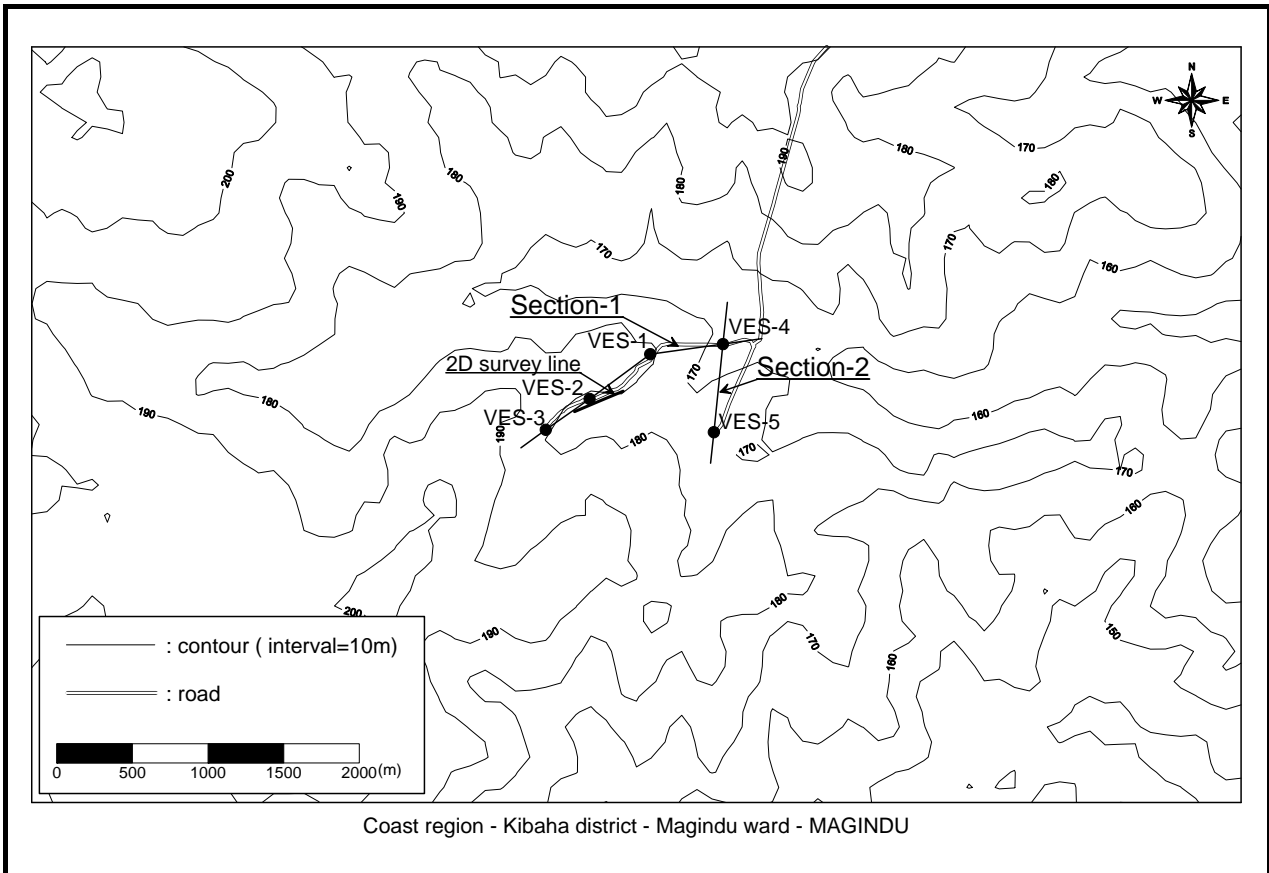


FIGURE A-24 GEOPHYSICAL SURVEY LOCATION IN MAGINDU

THE STUDY ON WATER SUPPLY IMPROVEMENT IN COAST & DAR ES SALAAM

JICA

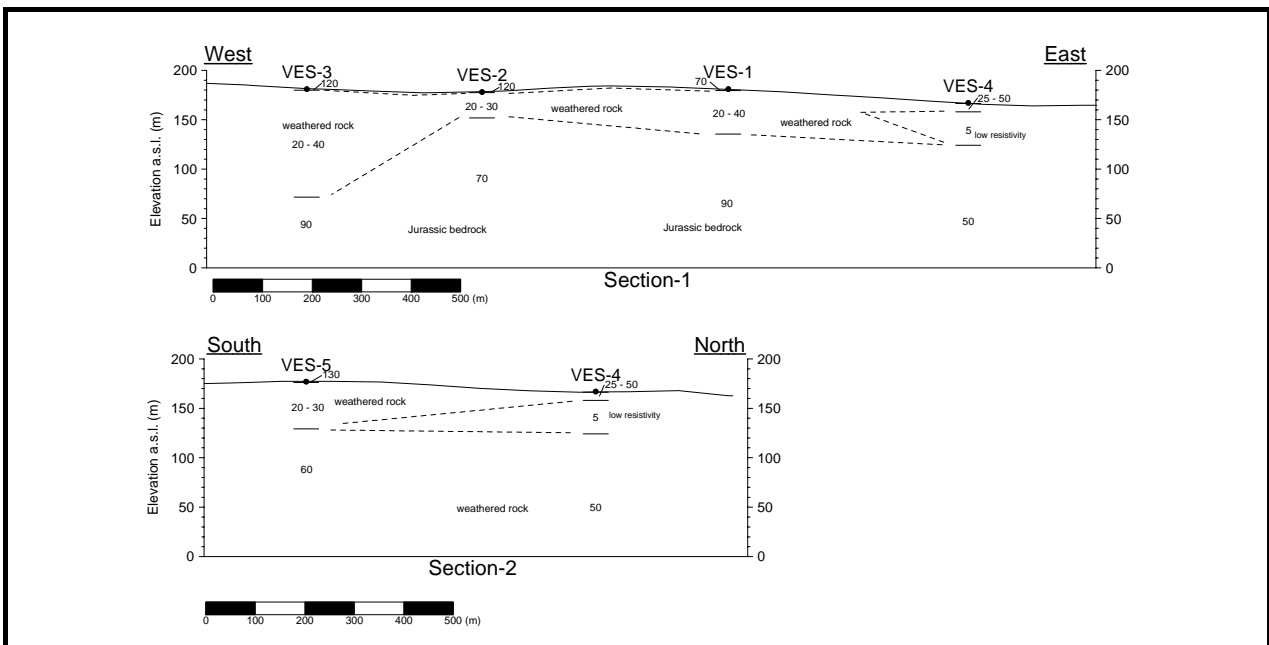


FIGURE A-25 INTERPRETED SECTION FOR VES SURVEY IN MAGINDU

THE STUDY ON WATER SUPPLY IMPROVEMENT IN COAST & DAR ES SALAAM

JICA

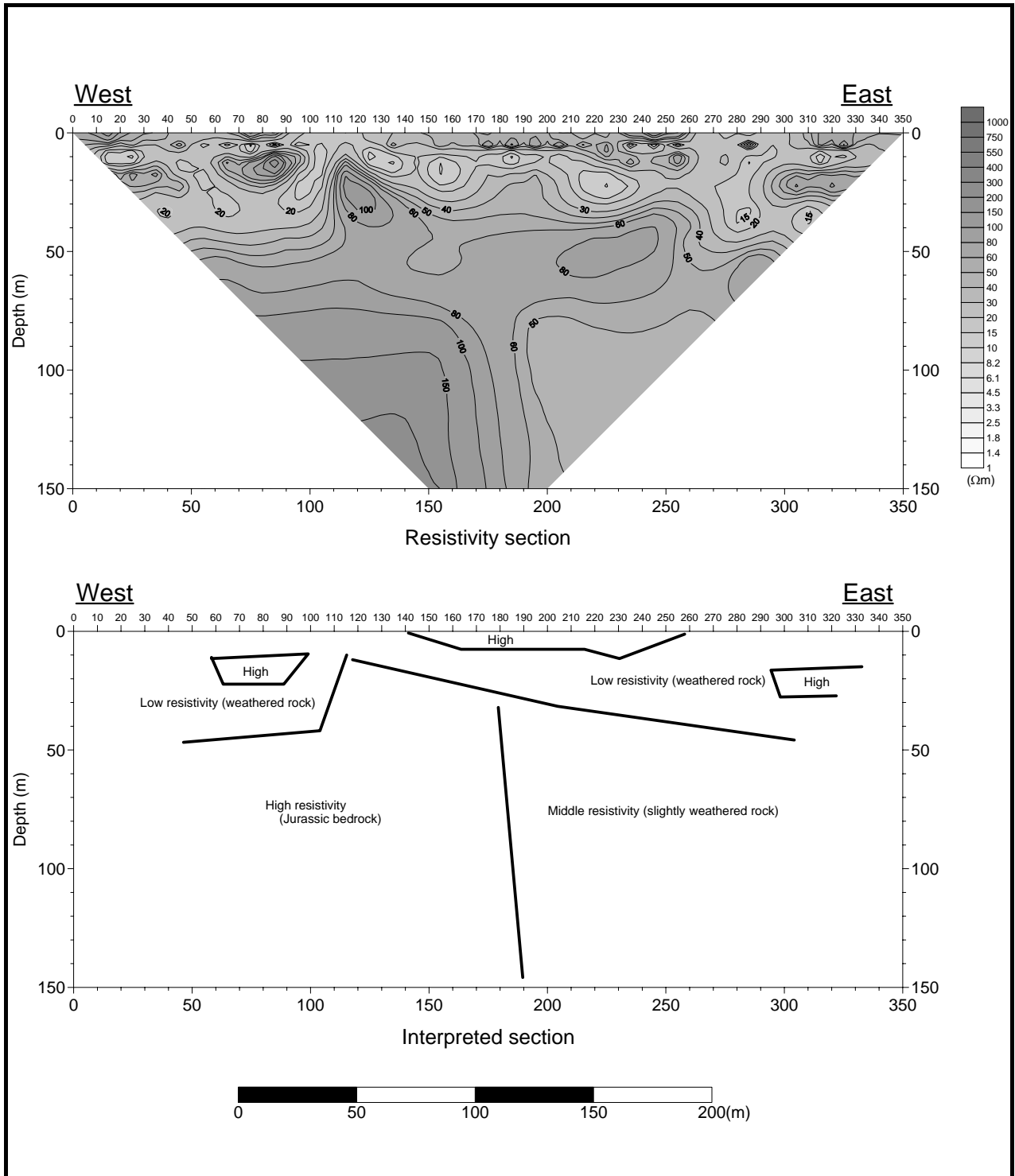


FIGURE A-26 INTERPRETED SECTION FOR 2D IMAGING IN MAGINDU

THE STUDY ON WATER SUPPLY IMPROVEMENT IN COAST & DAR ES SALAAM

JICA

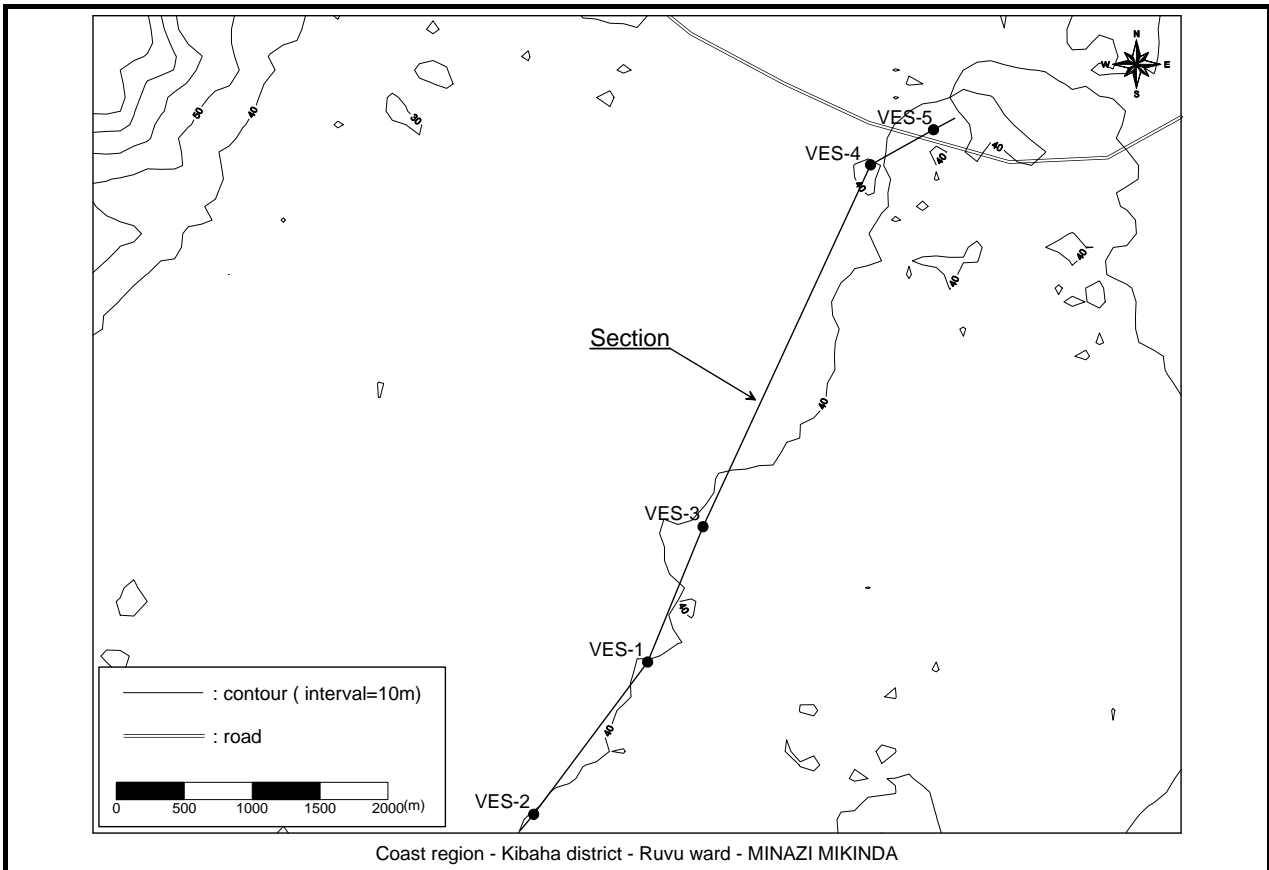


FIGURE A-27 GEOPHYSICAL SURVEY LOCATION IN MINAZI MIKINDA

THE STUDY ON WATER SUPPLY IMPROVEMENT IN COAST & DAR ES SALAAM

JICA

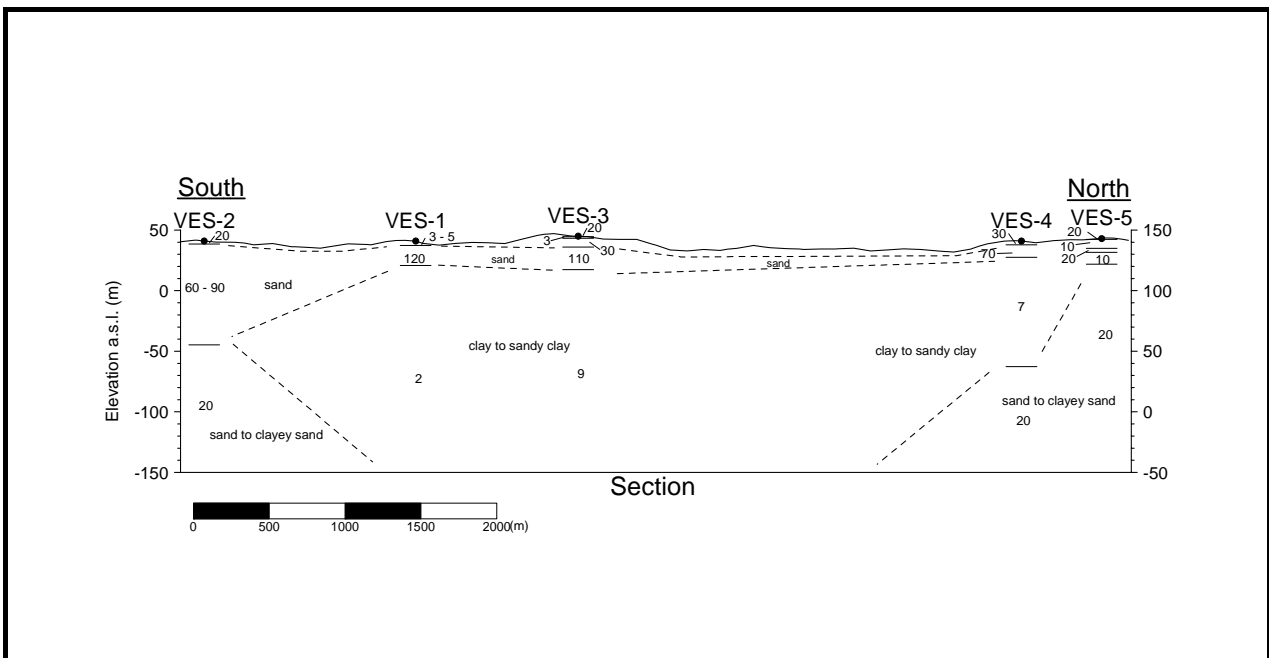


FIGURE A-28 INTERPRETED SECTION FOR VES SURVEY IN MINAZI MIKINDA

THE STUDY ON WATER SUPPLY IMPROVEMENT IN COAST & DAR ES SALAAM

JICA

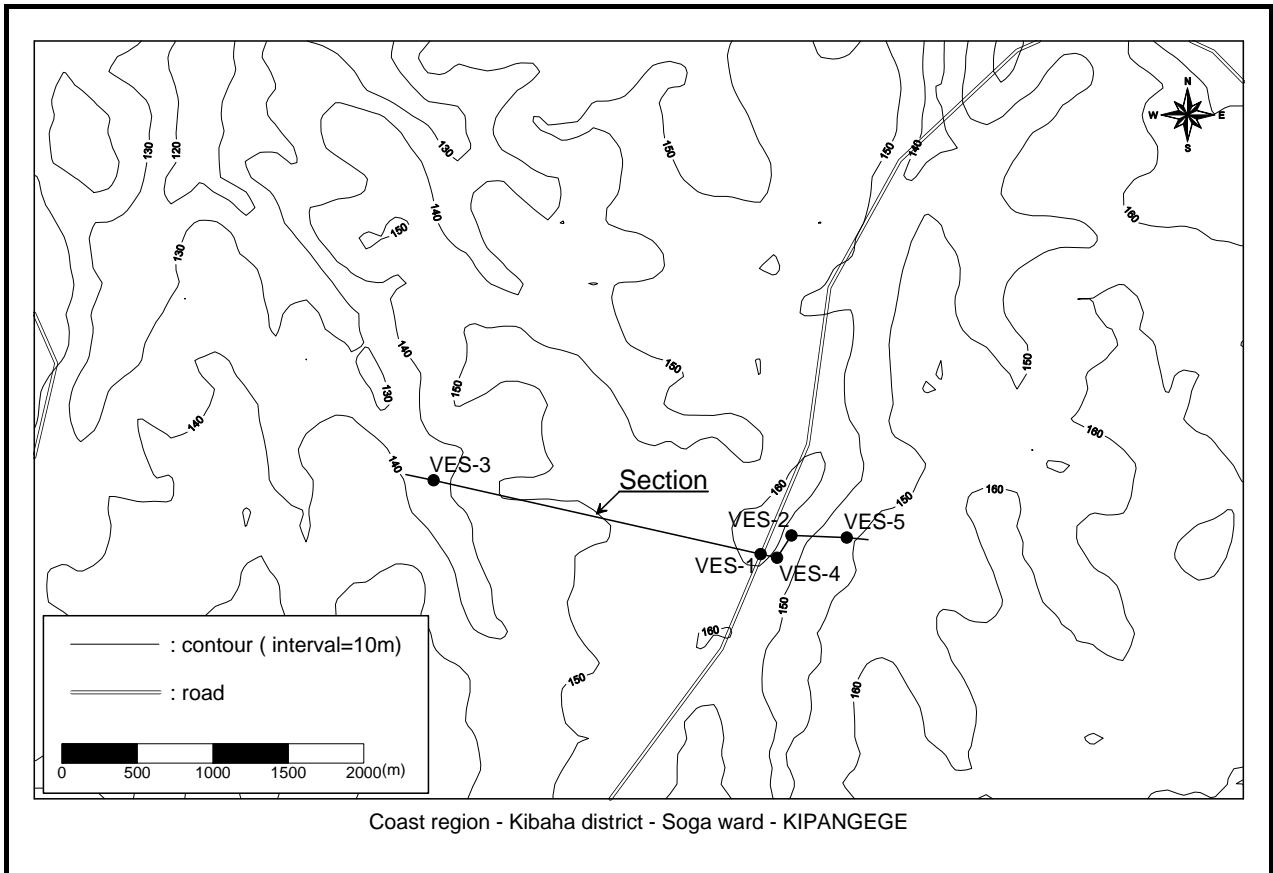


FIGURE A-29 GEOPHYSICAL SURVEY LOCATION IN KIPANGEGE

THE STUDY ON WATER SUPPLY IMPROVEMENT IN COAST & DAR ES SALAAM

JICA

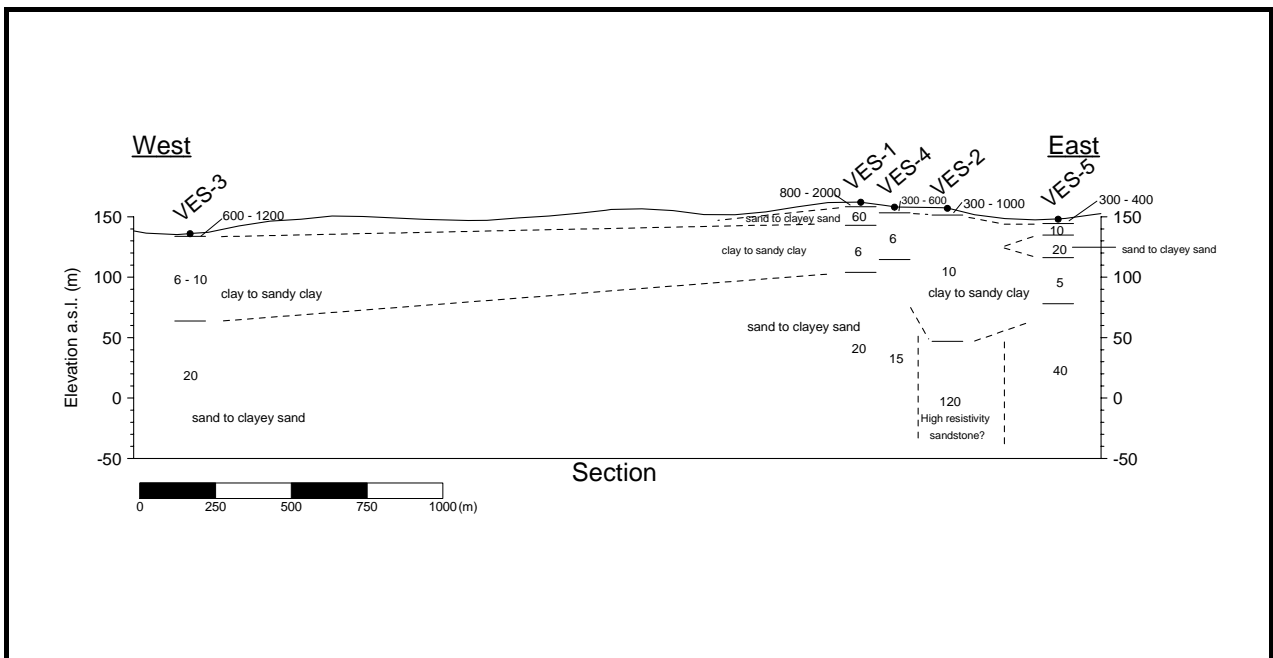


FIGURE A-30 INTERPRETED SECTION FOR VES SURVEY IN KIPANGEGE

THE STUDY ON WATER SUPPLY IMPROVEMENT IN COAST & DAR ES SALAAM

JICA

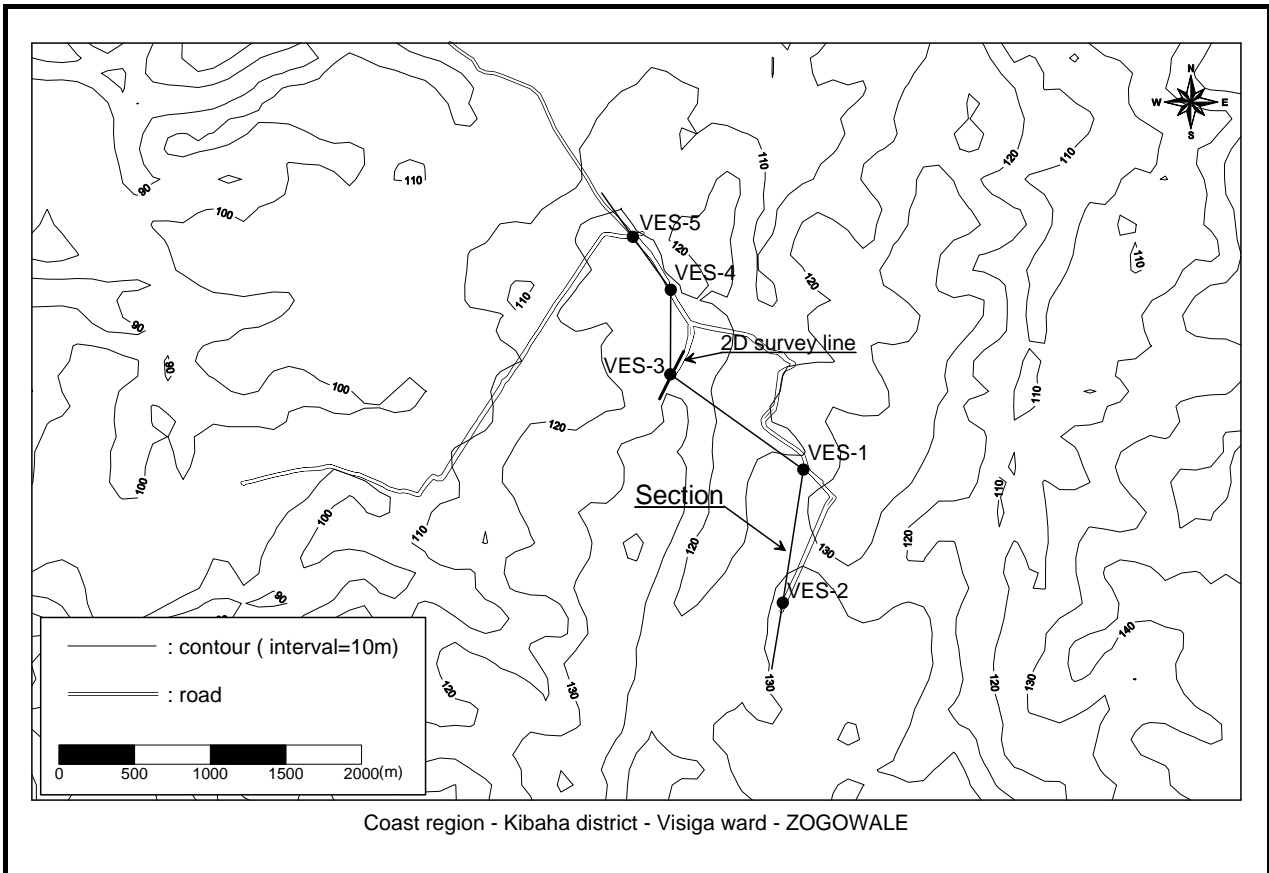


FIGURE A-31 GEOPHYSICAL SURVEY LOCATION IN ZOGOWALE

THE STUDY ON WATER SUPPLY IMPROVEMENT IN COAST & DAR ES SALAAM

JICA

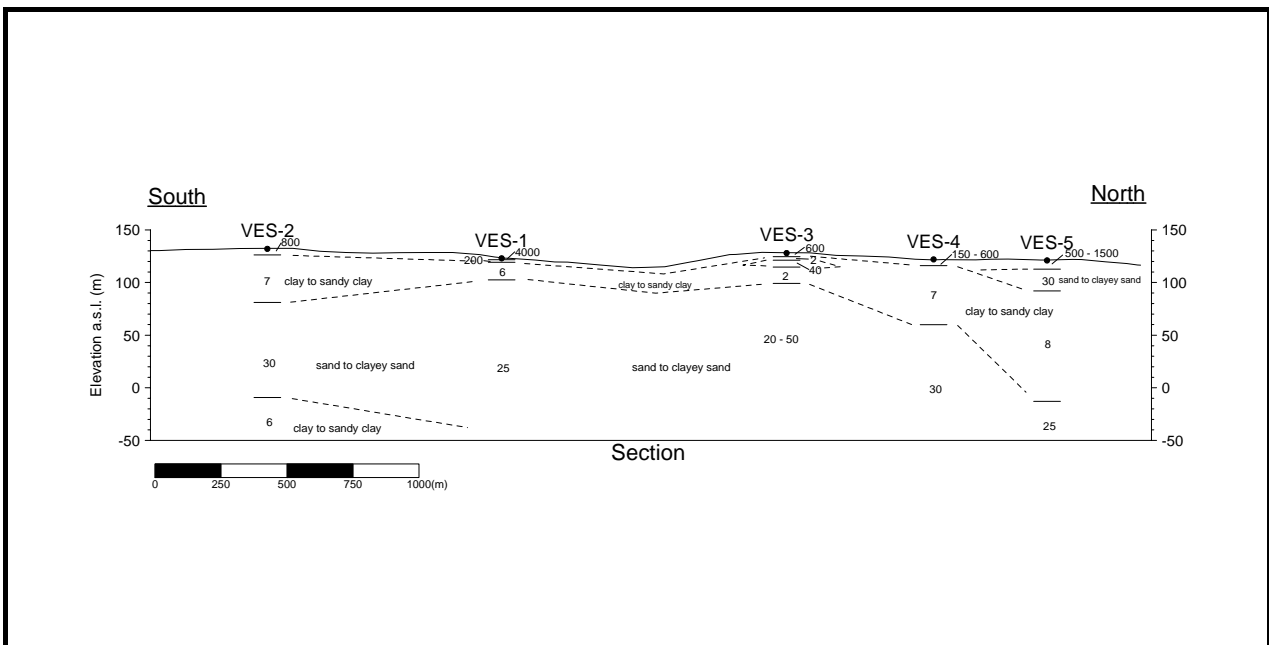


FIGURE A-32 INTERPRETED SECTION FOR VES SURVEY IN ZOGOWALE

THE STUDY ON WATER SUPPLY IMPROVEMENT IN COAST & DAR ES SALAAM

JICA

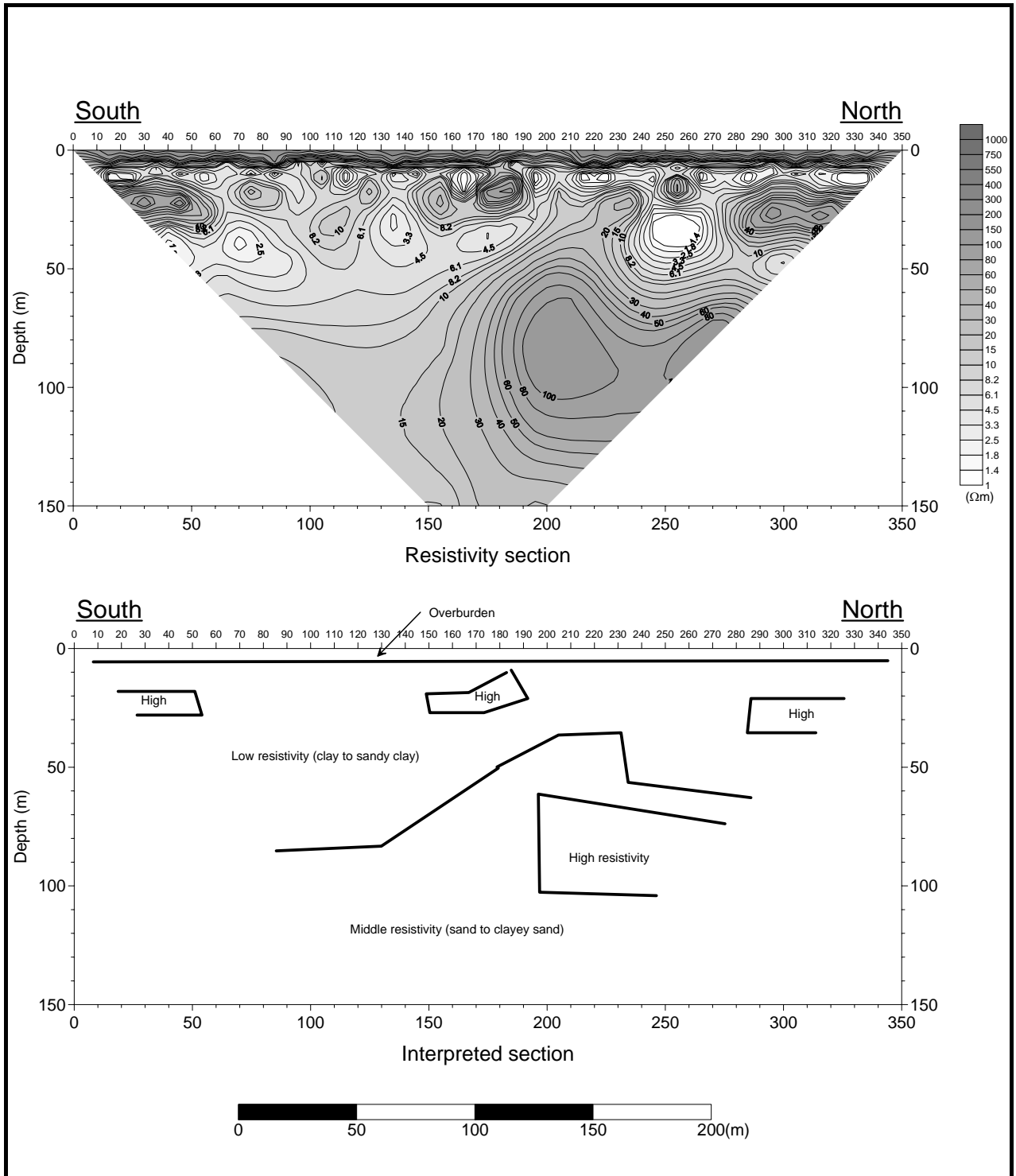


FIGURE A-33 INTERPRETED SECTION FOR 2D IMAGING IN ZOGOWALE

THE STUDY ON WATER SUPPLY IMPROVEMENT IN COAST & DAR ES SALAAM

JICA

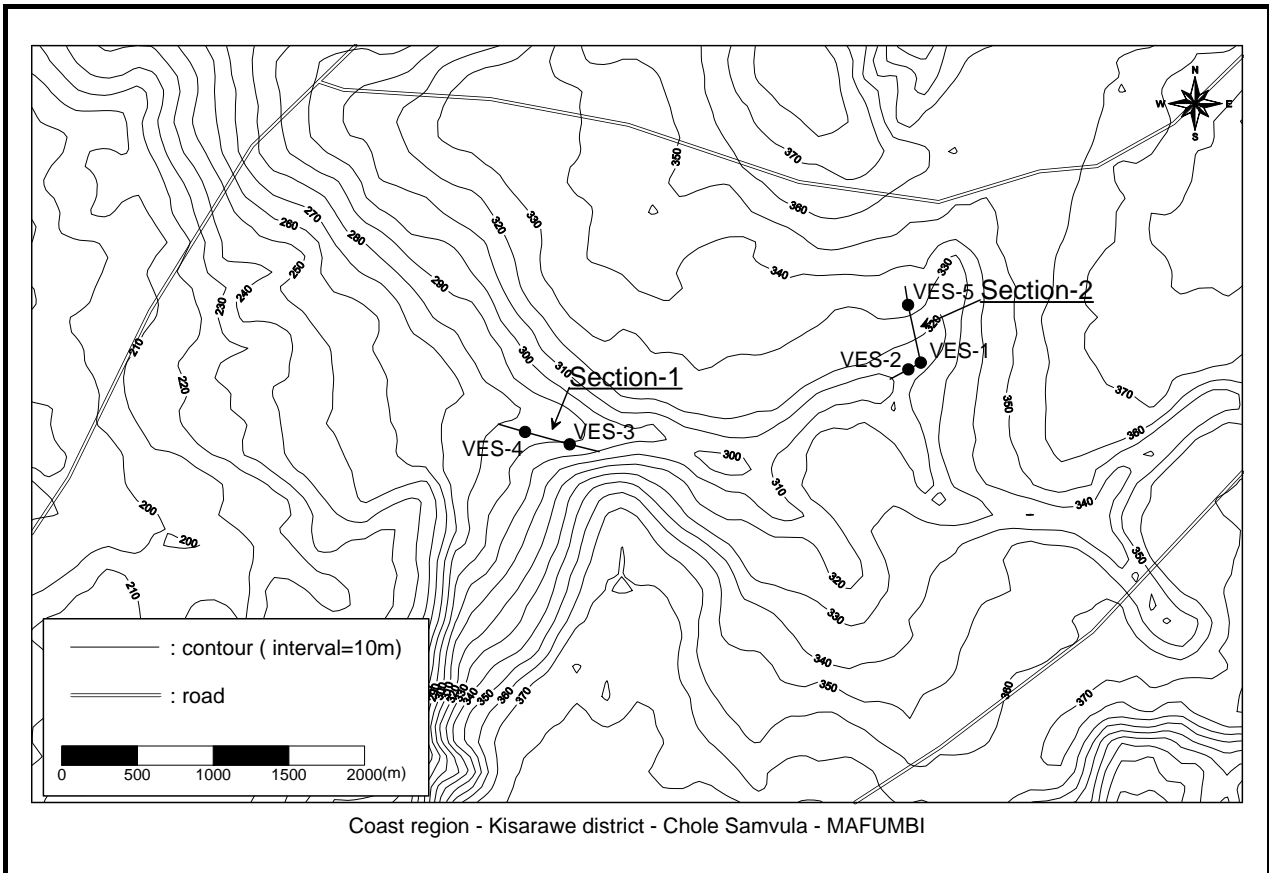


FIGURE A-34 GEOPHYSICAL SURVEY LOCATION IN MAFUMBI

THE STUDY ON WATER SUPPLY IMPROVEMENT IN COAST & DAR ES SALAAM

JICA

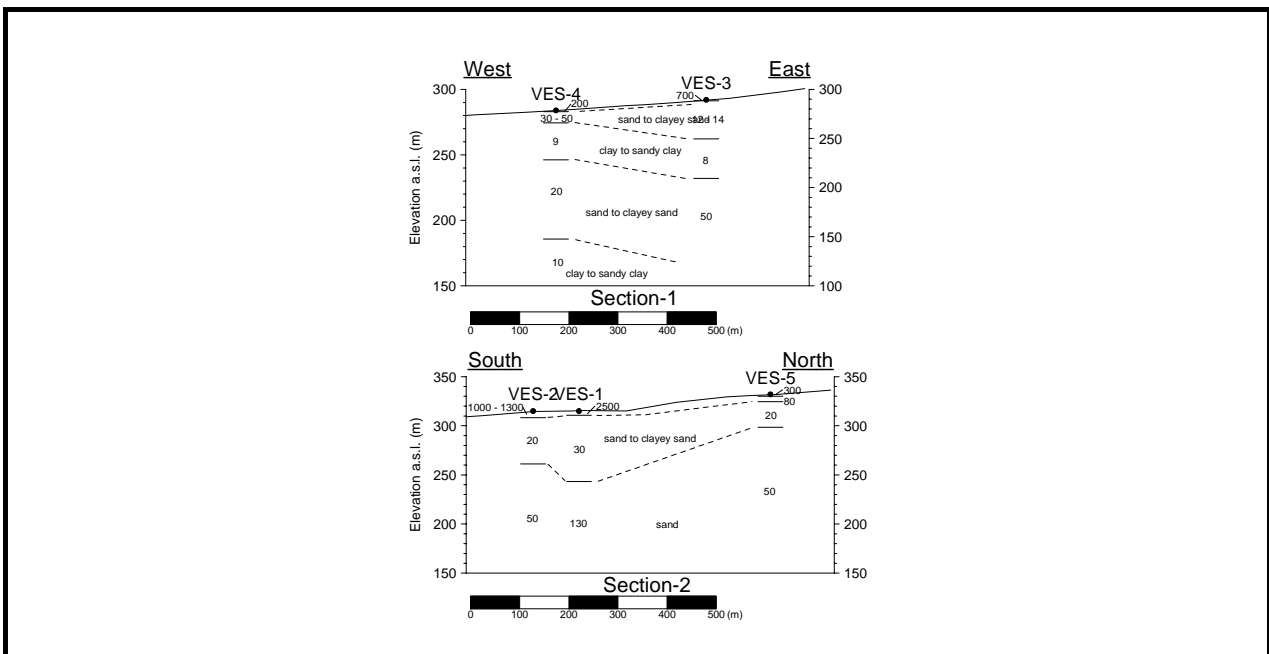


FIGURE A-35 INTERPRETED SECTION FOR VES SURVEY IN MAFUMBI

THE STUDY ON WATER SUPPLY IMPROVEMENT IN COAST & DAR ES SALAAM

JICA

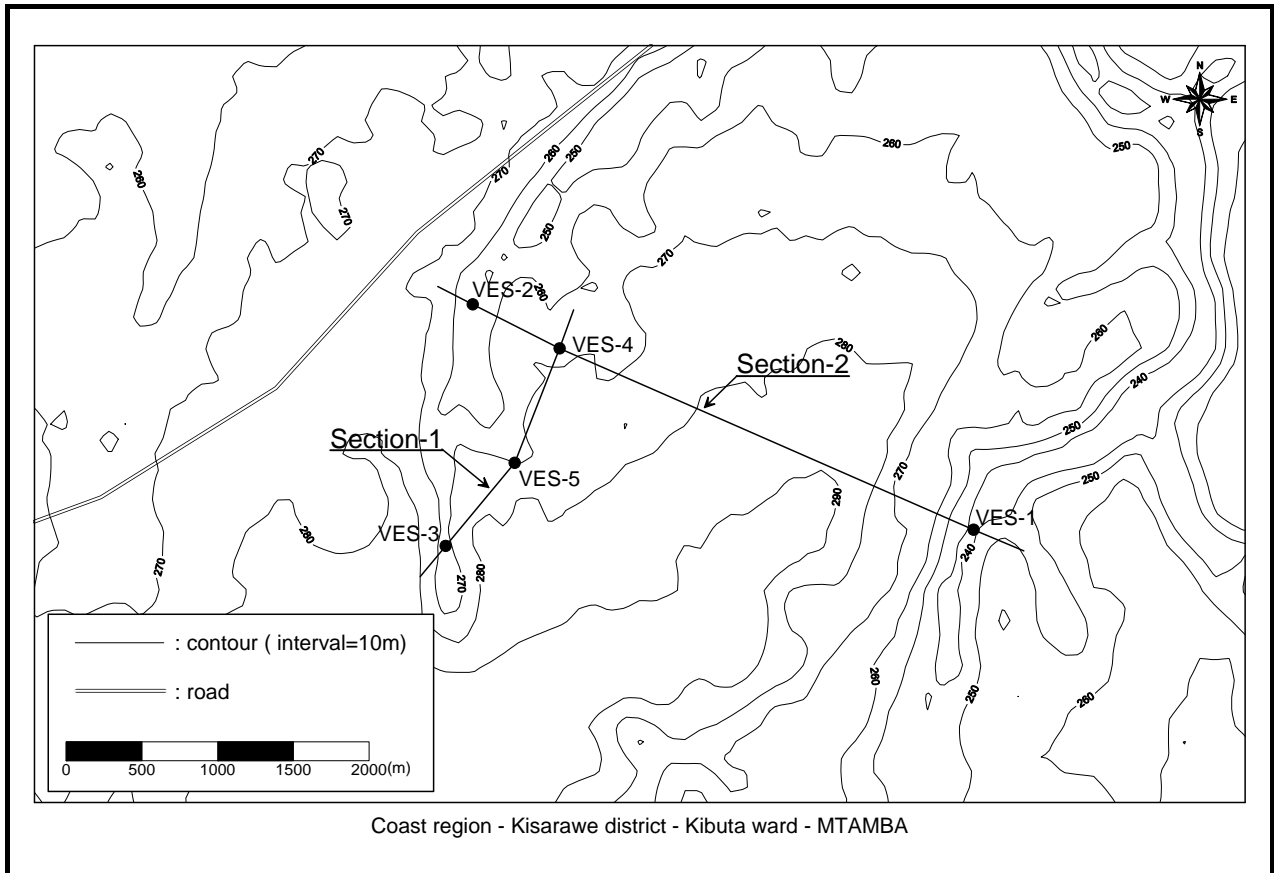


FIGURE A-36 GEOPHYSICAL SURVEY LOCATION IN MTAMBA

THE STUDY ON WATER SUPPLY IMPROVEMENT IN COAST & DAR ES SALAAM

JICA

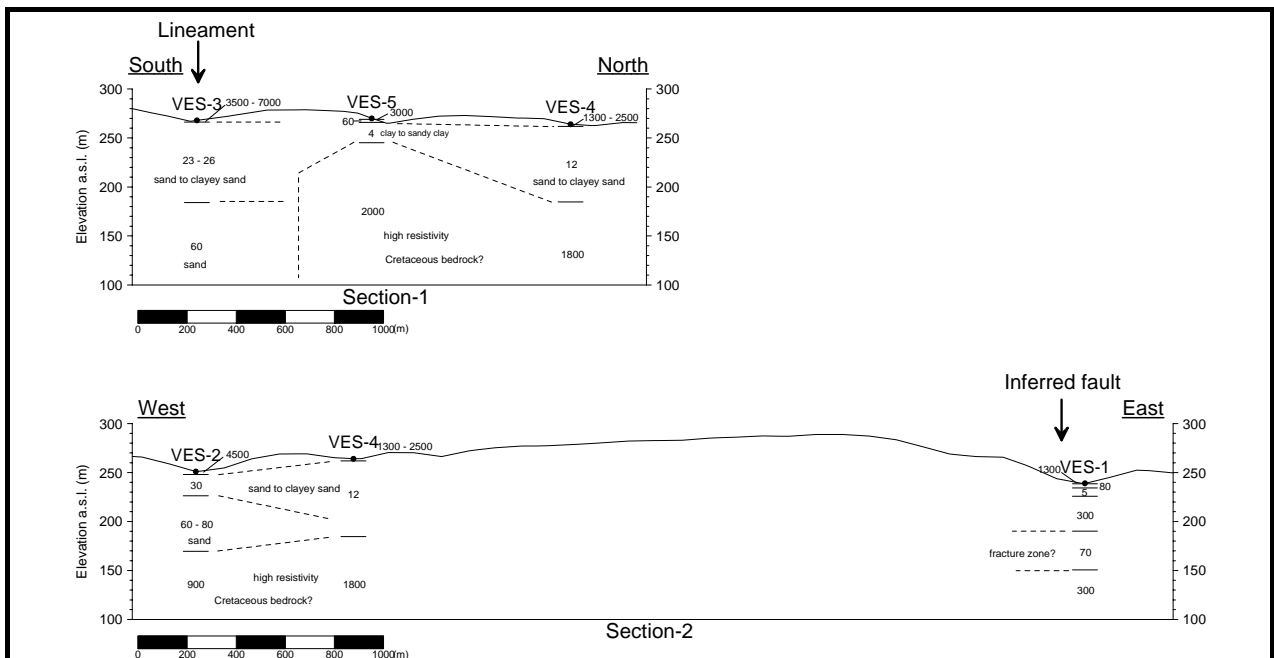


FIGURE A-37 INTERPRETED SECTION FOR VES SURVEY IN MTAMBA

THE STUDY ON WATER SUPPLY IMPROVEMENT IN COAST & DAR ES SALAAM

JICA

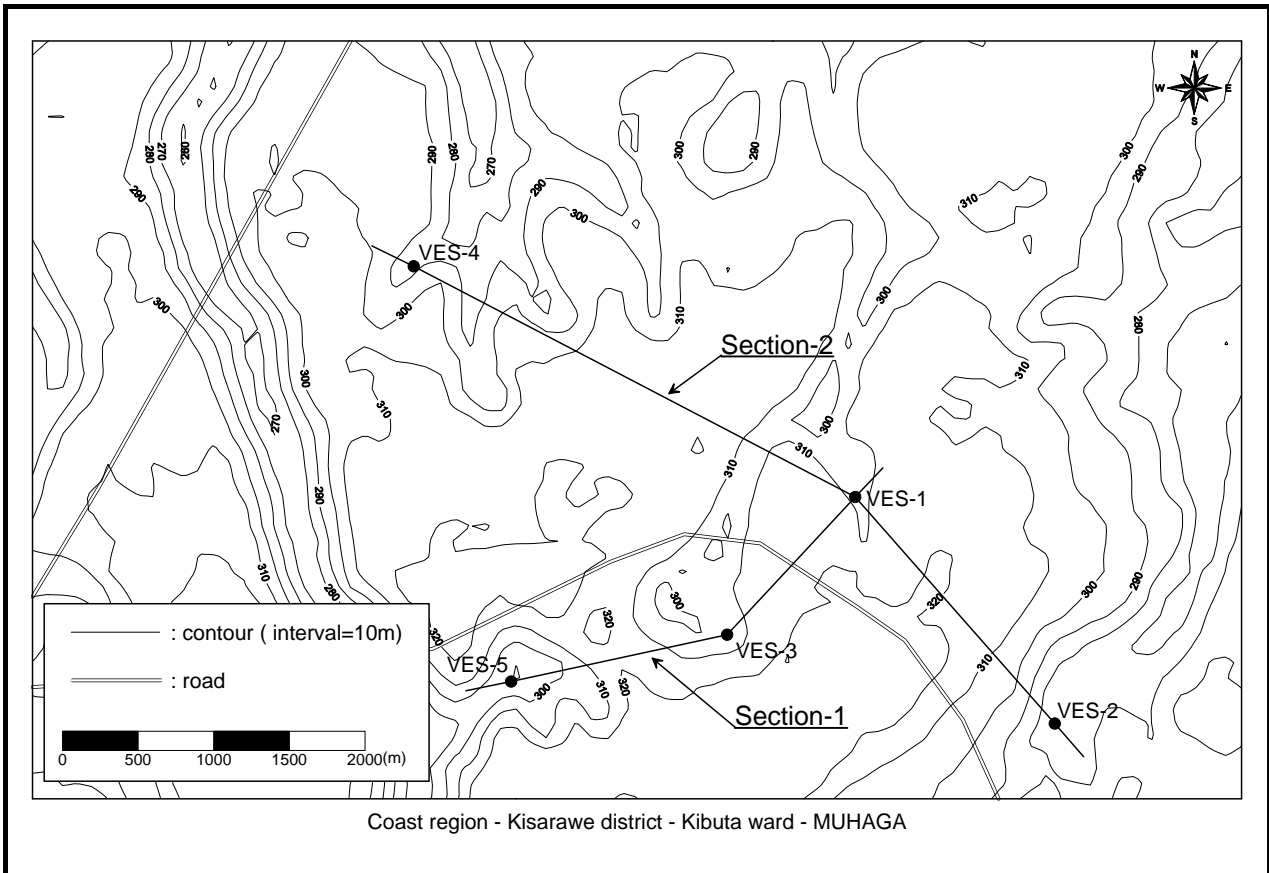


FIGURE A-38 GEOPHYSICAL SURVEY LOCATION IN MUHAGA

THE STUDY ON WATER SUPPLY IMPROVEMENT IN COAST & DAR ES SALAAM

JICA

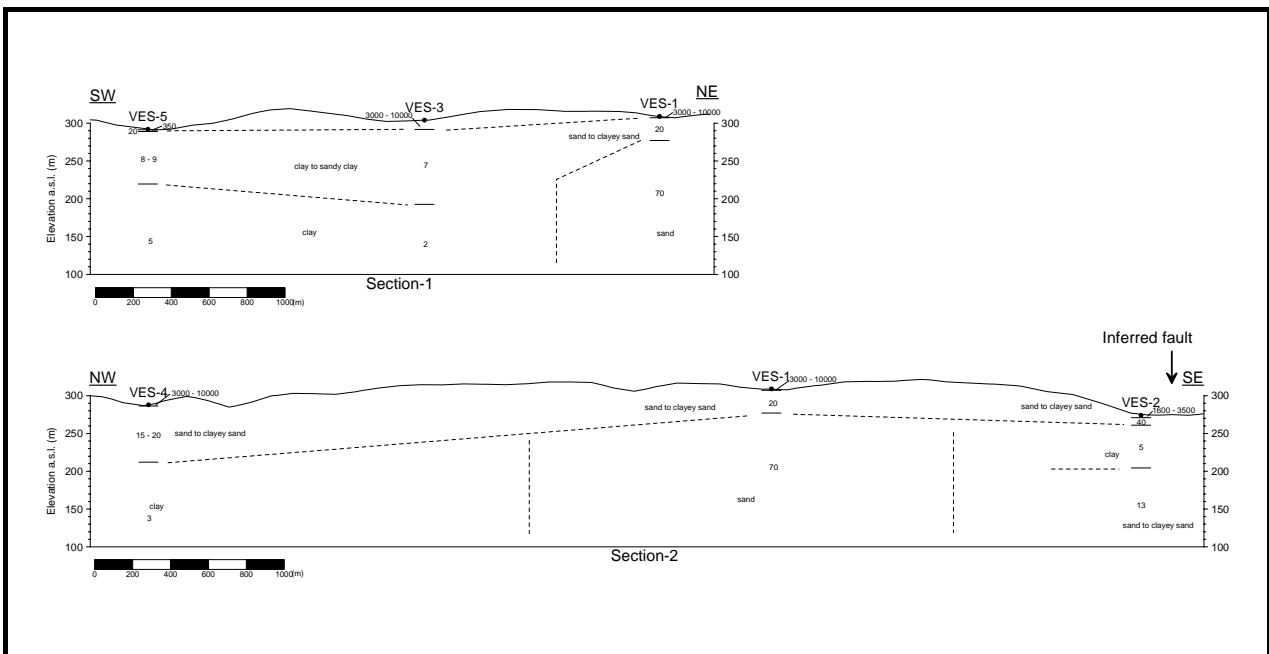


FIGURE A-39 INTERPRETED SECTION FOR VES SURVEY IN MUHAGA

THE STUDY ON WATER SUPPLY IMPROVEMENT IN COAST & DAR ES SALAAM

JICA

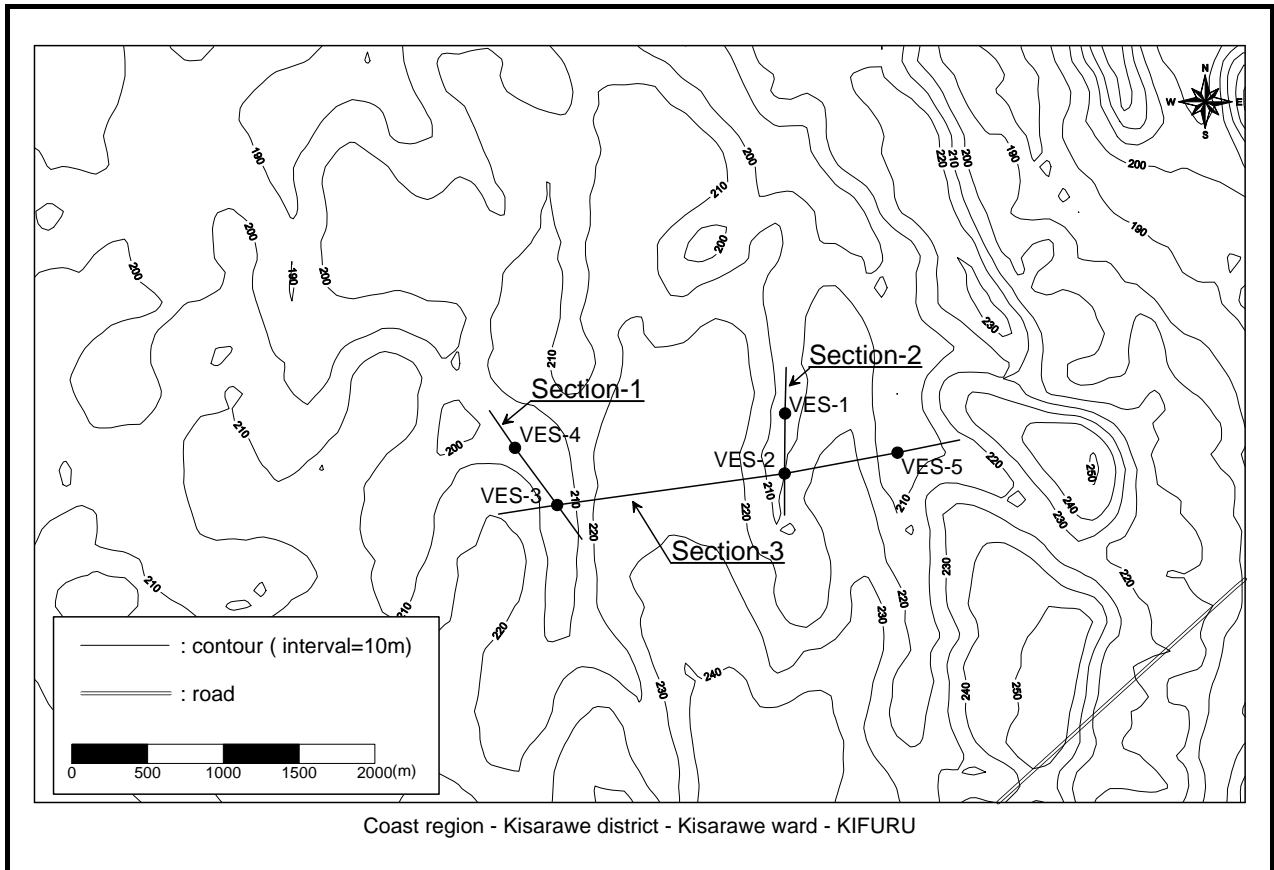


FIGURE A-40 GEOPHYSICAL SURVEY LOCATION IN KIFURU

THE STUDY ON WATER SUPPLY IMPROVEMENT IN COAST & DAR ES SALAAM

JICA

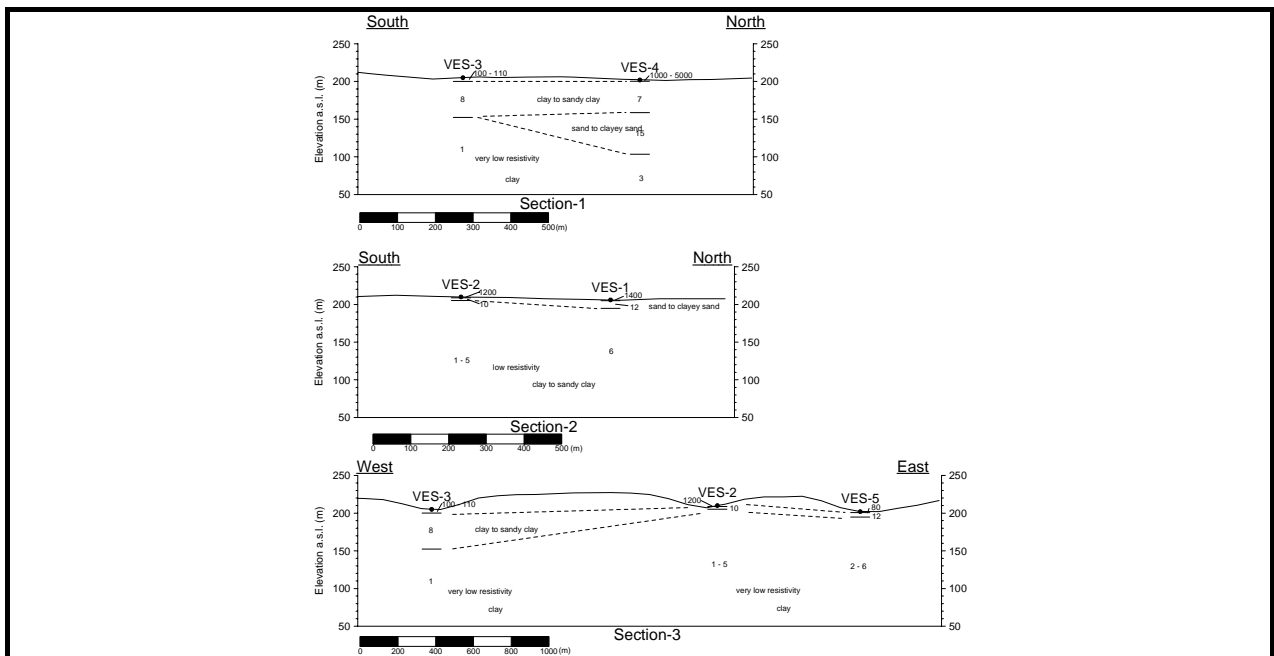


FIGURE A-41 INTERPRETED SECTION FOR VES SURVEY IN KIFURU

THE STUDY ON WATER SUPPLY IMPROVEMENT IN COAST & DAR ES SALAAM

JICA

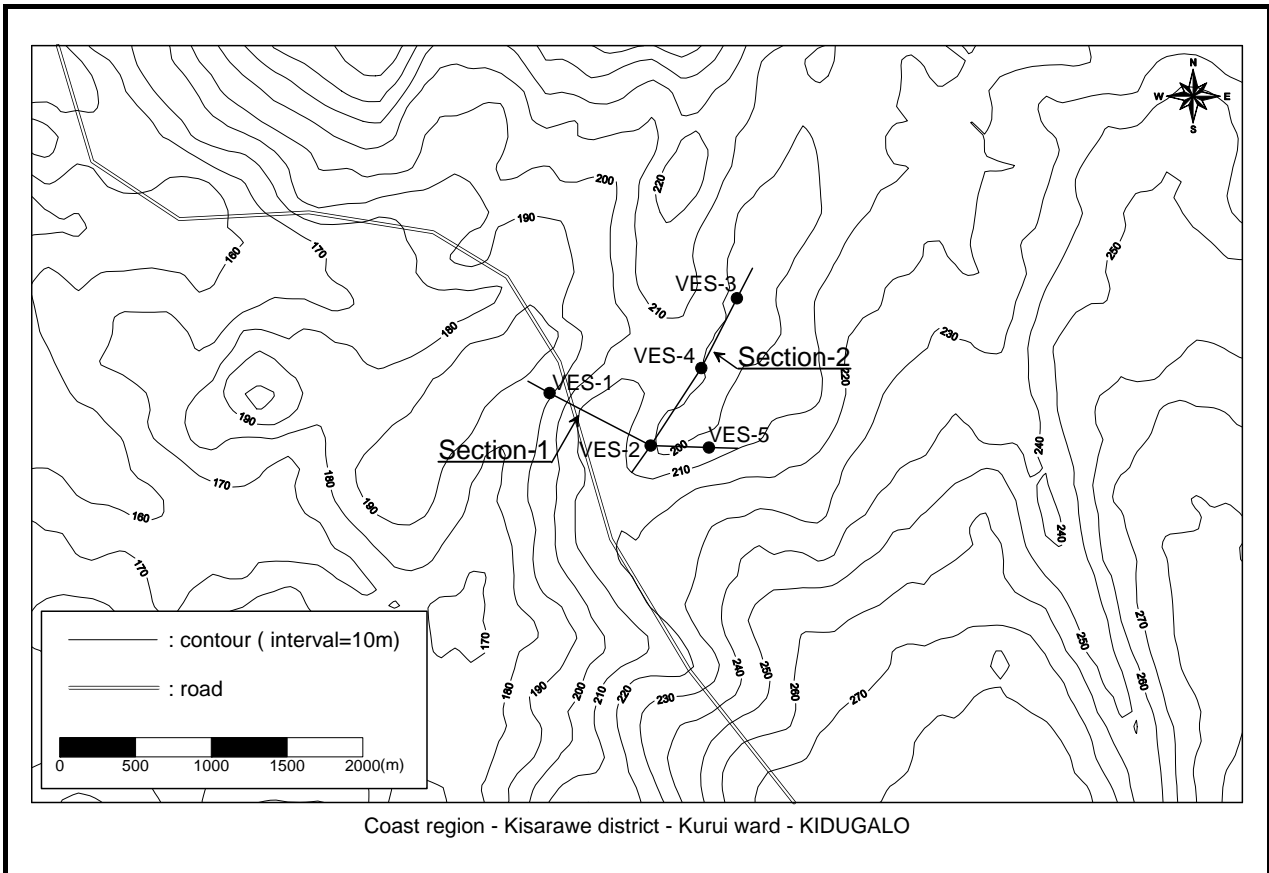


FIGURE A-42 GEOPHYSICAL SURVEY LOCATION IN KIDUGALO

THE STUDY ON WATER SUPPLY IMPROVEMENT IN COAST & DAR ES SALAAM

JICA

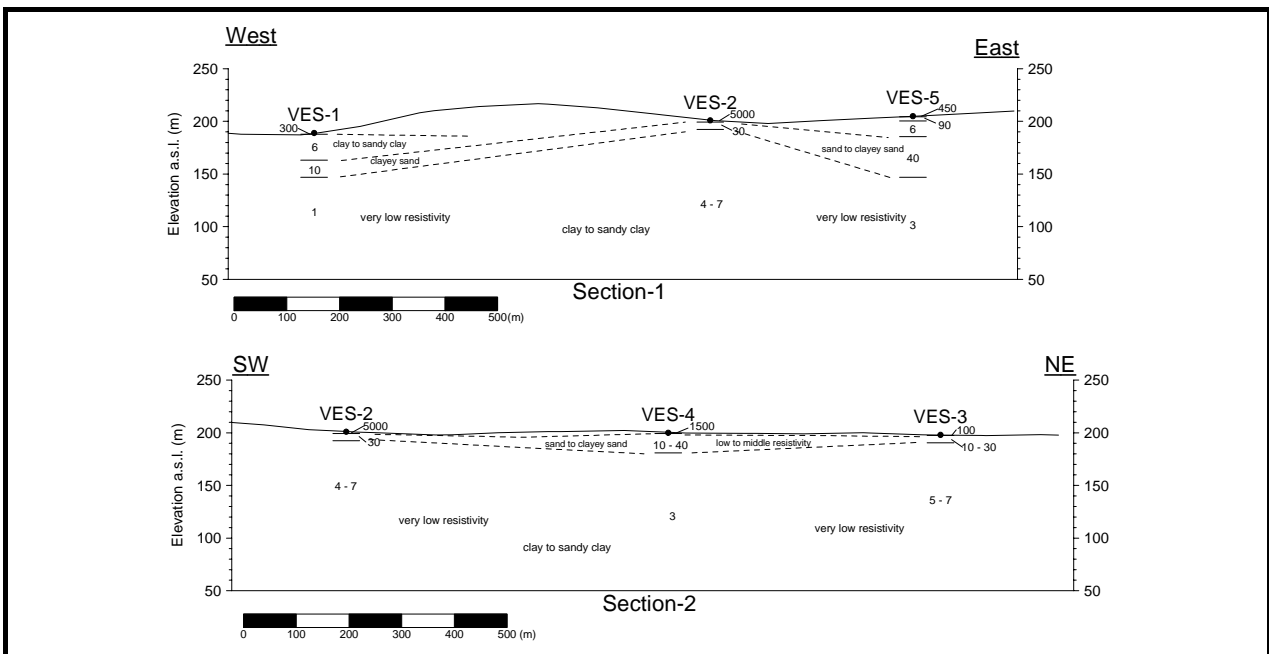


FIGURE A-43 INTERPRETED SECTION FOR VES SURVEY IN KIDUGALO

THE STUDY ON WATER SUPPLY IMPROVEMENT IN COAST & DAR ES SALAAM

JICA

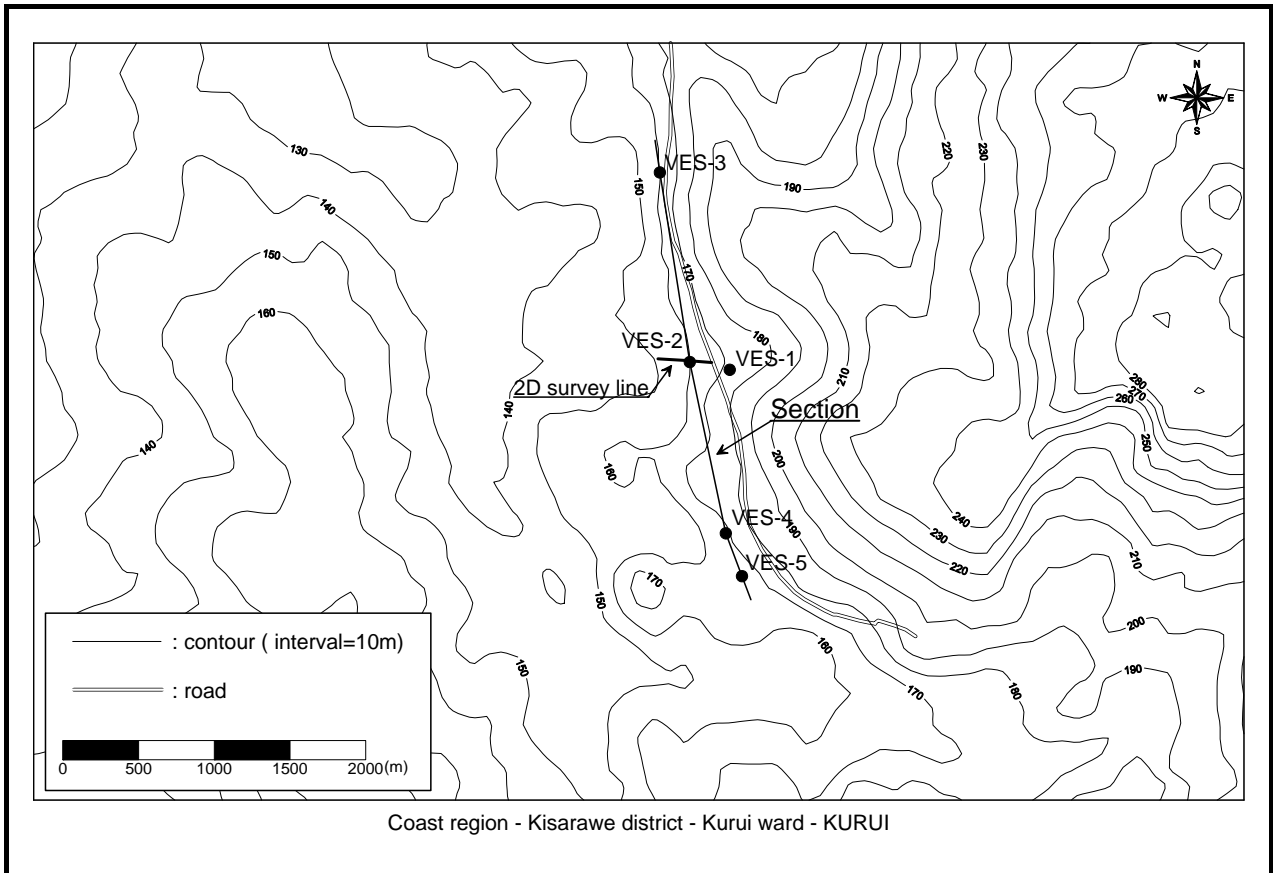


FIGURE A-44 GEOPHYSICAL SURVEY LOCATION IN KURUI

THE STUDY ON WATER SUPPLY IMPROVEMENT IN COAST & DAR ES SALAAM

JICA

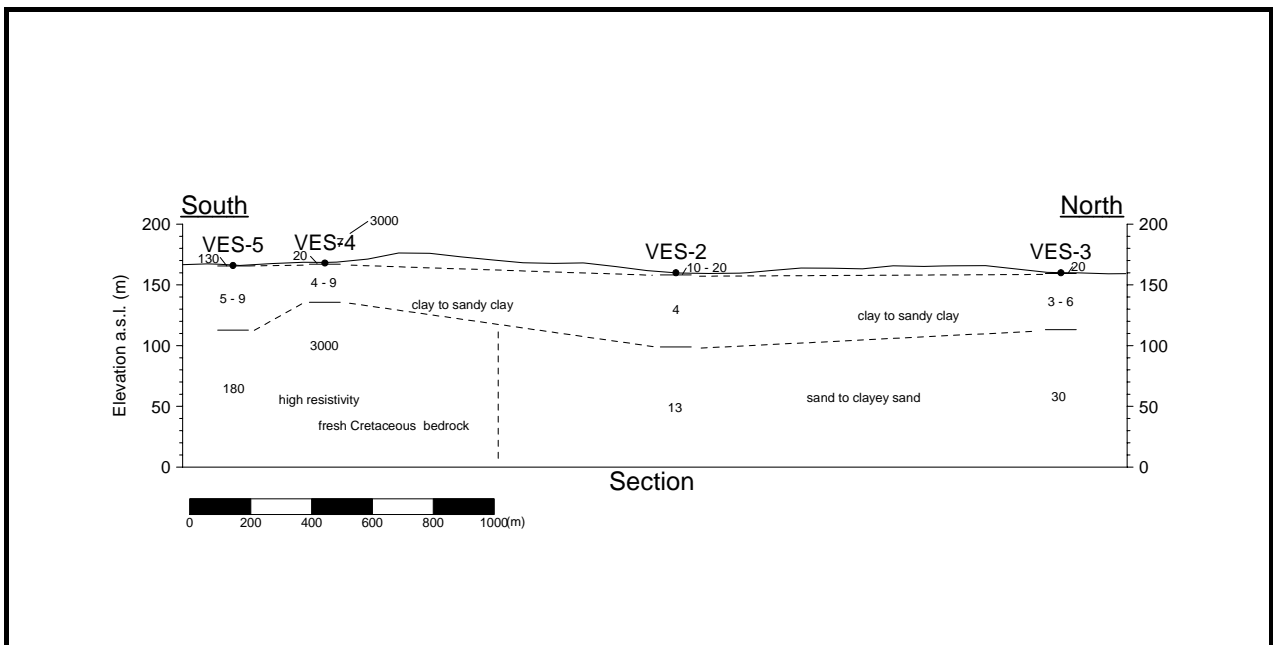


FIGURE A-45 INTERPRETED SECTION FOR VES SURVEY IN KURUI

THE STUDY ON WATER SUPPLY IMPROVEMENT IN COAST & DAR ES SALAAM

JICA

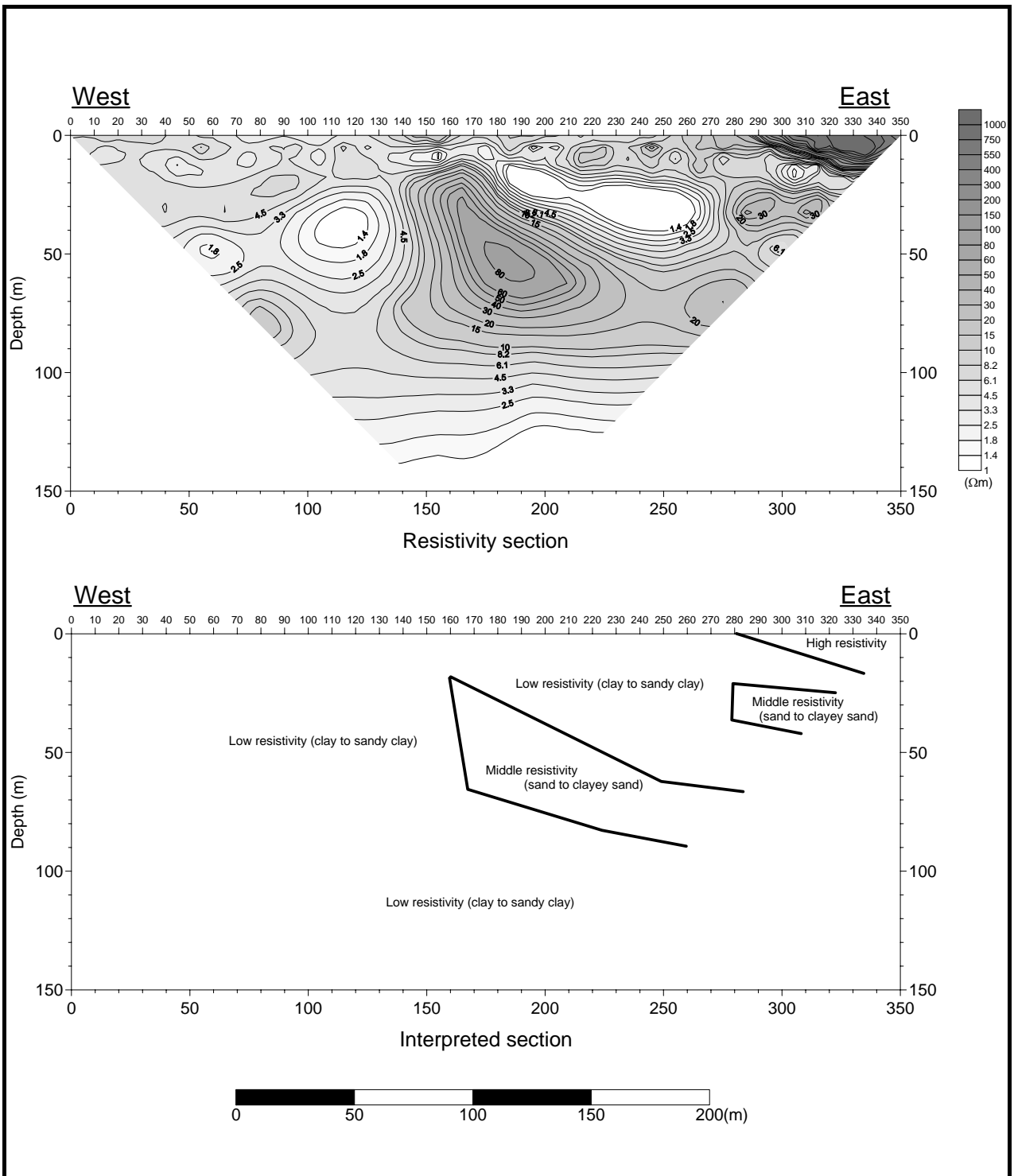


FIGURE A-46 INTERPRETED SECTION FOR 2D IMAGING IN KURUI

THE STUDY ON WATER SUPPLY IMPROVEMENT IN COAST & DAR ES SALAAM

JICA

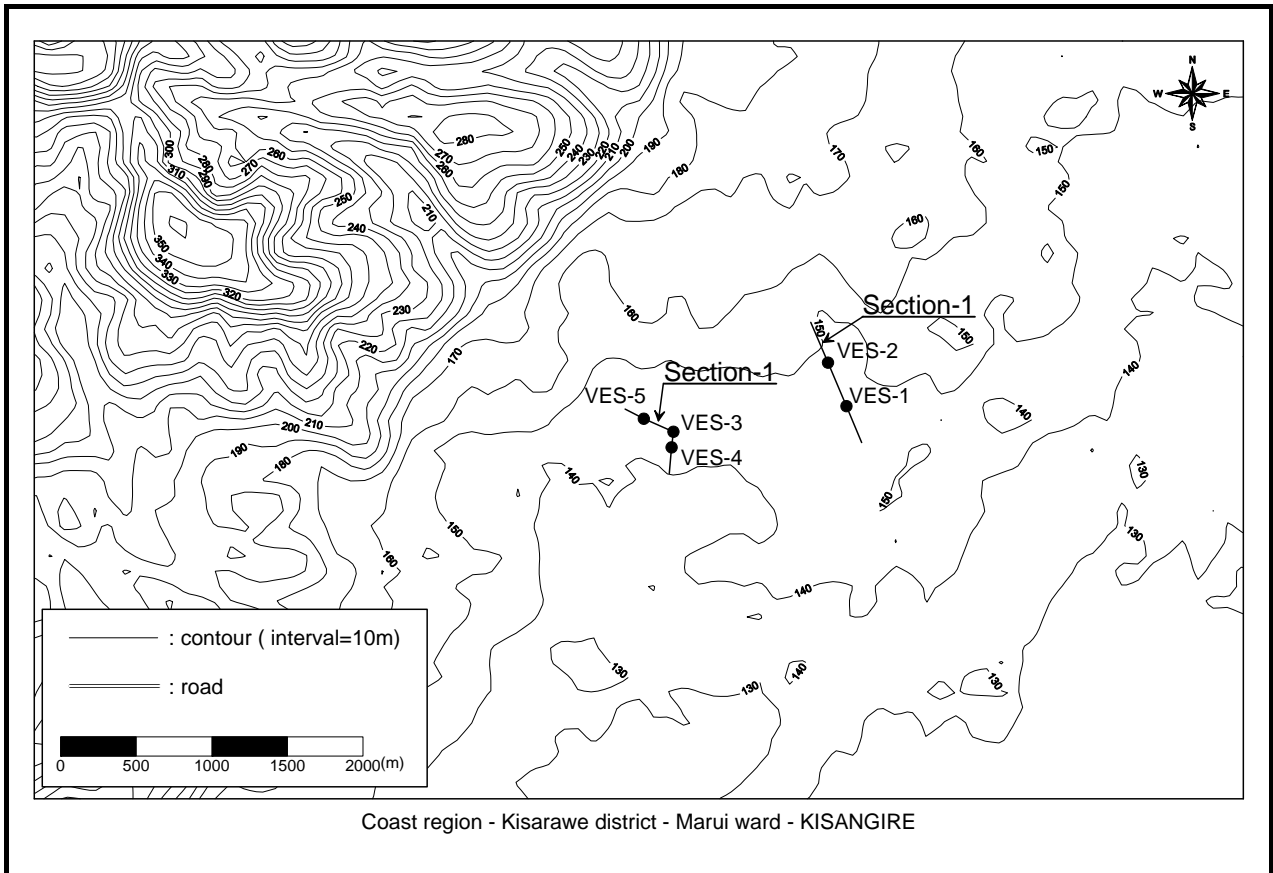


FIGURE A-47 GEOPHYSICAL SURVEY LOCATION IN KISANGIRE

THE STUDY ON WATER SUPPLY IMPROVEMENT IN COAST & DAR ES SALAAM

JICA

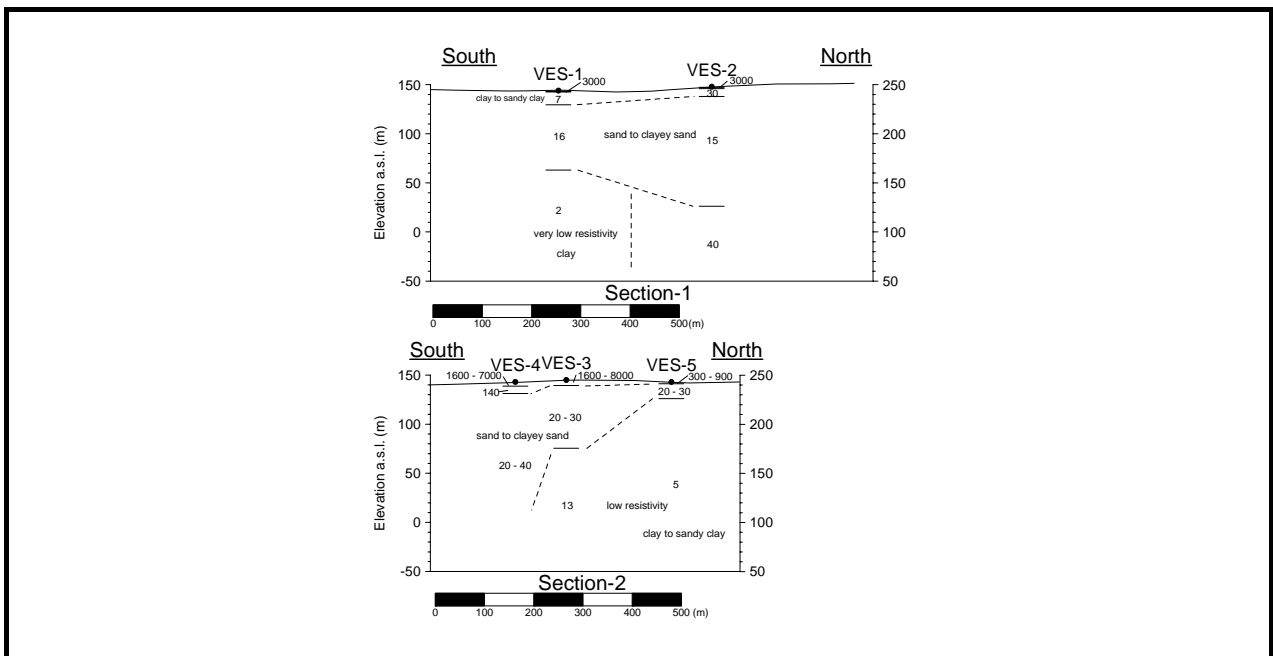


FIGURE A-48 INTERPRETED SECTION FOR VES SURVEY IN KISANGIRE

THE STUDY ON WATER SUPPLY IMPROVEMENT IN COAST & DAR ES SALAAM

JICA

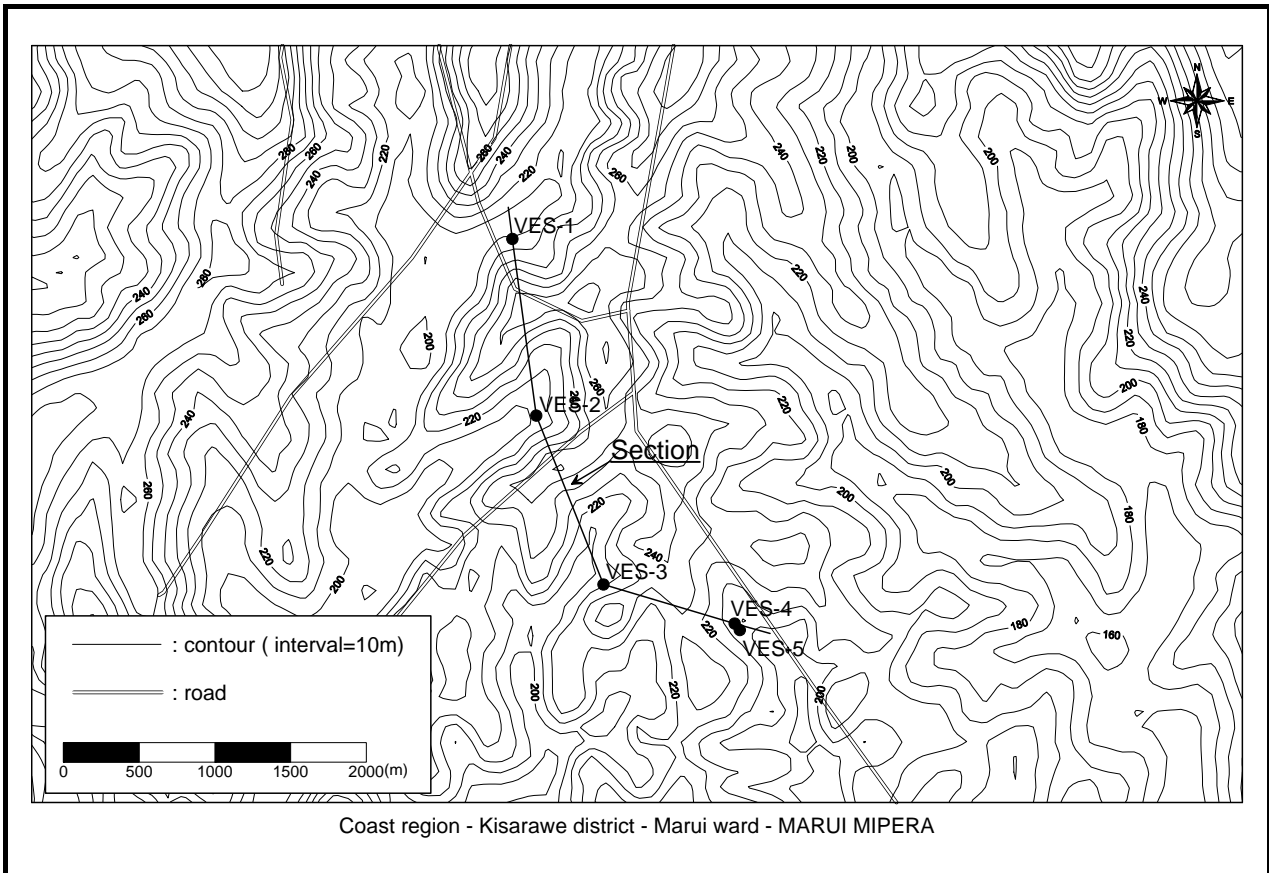


FIGURE A-49 GEOPHYSICAL SURVEY LOCATION IN MARUI MIPERA

THE STUDY ON WATER SUPPLY IMPROVEMENT IN COAST & DAR ES SALAAM

JICA

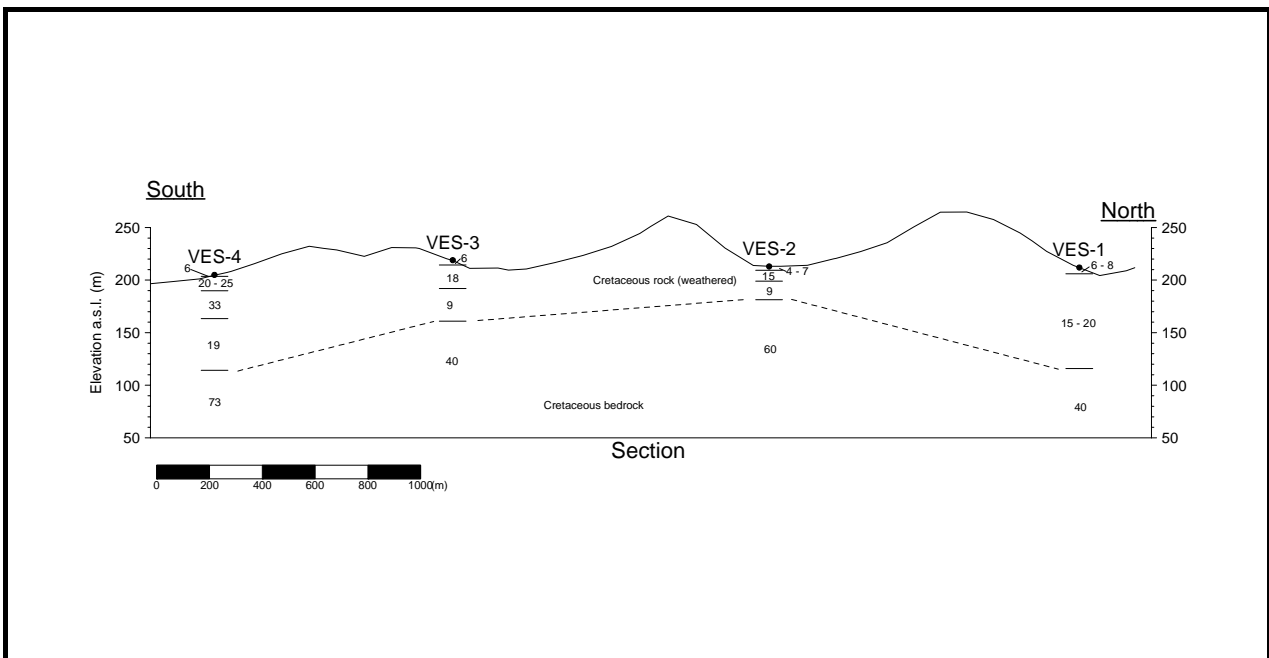


FIGURE A-50 INTERPRETED SECTION FOR VES SURVEY IN MARUI MIPERA

THE STUDY ON WATER SUPPLY IMPROVEMENT IN COAST & DAR ES SALAAM

JICA

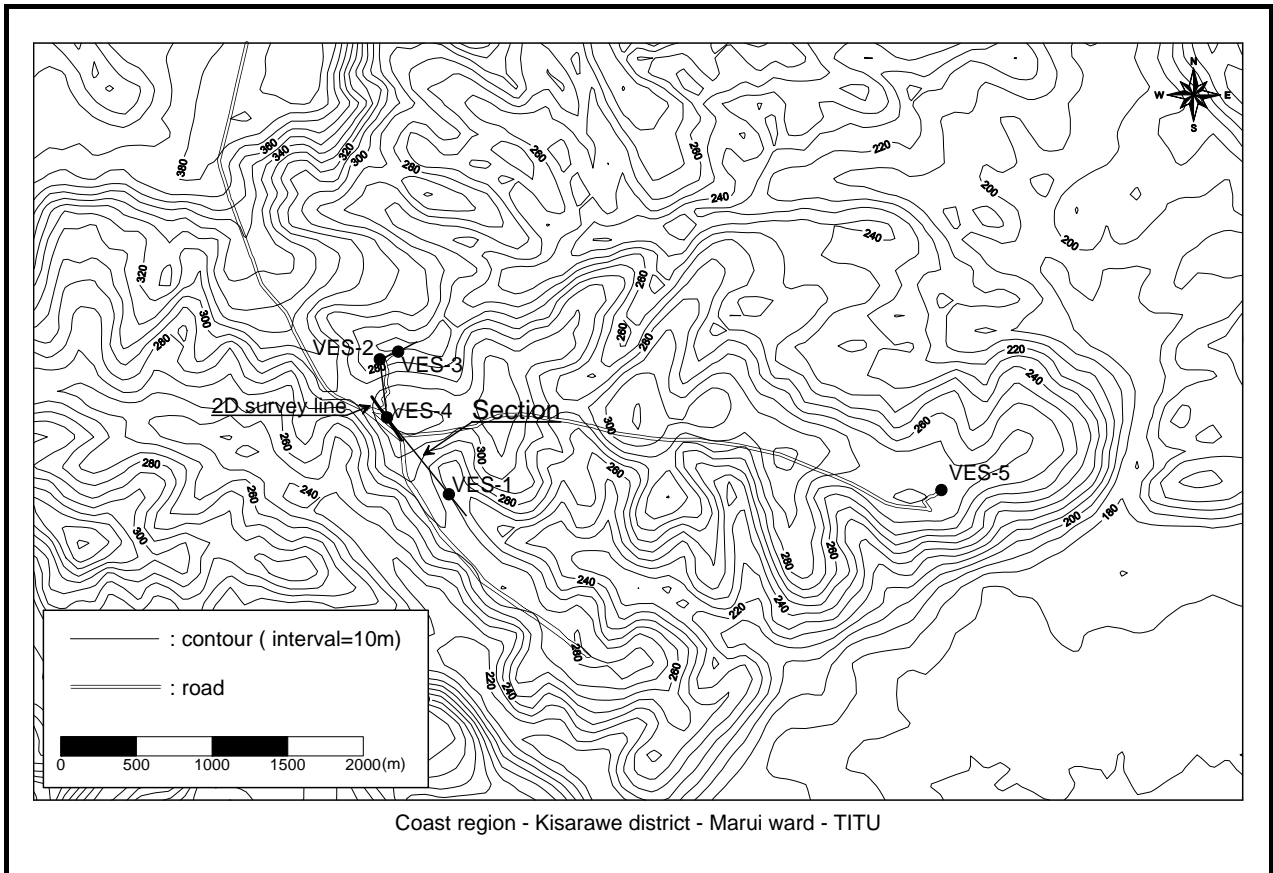


FIGURE A-51 GEOPHYSICAL SURVEY LOCATION IN TITU

THE STUDY ON WATER SUPPLY IMPROVEMENT IN COAST & DAR ES SALAAM

JICA

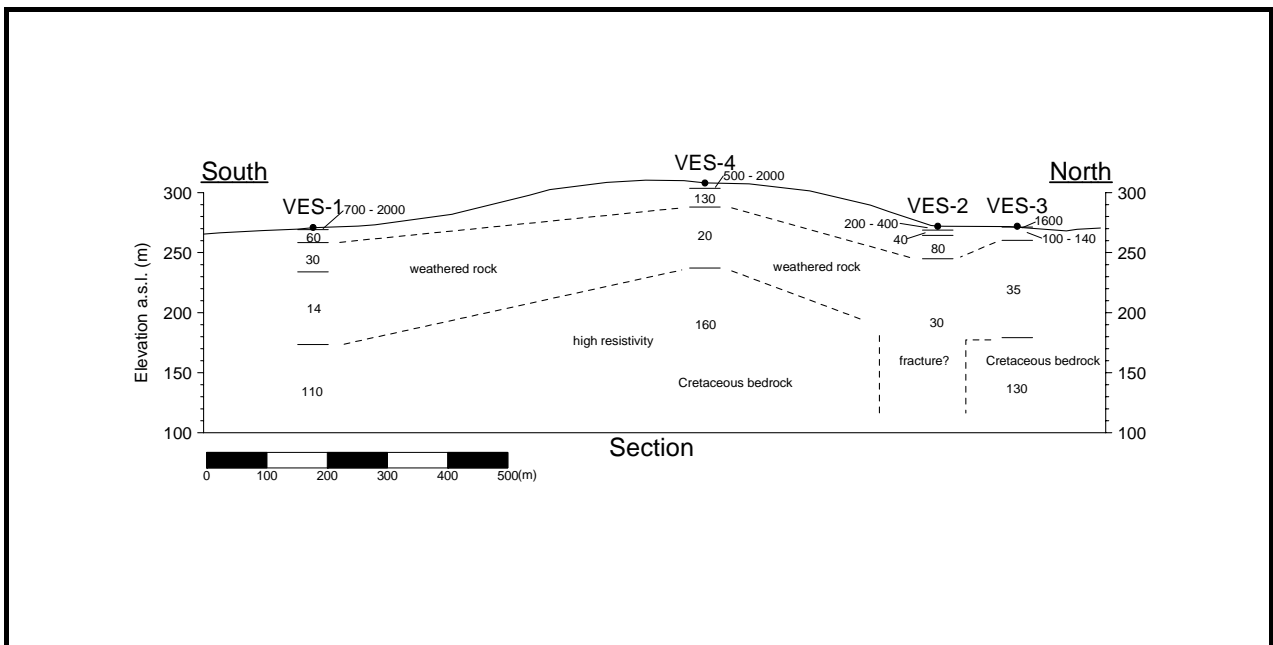


FIGURE A-52 INTERPRETED SECTION FOR VES SURVEY-4 IN TITU

THE STUDY ON WATER SUPPLY IMPROVEMENT IN COAST & DAR ES SALAAM

JICA

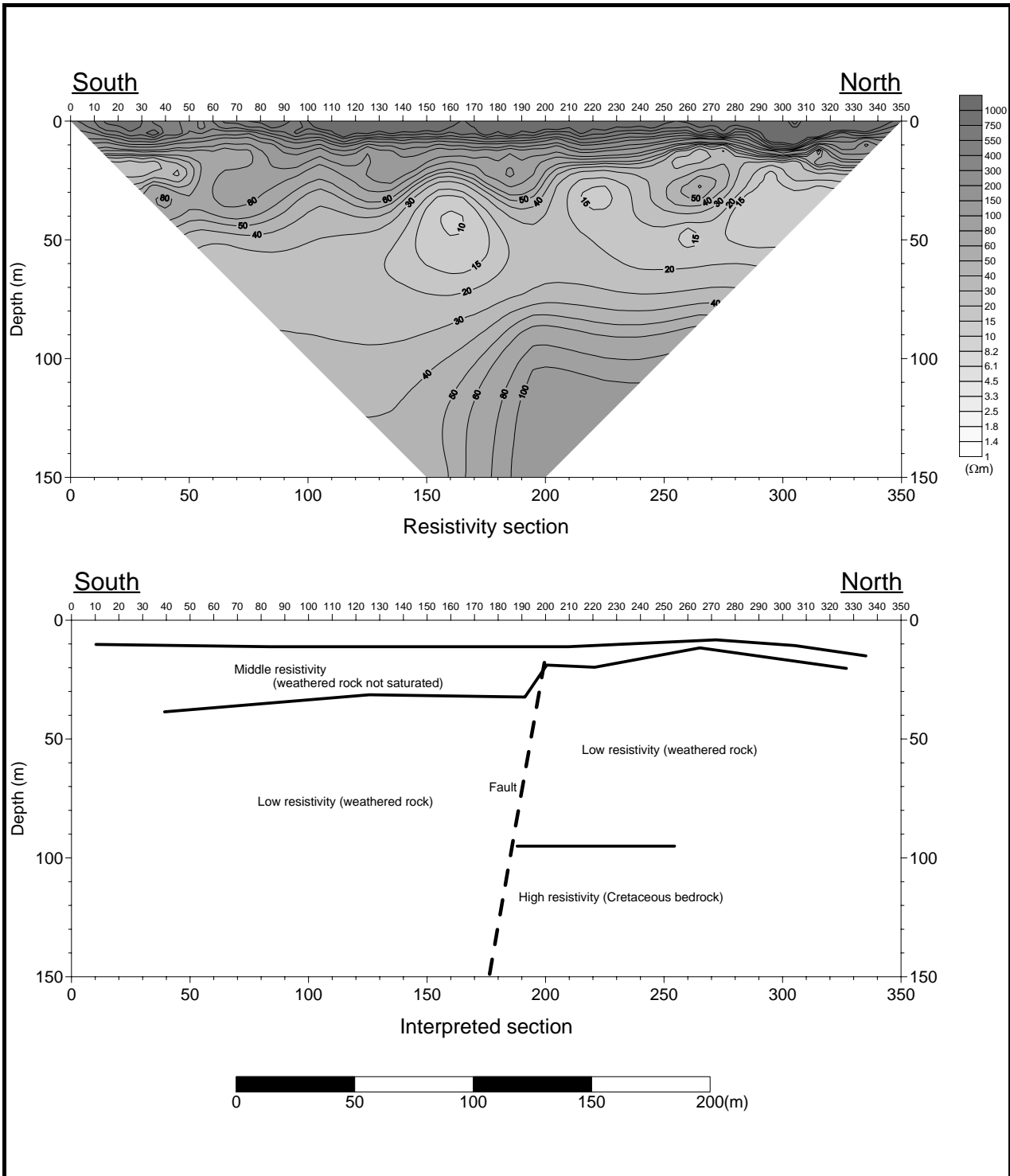


FIGURE A-53 INTERPRETED SECTION FOR 2D IMAGING IN TITU

THE STUDY ON WATER SUPPLY IMPROVEMENT IN COAST & DAR ES SALAAM

JICA

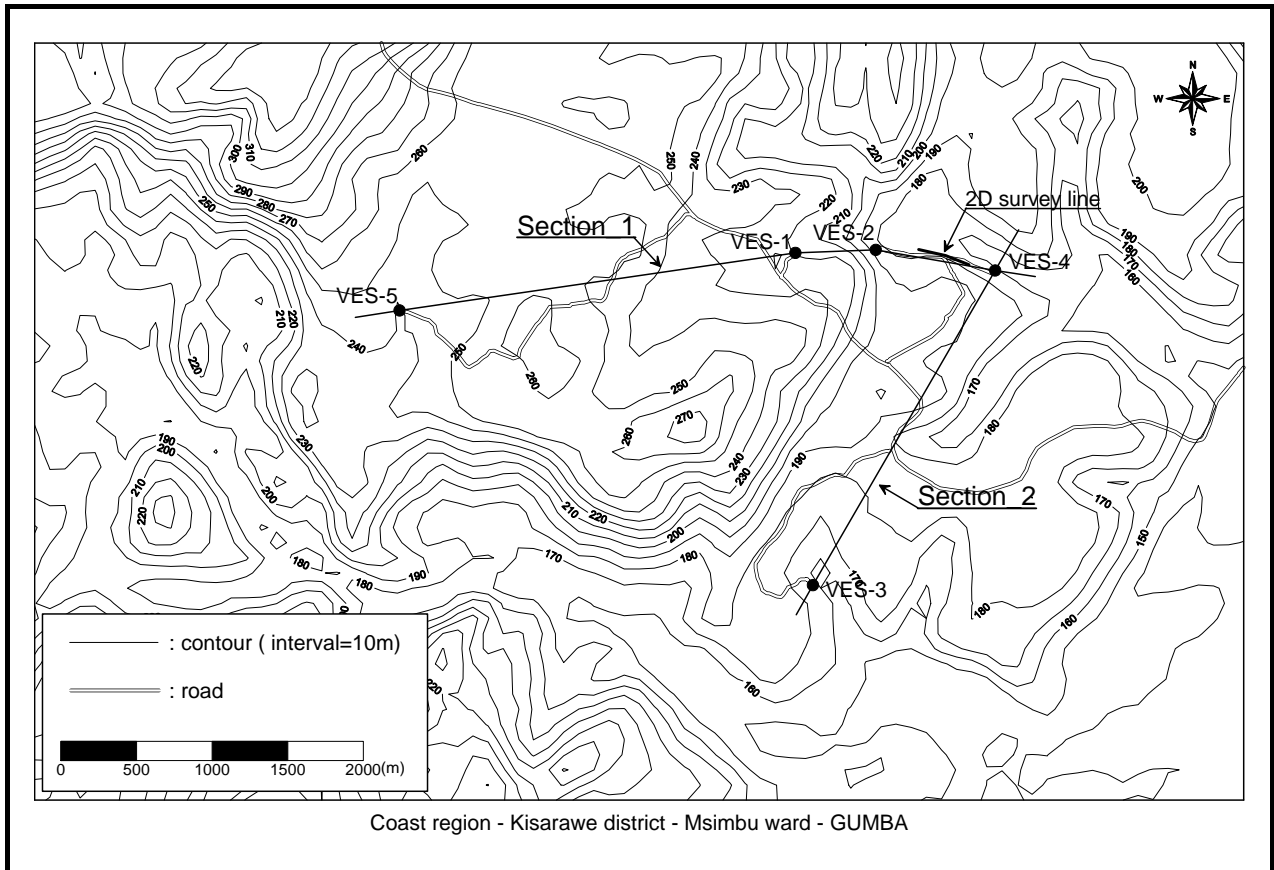


FIGURE A-54 GEOPHYSICAL SURVEY LOCATION IN GUMBA

THE STUDY ON WATER SUPPLY IMPROVEMENT IN COAST & DAR ES SALAAM

JICA

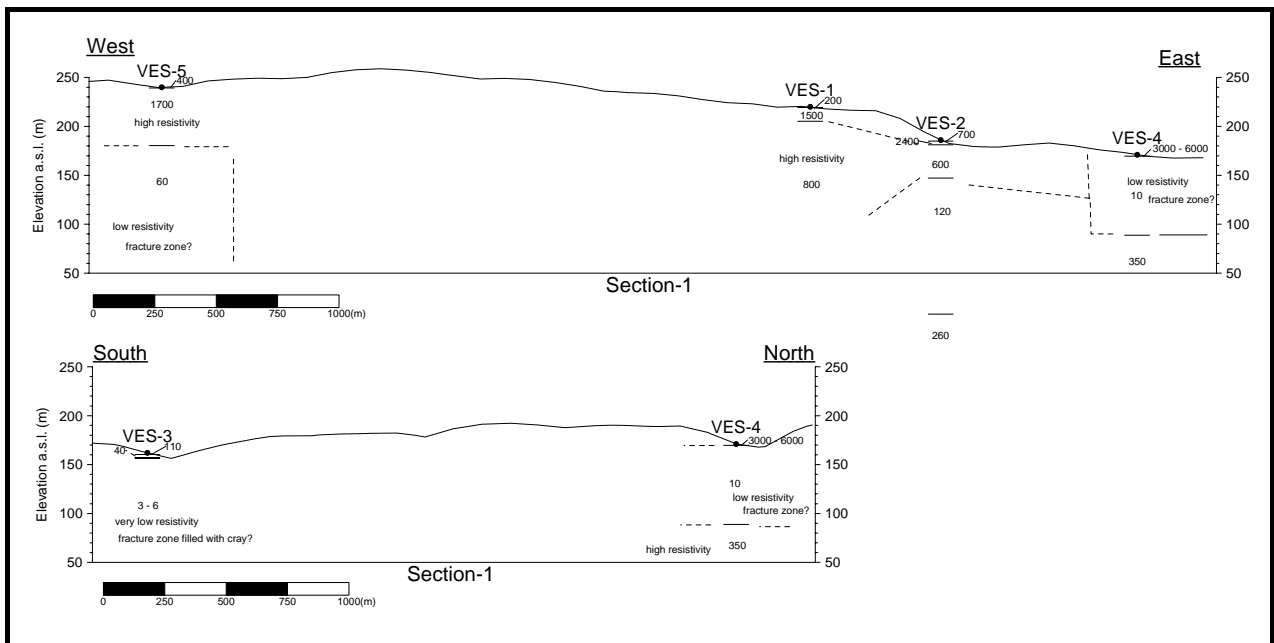


FIGURE A-55 INTERPRETED SECTION FOR VES SURVEY IN GUMBA

THE STUDY ON WATER SUPPLY IMPROVEMENT IN COAST & DAR ES SALAAM

JICA

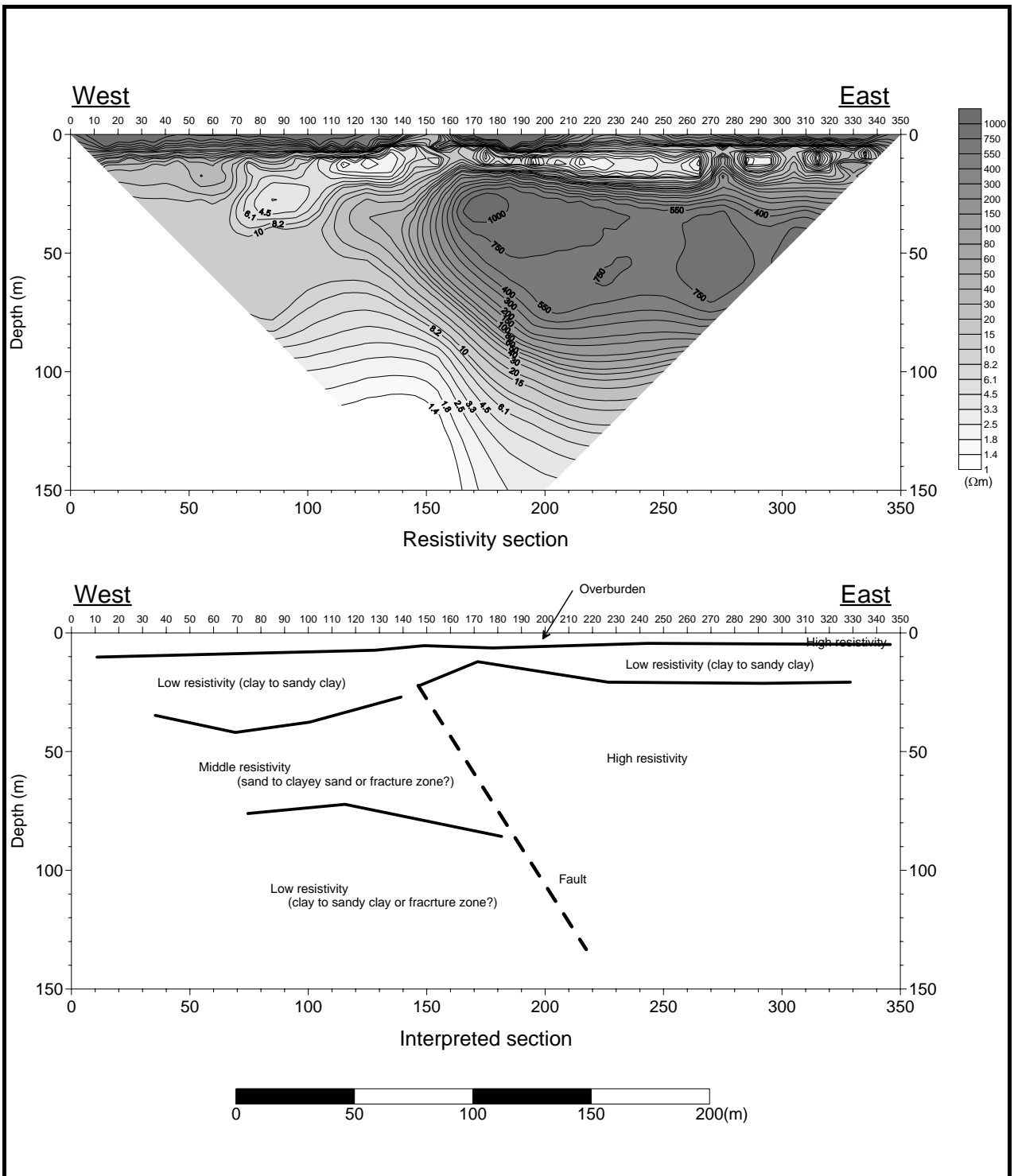


FIGURE A-56 INTERPRETED SECTION FOR 2D IMAGING IN GUMBA

THE STUDY ON WATER SUPPLY IMPROVEMENT IN COAST & DAR ES SALAAM

JICA

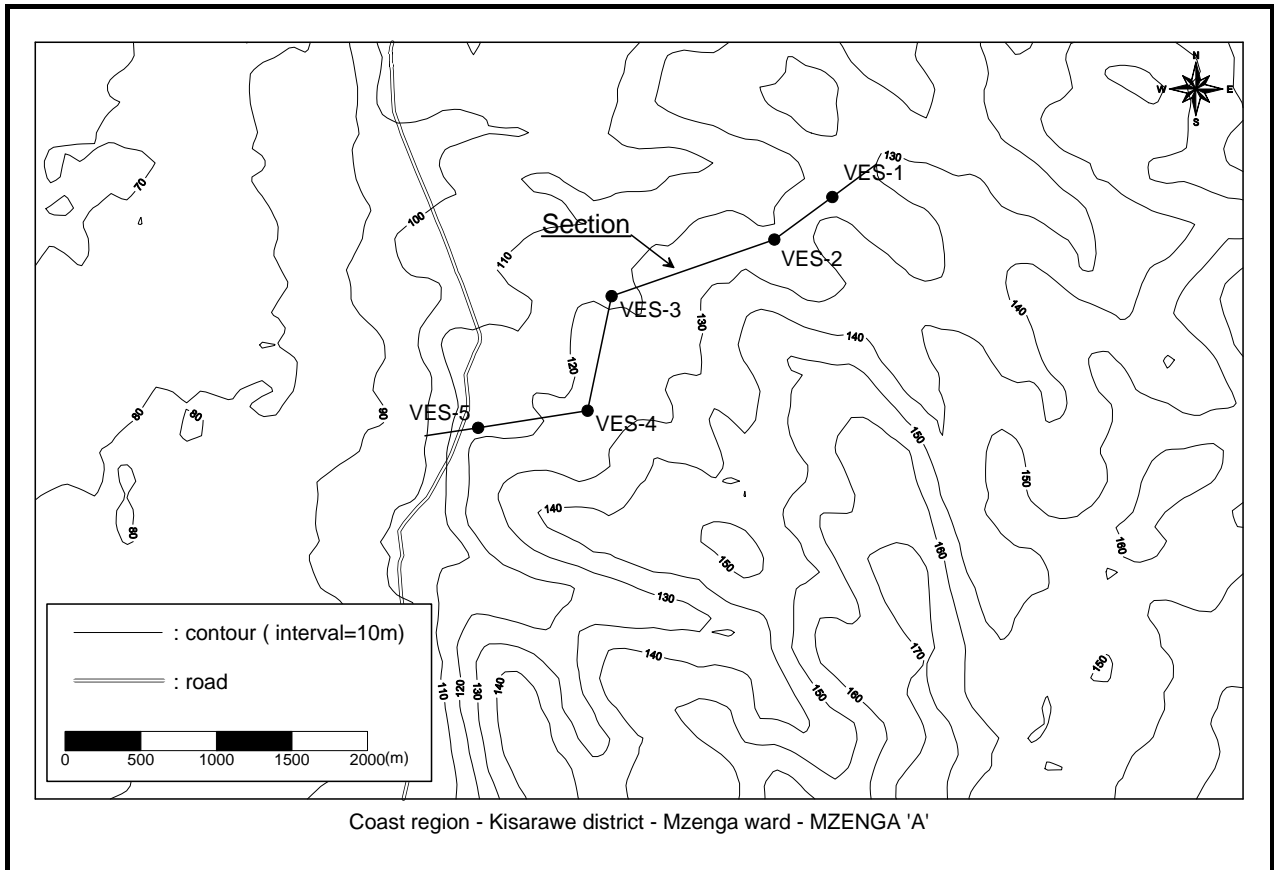


FIGURE A-57 GEOPHYSICAL SURVEY LOCATION IN MZENGA 'A'

THE STUDY ON WATER SUPPLY IMPROVEMENT IN COAST & DAR ES SALAAM

JICA

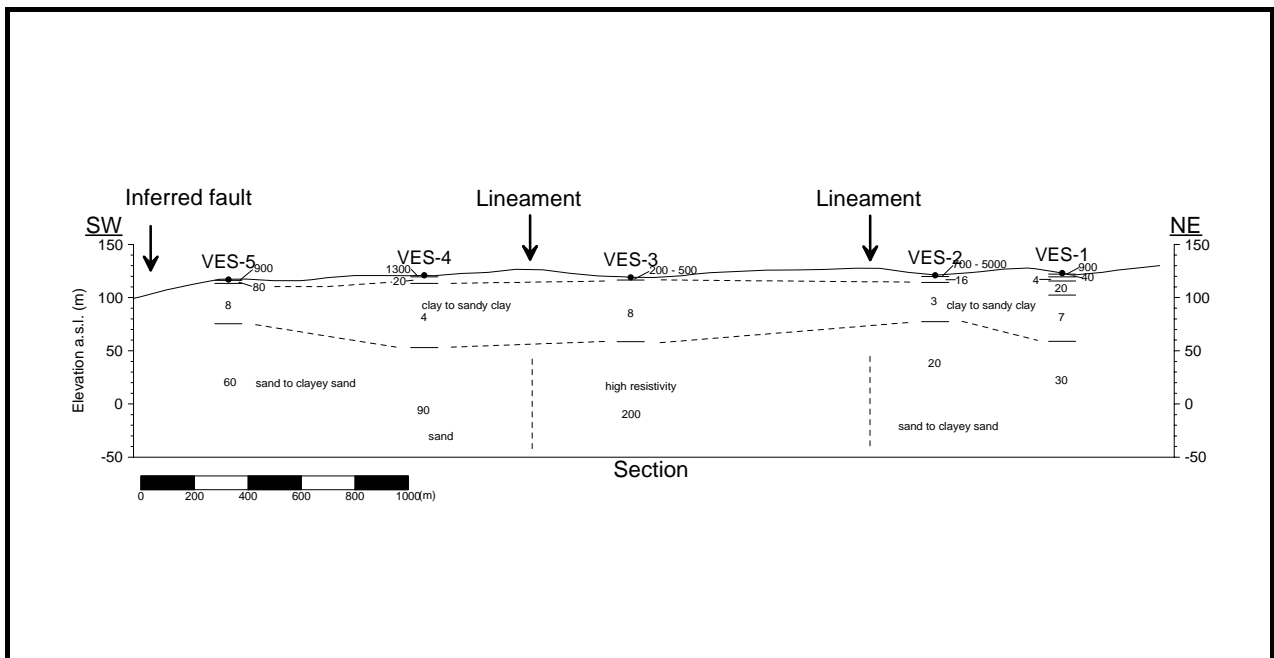


FIGURE A-58 INTERPRETED SECTION FOR VES SURVEY IN MZENGA 'A'

THE STUDY ON WATER SUPPLY IMPROVEMENT IN COAST & DAR ES SALAAM

JICA

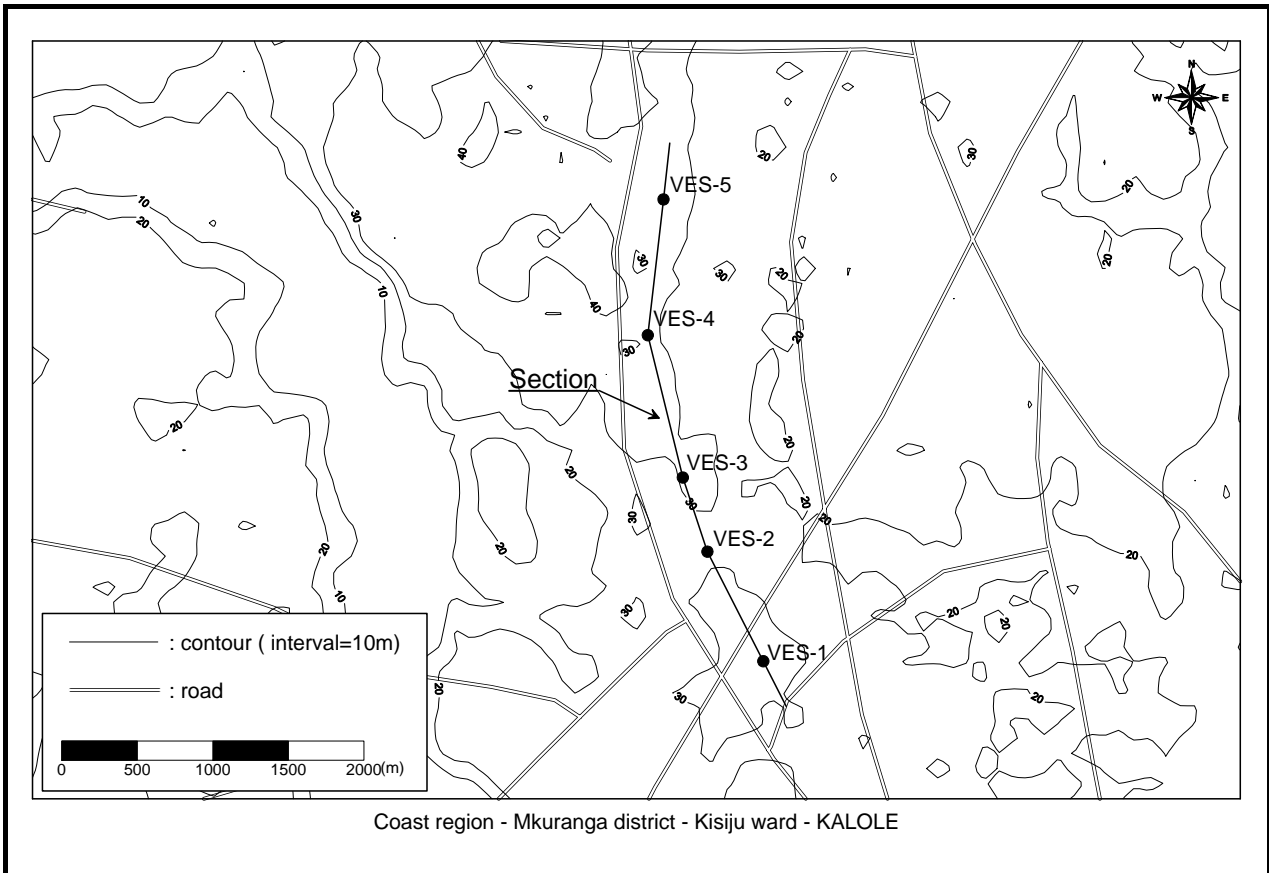


FIGURE A-59 GEOPHYSICAL SURVEY LOCATION IN KALOLE

THE STUDY ON WATER SUPPLY IMPROVEMENT IN COAST & DAR ES SALAAM

JICA

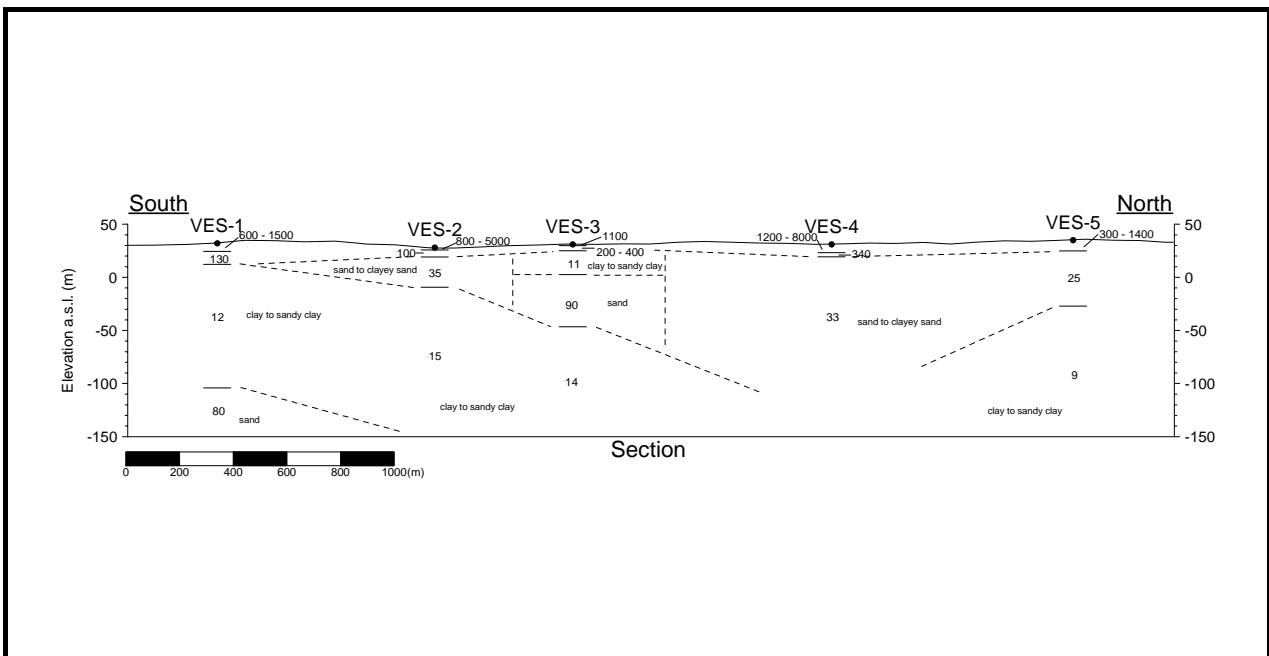


FIGURE A-60 INTERPRETED SECTION FOR VES SURVEY IN KALOLE

THE STUDY ON WATER SUPPLY IMPROVEMENT IN COAST & DAR ES SALAAM

JICA

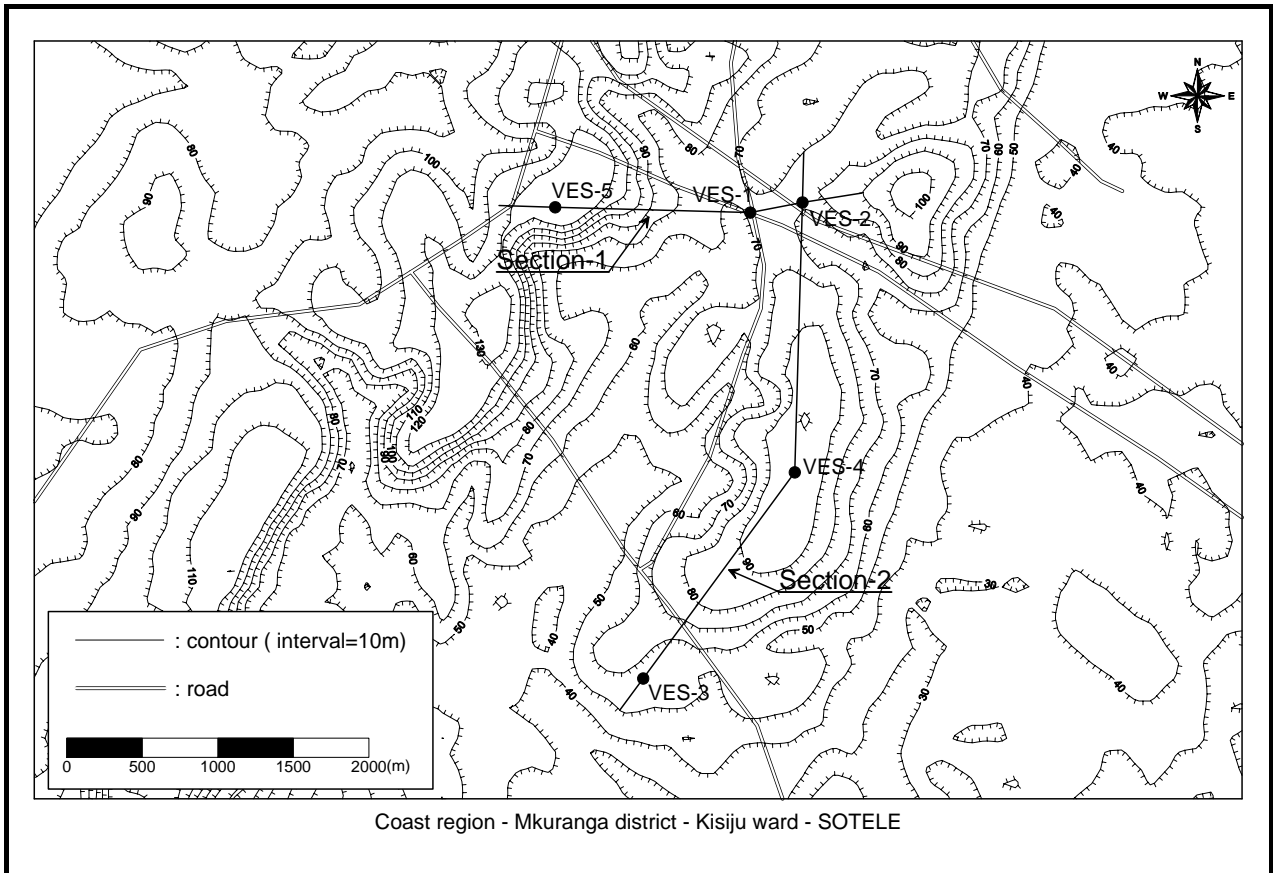


FIGURE A-61 GEOPHYSICAL SURVEY LOCATION IN SOTELE

THE STUDY ON WATER SUPPLY IMPROVEMENT IN COAST & DAR ES SALAAM

JICA

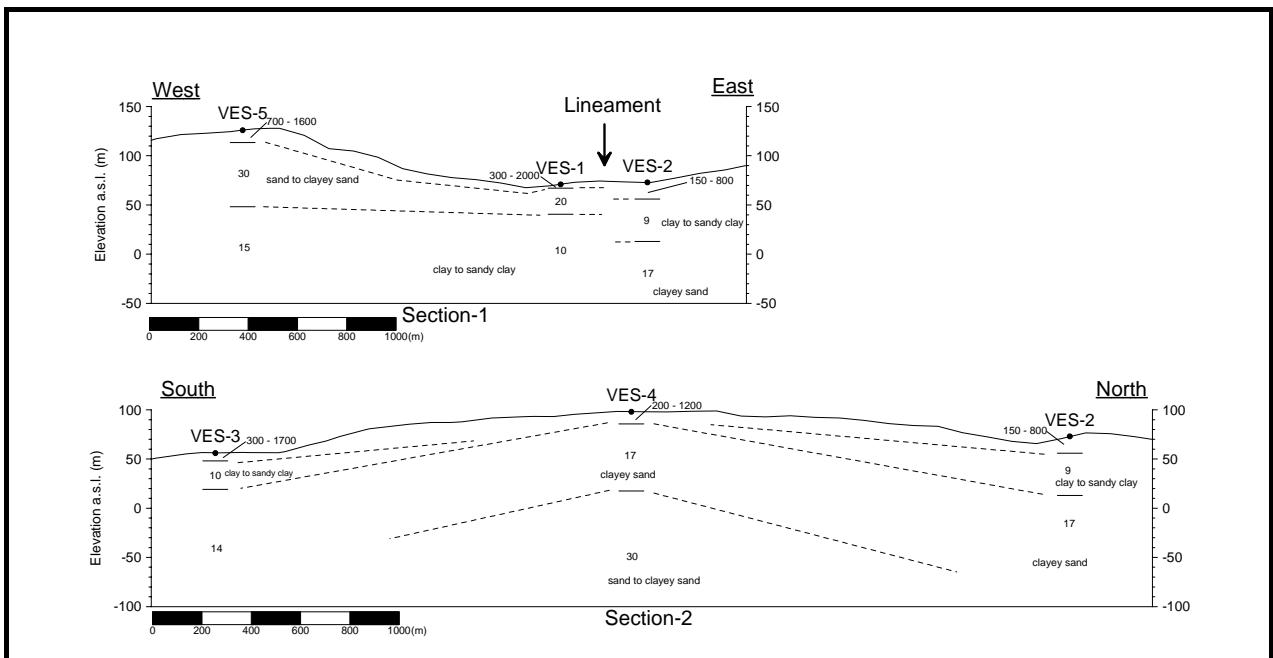


FIGURE A-62 INTERPRETED SECTION FOR VES SURVEY IN SOTELE

THE STUDY ON WATER SUPPLY IMPROVEMENT IN COAST & DAR ES SALAAM

JICA

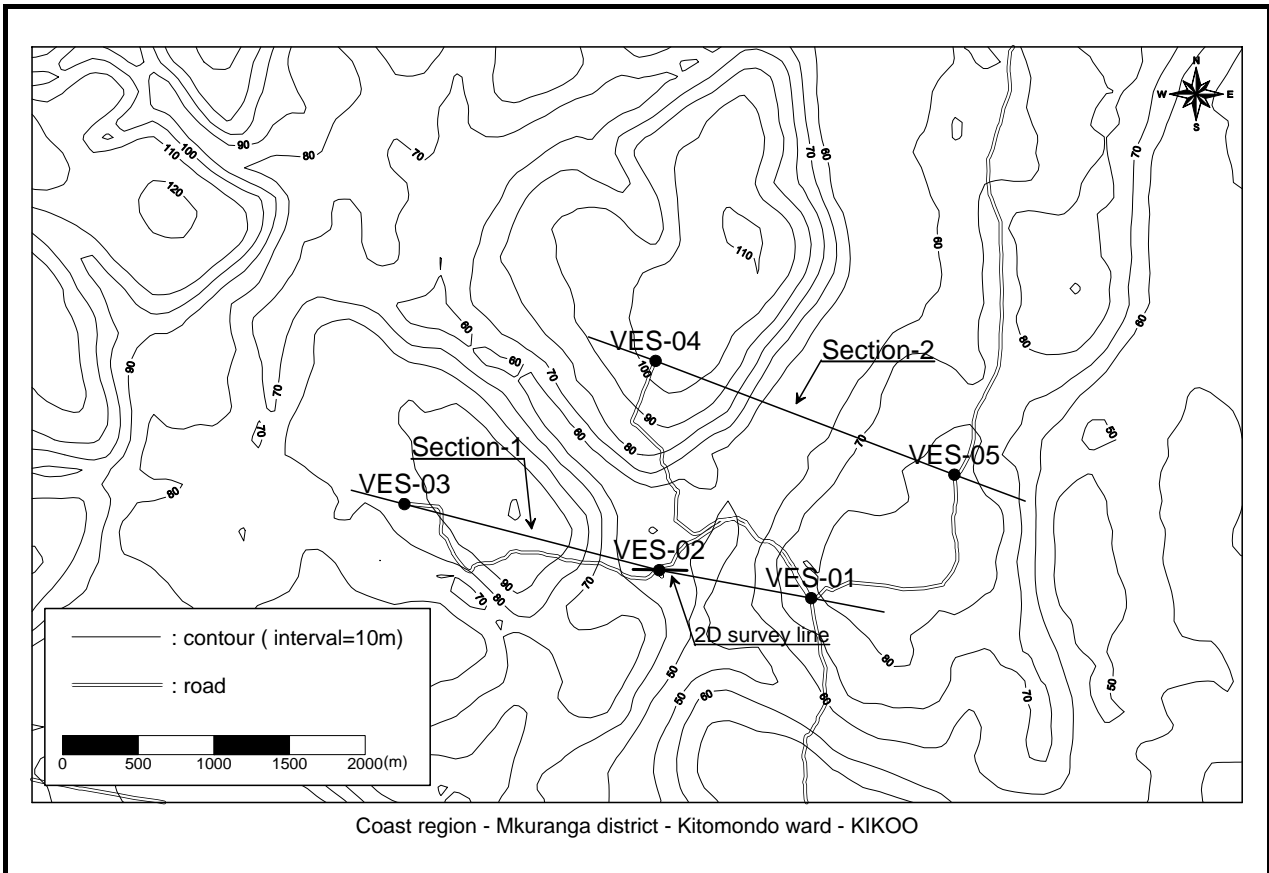


FIGURE A-63 GEOPHYSICAL SURVEY LOCATION IN KIKOO

THE STUDY ON WATER SUPPLY IMPROVEMENT IN COAST & DAR ES SALAAM

JICA

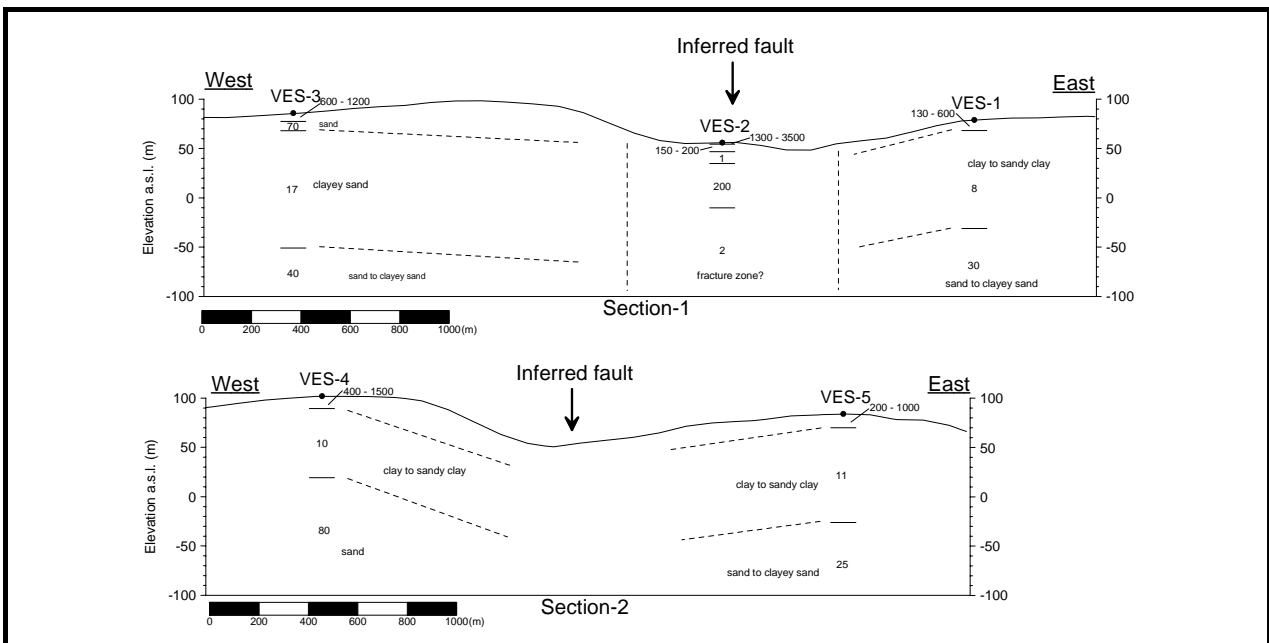


FIGURE A-64 INTERPRETED SECTION FOR VES SURVEY IN KIKOO

THE STUDY ON WATER SUPPLY IMPROVEMENT IN COAST & DAR ES SALAAM

JICA

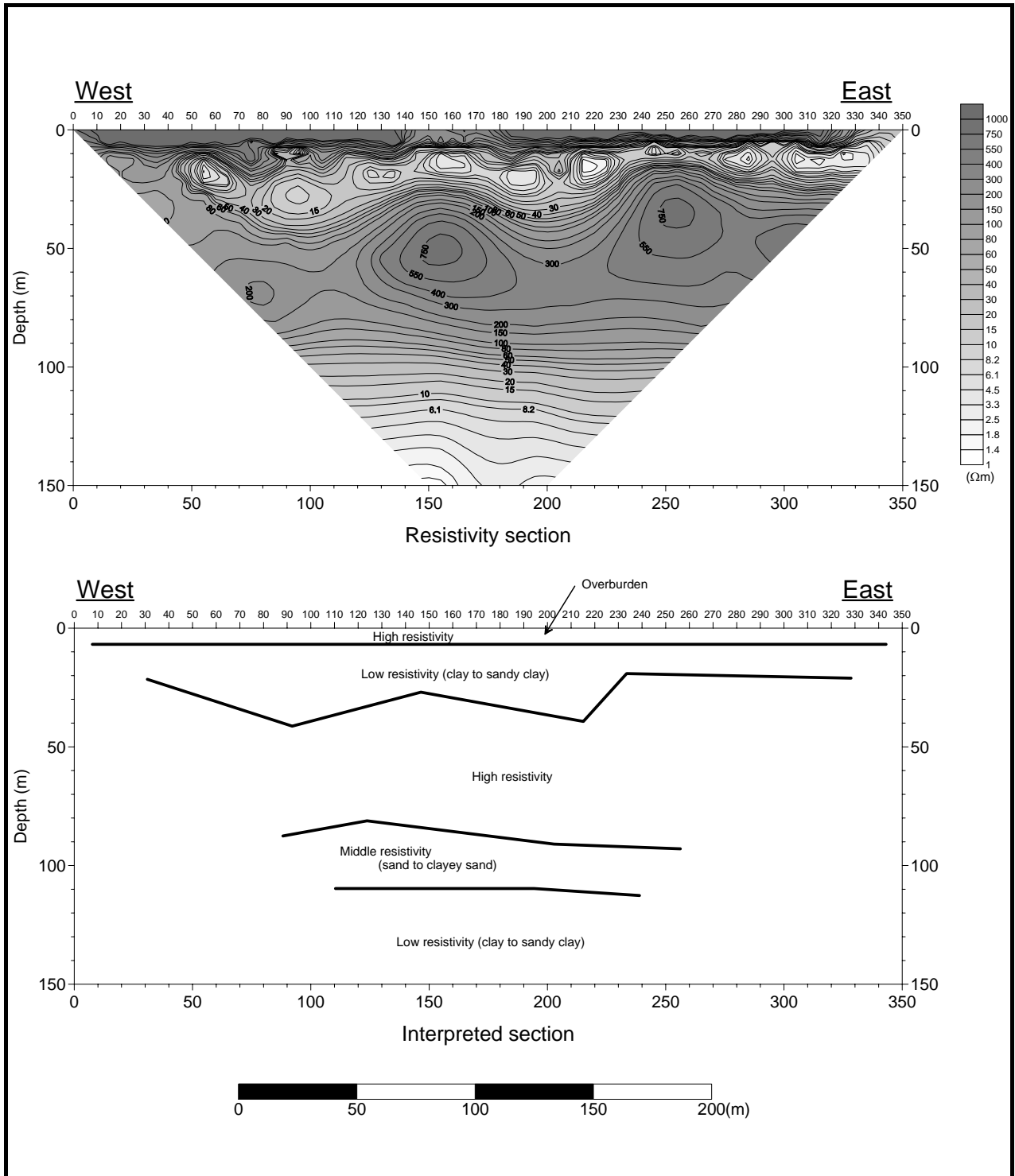


FIGURE A-65 INTERPRETED SECTION FOR 2D IMAGING IN KIKOO

THE STUDY ON WATER SUPPLY IMPROVEMENT IN COAST & DAR ES SALAAM

JICA

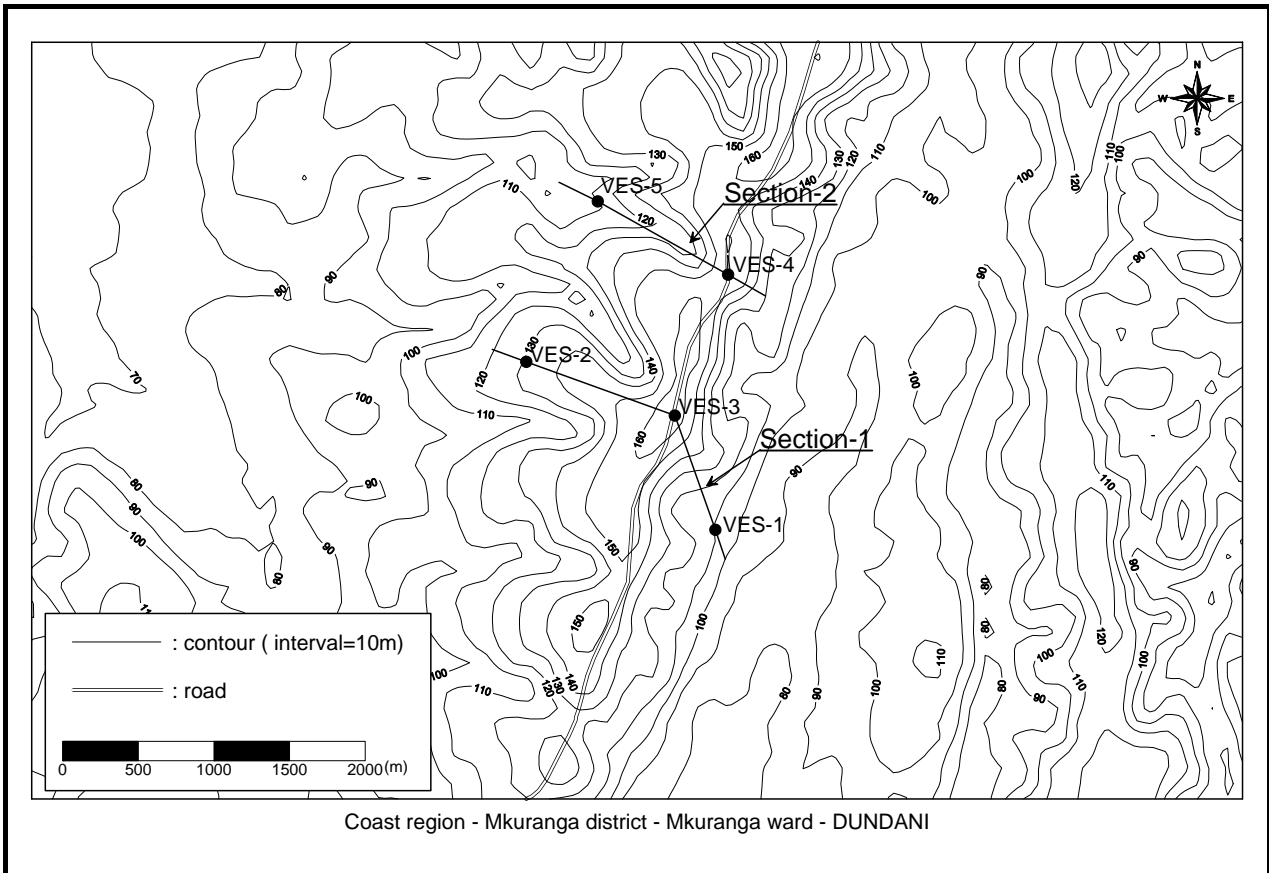


FIGURE A-66 GEOPHYSICAL SURVEY LOCATION IN DUNDANI

THE STUDY ON WATER SUPPLY IMPROVEMENT IN COAST & DAR ES SALAAM

JICA

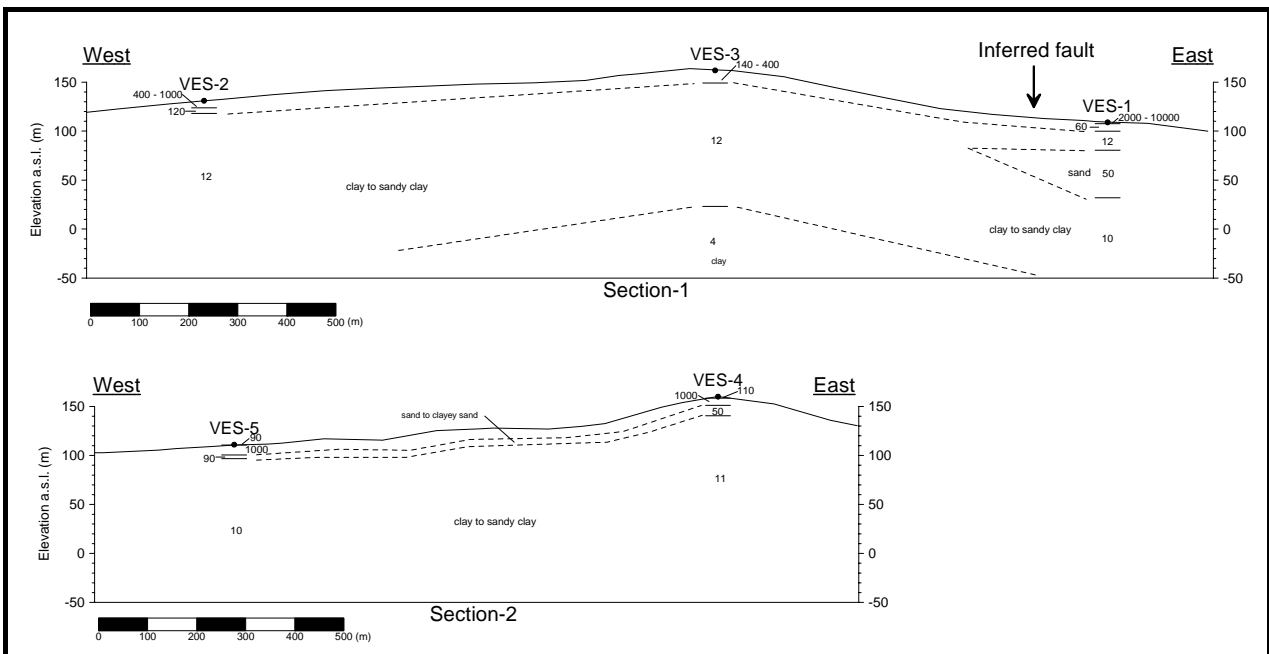


FIGURE A-67 INTERPRETED SECTION FOR VES SURVEY IN DUNDANI

THE STUDY ON WATER SUPPLY IMPROVEMENT IN COAST & DAR ES SALAAM

JICA