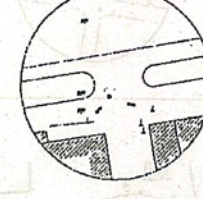
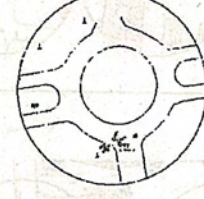
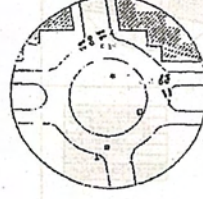
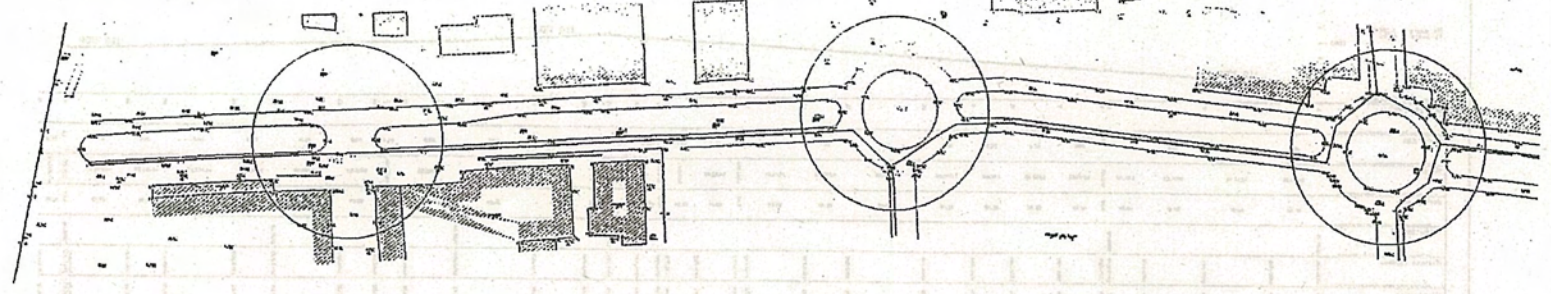



1. 1:1000
 2. 1:1000
 3. 1:1000
 4. 1:1000
 5. 1:1000
 6. 1:1000
 7. 1:1000
 8. 1:1000
 9. 1:1000
 10. 1:1000
 11. 1:1000
 12. 1:1000
 13. 1:1000
 14. 1:1000
 15. 1:1000
 16. 1:1000
 17. 1:1000
 18. 1:1000
 19. 1:1000
 20. 1:1000
 21. 1:1000
 22. 1:1000
 23. 1:1000
 24. 1:1000
 25. 1:1000

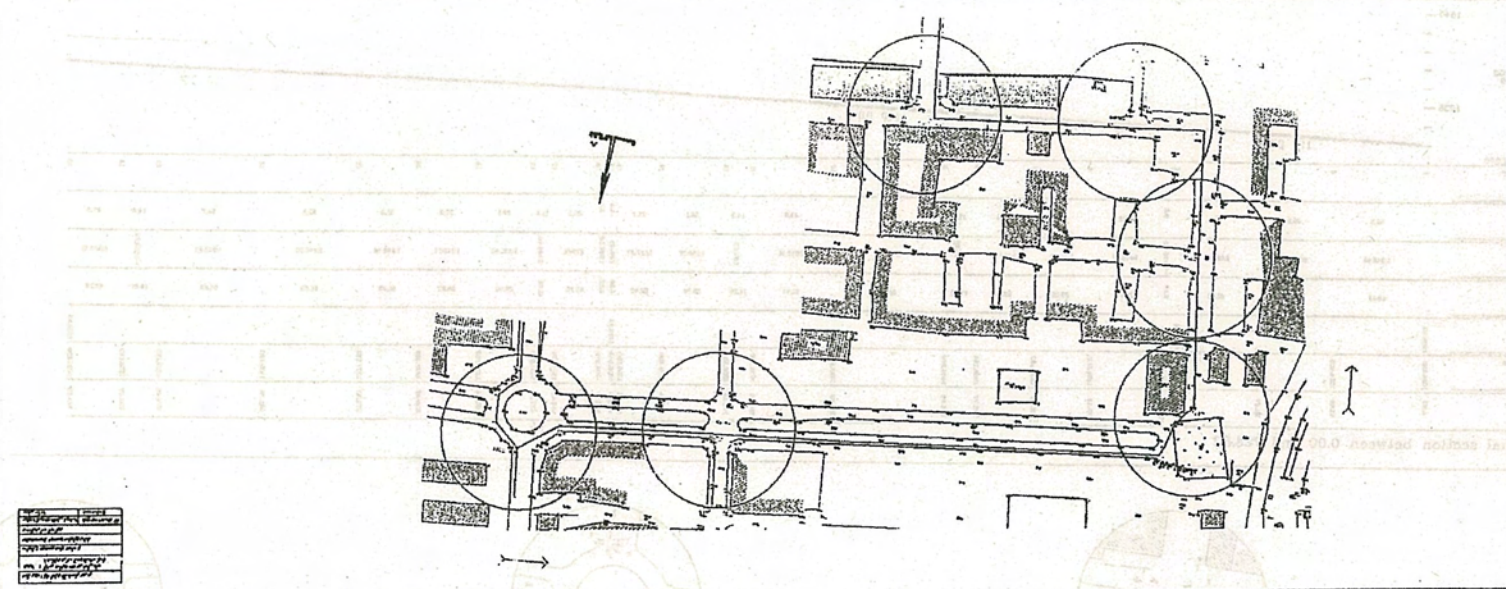
1. 道路の中心線
 2. 道路の境界線
 3. 道路の幅員
 4. 道路の勾配
 5. 道路の断面



Longitudinal section between 0.00 and 723.63

Station number	Slope dist	Grade	Partial chn	PIPE-LEVEL	Natural surface	Alignment
0.00	0.0	0.00	0.00	0.00	0.00	0.00
10.00	10.0	0.00	0.00	0.00	0.00	0.00
20.00	20.0	0.00	0.00	0.00	0.00	0.00
30.00	30.0	0.00	0.00	0.00	0.00	0.00
40.00	40.0	0.00	0.00	0.00	0.00	0.00
50.00	50.0	0.00	0.00	0.00	0.00	0.00
60.00	60.0	0.00	0.00	0.00	0.00	0.00
70.00	70.0	0.00	0.00	0.00	0.00	0.00
80.00	80.0	0.00	0.00	0.00	0.00	0.00
90.00	90.0	0.00	0.00	0.00	0.00	0.00
100.00	100.0	0.00	0.00	0.00	0.00	0.00
110.00	110.0	0.00	0.00	0.00	0.00	0.00
120.00	120.0	0.00	0.00	0.00	0.00	0.00
130.00	130.0	0.00	0.00	0.00	0.00	0.00
140.00	140.0	0.00	0.00	0.00	0.00	0.00
150.00	150.0	0.00	0.00	0.00	0.00	0.00
160.00	160.0	0.00	0.00	0.00	0.00	0.00
170.00	170.0	0.00	0.00	0.00	0.00	0.00
180.00	180.0	0.00	0.00	0.00	0.00	0.00
190.00	190.0	0.00	0.00	0.00	0.00	0.00
200.00	200.0	0.00	0.00	0.00	0.00	0.00
210.00	210.0	0.00	0.00	0.00	0.00	0.00
220.00	220.0	0.00	0.00	0.00	0.00	0.00
230.00	230.0	0.00	0.00	0.00	0.00	0.00
240.00	240.0	0.00	0.00	0.00	0.00	0.00
250.00	250.0	0.00	0.00	0.00	0.00	0.00
260.00	260.0	0.00	0.00	0.00	0.00	0.00
270.00	270.0	0.00	0.00	0.00	0.00	0.00
280.00	280.0	0.00	0.00	0.00	0.00	0.00
290.00	290.0	0.00	0.00	0.00	0.00	0.00
300.00	300.0	0.00	0.00	0.00	0.00	0.00
310.00	310.0	0.00	0.00	0.00	0.00	0.00
320.00	320.0	0.00	0.00	0.00	0.00	0.00
330.00	330.0	0.00	0.00	0.00	0.00	0.00
340.00	340.0	0.00	0.00	0.00	0.00	0.00
350.00	350.0	0.00	0.00	0.00	0.00	0.00
360.00	360.0	0.00	0.00	0.00	0.00	0.00
370.00	370.0	0.00	0.00	0.00	0.00	0.00
380.00	380.0	0.00	0.00	0.00	0.00	0.00
390.00	390.0	0.00	0.00	0.00	0.00	0.00
400.00	400.0	0.00	0.00	0.00	0.00	0.00
410.00	410.0	0.00	0.00	0.00	0.00	0.00
420.00	420.0	0.00	0.00	0.00	0.00	0.00
430.00	430.0	0.00	0.00	0.00	0.00	0.00
440.00	440.0	0.00	0.00	0.00	0.00	0.00
450.00	450.0	0.00	0.00	0.00	0.00	0.00
460.00	460.0	0.00	0.00	0.00	0.00	0.00
470.00	470.0	0.00	0.00	0.00	0.00	0.00
480.00	480.0	0.00	0.00	0.00	0.00	0.00
490.00	490.0	0.00	0.00	0.00	0.00	0.00
500.00	500.0	0.00	0.00	0.00	0.00	0.00
510.00	510.0	0.00	0.00	0.00	0.00	0.00
520.00	520.0	0.00	0.00	0.00	0.00	0.00
530.00	530.0	0.00	0.00	0.00	0.00	0.00
540.00	540.0	0.00	0.00	0.00	0.00	0.00
550.00	550.0	0.00	0.00	0.00	0.00	0.00
560.00	560.0	0.00	0.00	0.00	0.00	0.00
570.00	570.0	0.00	0.00	0.00	0.00	0.00
580.00	580.0	0.00	0.00	0.00	0.00	0.00
590.00	590.0	0.00	0.00	0.00	0.00	0.00
600.00	600.0	0.00	0.00	0.00	0.00	0.00
610.00	610.0	0.00	0.00	0.00	0.00	0.00
620.00	620.0	0.00	0.00	0.00	0.00	0.00
630.00	630.0	0.00	0.00	0.00	0.00	0.00
640.00	640.0	0.00	0.00	0.00	0.00	0.00
650.00	650.0	0.00	0.00	0.00	0.00	0.00
660.00	660.0	0.00	0.00	0.00	0.00	0.00
670.00	670.0	0.00	0.00	0.00	0.00	0.00
680.00	680.0	0.00	0.00	0.00	0.00	0.00
690.00	690.0	0.00	0.00	0.00	0.00	0.00
700.00	700.0	0.00	0.00	0.00	0.00	0.00
710.00	710.0	0.00	0.00	0.00	0.00	0.00
720.00	720.0	0.00	0.00	0.00	0.00	0.00
723.63	723.63	0.00	0.00	0.00	0.00	0.00





Legend:
 - [Symbol] ...
 - [Symbol] ...
 - [Symbol] ...
 - [Symbol] ...
 - [Symbol] ...



Longitudinal section between 0.00 and 844.51

Station	110 MRP	110 MRP	110 MRP	110 MRP	110 MRP	110 MRP	110 MRP	110 MRP	110 MRP	110 MRP	110 MRP	110 MRP	110 MRP	110 MRP	110 MRP	110 MRP	110 MRP	110 MRP	110 MRP	110 MRP	
110 MRP																					
110 MRP																					
110 MRP																					
110 MRP																					

