

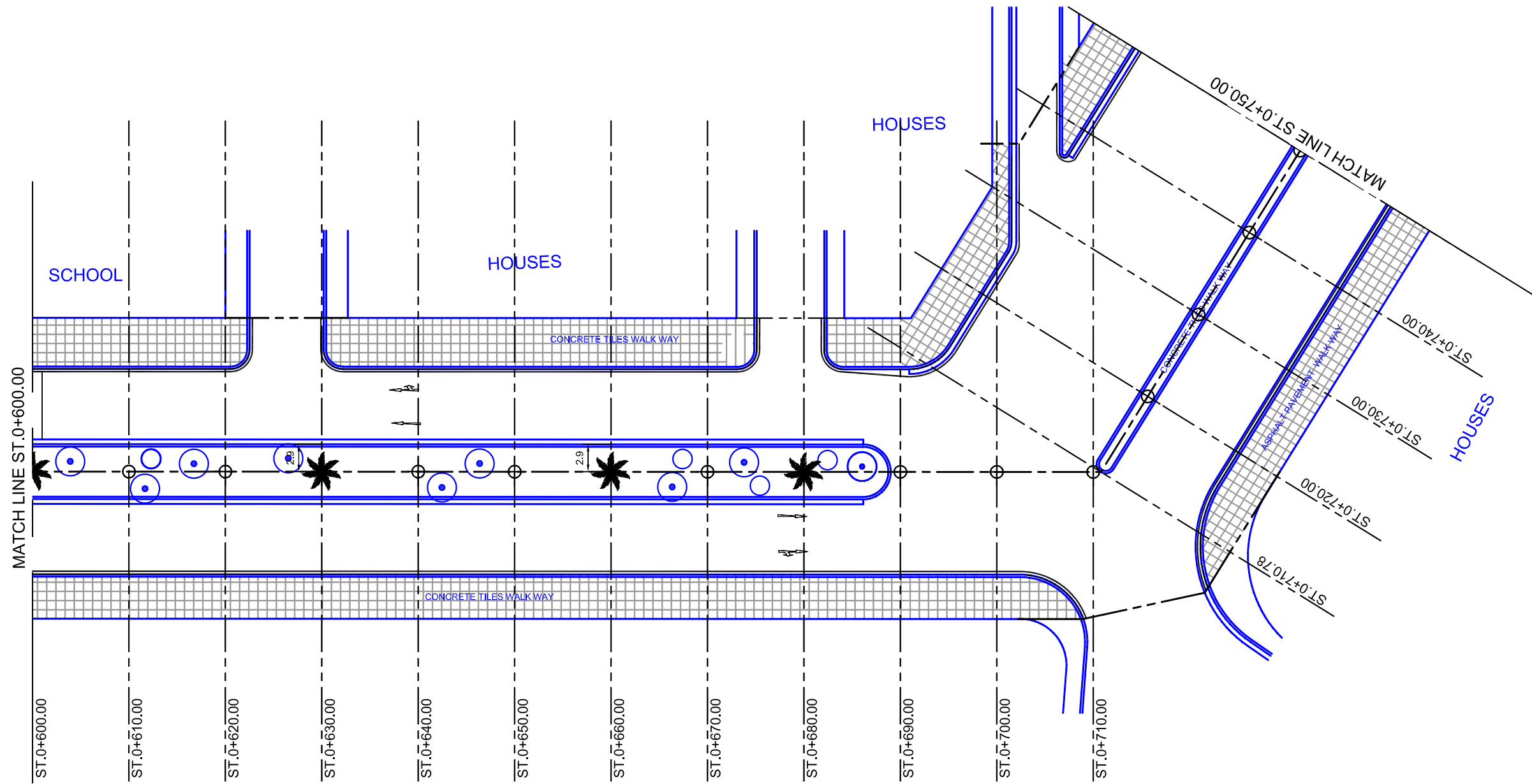


**LEGEND**

	CONCRETE TILES PAVEMENT
	DATE PALM PLANTING TOTAL NUMBER: 30
	EXISTING BIG TREE
	EXISTING SMALL TREE
	EXISTING TREE TO BE CUT

**NOTE:**

- 1- EXISTING DRAINAGE SYSTEM ALONG THE MEDIAN MUST BE CONSIDERED WITH PLANTING PALM TREES
- 2- LOCATION OF THE PALM TREES MUST BE VERIFIED ON SITE AS PER ENGINEERS INSTRUCTION
- 3- BIG TREES TO BE TRIMED AS PER ENGINEERS INSTRUCTION



**NOTE:**  
ALL THE EXISTING LAYOUTS ARE IN BLUE

H:\SAMAWAH\JUNE 18, 2005\GIRLS SCHOOL ROAD\07A) G SIDEWALK PLANTING & BENCH.DWG (5) - Jun 18, 2005 - 10:18 AM

<b>Owner:</b> SAMAWAH MAYORALTY MUTHANNA GOVERNORATE REPUBLIC OF IRAQ	<b>Consultant:</b>	<b>Client :</b>	<b>Project :</b> REHABILITATION AND IMPROVEMENT OF THE ROADS AND ROAD SIDES IN SAMAWAH FOR SAMAWAH PROMENADE DEVELOPMENT PLAN	<b>Drawing No.</b> G-5	<b>Rev:</b>	<b>Drawn by :</b>
			<b>Dwg Title:</b> GIRLS SCHOOL STREET SIDEWALK, PLANTING AND BENCH LAYOUT (5-6)	<b>Scale</b> AS SHOWN	<b>Date:</b>	<b>Checked by:</b>

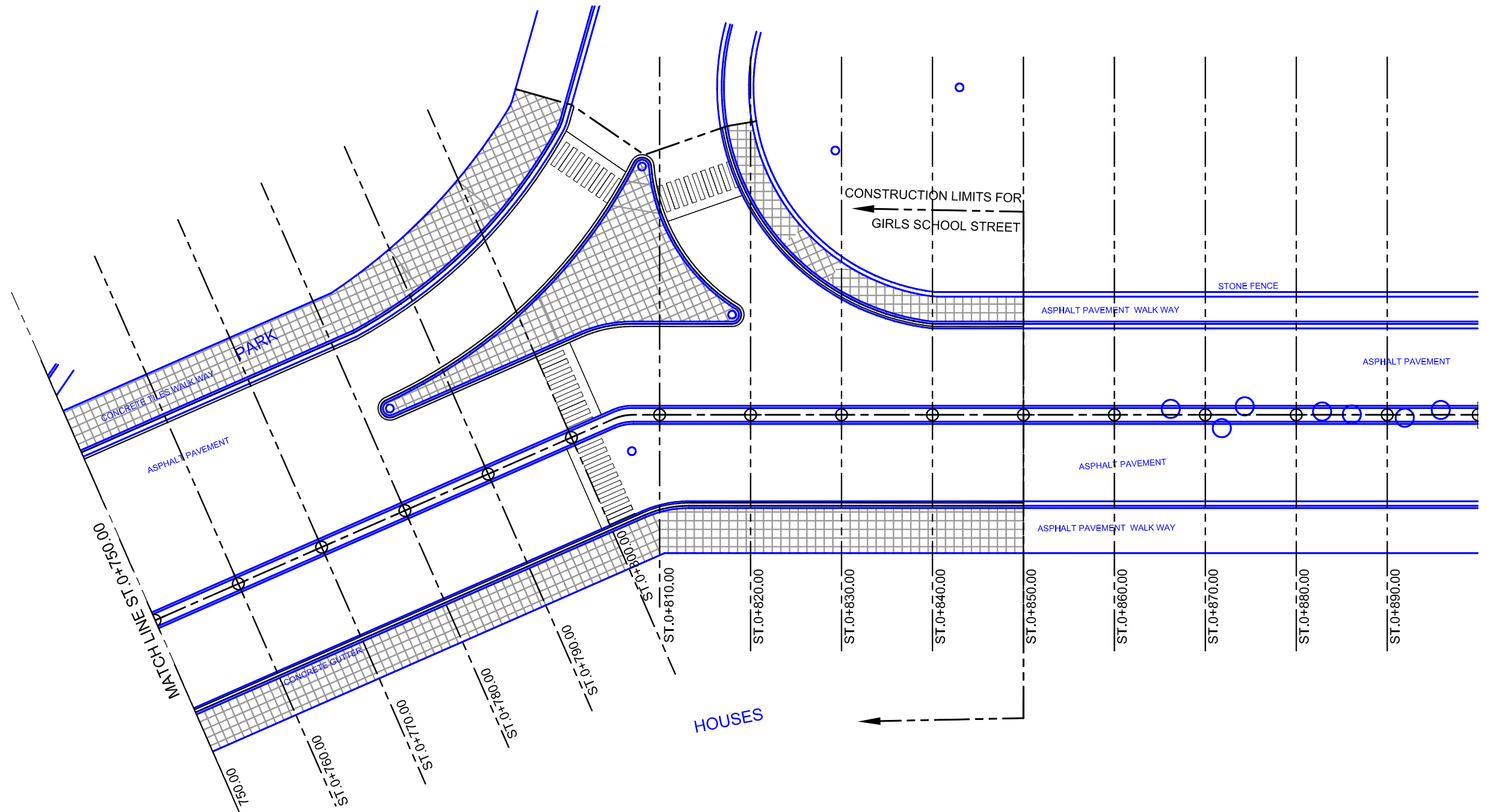


**LEGEND**

	CONCRETE TILES PAVEMENT
	DATE PALM PLANTING TOTAL NUMBER: 30
	EXISTING BIG TREE
	EXISTING SMALL TREE
	EXISTING TREE TO BE CUT

**NOTE:**

- 1- EXISTING DRAINAGE SYSTEM ALONG THE MEDIAN MUST BE CONSIDERED WITH PLANTING PALM TREES
- 2- LOCATION OF THE PALM TREES MUST BE VERIFIED ON SITE AS PER ENGINEERS INSTRUCTION
- 3- BIG TREES TO BE TRIMED AS PER ENGINEERS INSTRUCTION

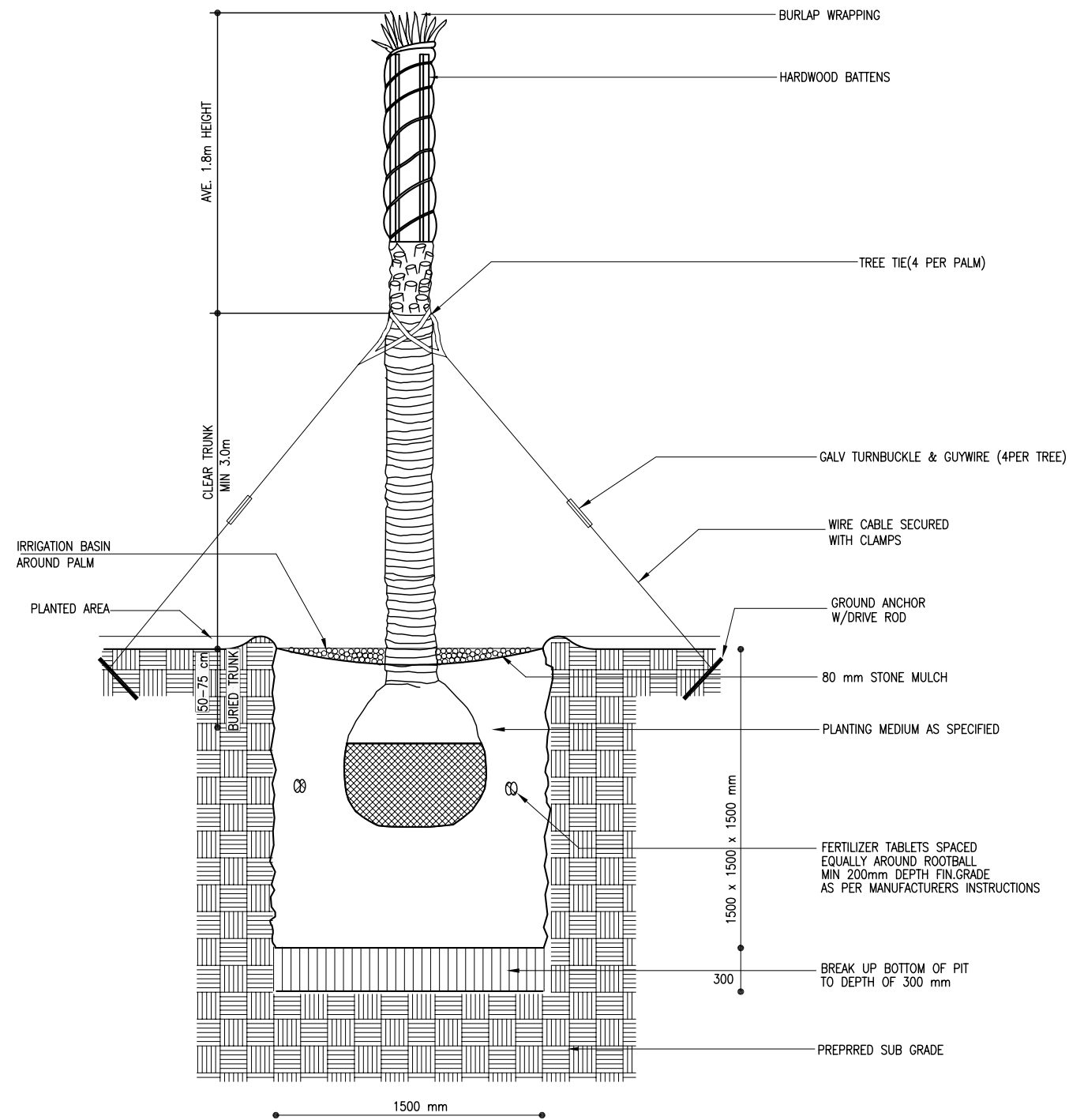


**NOTE:**  
ALL THE EXISTING LAYOUTS ARE IN BLUE

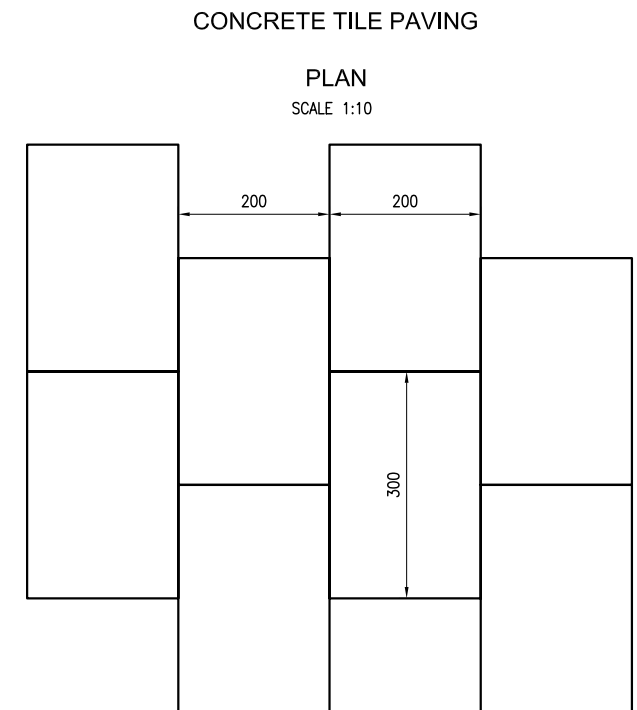
H:\SAMAWAH\JUNE 18, 2005\GIRLS SCHOOL ROAD\07A) G SIDEWALK PLANTING & BENCH.DWG (6) Jun 18, 2005-10:18 AM

<b>Owner:</b> SAMAWAH MAYORALTY MUTHANNA GOVERNORATE REPUBLIC OF IRAQ	<b>Consultant:</b>	<b>Client :</b>	<b>Project :</b> REHABILITATION AND IMPROVEMENT OF THE ROADS AND ROAD SIDES IN SAMAWAH FOR SAMAWAH PROMENADE DEVELOPMENT PLAN	<b>Drawing No.</b> G-6	<b>Rev:</b>	<b>Drawn by :</b>
			<b>Dwg Title:</b> GIRLS SCHOOL STREET SIDEWALK, PLANTING AND BENCH LAYOUT (6-6)	<b>Scale</b> AS SHOWN	<b>Date:</b>	<b>Checked by:</b>

H:\SAMAWAH\JUNE 18, 2005\GIRLS SCHOOL ROAD\DWG G-7 PLANTING AND PAVEMENT.DWG G-8 Jun 18, 2005-11:44 AM

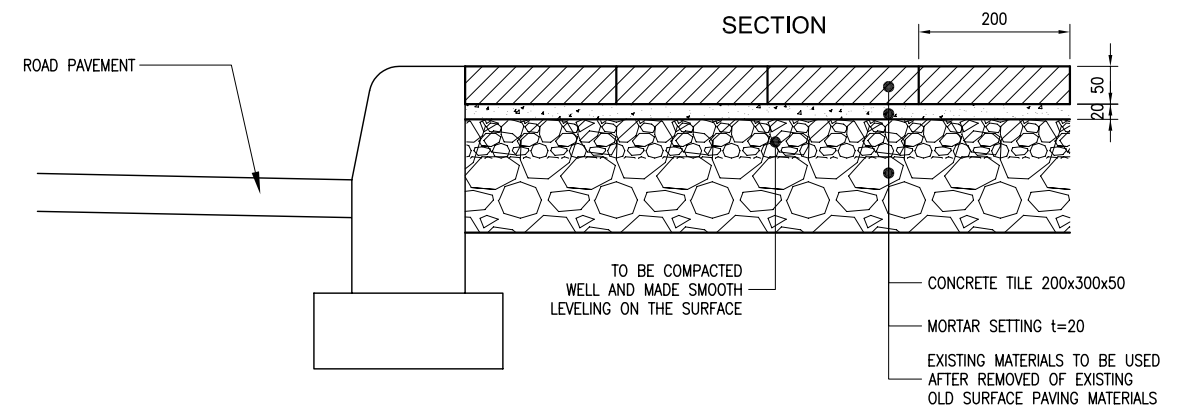


**PALM PLANTING AND BRACING**



**CONCRETE TILE PAVING**

**PLAN**  
SCALE 1:10



**SECTION**

**Owner:**  
SAMAWAH MAYORALTY  
MUTHANNA GOVERNORATE  
REPUBLIC OF IRAQ

**Consultant:**

**Client :**

**Project :** REHABILITATION AND IMPROVEMENT OF THE ROADS AND ROAD SIDES IN SAMAWAH FOR SAMAWAH PROMENADE DEVELOPMENT PLAN  
**Dwg Title:** GIRLS SCHOOL STREET PLANTING AND PAVEMENT DETAILS

**Drawing No.:** G-7  
**Scale:** AS SHOWN

**Rev:**  
**Date:** 16-05-05

**Drawn by :** B.H.  
**Checked by:** M.J.

**DEPARTMENT OF BRIDGES AND ROADS  
MUTHANNA GOVERNMENT  
REPUBLIC OF IRAQ**

**THE PROJECTS FOR CONSTRUCTION AND IMPROVEMENT OF ROADS  
AND BRIDGES IN SAMAWAH AND SUBURBAN AREA IN IRAQ**

# **SAMAWAH PROMENADE DEVELOPMENT PLAN**

**DESIGN DRAWINGS  
HOSPITAL STREET (PACKAGE 1)**

JUNE 2005



**JAPAN INTERNATIONAL COOPERATION AGENCY**



**PACIFIC CONSULTANTS INTERNATIONAL**

## DRAWING LIST

Drawing No.	Drawing Title	Remarks
<b>A. General</b>		
A-1	Location Map & Site Plan	
<b>B. Typical Cross Section and Pavement Detail</b>		
B-1	Typical Cross Section	
<b>C. Plan and Profile</b>		
C-1	Plan and Profile (1/6)	STA. 0+00 - 0+150
C-2	Plan and Profile (2/6)	STA. 0+150 - 0+300
C-3	Plan and Profile (3/6)	STA. 0+300 - 0+450
C-4	Plan and Profile (4/6)	STA. 0+450 - 0+600
C-5	Plan and Profile (5/6)	STA. 0+600 - 0+750
C-6	Plan and Profile (6/6)	STA. 0+750 - 0+900
<b>D. Drainage</b>		
D-1	Drainage System Plan (1/6)	STA. 0+00 - 0+150
D-2	Drainage System Plan (2/6)	STA. 0+150 - 0+300
D-3	Drainage System Plan (3/6)	STA. 0+300 - 0+450
D-4	Drainage System Plan (4/6)	STA. 0+450 - 0+600
D-5	Drainage System Plan (5/6)	STA. 0+600 - 0+750
D-6	Drainage System Plan (6/6)	STA. 0+750 - 0+900
D-7	Detail of Inlet, Manhole and Backfilling Methods of Pipe Excavations	
<b>E. Details</b>		
E-1	Road Marking Details	
E-2	Cross Section (1/4)	
E-3	Cross Section (2/4)	
E-4	Cross Section (3/4)	
E-5	Cross Section (4/4)	

Drawing No.	Drawing Title	Remarks
<b>F. Street Lighting</b>		
F-1	Street Lighting Layout (1/6)	STA. 0+300 - 0+450
F-2	Street Lighting Layout (2/6)	STA. 0+450 - 0+600
F-3	Street Lighting Layout (3/6)	STA. 0+600 - 0+750
F-4	Street Lighting Layout (4/6)	STA. 0+750 - 0+900
F-5	Street Lighting Layout (5/6)	STA. 0+900 - 0+940
F-6	Street Lighting Layout (6/6)	STA. 0+750 - 0+900
F-7	Distribution Panels (1/2)	
F-8	Distribution Panels (2/2)	
F-9	Manhole, Foundation, Distribution Board Details for Street Lighting	
F-10	Lighting Poles Details	
<b>G. Sidewalk, Planting and Bench</b>		
G-1	Sidewalk, Planting and Bench Layout (1/6)	STA. 0+00 - 0+150
G-2	Sidewalk, Planting and Bench Layout (2/6)	STA. 0+150 - 0+300
G-3	Sidewalk, Planting and Bench Layout (3/6)	STA. 0+300 - 0+450
G-4	Sidewalk, Planting and Bench Layout (4/6)	STA. 0+450 - 0+600
G-5	Sidewalk, Planting and Bench Layout (5/6)	STA. 0+600 - 0+750
G-6	Sidewalk, Planting and Bench Layout (6/6)	STA. 0+750 - 0+900
G-7	Planting and Pavement Detail	

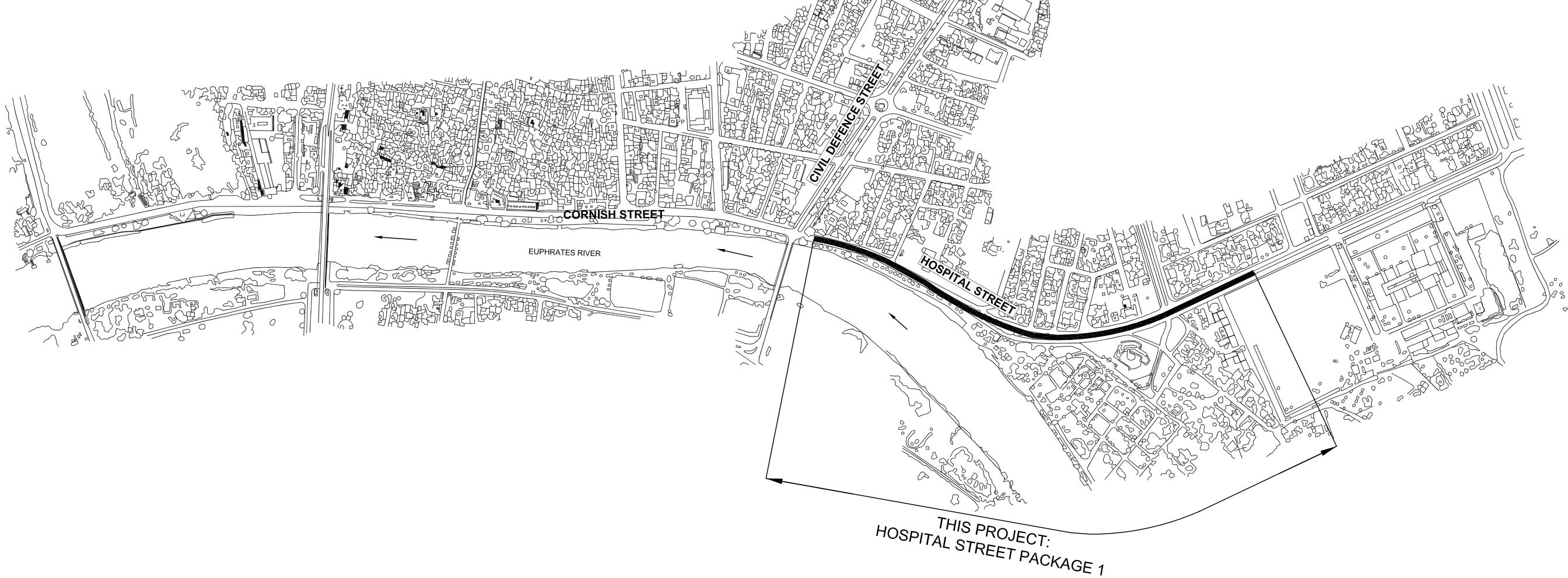
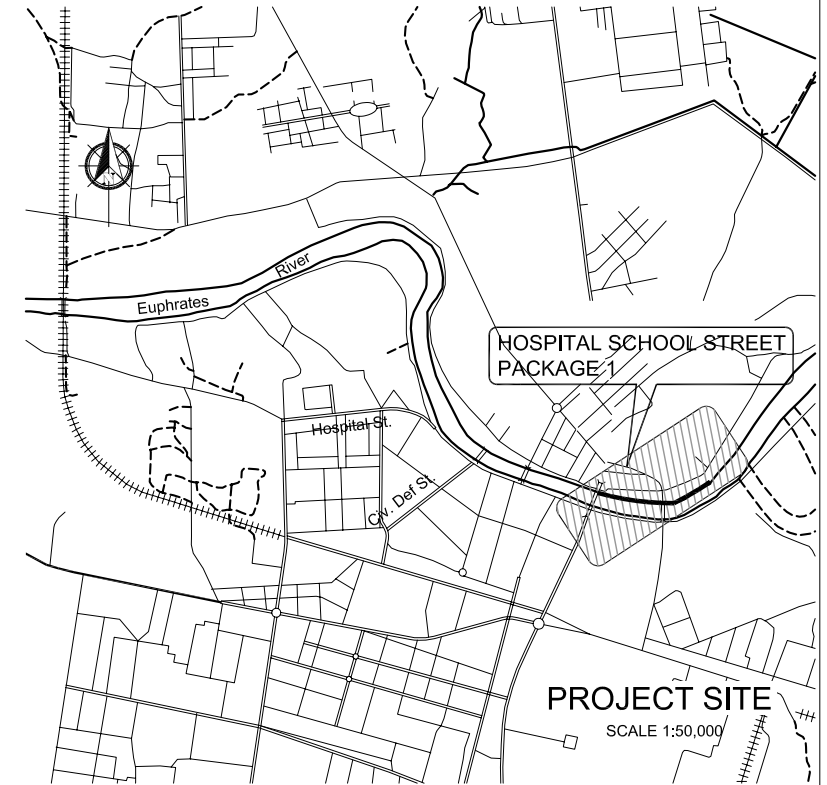
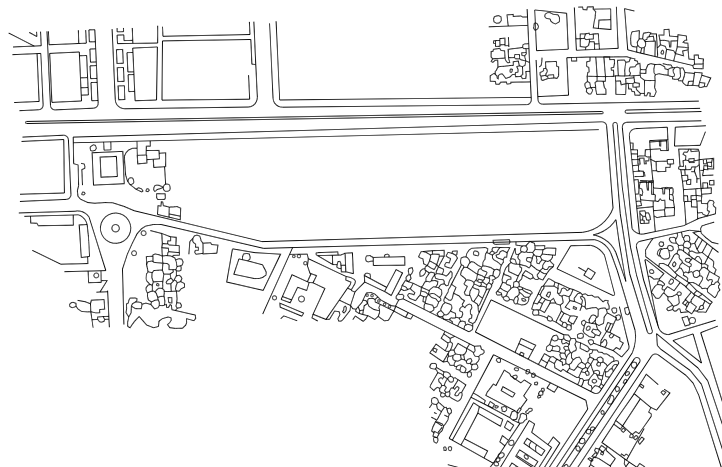
<b>Owner:</b> SAMAWAH MAYORALTY MUTHANNA GOVERNORATE REPUBLIC OF IRAQ	<b>Consultant:</b>	<b>Client :</b>	<b>Project :</b> REHABILITATION AND IMPROVEMENT OF THE ROADS AND ROAD SIDES IN SAMAWAH FOR SAMAWAH PROMENADE DEVELOPMENT PLAN	<b>Drawing No.</b>	<b>Rev:</b>	<b>Drawn by :</b>
			<b>Dwg Title:</b> DRAWING LIST FOR THE HOSPITAL STREET PACKAGE 1	<b>Scale</b>	<b>Date:</b>	<b>Checked by:</b>





## LOCATION MAP

SCALE 1:8,000



H:\SAMAWAH\JUNE 18, 2005\PACKAGE 1\011A-1 LOCATION MAP & SITE PLAN.DWG A-1 Jun 18, 2005 2:54 PM

<b>Owner:</b> SAMAWAH MAYORALTY MUTHANNA GOVERNORATE REPUBLIC OF IRAQ	<b>Consultant:</b>	<b>Client :</b>	<b>Project :</b> REHABILITATION AND IMPROVEMENT OF THE ROADS AND ROAD SIDES IN SAMAWAH FOR SAMAWAH PROMENADE DEVELOPMENT PLAN	<b>Drawing No.</b> A-1	<b>Rev:</b>	<b>Drawn by :</b>
			<b>Dwg Title:</b> HOSPITAL STREET (PACKAGE 1) LOCATION MAP & SITE PLAN	<b>Scale</b>	<b>Date:</b>	<b>Checked by:</b>