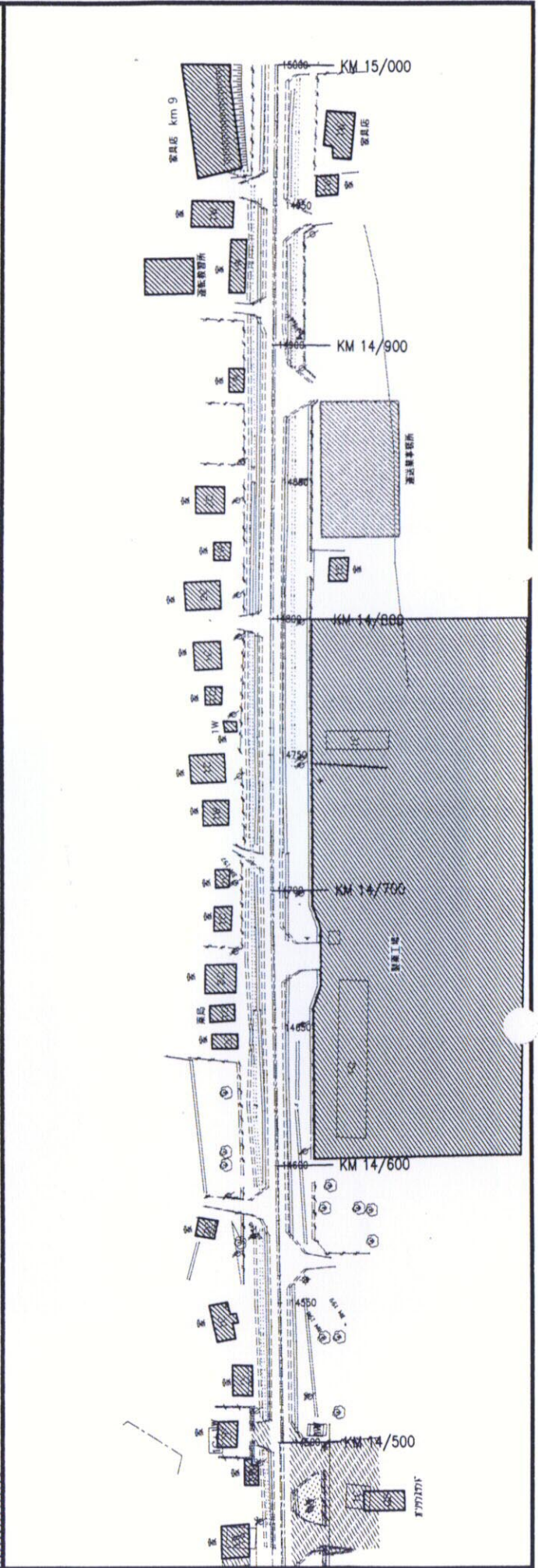
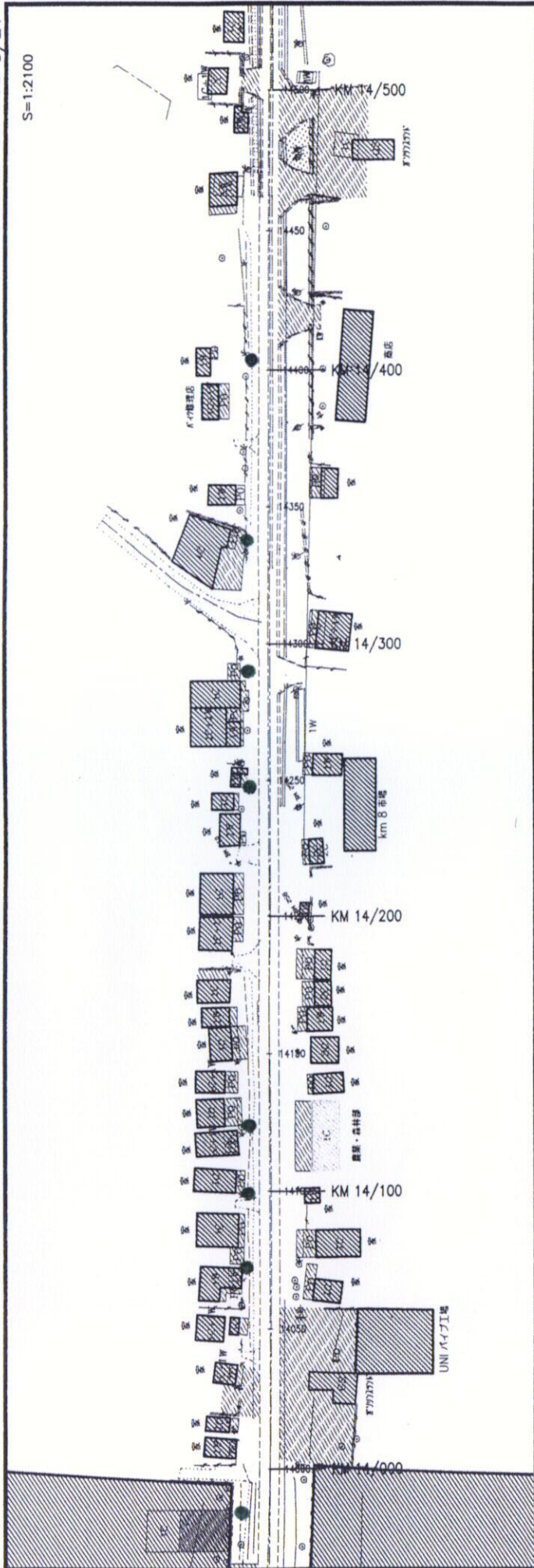


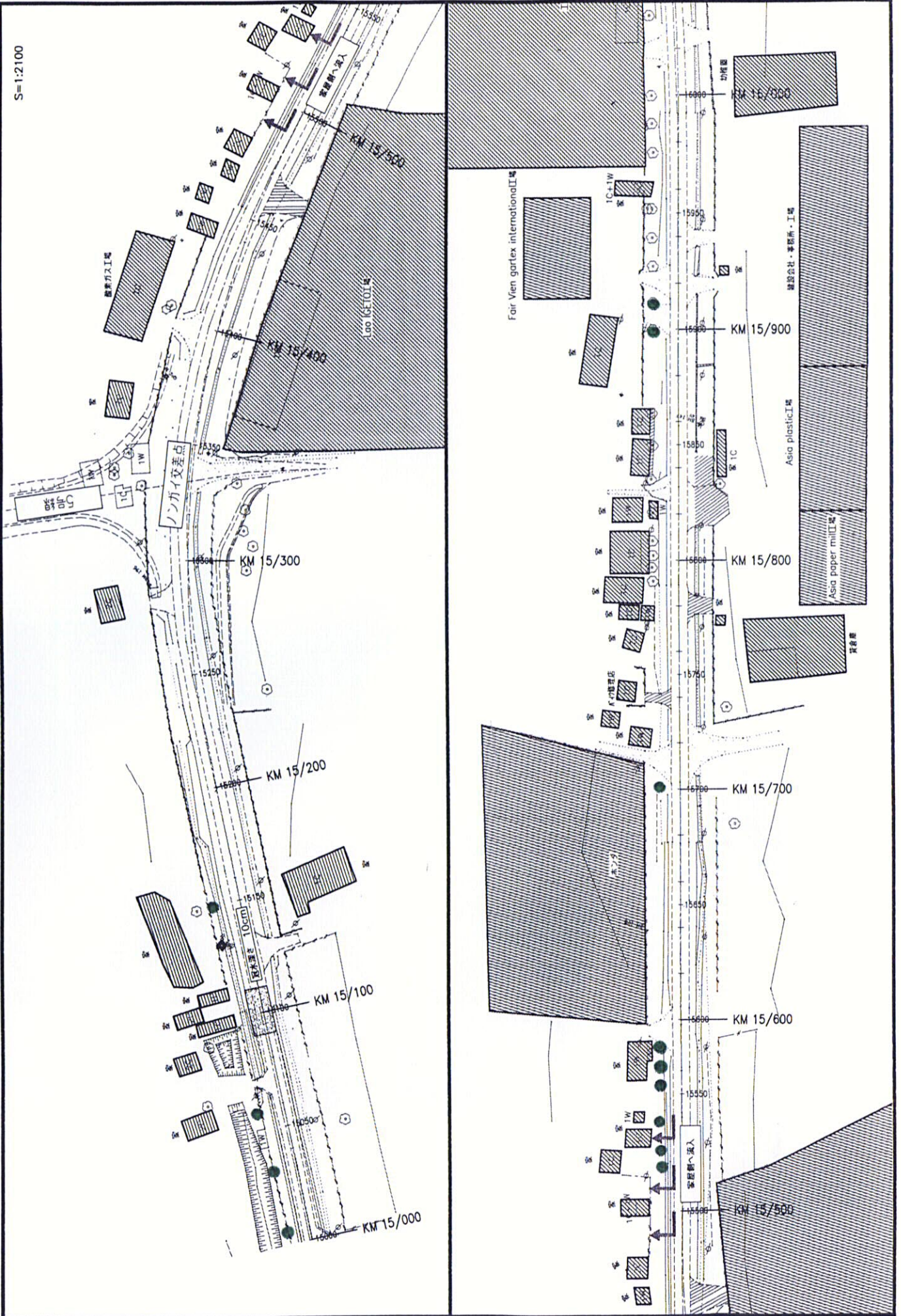
S=1:2100



対象区間の沿道建物現況図 (Phase-2)

S=鉄骨電柱 C=コン電柱 10/21

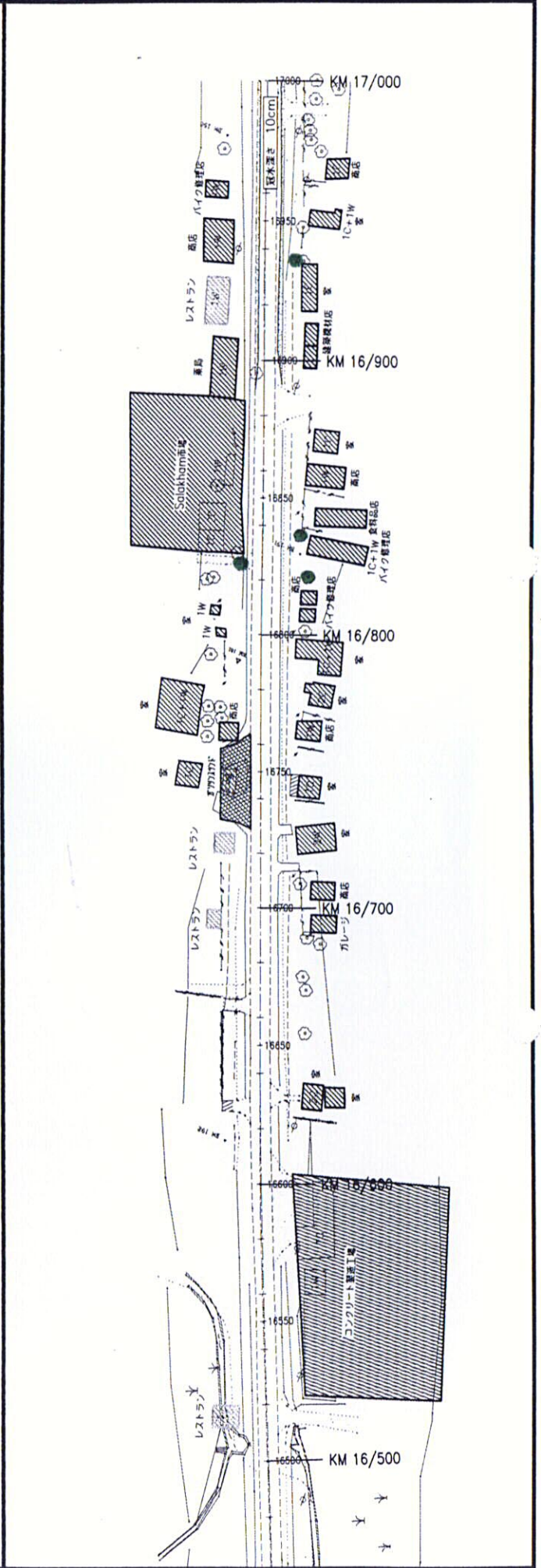
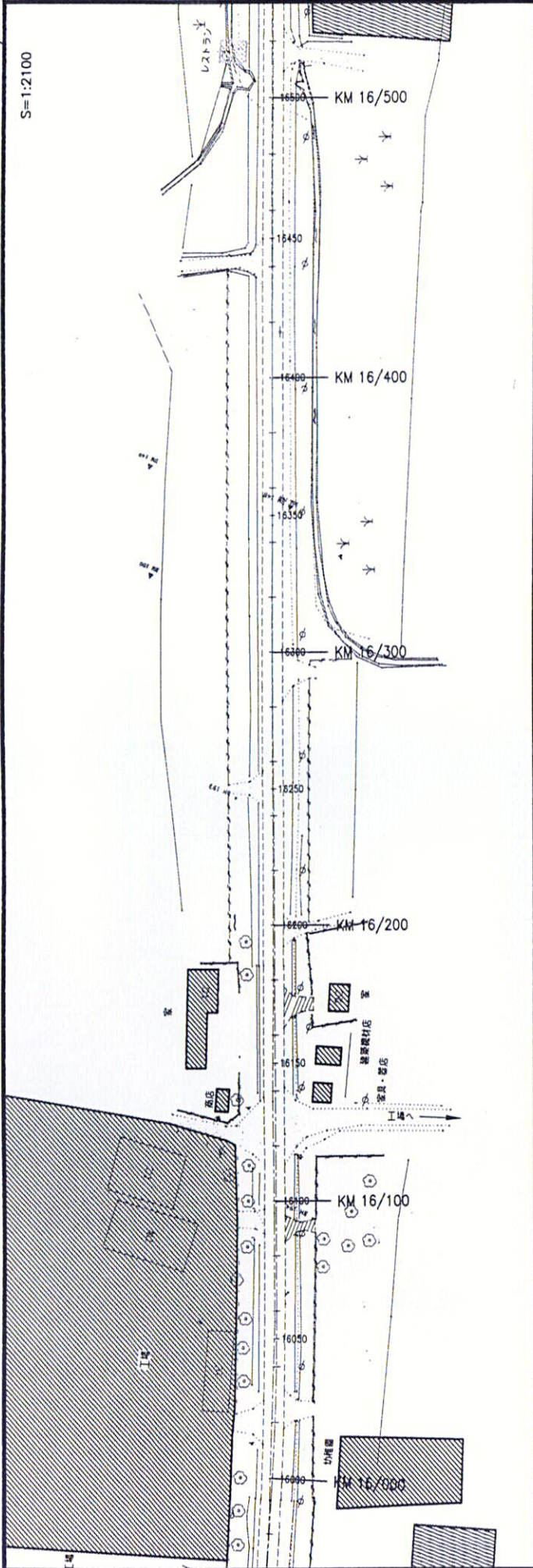
S=1:2100



対象区間の沿道建物現況図 (Phase-2)

S=鉄道電柱 C=コン電柱 11/21

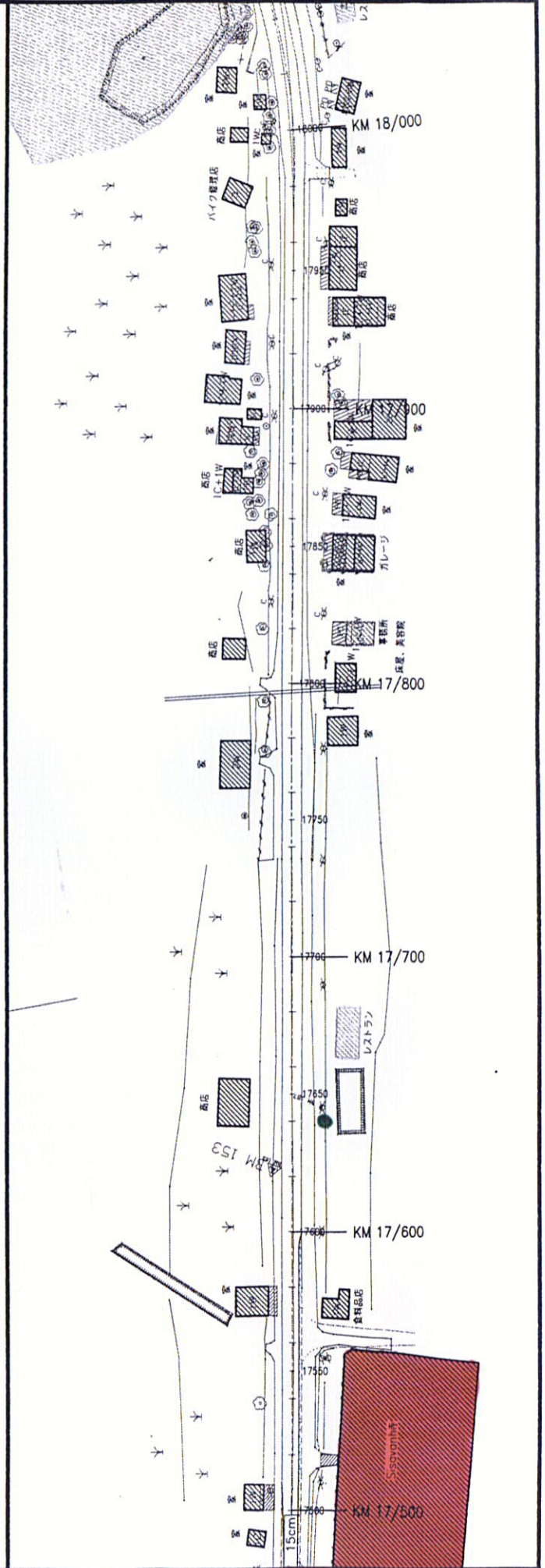
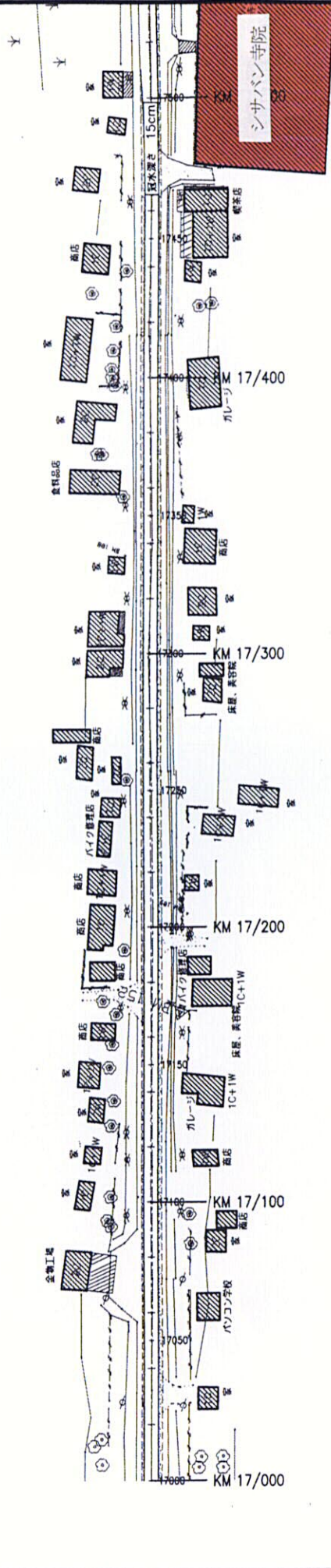
S=1:2100



対象区間の沿道建物現況図 (Phase-2)

S=鉄骨電柱 C=コン電柱 12/21

S=1:2100





対象区間の沿道建物現況図 (Phase-2)

S=鉄骨電柱 C=コン電柱 14/21

S=1:2100

