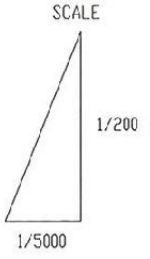
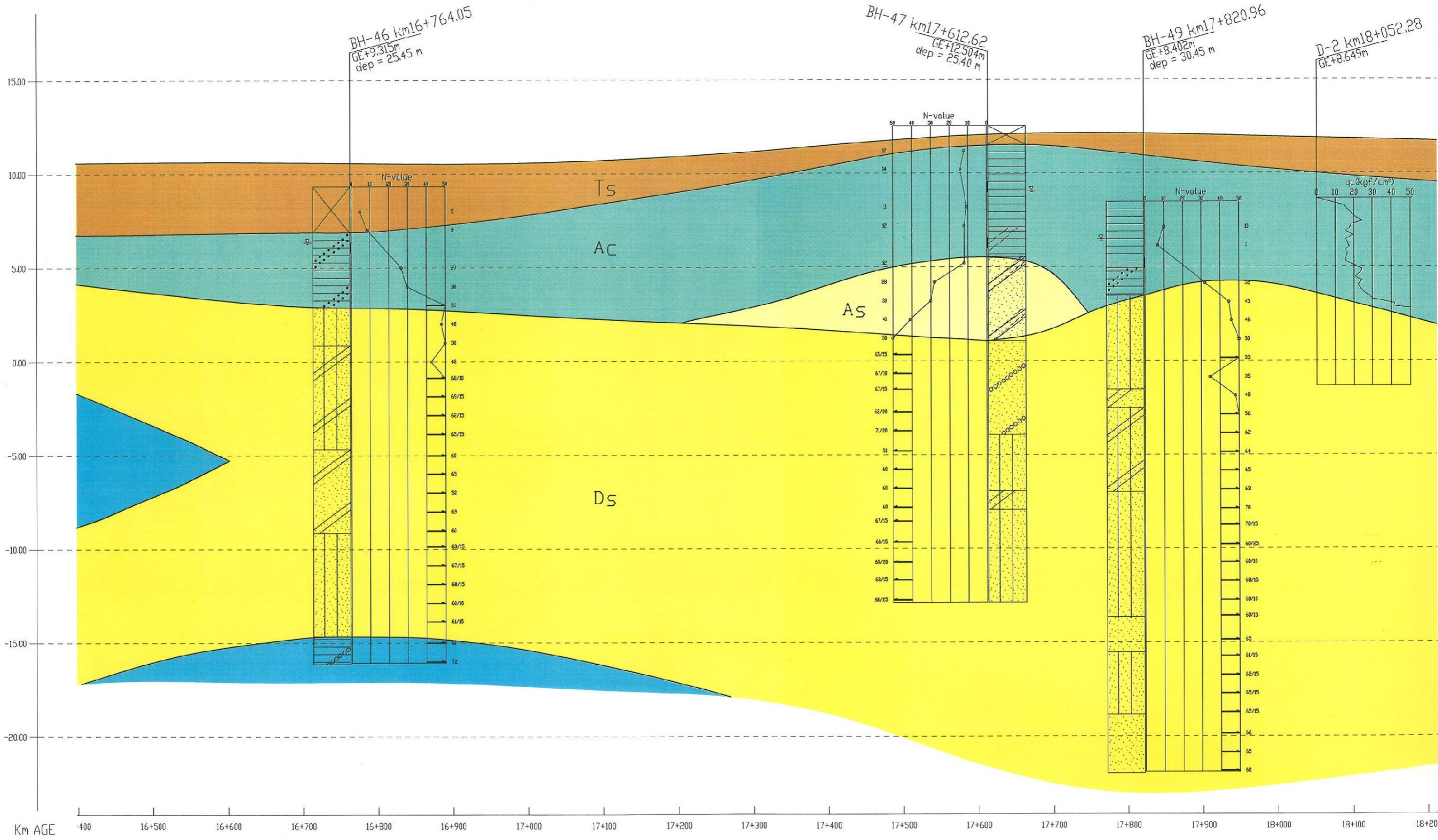
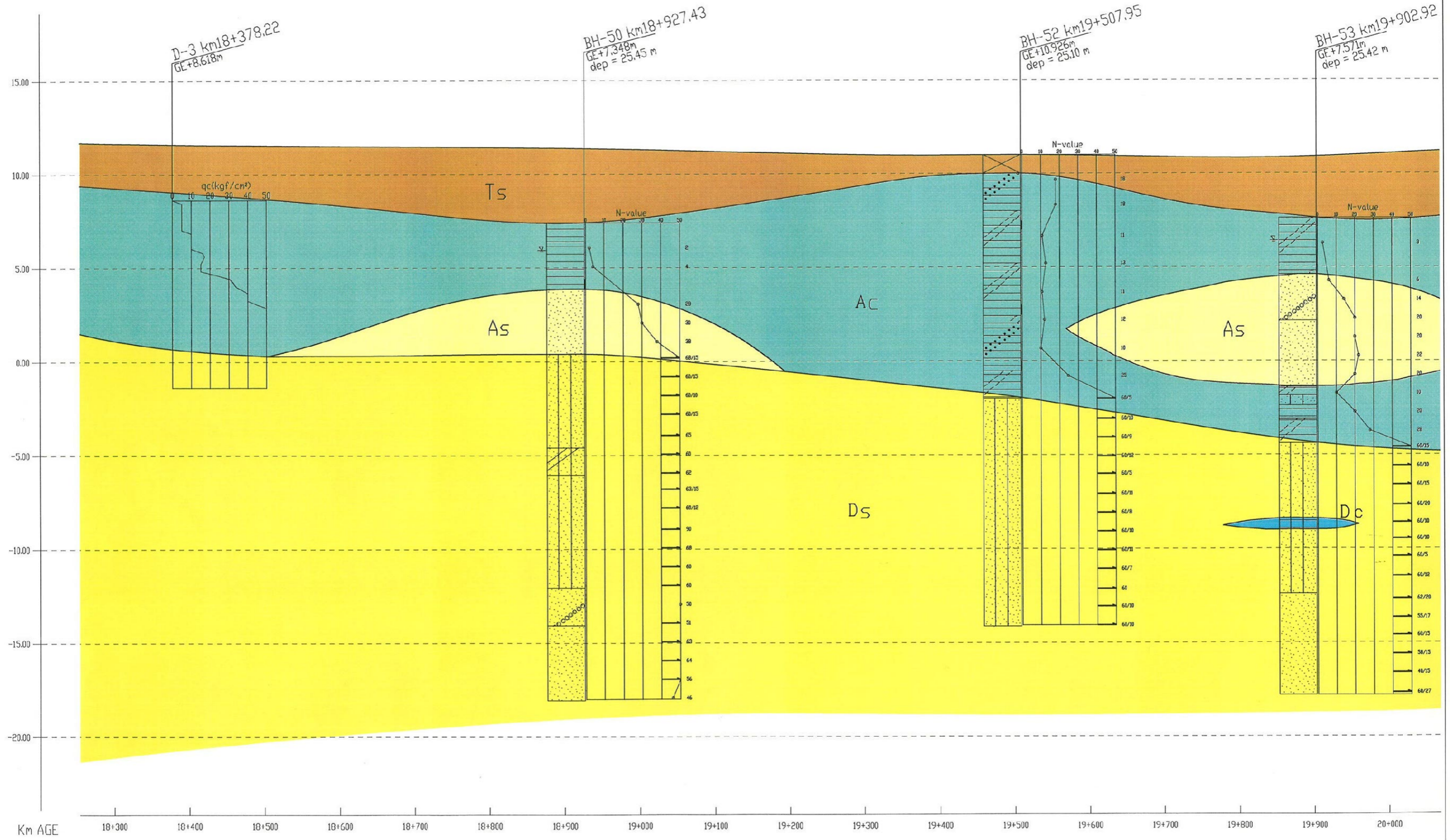


ELEVATION



ELEVATION



D-3 km18+378.22  
GE+8.618m

BH-50 km18+927.43  
GE+7.348m  
dep = 25.45 m

BH-52 km19+507.95  
GE+10.926m  
dep = 25.10 m

BH-53 km19+902.92  
GE+7.571m  
dep = 25.42 m

qc(kgf/cm²)

N-value

N-value

N-value

Ts

As

Ac

Ds

As

Dc

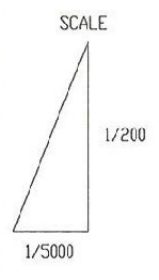
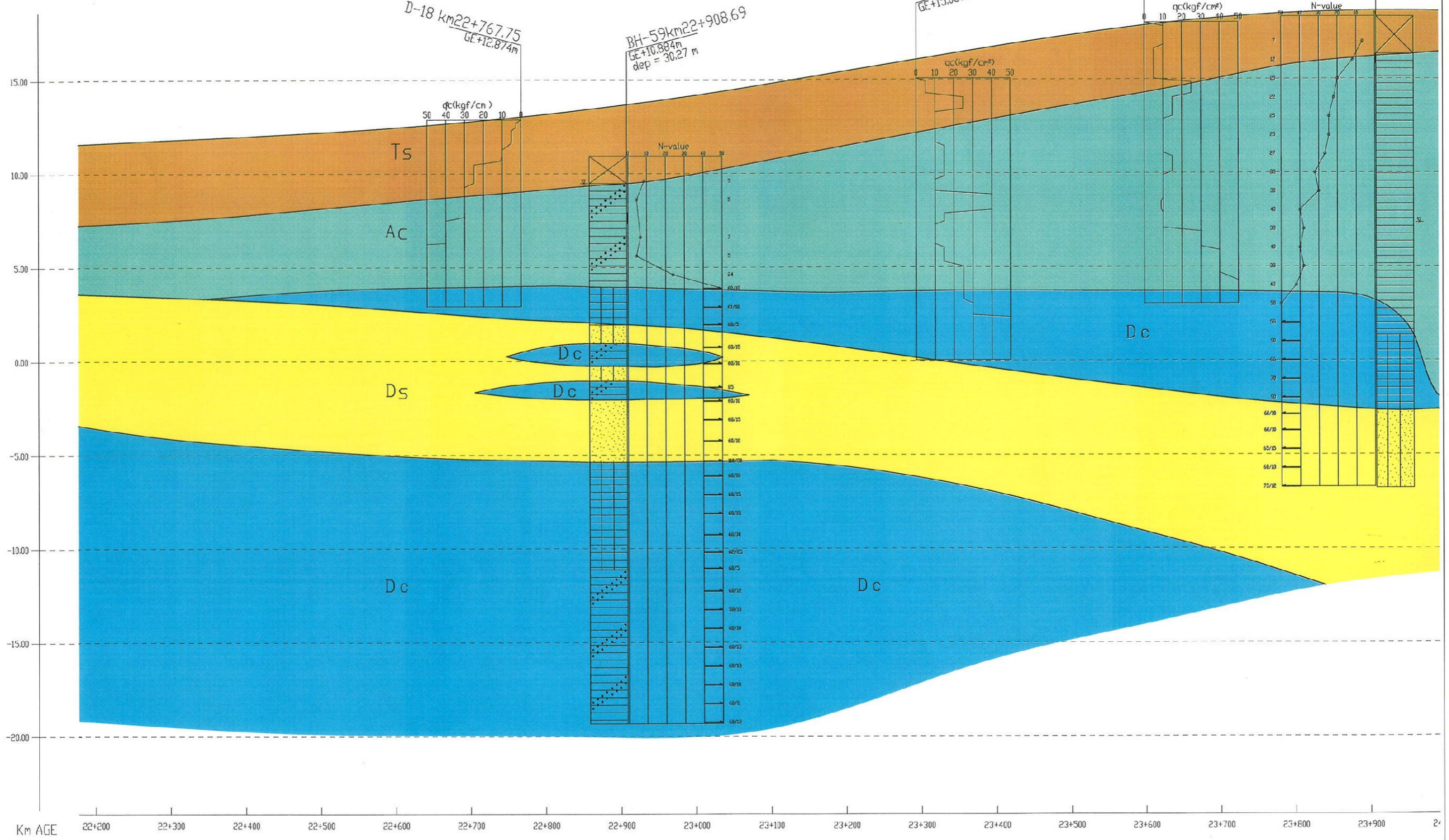
SCALE

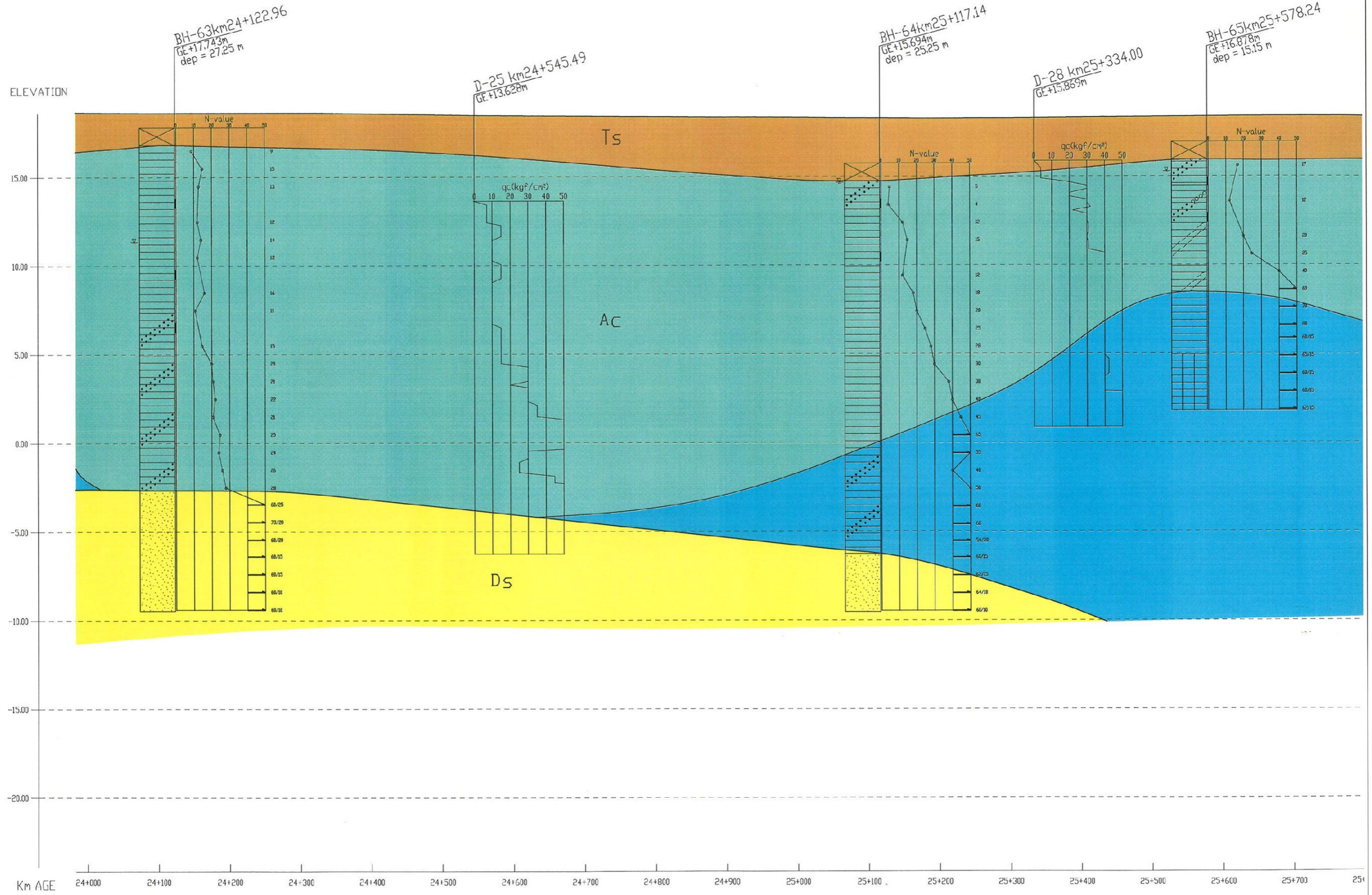
1/200

1/5000

Km AGE

ELEVATION





BEKASI River

BH-67km26+264.18  
GE+17.514m  
dep = 25.45 m

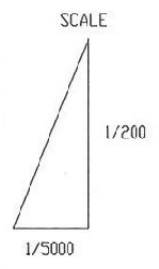
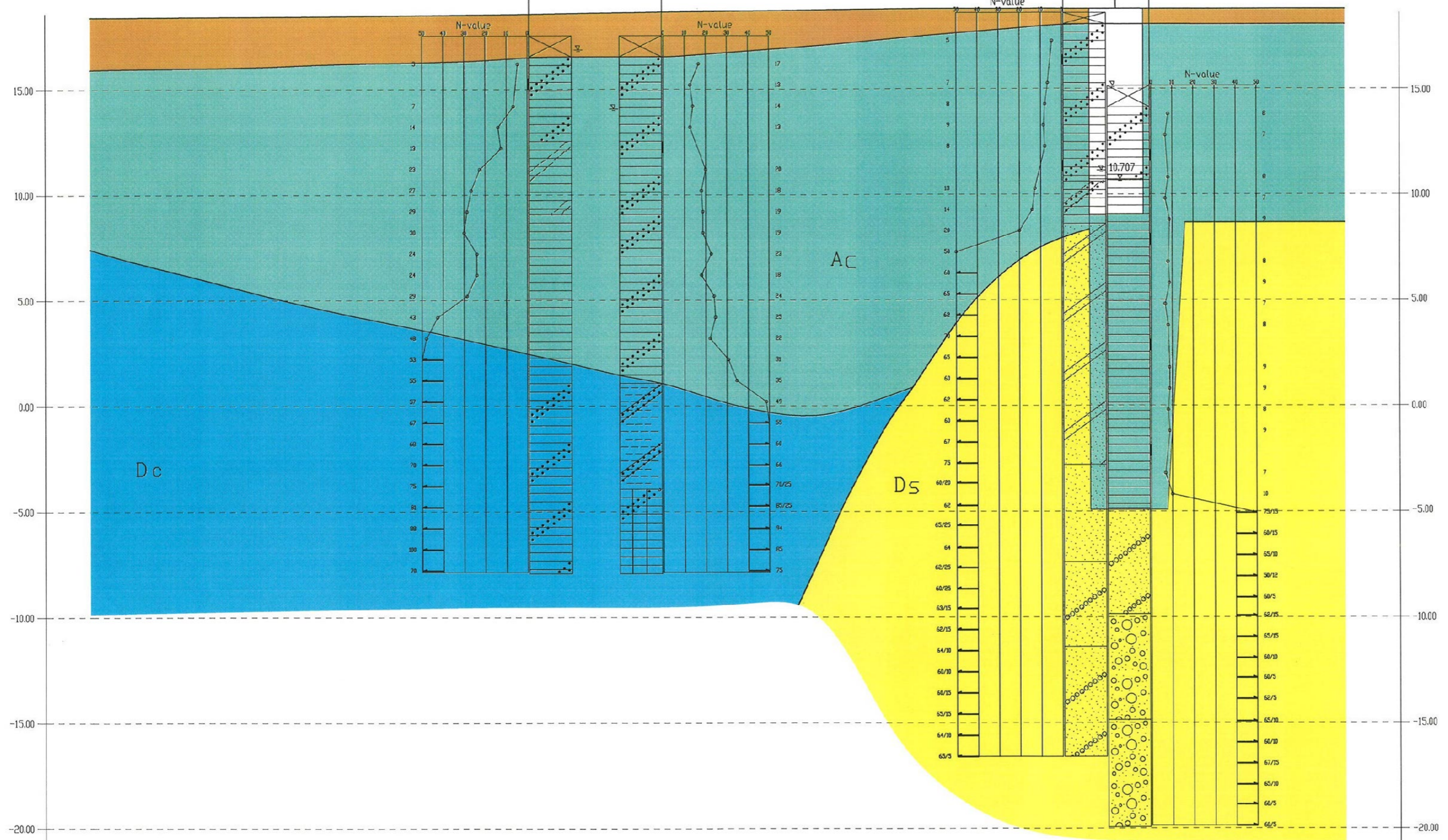
BH-69km26+420.96  
GE+17.454m  
dep = 25.45 m

BH-70km26+897.29  
GE+18.584m  
dep = 35.20 m

BH-72km26+975.10  
GE+15.099m  
dep = 35.05 m

ELEVATION

標高(m)



Km AGE 25+800 25+900 26+000 26+100 26+200 26+300 26+400 26+500 26+600 26+700 26+800 26+900 27+000 Km AGE