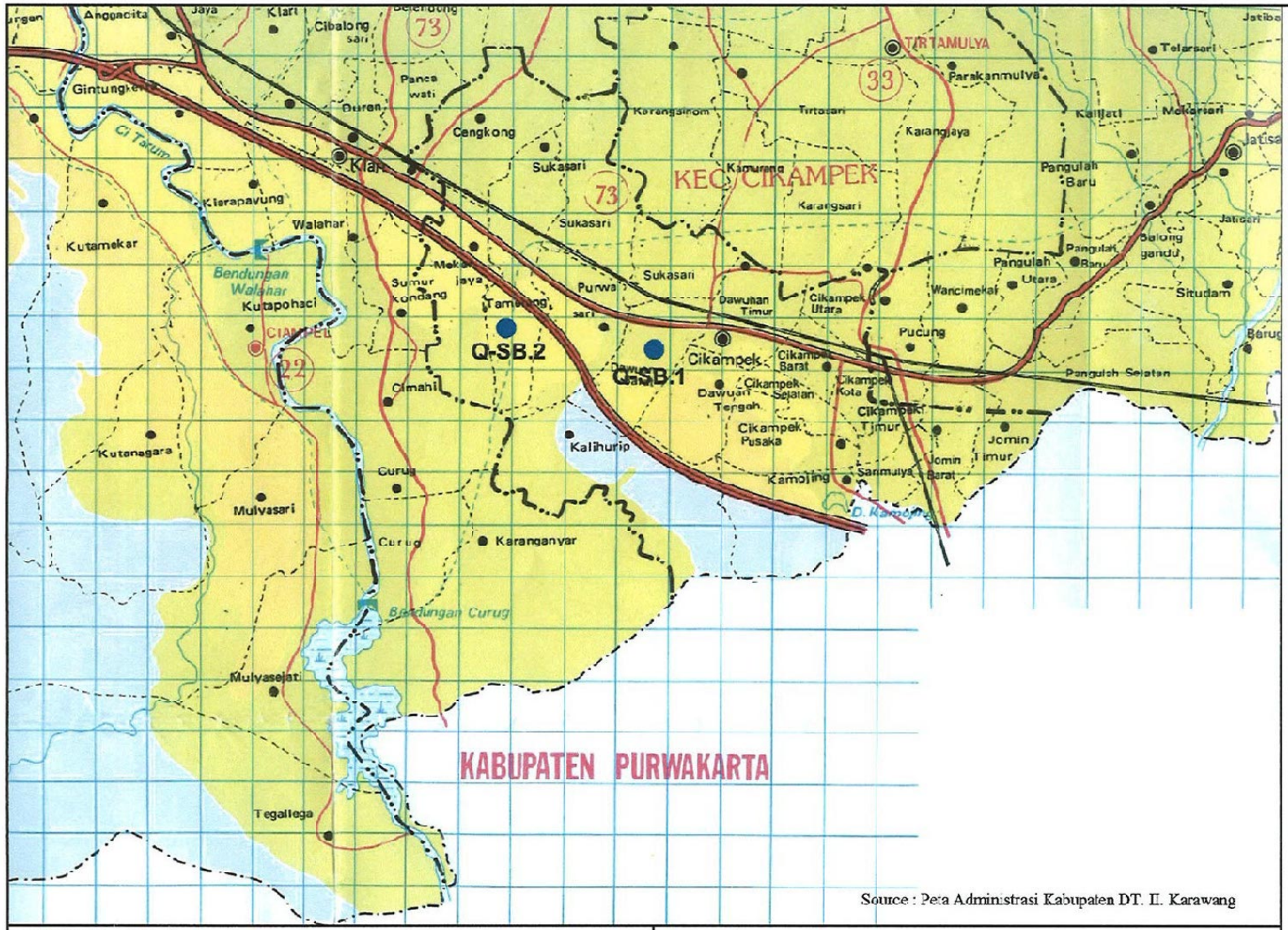

Source : Peta Administrasi Kabupaten DT. II. Karawang

Legend:

- Toll Road
- National Road
- Kabupaten Road
- Desa Road
- Desa/Kelurahan
- Kecamatan
- River
- Swamp
- Q-SB. 1

Embankment Material (Borrow Pit)

Q-SB. 1 : Dawuan

Q-SB. 2 : Warnasari

U

Scale 1:100,000

FIGURE 4-1-2

THE DETAILED DESIGN STUDY OF RAILWAY ELECTRIFICATION AND DOUBLE-DOUBLE TRACKING OF THE JAVA MAIN LINE PROJECT

LOCATION MAP OF EMBANKMENT MATERIAL

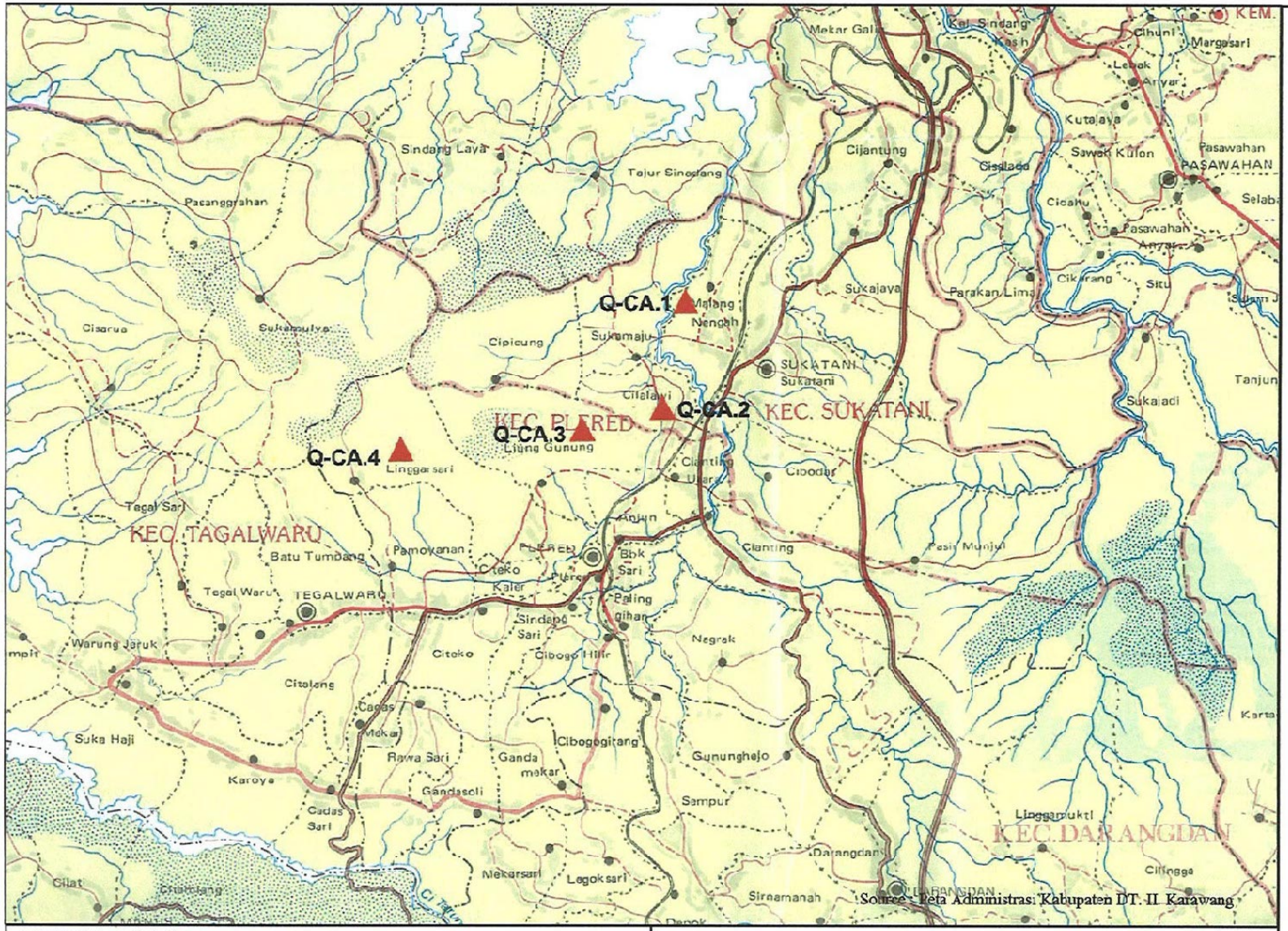

Legend:

- Toll Road
- National Road
- Kabupaten Road
- Desa Road
- Desa/Kelurahan
- Kecamatan
- River
- Coarse Aggregate

Coarse Aggregate

Q-CA. 1 : Gunung Sembung

Q-CA. 2 : Gunung Patafaan

Q-CA. 3 : PT. Gunung Kecapi

Q-CA. 4 : Gunung Lengis

U

Scale 1:75,000

FIGURE 4-1-3

THE DETAILED DESIGN STUDY OF RAILWAY ELECTRIFICATION AND DOUBLE-DOUBLE TRACKING OF THE JAVA MAIN LINE PROJECT

LOCATION MAP OF COARSE AGGREGATE

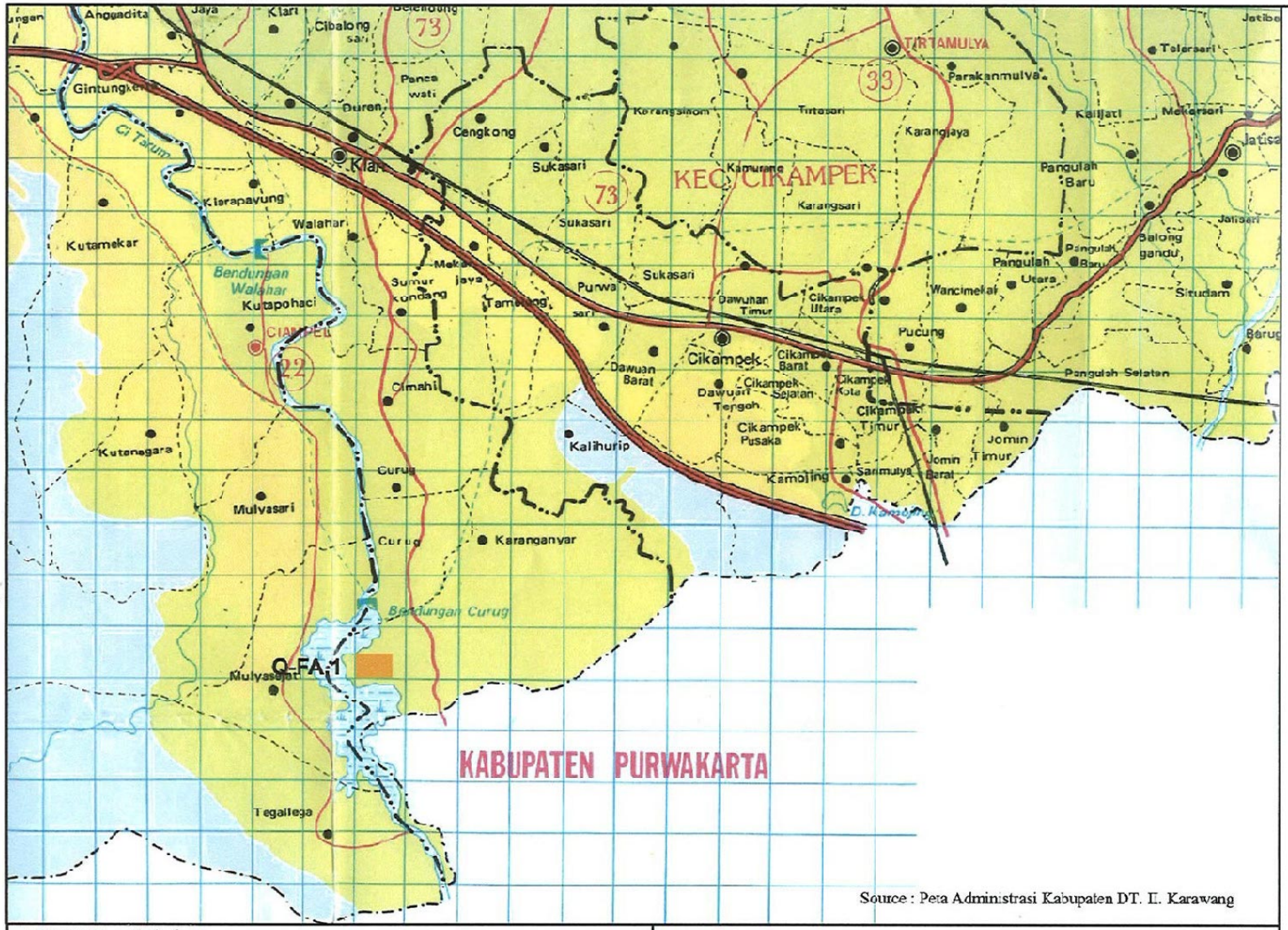

Legend:

- Toll Road
- National Road
- Kabupaten Road
- Desa Road
- Desa/Kelurahan
- Kecamatan
- River
- Fine Aggregate (sand)

Fine Aggregate

Q-FA. 1 : Kadali

Q-FA. 2 : PT. Kuat Abadi

Q-FA. 3 : Ciparung Sari

Q-FA. 4 : Bongas

U

Scale 1:75,000

FIGURE 4-1-4

THE DETAILED DESIGN STUDY OF RAILWAY ELECTRIFICATION AND DOUBLE-DOUBLE TRACKING OF THE JAVA MAIN LINE PROJECT

LOCATION MAP OF FINE AGGREGATE

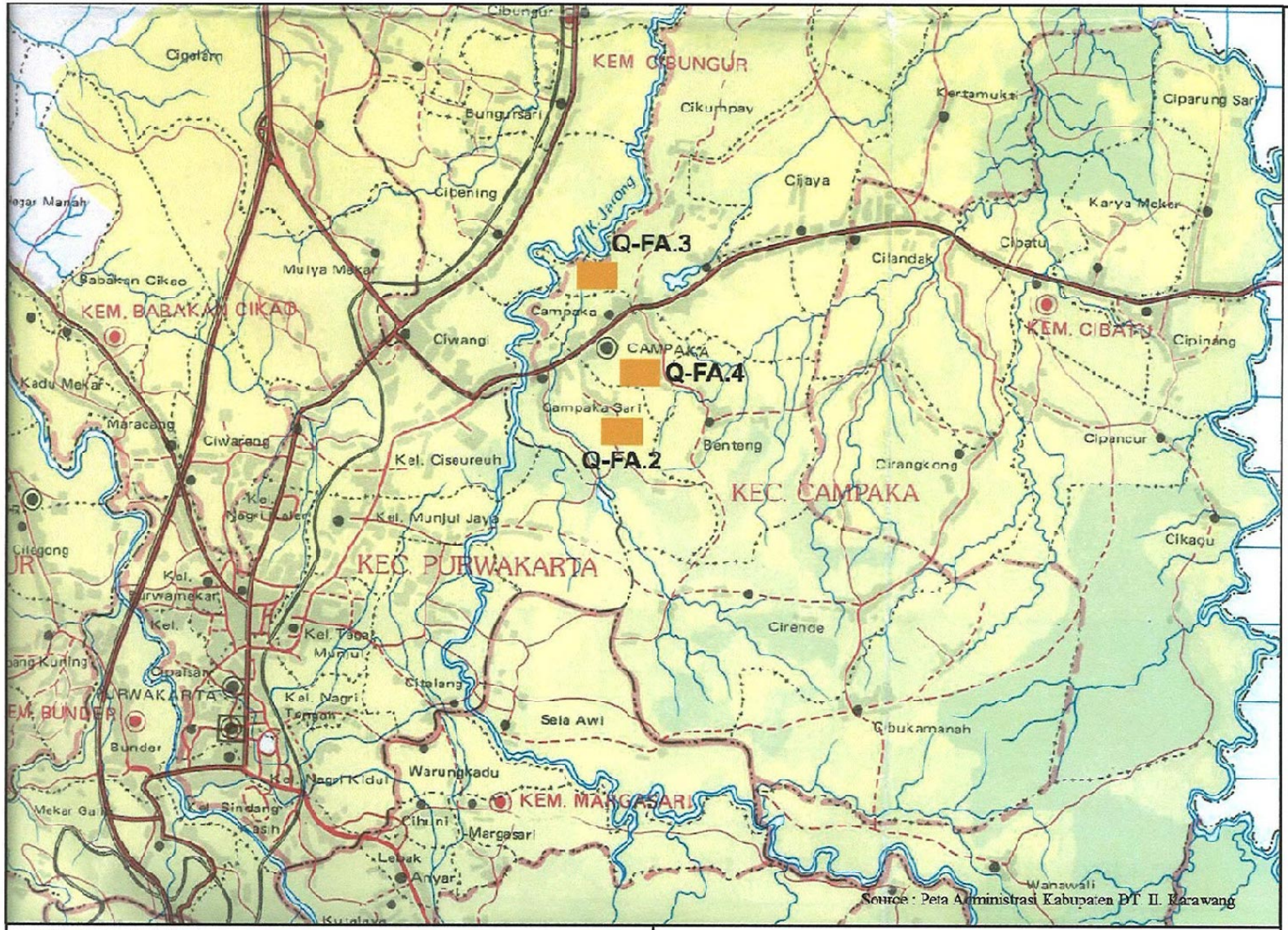

Legend:

- Toll Road
- National Road
- Kabupaten Road
- Desa Road
- Desa/Kelurahan
- Kecamatan
- River
- Fine Aggregate (sand)

Fine Aggregate

Q-FA. 1 : Kadali

Q-FA. 2 : PT. Kuat Abadi

Q-FA. 3 : Ciparung Sari

Q-FA. 4 : Bongas

U

Scale 1:75,000

FIGURE 4-1-5

THE DETAILED DESIGN STUDY OF RAILWAY ELECTRIFICATION AND DOUBLE-DOUBLE TRACKING OF THE JAVA MAIN LINE PROJECT

LOCATION MAP OF FINE AGGREGATE