

# PACIFIC CONSULTANTS INTERNATIONAL

## BENCH MARK DESCRIPTION

Work : Double-Double Track Manggara'-Bekas'  
Client : PACIFIC CONSULTANTS INTERNATIONAL  
Measured by : PT. TIGENCO GRAHA PERSADA

Date : April 10,2002  
Surveyor : Sargono

Point : BC16	COORDINATE		ELEVATION
	X = -6993.749	Y = 29232.742	H = 16.410

SKETCH :

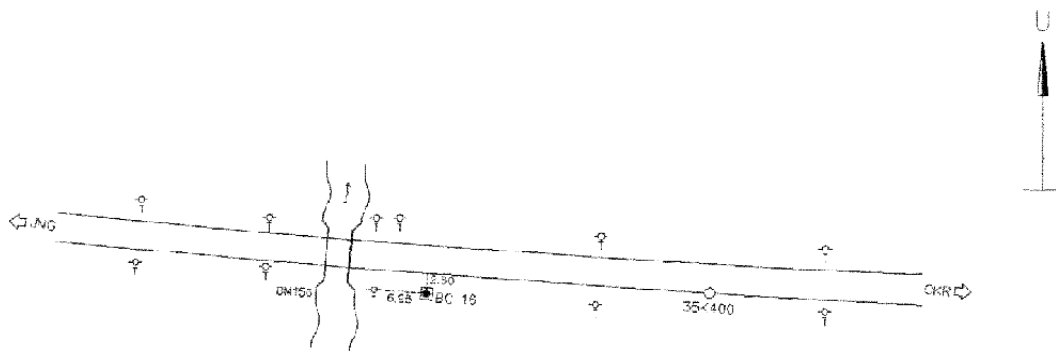


PHOTO :



# PACIFIC CONSULTANTS INTERNATIONAL

## BENCH MARK DESCRIPTION

Work : Double-Double Track Manggarai-Bekasi  
Client : PACIFIC CONSULTANTS INTERNATIONAL  
Measured by : PT. TGENCO GRAHA PERSADA

Date : April 10, 2002  
Surveyor : Sargono

Point : BC17	COORDINATE		ELEVATION
	X = -6976.260	Y = 29702.750	H = 18.201

SKETCH :

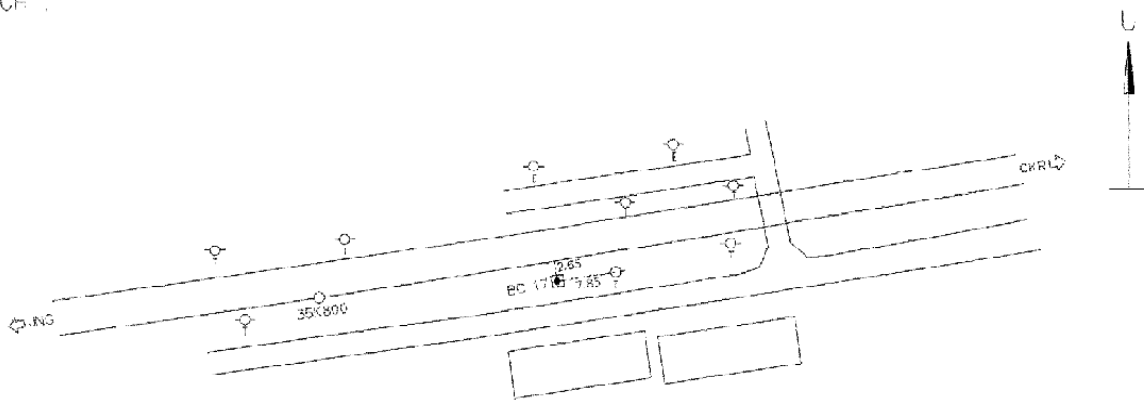


PHOTO :



# PACIFIC CONSULTANTS INTERNATIONAL

## BENCH MARK DESCRIPTION

Work : Double-Double Track Manggarai-Bekasi

Date : April 10,2002

Client : PACIFIC CONSULTANTS INTERNATIONAL

Surveyor : Sargano

Measured by : PT. TIGENCO GRAHA PERSADA

Point : BC18	COORDINATE		ELEVATION
	X = - 6902.935	Y = 30167.996	H = 18.021

SKETCH :

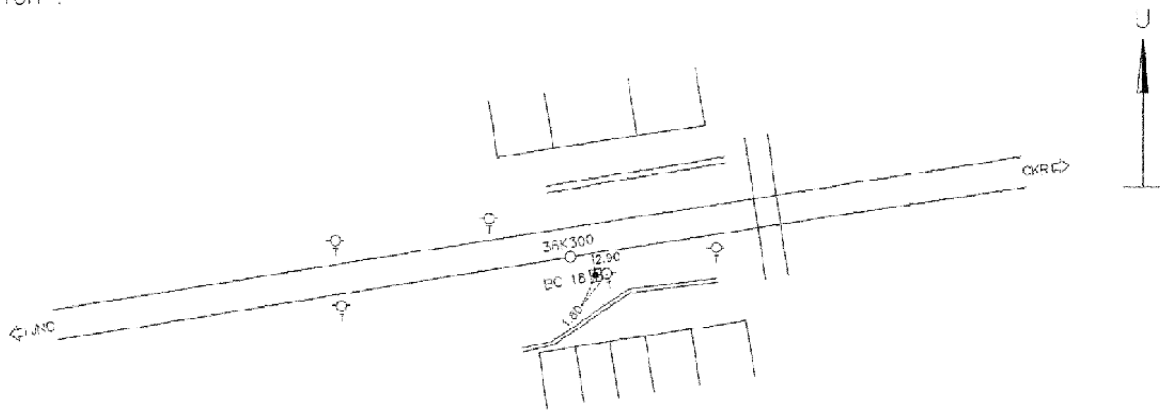


PHOTO :





# PACIFIC CONSULTANTS INTERNATIONAL

## BENCH MARK DESCRIPTION

Work : Double-Double Track Manggarai-Bekasi

Date : April 10, 2002

Client : PACIFIC CONSULTANTS INTERNATIONAL

Surveyor : Sargono

Measured by : PT. HIGENCO GRAHA PERSADA

Point : BC19	COORDINATE		ELEVATION
	X = - 6795.265	Y = 30853.503	H = 18.231

SKETCH :

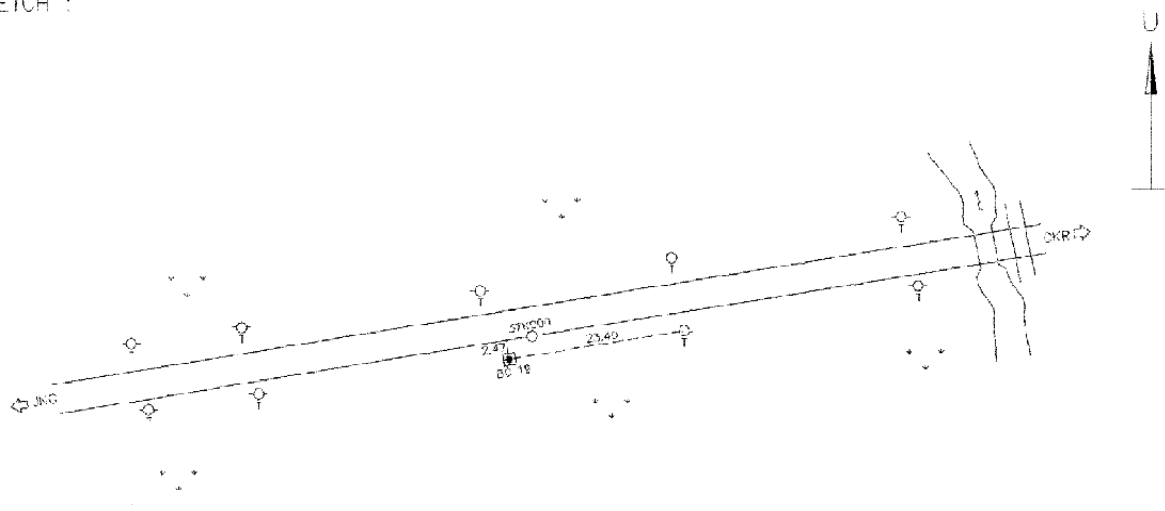



PHOTO :



# PACIFIC CONSULTANTS INTERNATIONAL

## BENCH MARK DESCRIPTION

Work : Double-Double Track Manggarai-Bekasi  
Client : PACIFIC CONSULTANTS INTERNATIONAL  
Measured by : PT. TICENCO GRAHA PERSADA

Date : April 10, 2002  
Surveyor : Sargono

Point : BC20	COORDINATE		ELEVATION
	X = -6743.009	Y = 31189.787	H = 17.289

SKETCH :

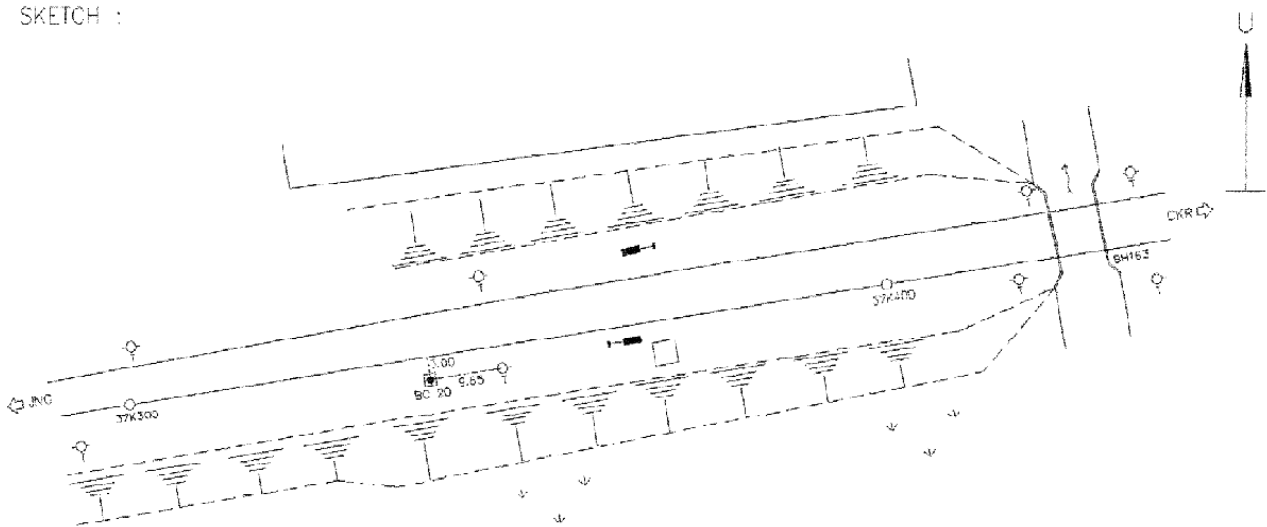


PHOTO :



# PACIFIC CONSULTANTS INTERNATIONAL

## BENCH MARK DESCRIPTION

Work : Double-Double Track Monggarai-Bekasi

Date : April 10, 2002

Client : PACIFIC CONSULTANTS INTERNATIONAL

Surveyor : Sargono

Measured by : PT. TIGENCO GRAHA PERSADA

Point : BC21	COORDINATE		ELEVATION
	X - -6652.300	Y - 31772.005	H - 17.100

SKETCH

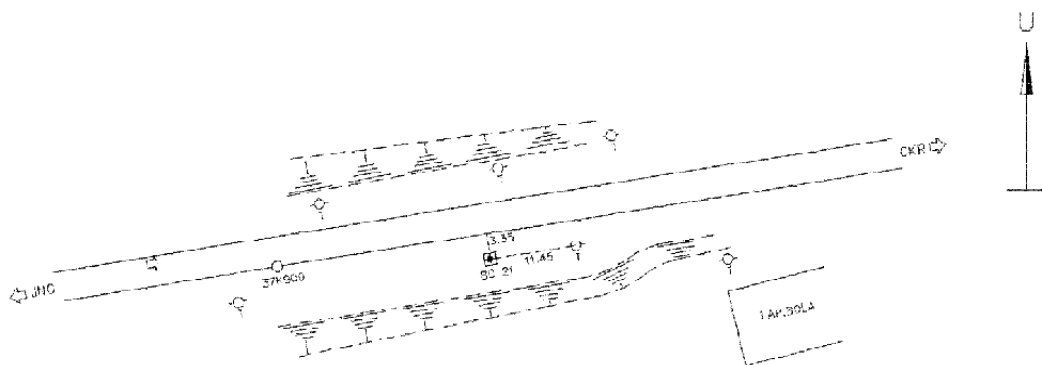


PHOTO :





# PACIFIC CONSULTANTS INTERNATIONAL

## BENCH MARK DESCRIPTION

Work : Double-Double Track Manggarai-Bekasi  
Client : PACIFIC CONSULTANTS INTERNATIONAL  
Measured by : PT. TIGENCO GRAHA PERSADA

Date : April 10, 2002  
Surveyor : Sargono

Point : BC22

### COORDINATE

X = -6565.061

Y = 32326.570

### ELEVATION

H = 17.921

SKETCH :

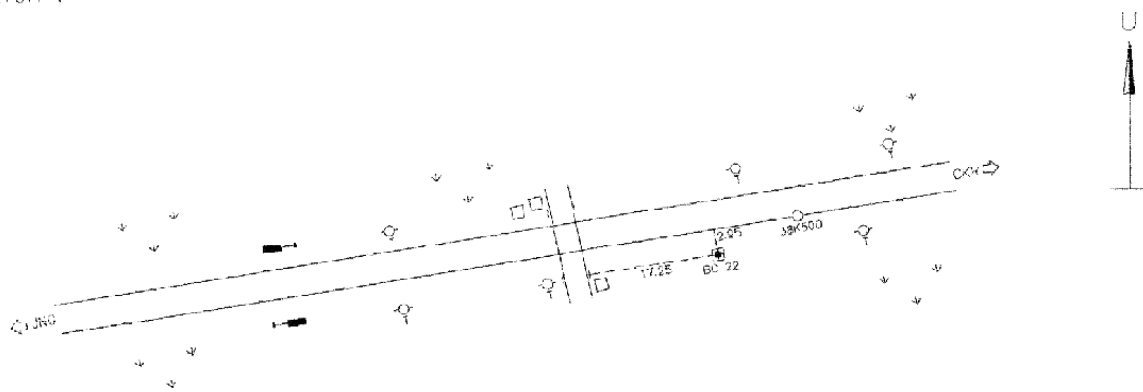


PHOTO :



# PACIFIC CONSULTANTS INTERNATIONAL

## BENCH MARK DESCRIPTION

Work : Double-Double Track Manggarai-Bekasi

Date : April 10, 2002

Client : PACIFIC CONSULTANTS INTERNATIONAL

Surveyor : Sargono

Measured by : PT. TIGENCO GRAHA PERSADA

Point : BC23	COORDINATE		ELEVATION
	X = -6488.699	Y = 32817.227	H = 18.510

SKETCH :

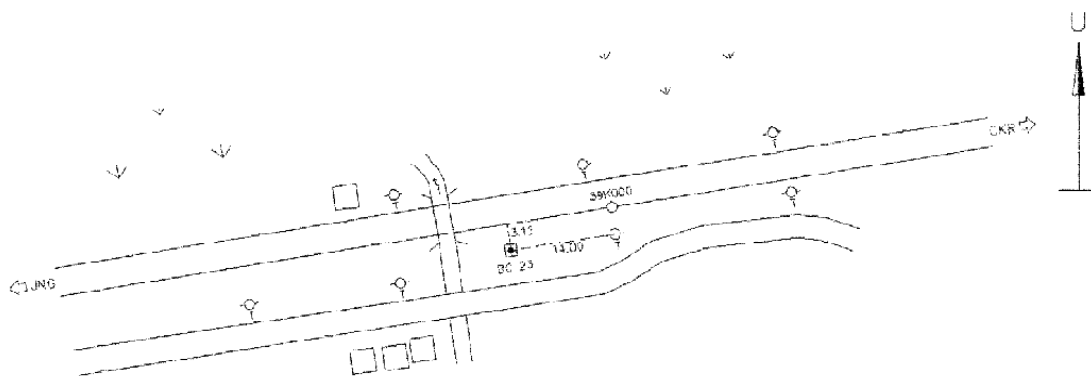


PHOTO :





# PACIFIC CONSULTANTS INTERNATIONAL

## BENCH MARK DESCRIPTION

Work : Double-Double Track Manggarai-Bekasi

Date : April 10, 2002

Client : PACIFIC CONSULTANTS INTERNATIONAL

Surveyor : Sarsono

Measured by : PT. TIGENCO GRAHA PERSADA

Point : BC24	COORDINATE		ELEVATION
	X = -6424.447	Y = 33227.910	H = 17.719

SKETCH :

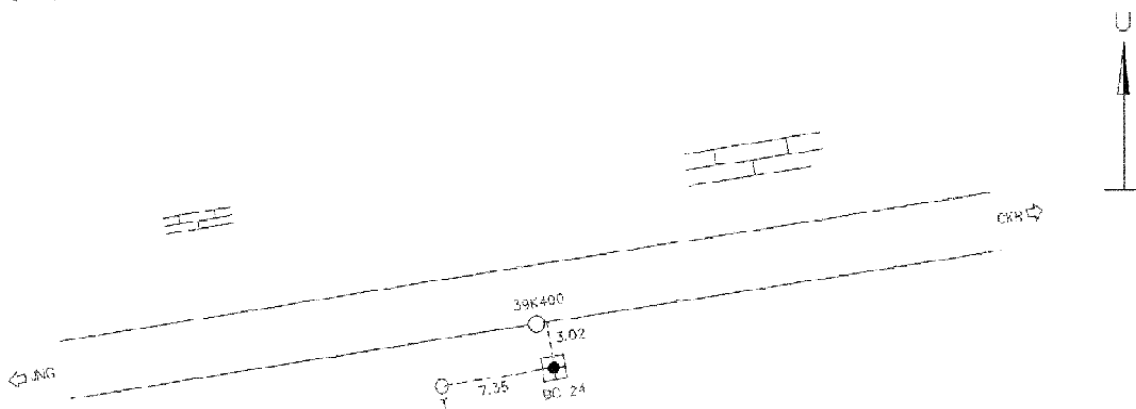


PHOTO :



# PACIFIC CONSULTANTS INTERNATIONAL

## BENCH MARK DESCRIPTION

Work : Double-Double Track Manggarai-Bekas  
Client : PACIFIC CONSULTANTS INTERNATIONAL  
Measured by : PT. TIGENCO GRAHA PERSADA

Date : April 10, 2002  
Surveyor : Sargono

Point : BC25	COORDINATE		ELEVATION
	X = -6355.380	Y = 33669.091	H = 17.813

SKETCH :

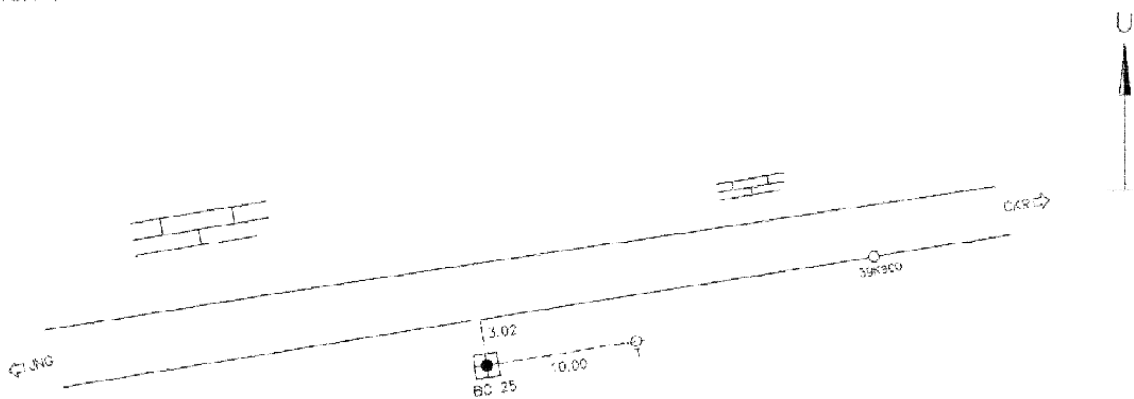


PHOTO :



# PACIFIC CONSULTANTS INTERNATIONAL

## BENCH MARK DESCRIPTION

Work : Double-Double Track Manggarai-Bekasi

Date : April 10, 2002

Client : PACIFIC CONSULTANTS INTERNATIONAL

Surveyor : Sargano

Measured by : PT. TIGENCO GRAHA PERSADA

Point : BC26	COORDINATE		ELEVATION
	X = -6285.834	Y = 34115.296	H = 17.978

SKETCH :

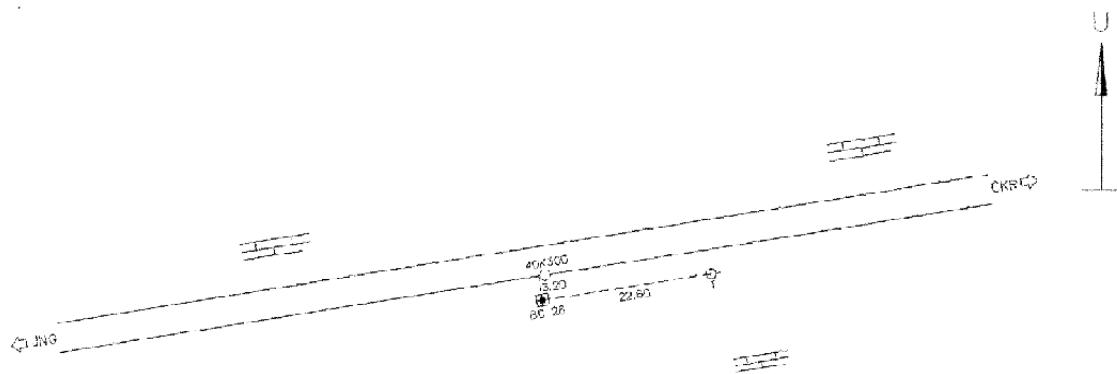


PHOTO :





# PACIFIC CONSULTANTS INTERNATIONAL

## BENCH MARK DESCRIPTION

Work : Double-Double Track Manggarai-Bekasi  
Client : PACIFIC CONSULTANTS INTERNATIONAL  
Measured by : PT. TIGENCO GRAHA PERSADA

Date : April 10, 2002  
Surveyor : Sorgono

Point : BC27	COORDINATE		ELEVATION
	X = -6224.308	Y = 34510.357	H = 18.701

SKETCH :

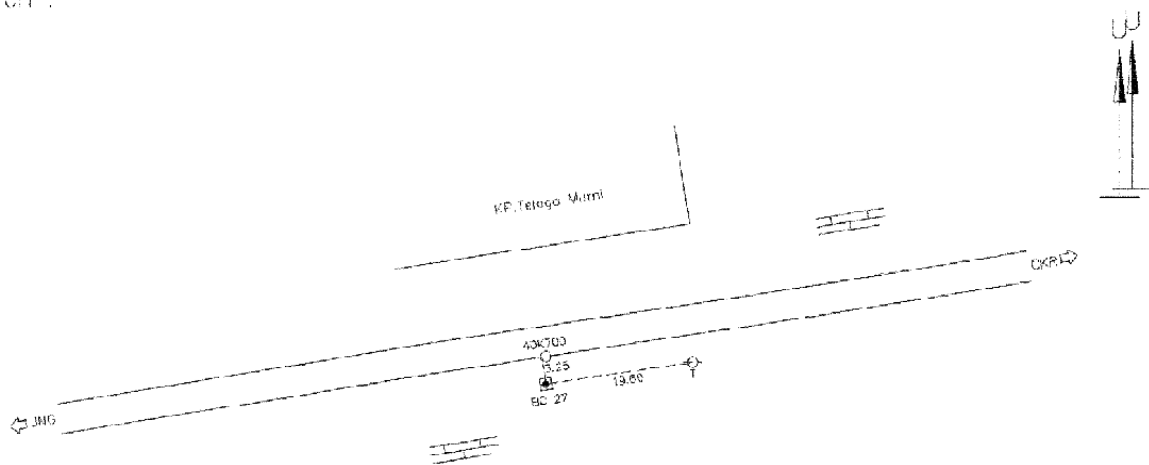


PHOTO :



# PACIFIC CONSULTANTS INTERNATIONAL

## BENCH MARK DESCRIPTION

Work : Double-Double Track Manggarai-Bekasi

Date : April 10, 2002

Client : PACIFIC CONSULTANTS INTERNATIONAL

Surveyor : Sargono

Measured by : PT. TIGENCO GRAHA PERSADA

Point : BC28	COORDINATE		ELEVATION
	X = -6162.204	Y = 34907.886	H = 18.809

SKETCH :

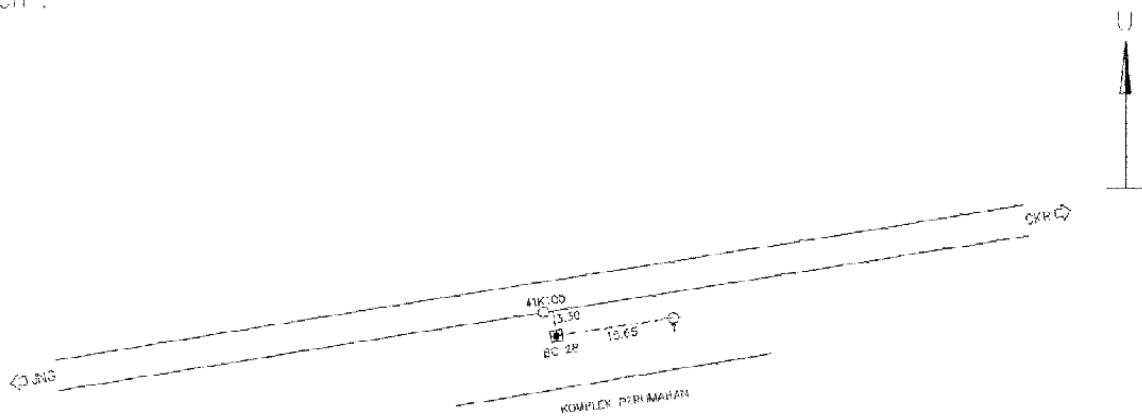


PHOTO :



# PACIFIC CONSULTANTS INTERNATIONAL

## BENCH MARK DESCRIPTION

Work : Double-Double Track Manggarai-Bekasi

Date : April 10, 2002

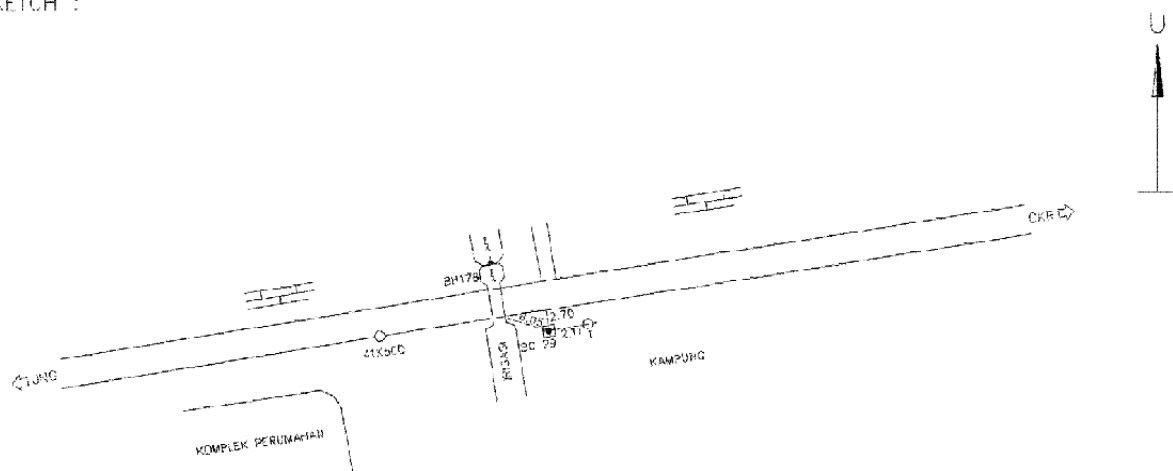
Client : PACIFIC CONSULTANTS INTERNATIONAL

Surveyor : Sargono

Measured by : PT. TIGENCO GRA-A PERSADA

Point : BC29	COORDINATE		ELEVATION
	X = 6097.707	Y = 35514.533	H = 19.307

SKETCH :



P-HOTO :





# PACIFIC CONSULTANTS INTERNATIONAL

## BENCH MARK DESCRIPTION

Work : Double-Double Track Manggarai-Bekasi

Date : April 10,2002

Client : PACIFIC CONSULTANTS INTERNATIONAL

Surveyor : Sargono

Measured by : PT. TIGENCO GRAHA PERSADA

Point : BC30	COORDINATE		ELEVATION
	X = -8022.745	Y = 35797.671	H = 18.003

SKETCH :

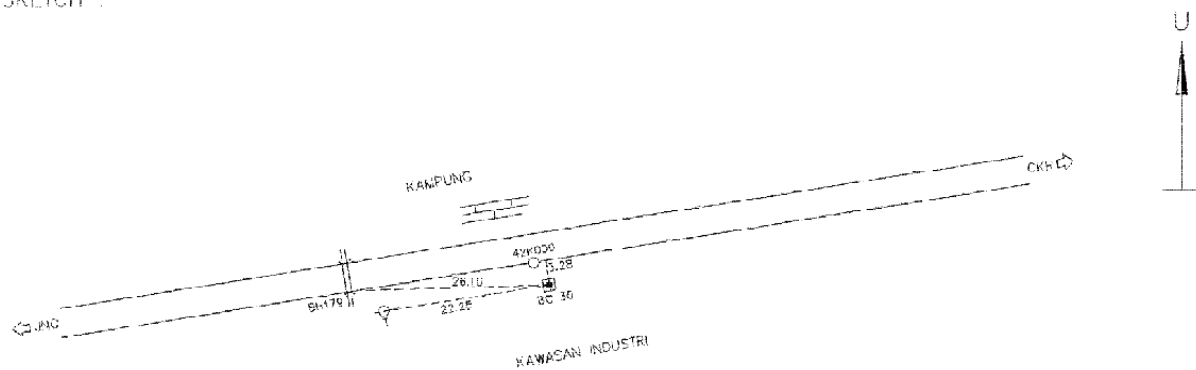


PHOTO :



# PACIFIC CONSULTANTS INTERNATIONAL

## BENCH MARK DESCRIPTION

Work : Double-Double Track Manggarai-Bekasi

Date : April 10, 2002

Client : PACIFIC CONSULTANTS INTERNATIONAL

Surveyor : Scrgono

Measured by : PT. TIGENCO GRAHA PERSADA

Point : BC31	COORDINATE		ELEVATION
	X = -5959.950	Y = 36205.995	H = 17.780

SKETCH :

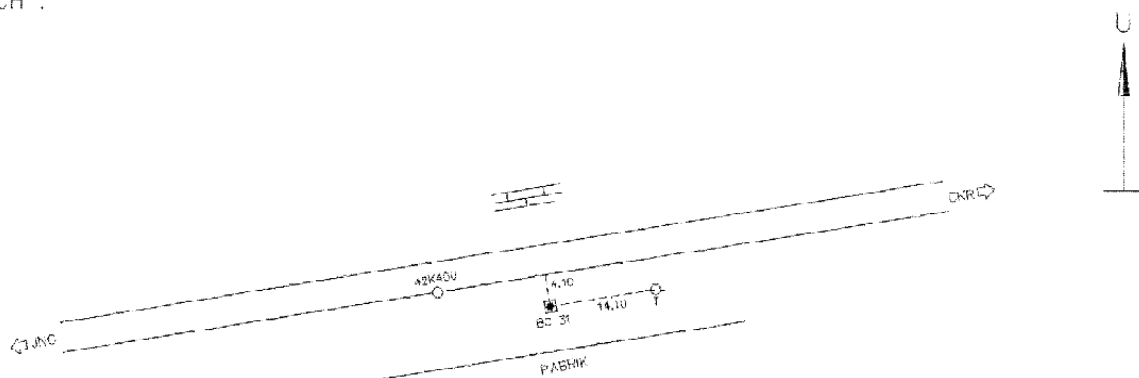


PHOTO :



# PACIFIC CONSULTANTS INTERNATIONAL

## BENCH MARK DESCRIPTION

Work : Double-Double Track Monggarai-Bekasi

Date : April 10, 2002

Client : PACIFIC CONSULTANTS INTERNATIONAL

Surveyor : Sargono

Measured by : PT. TIGENCO GRAHA PERSADA

Point : BC32	COORDINATE		ELEVATION
	X = -5939.435	Y = 36664.816	H = 17.634

SKETCH :

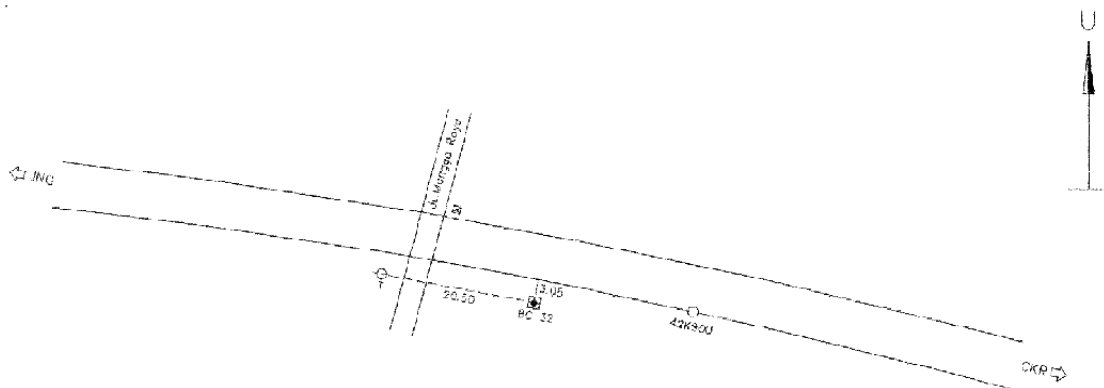


PHOTO :





# PACIFIC CONSULTANTS INTERNATIONAL

## BENCH MARK DESCRIPTION

Work : Double-Double Track Manggarai-Bekasi

Date : April 10, 2002

Client : PACIFIC CONSULTANTS INTERNATIONAL

Surveyor : Sargono

Measured by : PT. TIGENCO GRAHA PERSADA

Point : BC33	COORDINATE		ELEVATION
	X = -5972.796	Y = 36808.414	H = 18 2/5

SKETCH :

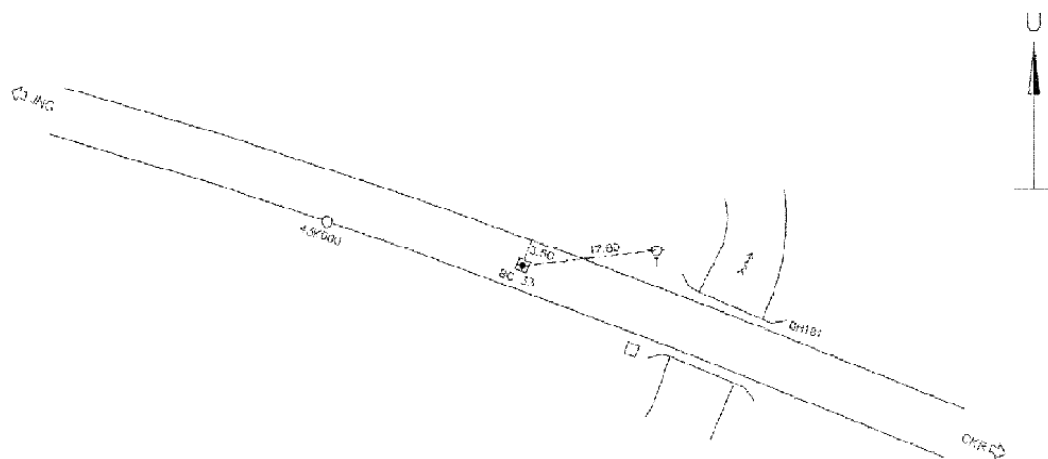


PHOTO :



# PACIFIC CONSULTANTS INTERNATIONAL

## BENCH MARK DESCRIPTION

Work : Double-Double Track Manggarai-Bekasi  
Client : PACIFIC CONSULTANTS INTERNATIONAL  
Measured by : PT. TICENCO GRAHA PERSADA

Date : April 10, 2002  
Surveyor : Sargono

Point : BC34	COORDINATE		ELEVATION
	X = -6267.688	Y = 37506.366	H = 18.115

SKETCH :

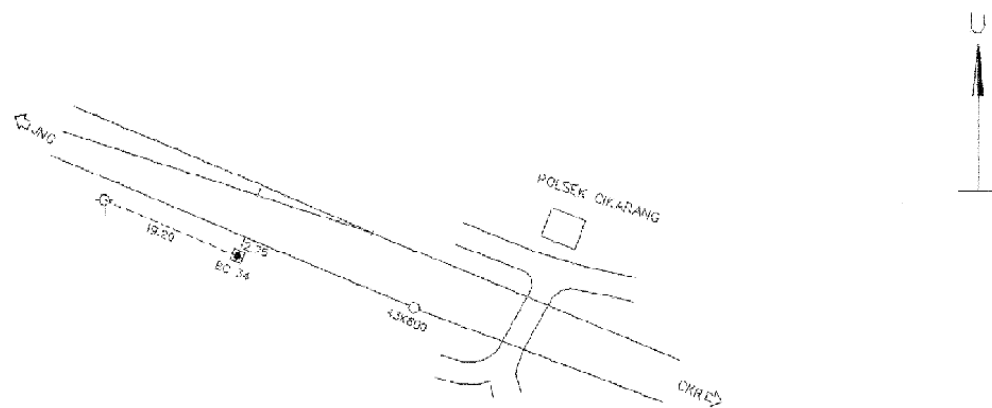


PHOTO :



# PACIFIC CONSULTANTS INTERNATIONAL

## BENCH MARK DESCRIPTION

Work : Double-Double Track Monggarai-Bekasi  
Client : PACIFIC CONSULTANTS INTERNATIONAL  
Measured by : PT. TIGENCO GRAHA PERSADA

Date : April 10, 2002  
Surveyor : Scrgono

Point : BC.35	COORDINATE		ELEVATION
	X = -6336.925	Y = 37698.355	H = 17.364

SKETCH :

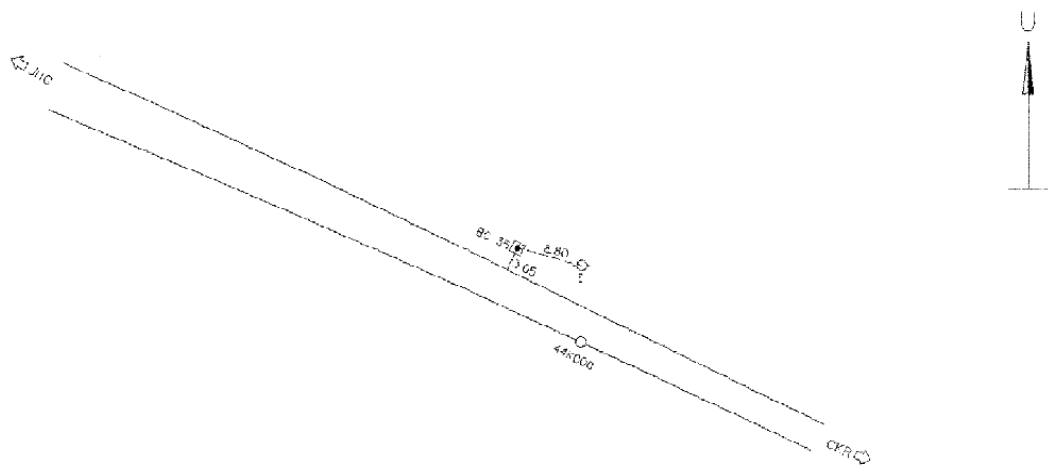


PHOTO :

