

PACIFIC CONSULTANTS INTERNATIONAL

BENCH MARK DESCRIPTION

Work : Double-Double Track Manggarai-Bekosi

Date : April 10, 2002

Client : PACIFIC CONSULTANTS INTERNATIONAL

Surveyor : Sargoro

Measured by : PT. TIGENCO GRAHA PERSADA

Point : HP21	COORDINATE		ELEVATION
	X = -1749.511	Y = 12552.898	H = 11.636

SKETCH :

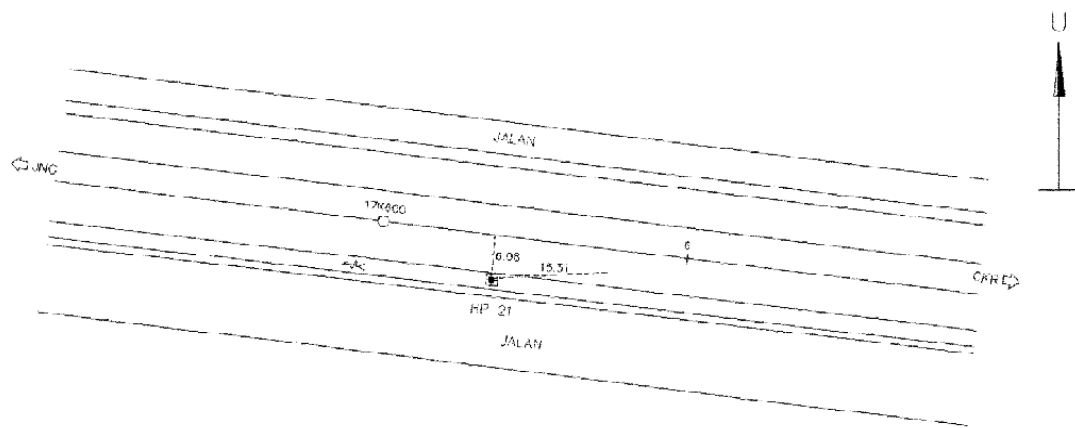


PHOTO :



PACIFIC CONSULTANTS INTERNATIONAL

BENCH MARK DESCRIPTION

Work : Double-Double Track Manggarai-Bekasi
Client : PACIFIC CONSULTANTS INTERNATIONAL
Measured by : PT. TIGENCO GRAHA PERSADA

Date : April 10,2002
Surveyor : Sargono

Point : BLE22	COORDINATE		ELEVATION
	X = -1798.761	Y = 13065.942	H = 10.920

SKETCH :

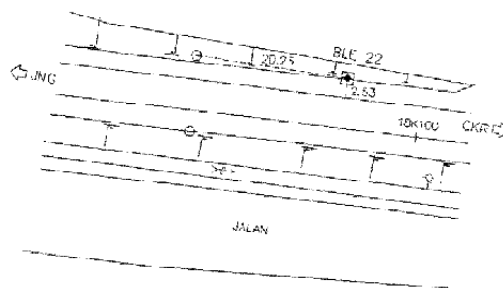


PHOTO :



PACIFIC CONSULTANTS INTERNATIONAL

BENCH MARK DESCRIPTION

Work : Double-Double Track Manggarai-Bekasi

Date : April 10, 2002

Client : PACIFIC CONSULTANTS INTERNATIONAL

Surveyor : Sargono

Measured by : PT. TICENCO GRAHA PERSADA

Point : B.F23	COORDINATE		ELEVATION
	X = -1839.203	Y = 13318.175	H = 10.764

SKETCH :

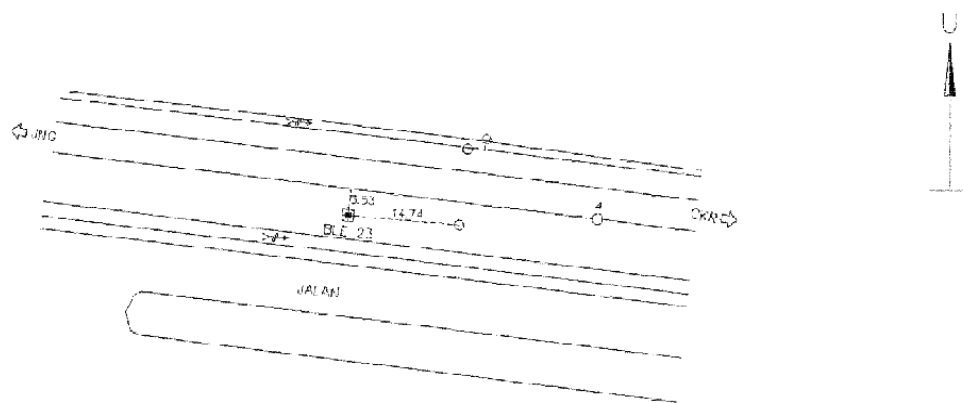


PHOTO :



PACIFIC CONSULTANTS INTERNATIONAL

BENCH MARK DESCRIPTION

Work : Double-Double Track Monggarai-Bekasi

Date : April 10, 2002

Client : PACIFIC CONSULTANTS INTERNATIONAL

Surveyor : Sargono

Measured by : PT. TIGENCO GRAHA PERSADA

Point : HP23	COORDINATE		ELEVATION
	X = -1857.733	Y = 13561.433	H = 9.841

SKETCH :

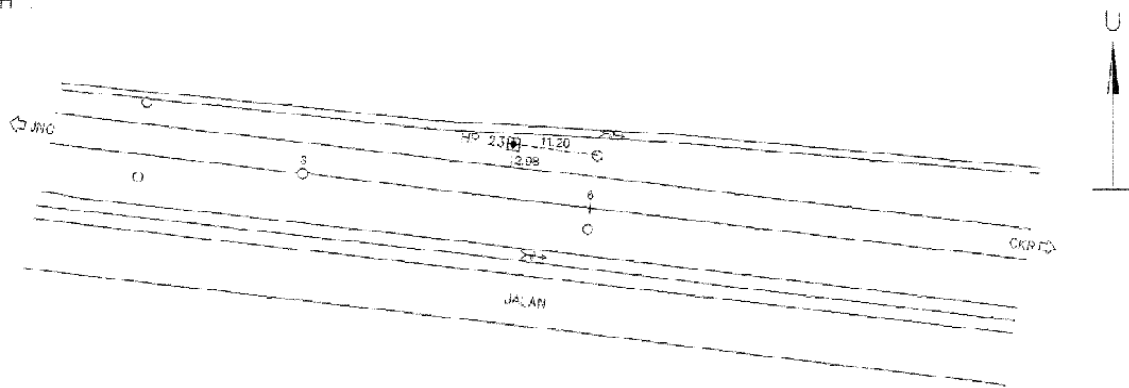


PHOTO :



PACIFIC CONSULTANTS INTERNATIONAL

BENCH MARK DESCRIPTION

Work : Double-Double track Manggarai - Bekasi
Client : PACIFIC CONSULTANTS INTERNATIONAL
Measured by : PT. TIGENCO GRAHA PERSADA

Date : April 10, 2002
Surveyor : Sergono

Point : HP24	COORDINATE		ELEVATION
	X = -1890.167	Y = 13752.442	H = 9.312

SKETCH :

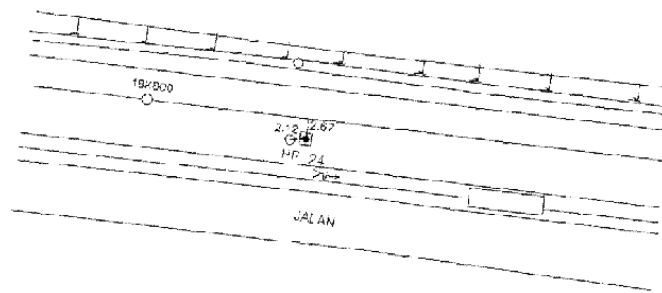


PHOTO :



PACIFIC CONSULTANTS INTERNATIONAL


BENCH MARK DESCRIPTION

Work : Double-Double Track Manggarai-Bekasi
Client : PACIFIC CONSULTANTS INTERNATIONAL
Measured by : PT. TIGENCO GRAHA PERSADA

Date : April 10,2002
Surveyor : Sargono

Point : HP26	COORDINATE		ELEVATION
	X = -1937.589	Y = 14149.689	H = 9.979

SKETCH :



P-OTO :



PACIFIC CONSULTANTS INTERNATIONAL

BENCH MARK DESCRIPTION

Work : Double-Double Track Manggara-Bekasi

Date : April 10,2002

Client : PACIFIC CONSULTANTS INTERNATIONAL

Surveyor : Sargono

Measured by : PT. TIGENCO GRAHA PERSADA

Point : MB09	COORDINATE		ELEVATION
	X = -1957.356	Y = 14297.597	H = 10.658

SKETCH :

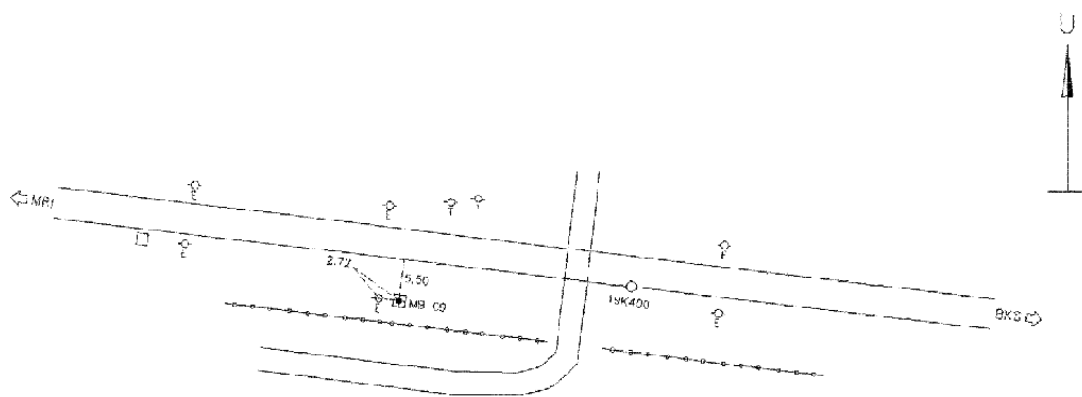


PHOTO :



PACIFIC CONSULTANTS INTERNATIONAL

BENCH MARK DESCRIPTION

Work : Double-Double Track Managoroi-Bekasi
Client : PACIFIC CONSULTANTS INTERNATIONAL
Measured by : PT. TIGENCO GRAHA PERSADA

Date : April 10, 2002
Surveyor : Sargono

Point : HP27	COORDINATE		ELEVATION
	X = -1998.040	Y = 14745.459	H = 9.515

SKETCH :

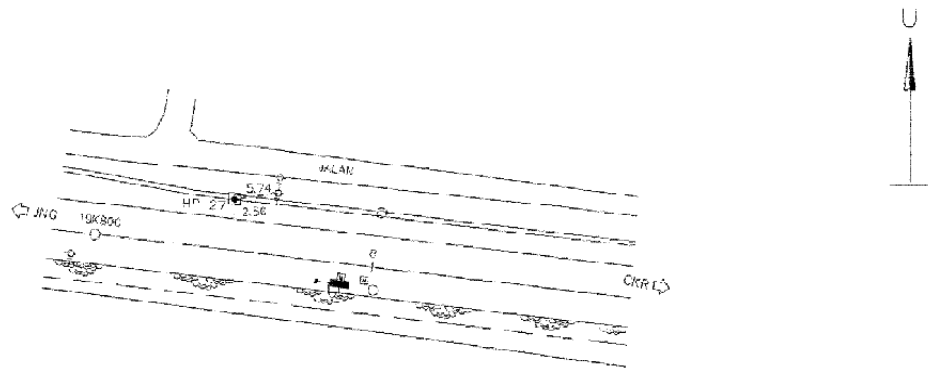


PHOTO :



PACIFIC CONSULTANTS INTERNATIONAL

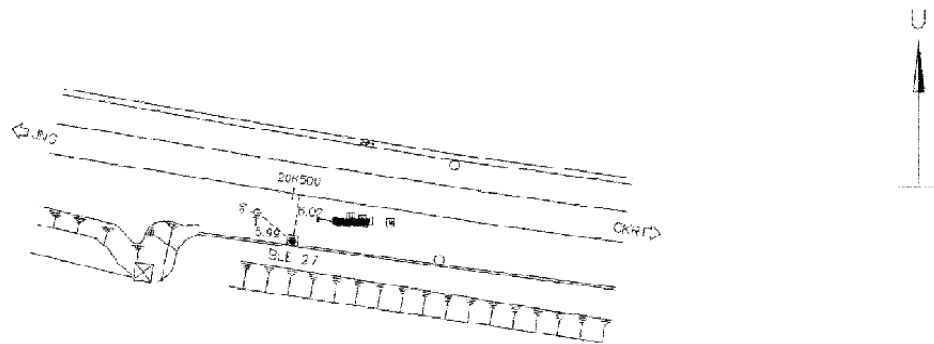
BENCH MARK DESCRIPTION

Work : Double-Double Track Manggarai-Bekasi
Client : PACIFIC CONSULTANTS INTERNATIONAL
Measured by : PT. TIGENCO CRAHA PERSADA

Date : April 10, 2002
Surveyor : Sargono

Point : BLE27	COORDINATE		ELEVATION
	X = -2703.108	Y = 15457.797	H = 11.656

SKETCH :



P-OTO :



PACIFIC CONSULTANTS INTERNATIONAL

BENCH MARK DESCRIPTION

Work : Double-Double Track Manggarai-Bekas

Date : April 10, 2002

Client : PACIFIC CONSULTANTS INTERNATIONAL

Surveyor : Sargono

Measured by : PT. TIGENCO GRAHA PERSADA

Point : MB10	COORDINATE		ELEVATION
	X = -2158.648	Y = 15946.095	H = 11.654

SKETCH :

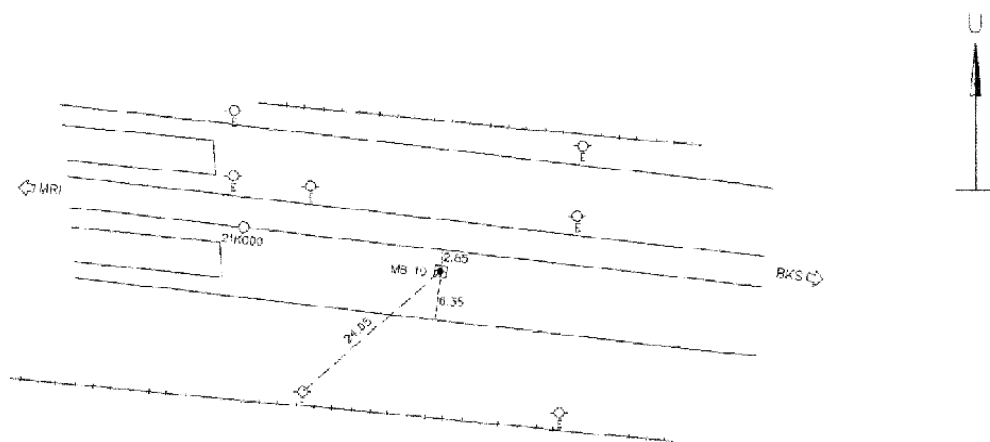


PHOTO :



PACIFIC CONSULTANTS INTERNATIONAL

BENCH MARK DESCRIPTION

Work : Double-Double Track Manggarai-Bekasi

Date : April 10, 2002

Client : PACIFIC CONSULTANTS INTERNATIONAL

Surveyor : Sargono

Measured by : PT. TICENCO GRAHA PERSADA

Point : BLE30	COORDINATE		ELEVATION
	X = -2211.152	Y = 16450.202	H = 10.035

SKETCH :

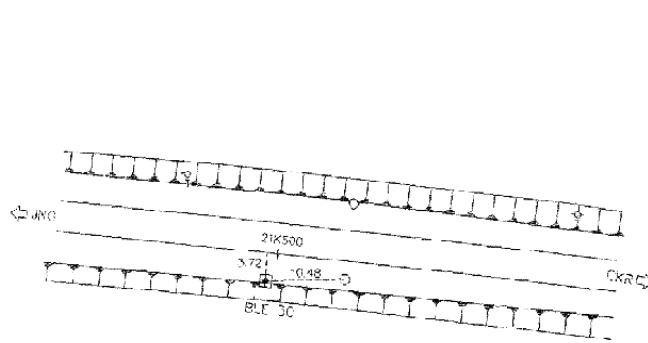


PHOTO :



PACIFIC CONSULTANTS INTERNATIONAL

BENCH MARK DESCRIPTION

Work : Double-Double Track Mangaraci-Bekosi
Client : PACIFIC CONSULTANTS INTERNATIONAL
Measured by : PT. TIGENCO GRAHA PERSADA

Date : April 10, 2002
Surveyor : Sargono

Point : BLE32	COORDINATE		ELEVATION
	X = -2329.777	Y = 17452.499	H = 13.021

SKETCH :

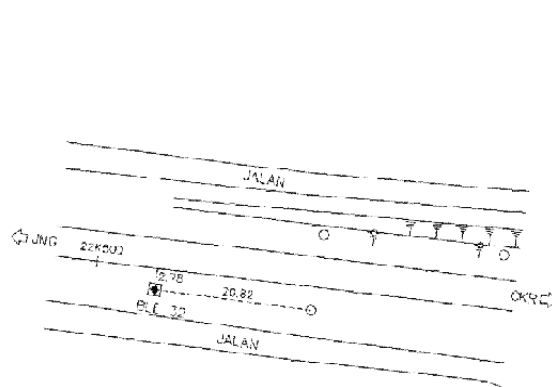


PHOTO :



PACIFIC CONSULTANTS INTERNATIONAL

BENCH MARK DESCRIPTION

Work : Double-Double Track Manggarai-Bekasi
Client : PACIFIC CONSULTANTS INTERNATIONAL
Measured by : PT. TIGENCO GRAHA PERSADA

Date : April 10, 2002
Surveyor : Sargono

Point : MB11	COORDINATE		ELEVATION
	X = -2376.377	Y = 17841.428	H = 14.482

SKETCH :

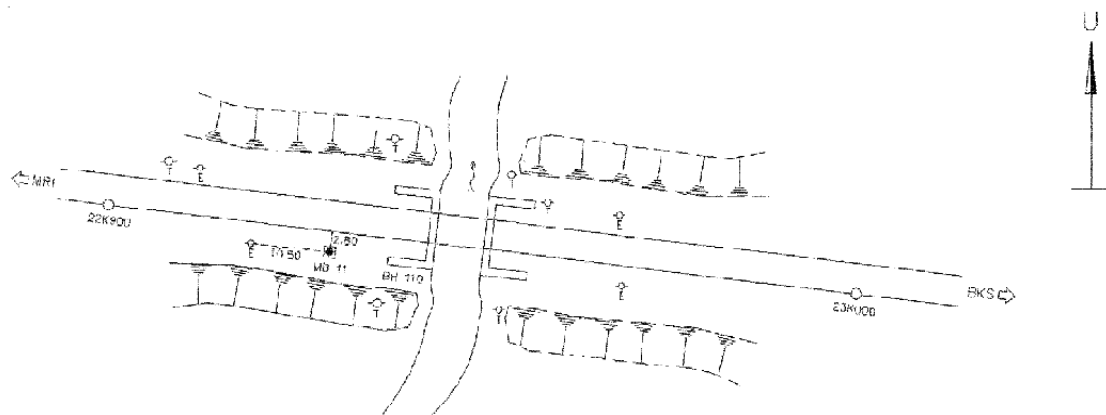


PHOTO :



PACIFIC CONSULTANTS INTERNATIONAL

BENCH MARK DESCRIPTION

Work : Double-Double Track Manggarai-Bekasi

Date : April 10, 2002

Client : PACIFIC CONSULTANTS INTERNATIONAL

Surveyor : Sorgono

Measured by : PT. TIGENCO GRAHA PERSADA

Point : PB16	COORDINATE		ELEVATION
	X = -2496.088	Y = 18480.058	H = 18.215

SKETCH :

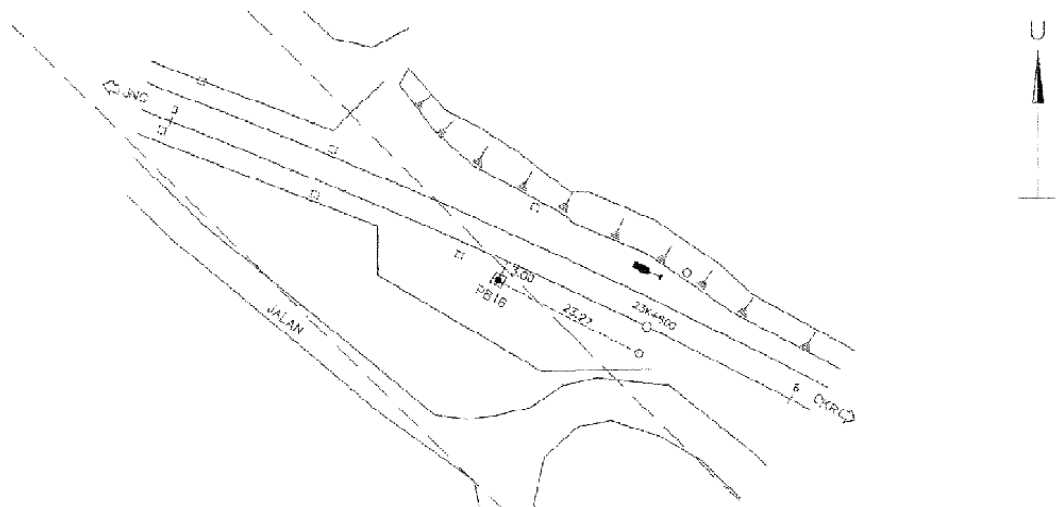


PHOTO :



PACIFIC CONSULTANTS INTERNATIONAL

BENCH MARK DESCRIPTION

Work : Double-Double Track Manggarai-Bekasi
Client : PACIFIC CONSULTANTS INTERNATIONAL
Measured by : PT. TIGENCO GRAHA PERSADA

Date : April 10, 2002
Surveyor : Sargono

Point : MB12	COORDINATE		ELEVATION
	X = -3546.237	Y = 20183.873	H = 17.456

SKETCH :

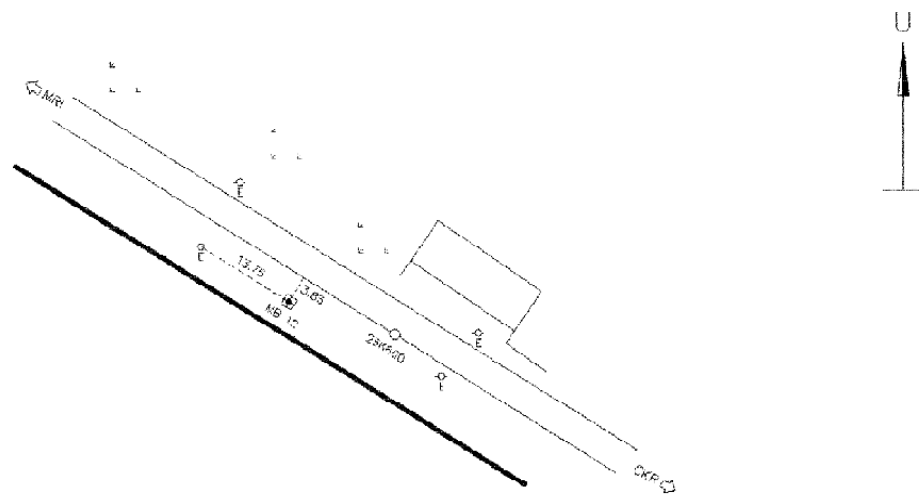


PHOTO :



PACIFIC CONSULTANTS INTERNATIONAL

BENCH MARK DESCRIPTION

Work : Double-Double Track Manggarai-Bekas
Client : PACIFIC CONSULTANTS INTERNATIONAL
Measured by : PT. TIGENCO GRAHA PERSADA

Date : April 10, 2002
Surveyor : Sergio

Point : MB13	COORDINATE		ELEVATION
	X = -3708.321	Y = 20445.705	H = 18.205

SKETCH :

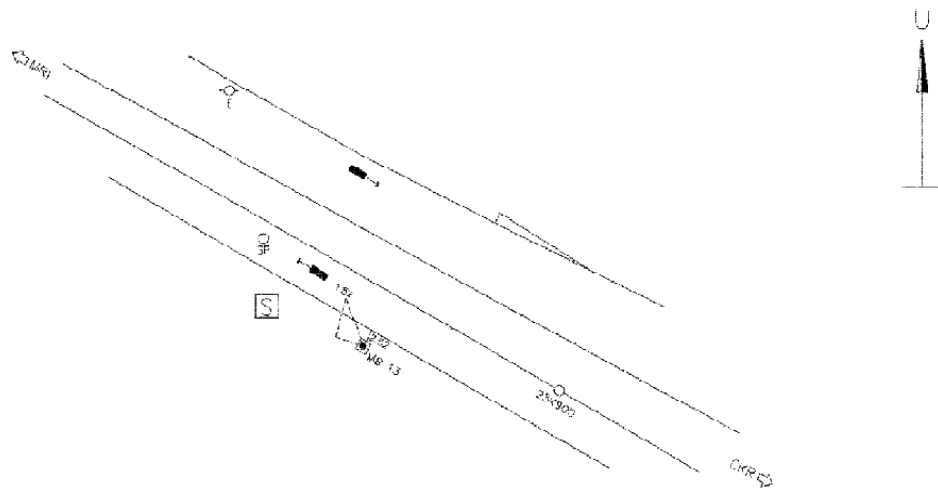


PHOTO :



