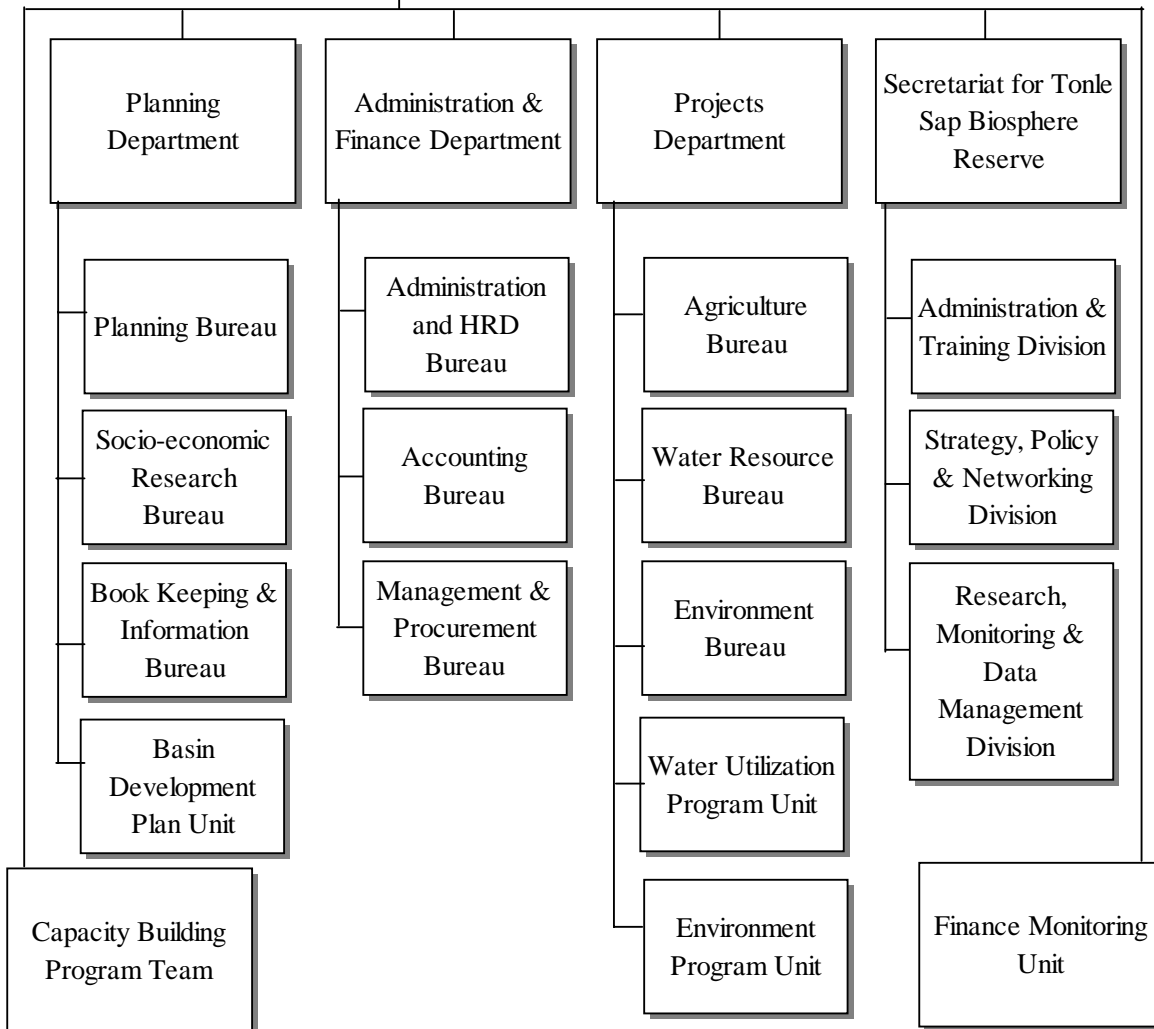
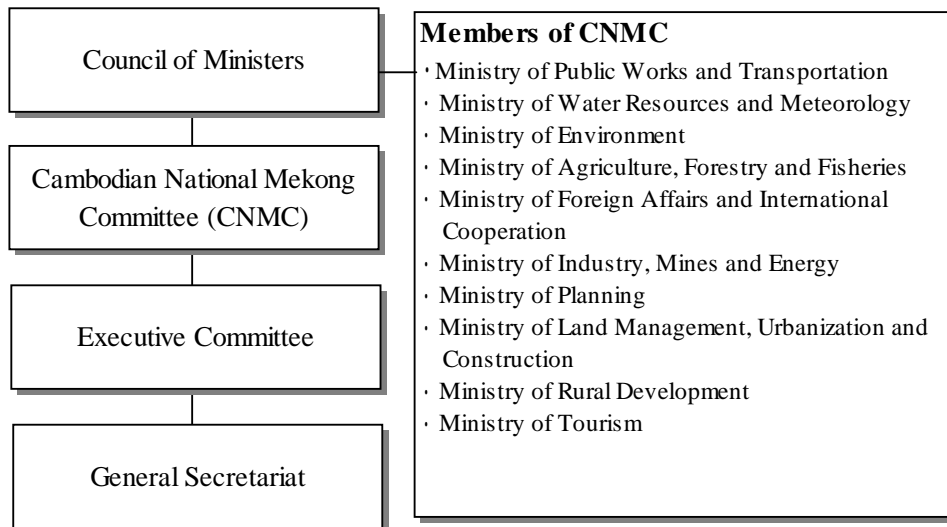




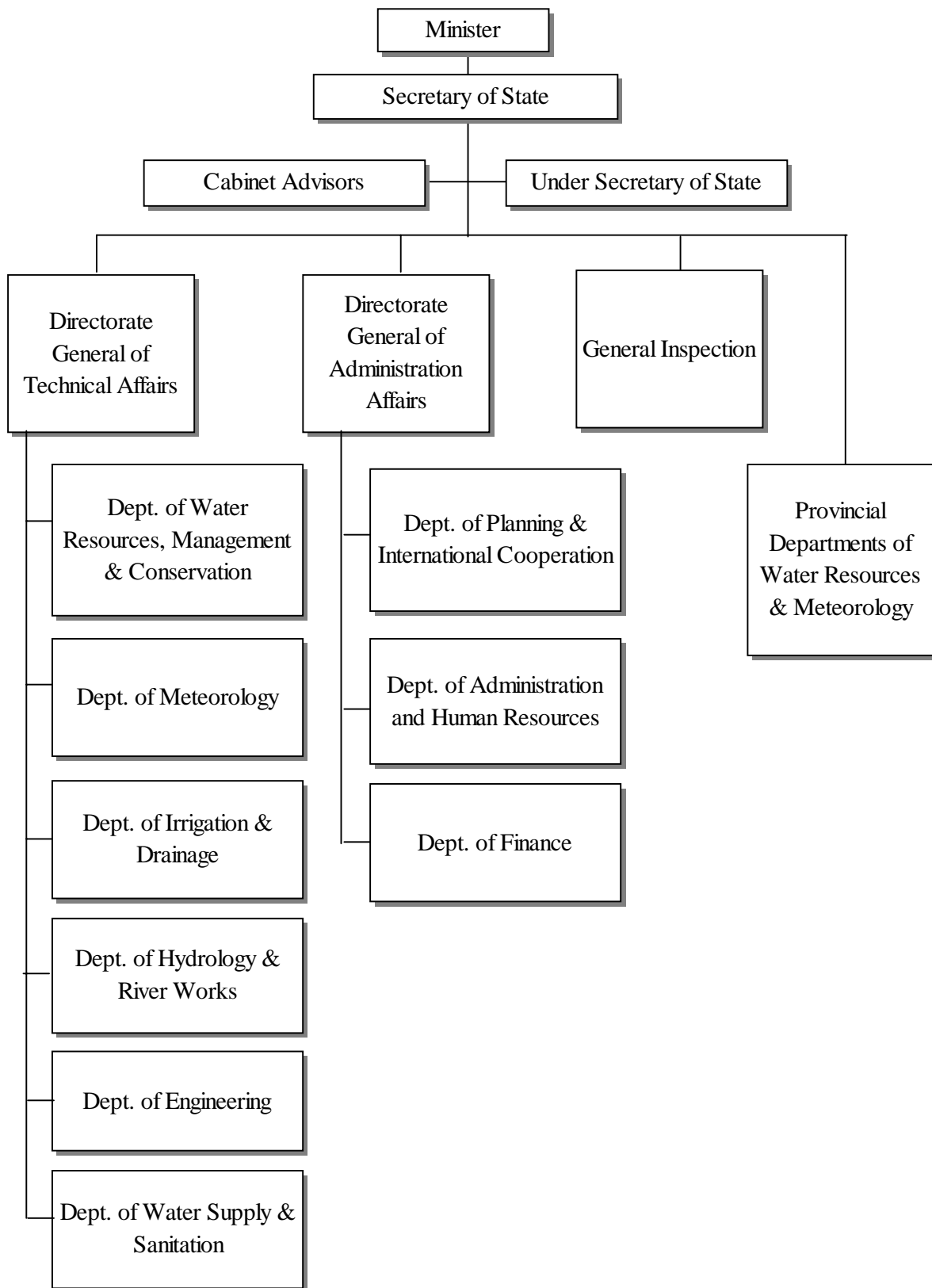
## *Figures*



The Preparatory Study for  
The Study on Comprehensive Agricultural  
Development of Prek Thnot River Basin

Japan International Cooperation Agency

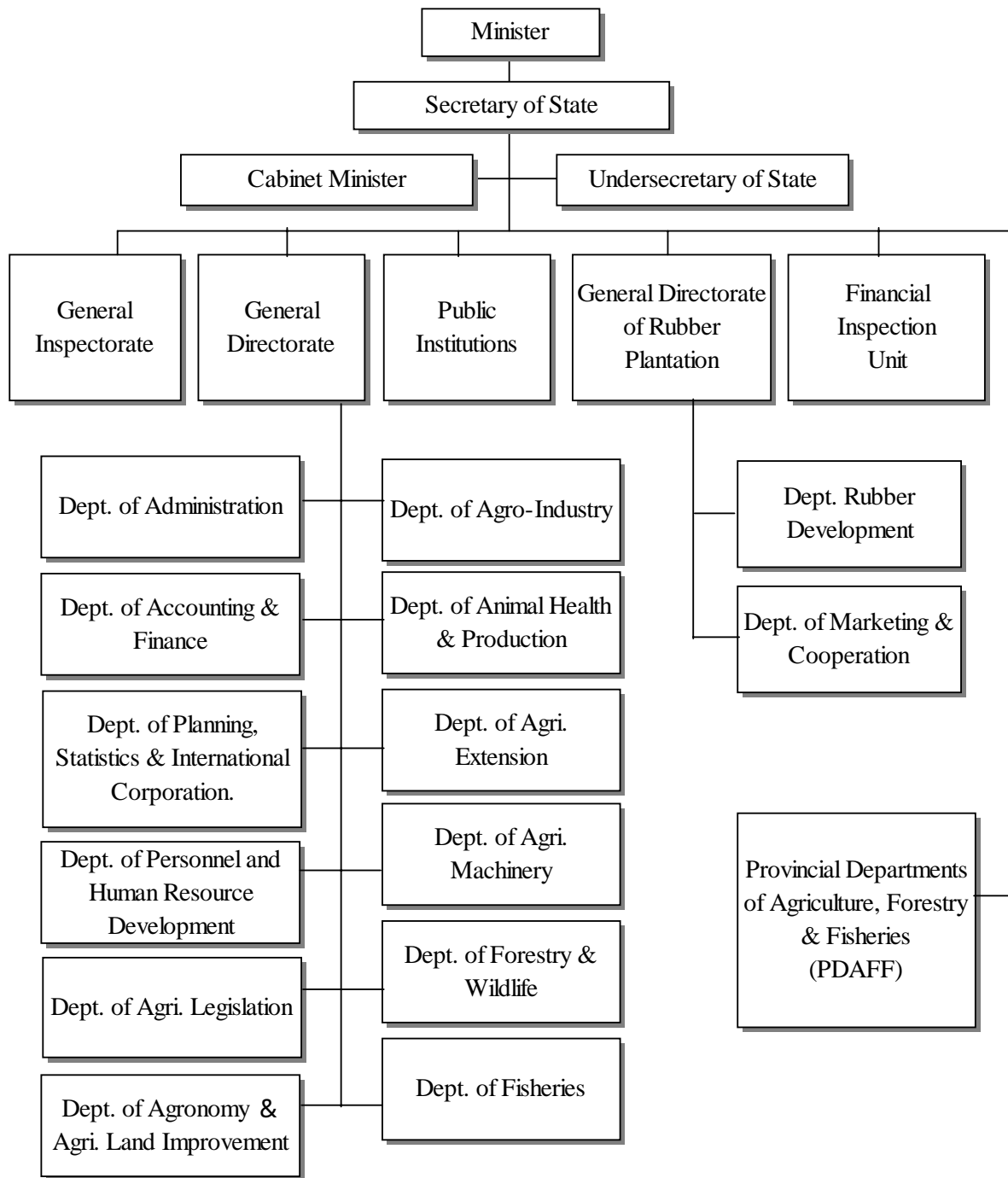
図 2.7.1 国内メコン委員会の組織図  
**Organization Chart of National Mekong Committee (CNMC)**



The Preparatory Study for  
The Study on Comprehensive Agricultural  
Development of Prek Thnot River Basin

Japan International Cooperation Agency

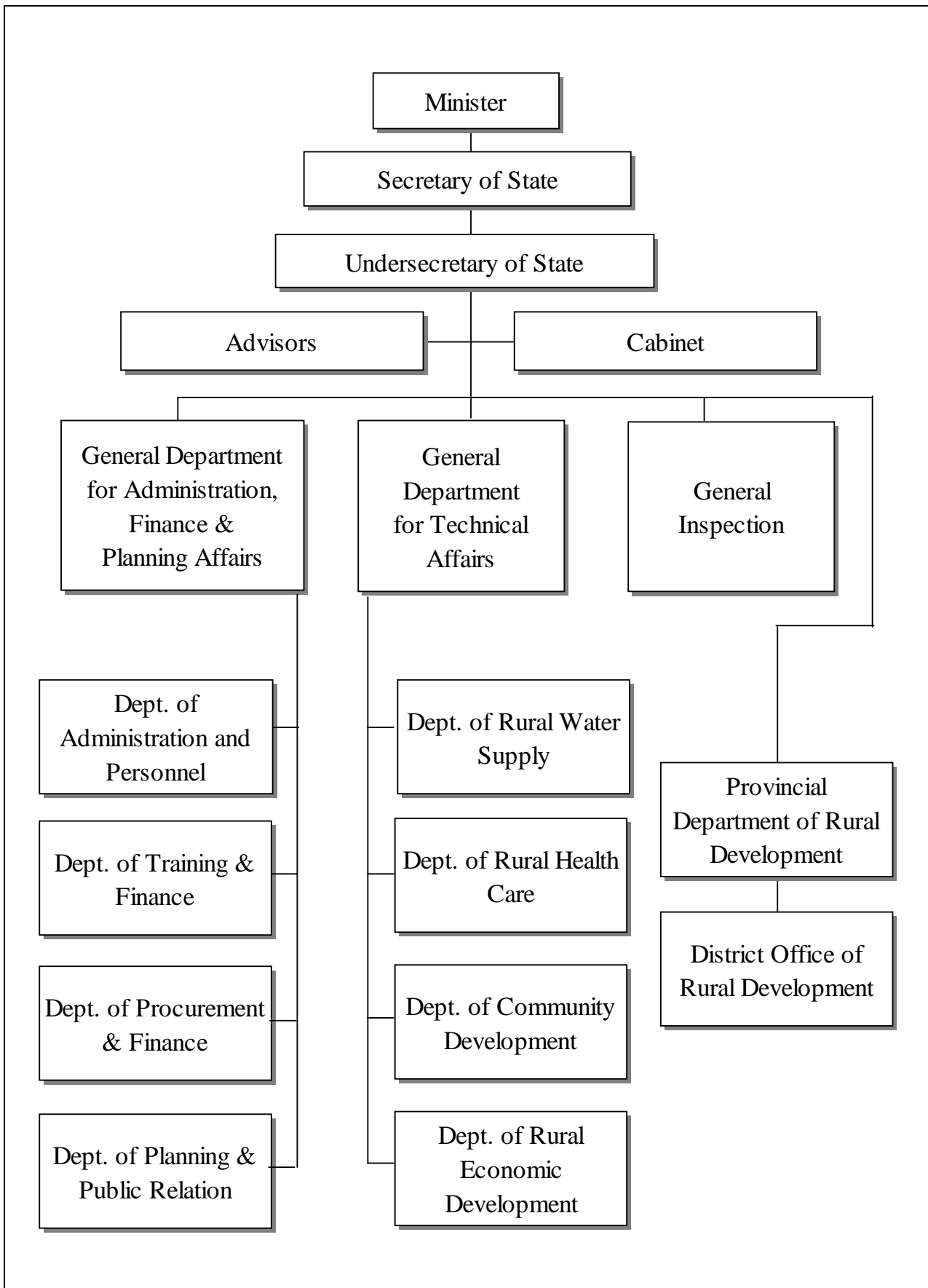
図 2.7.2 水資源気象省の組織図  
**Organization Chart of Ministry of Water Resources  
and Meteorology (MOWRAM)**



The Preparatory Study for  
The Study on Comprehensive Agricultural  
Development of Prek Thnot River Basin

Japan International Cooperation Agency

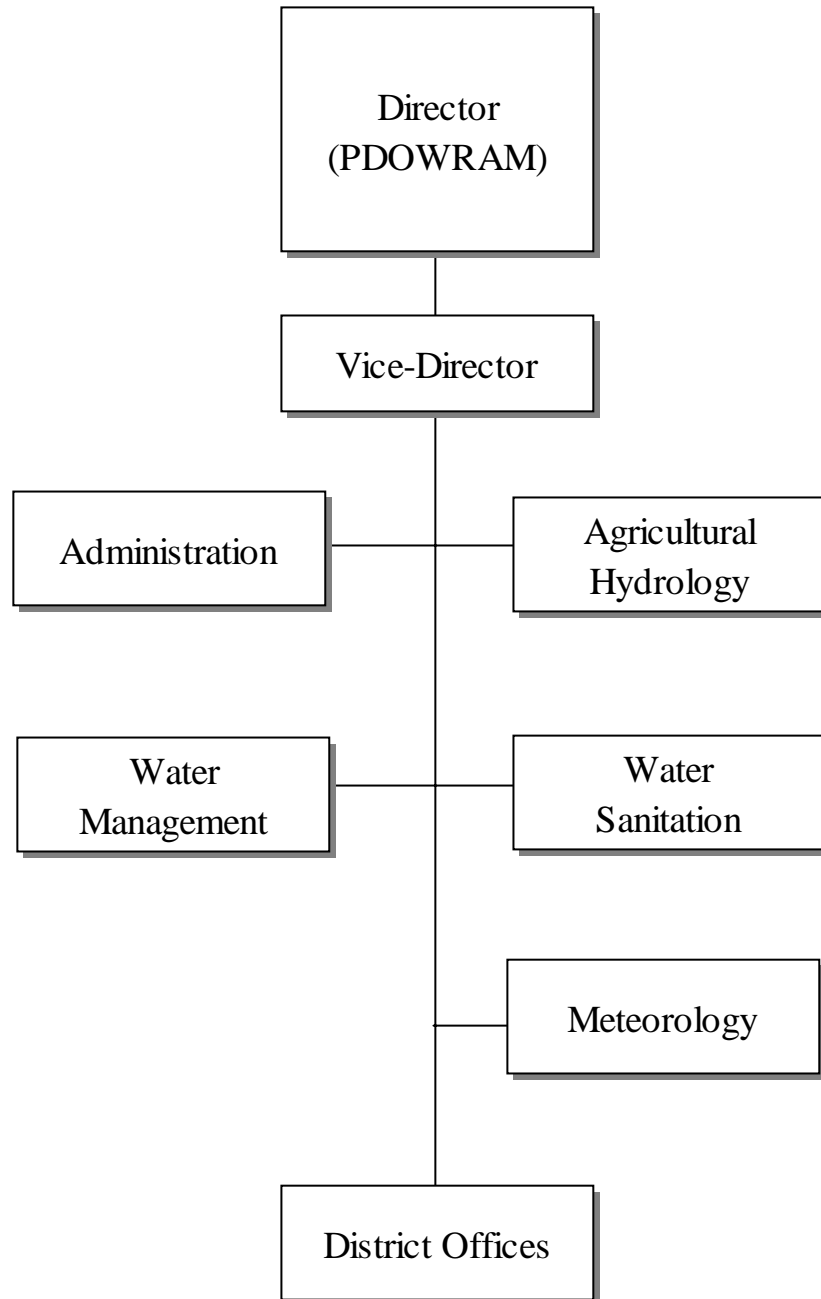
図 2.7.3 農村水産省の組織図  
**Organization Chart of Ministry of Agriculture,  
Forestry and Fisheries (MAFF)**



The Preparatory Study for  
The Study on Comprehensive Agricultural  
Development of Prek Thnot River Basin

Japan International Cooperation Agency

図 2.7.4 農村開発省の組織図  
**Organization Chart of Ministry of Rural  
Development (MRD)**

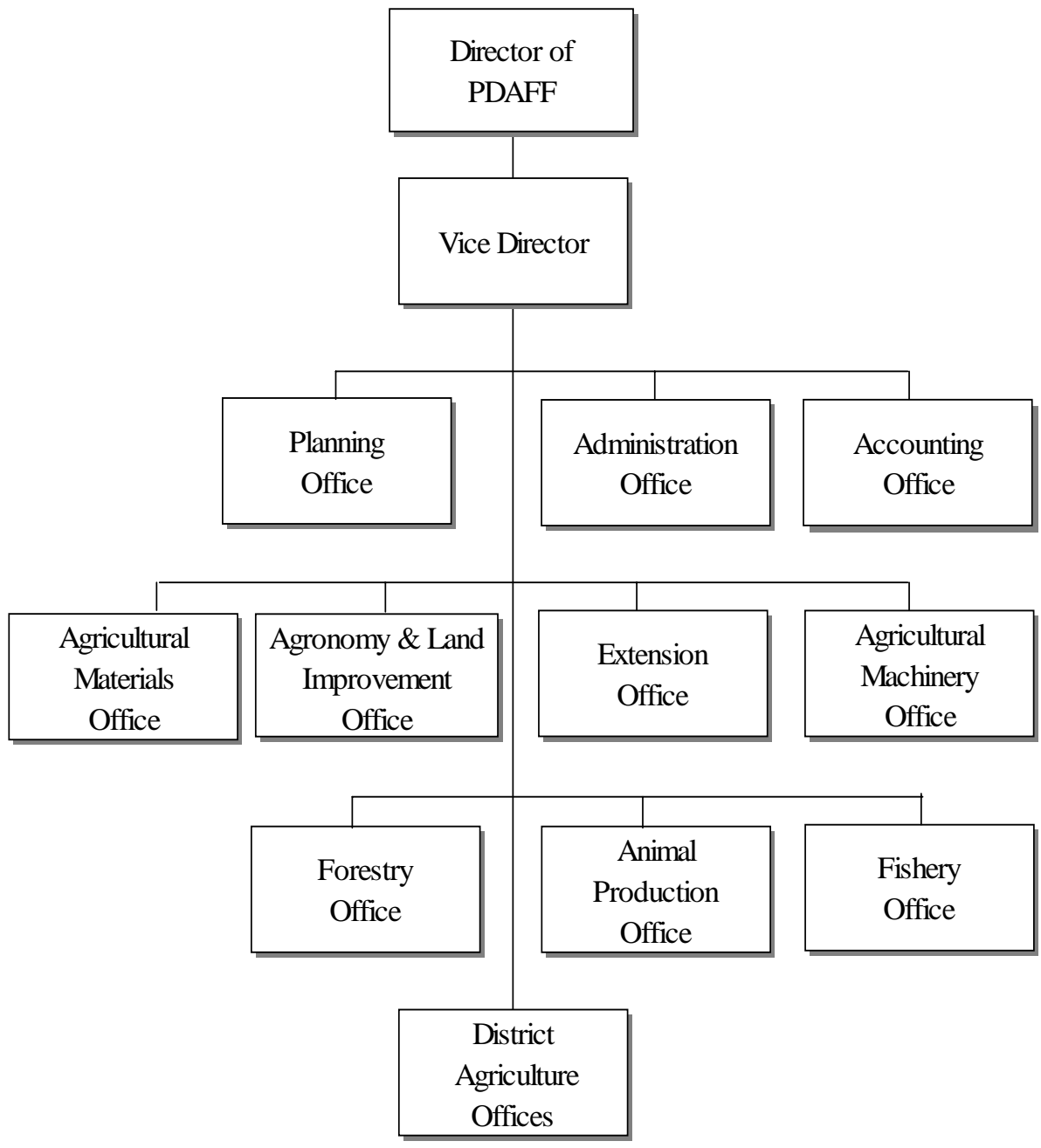


The Preparatory Study for  
The Study on Comprehensive Agricultural  
Development of Prek Thnot River Basin

Japan International Cooperation Agency

図 2.7.5 州水資源気象局の組織図

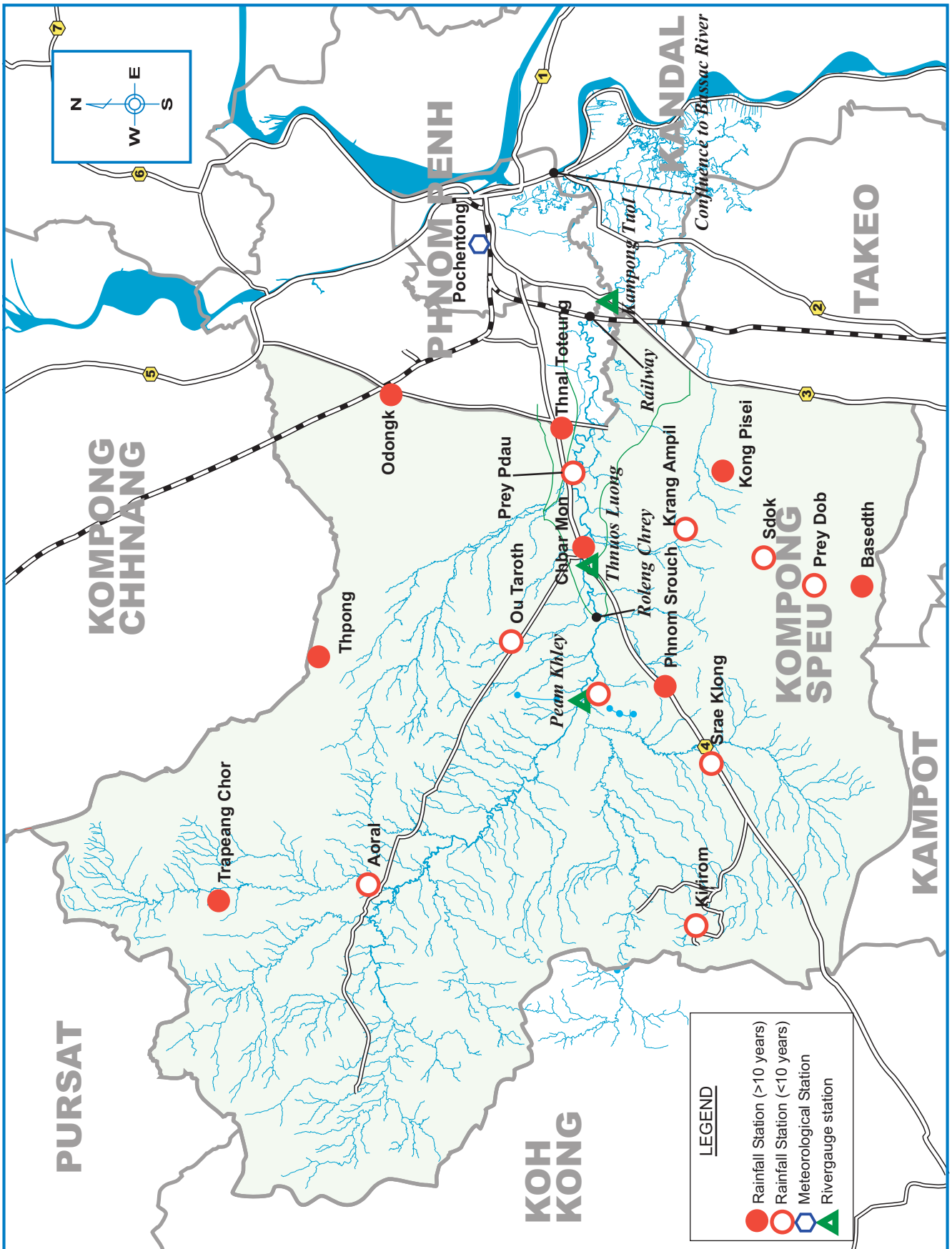
**Organization Chart of Provincial Department of  
Water Resources and Meteorology (PDOWRAM)**



The Preparatory Study for  
The Study on Comprehensive Agricultural  
Development of Prek Thnot River Basin

Japan International Cooperation Agency

図 2.7.6 州農林水産局の組織図  
**Organization Chart of Provincial Department of  
Agriculture, Forestry and Fisheries (PDAFF)**




The Preparatory Study for  
The Study on Comprehensive Agricultural  
Development of Prek Thnot River Basin

図 3.2.1 気象・水文観測所の位置  
Meteorological and Hydrological Stations

Japan International Cooperation Agency

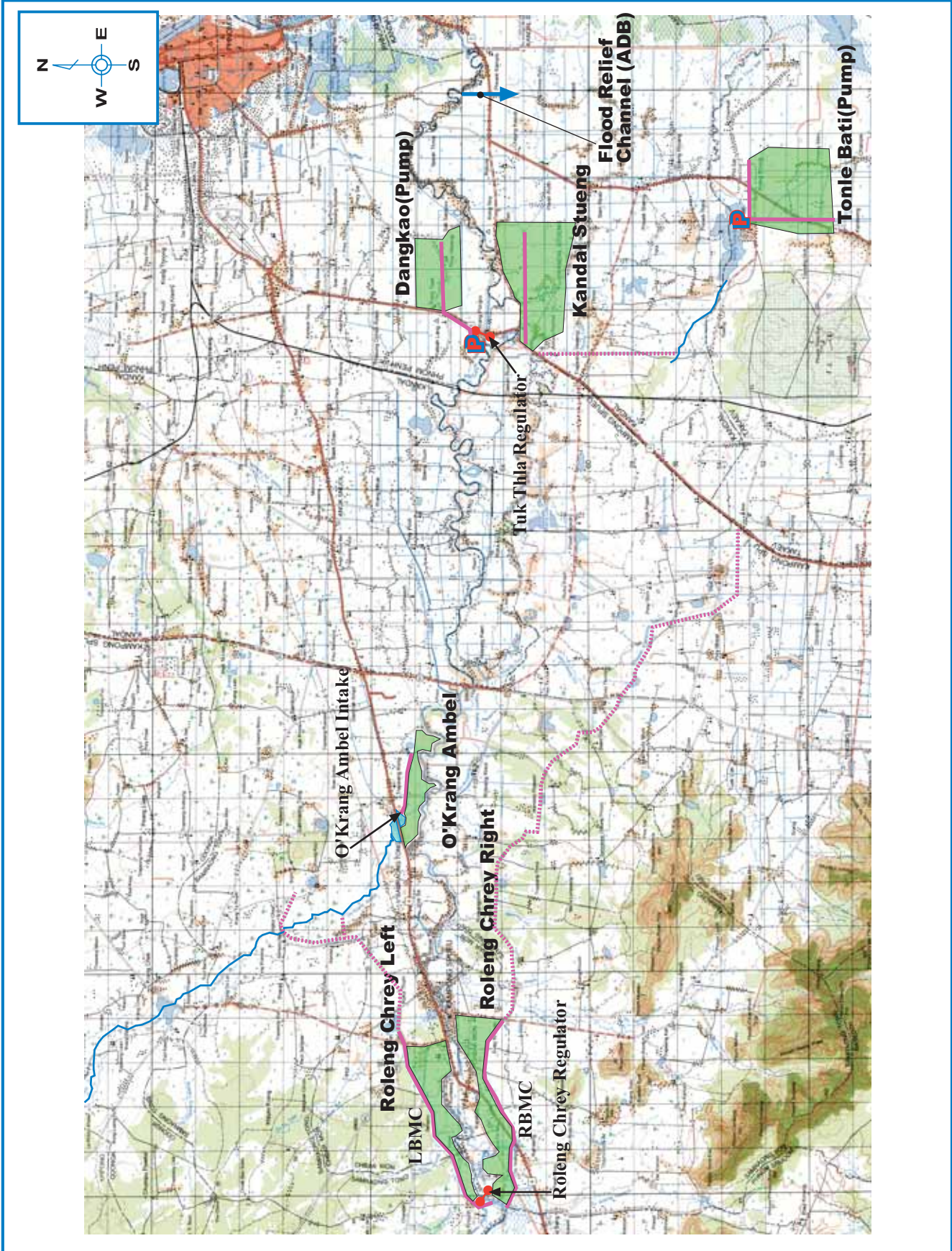




The Preparatory Study for  
The Study on Comprehensive Agricultural  
Development of Prek Thnot River Basin

Japan International Cooperation Agency

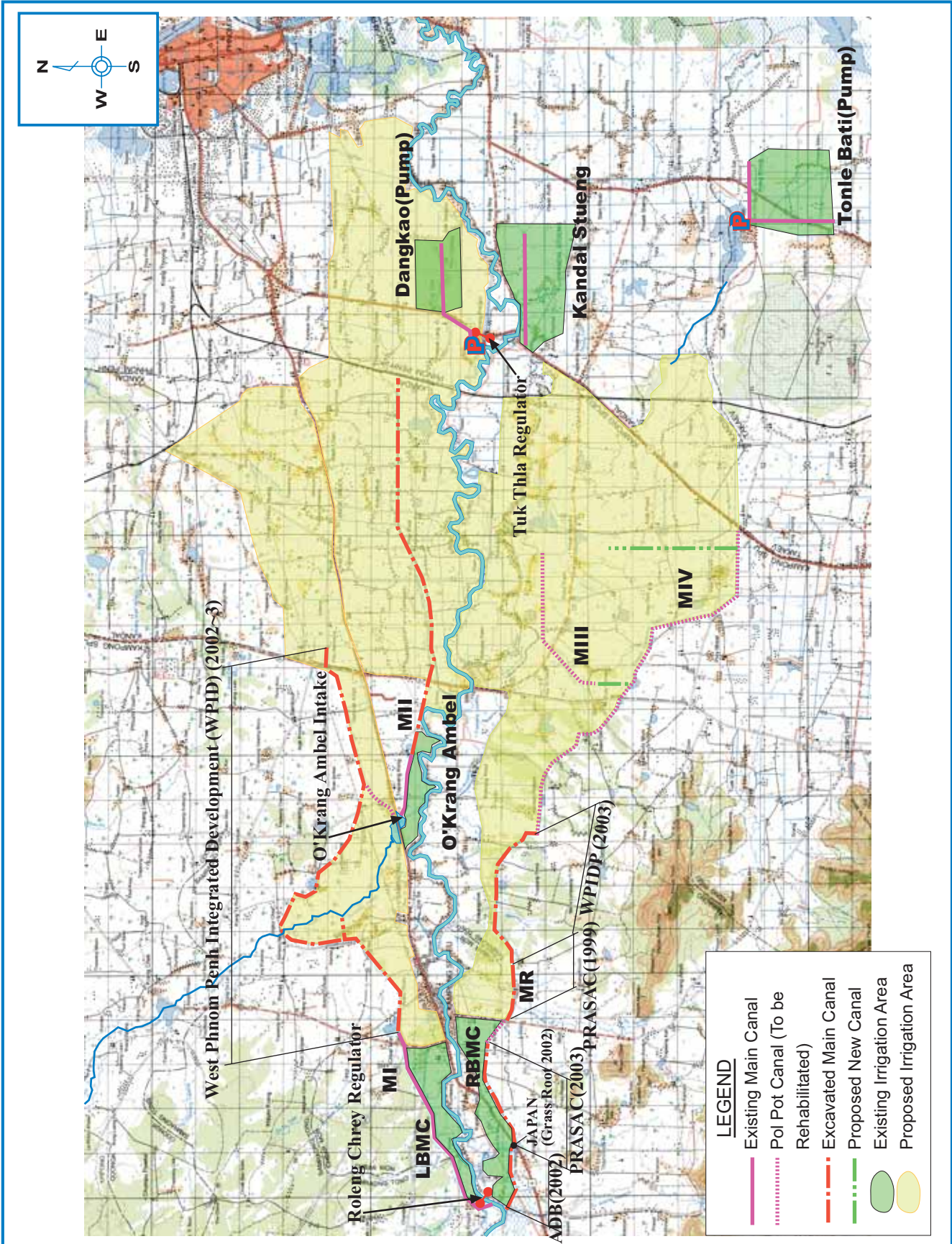
図 3.5.1 主要作物の作付カレンダー  
Cropping Calendar of Major Crops



The Preparatory Study for  
The Study on Comprehensive Agricultural  
Development of Prek Thnot River Basin

Japan International Cooperation Agency

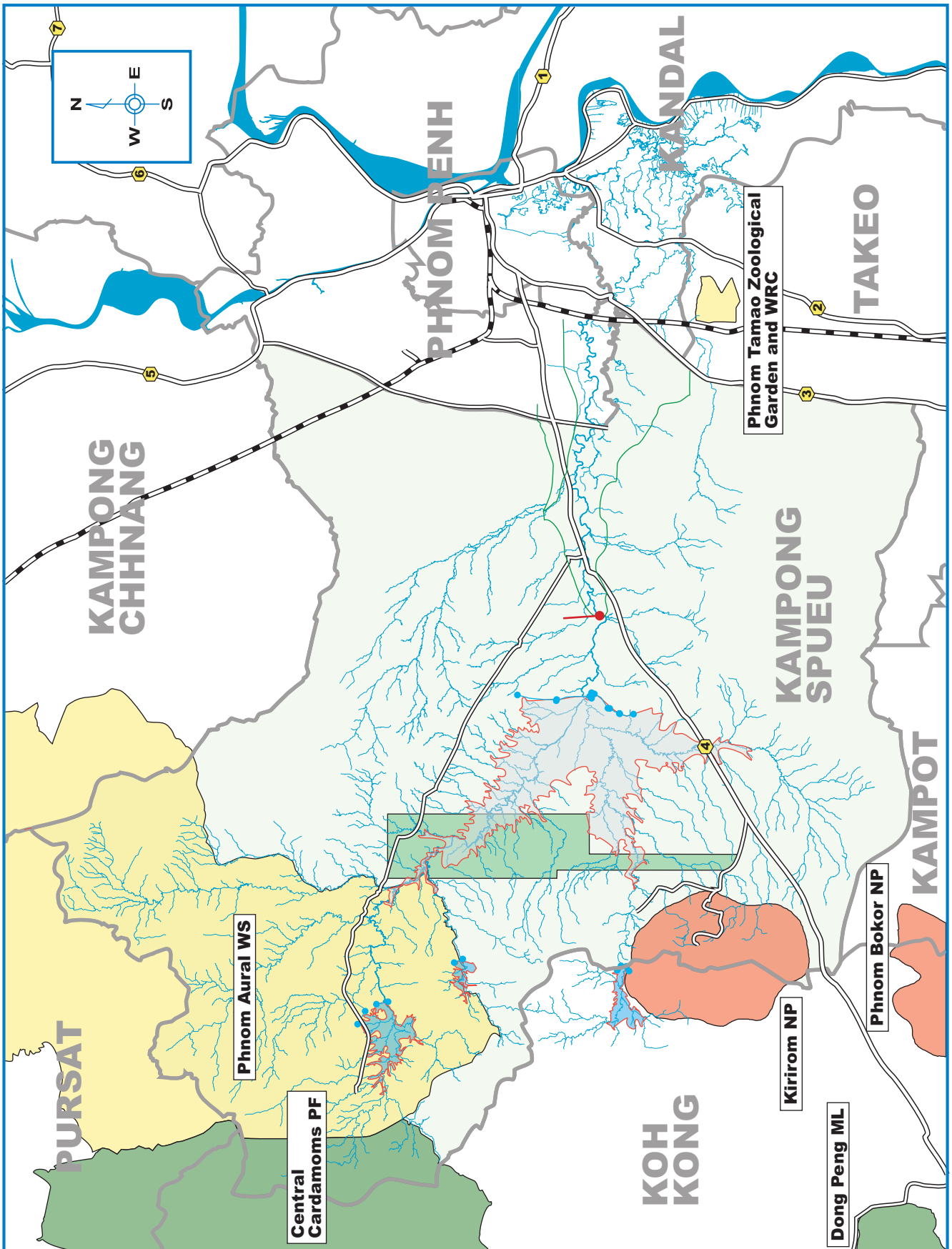
図 3.7.1 主要灌漑排水システム位置図  
Irrigation Scheme in the Study Area



The Preparatory Study for  
The Study on Comprehensive Agricultural  
Development of Prek Thnot River Basin

Japan International Cooperation Agency

図 3.7.2 西プノンペン地区総合開発計画  
West Phnom Penh Integrated Development  
Project



The Preparatory Study for  
The Study on Comprehensive Agricultural  
Development of Prek Thnot River Basin

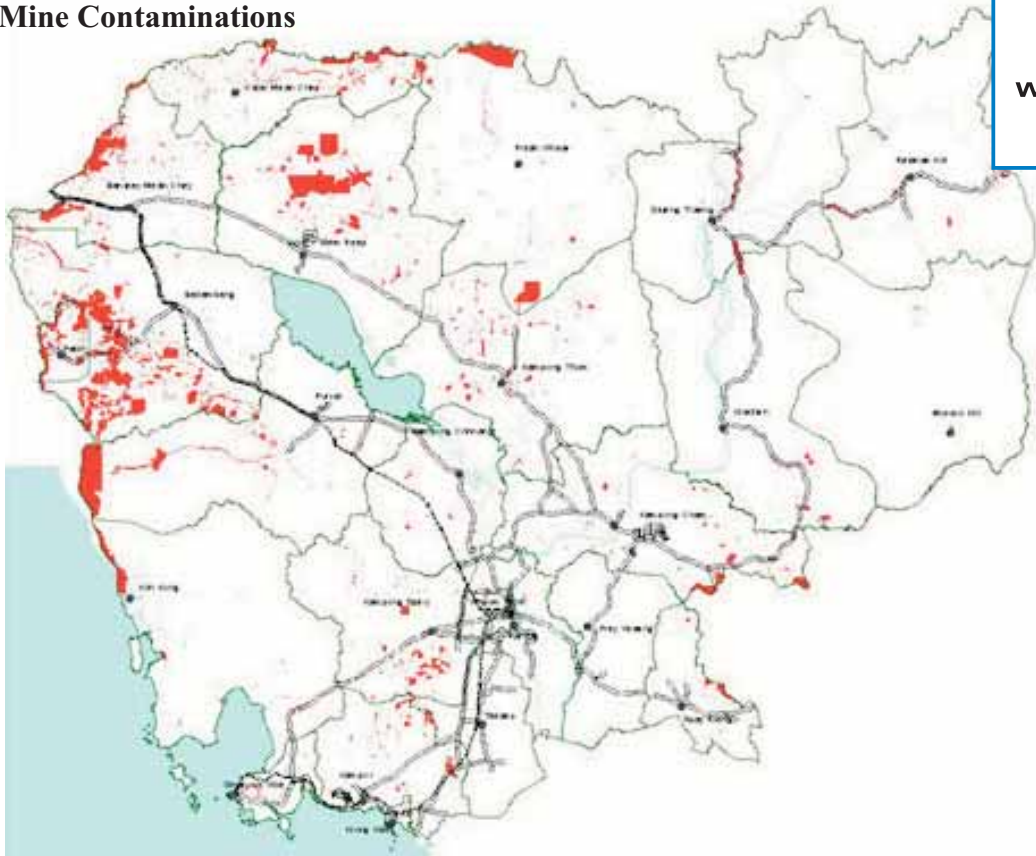
Japan International Cooperation Agency

図 3.12.1

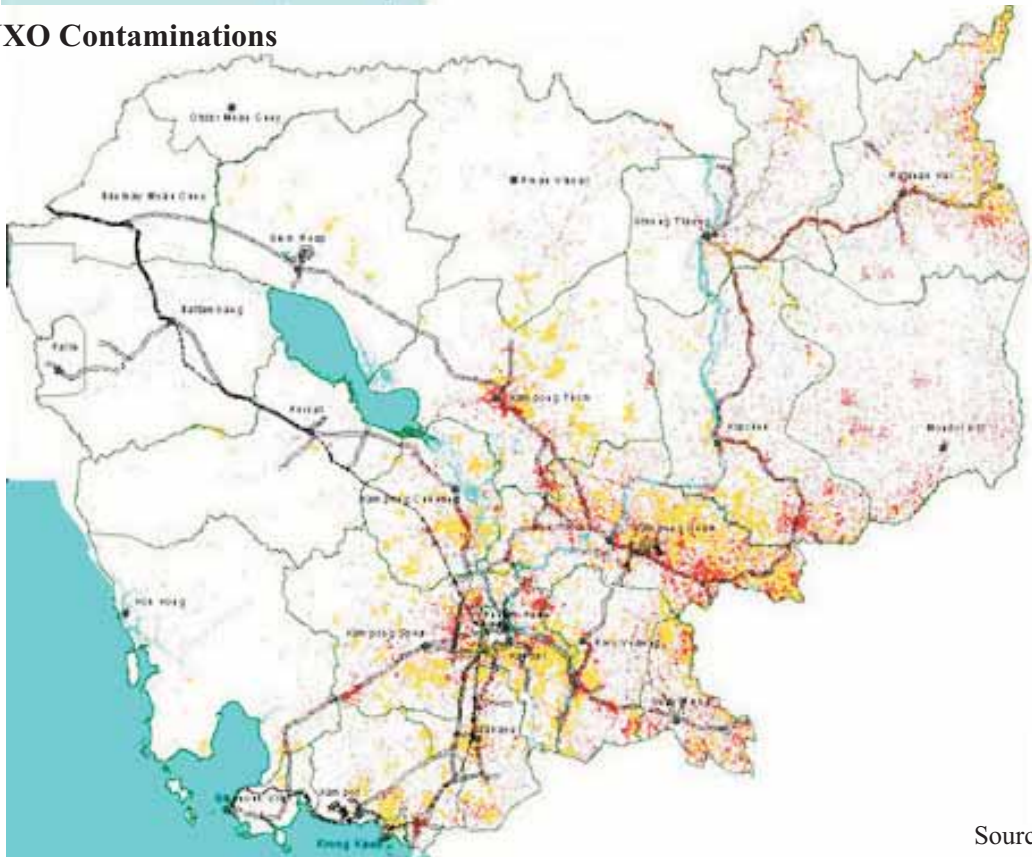
調査対象地域周辺の自然保護区

Protected Areas around the Study Area

**Suspected-Mine Contaminations**



**Potential-UXO Contaminations**



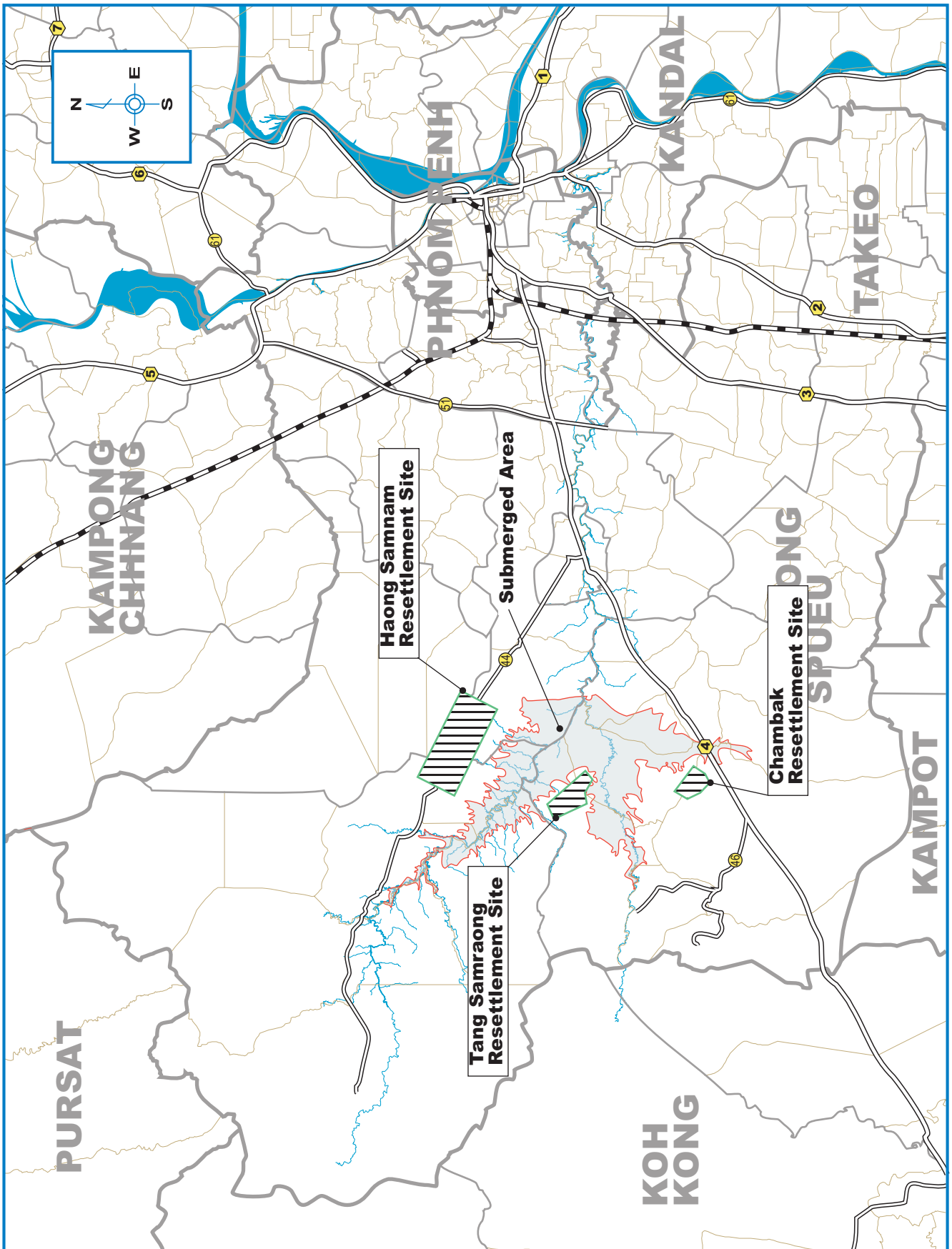
Source: CMAC

The Preparatory Study for  
The Study on Comprehensive Agricultural  
Development of Prek Thnot River Basin

Japan International Cooperation Agency

図 3.13.1 不発弾・地雷位置図

**Suspected-Mine Contaminations and  
Potential-UXO Contaminations**

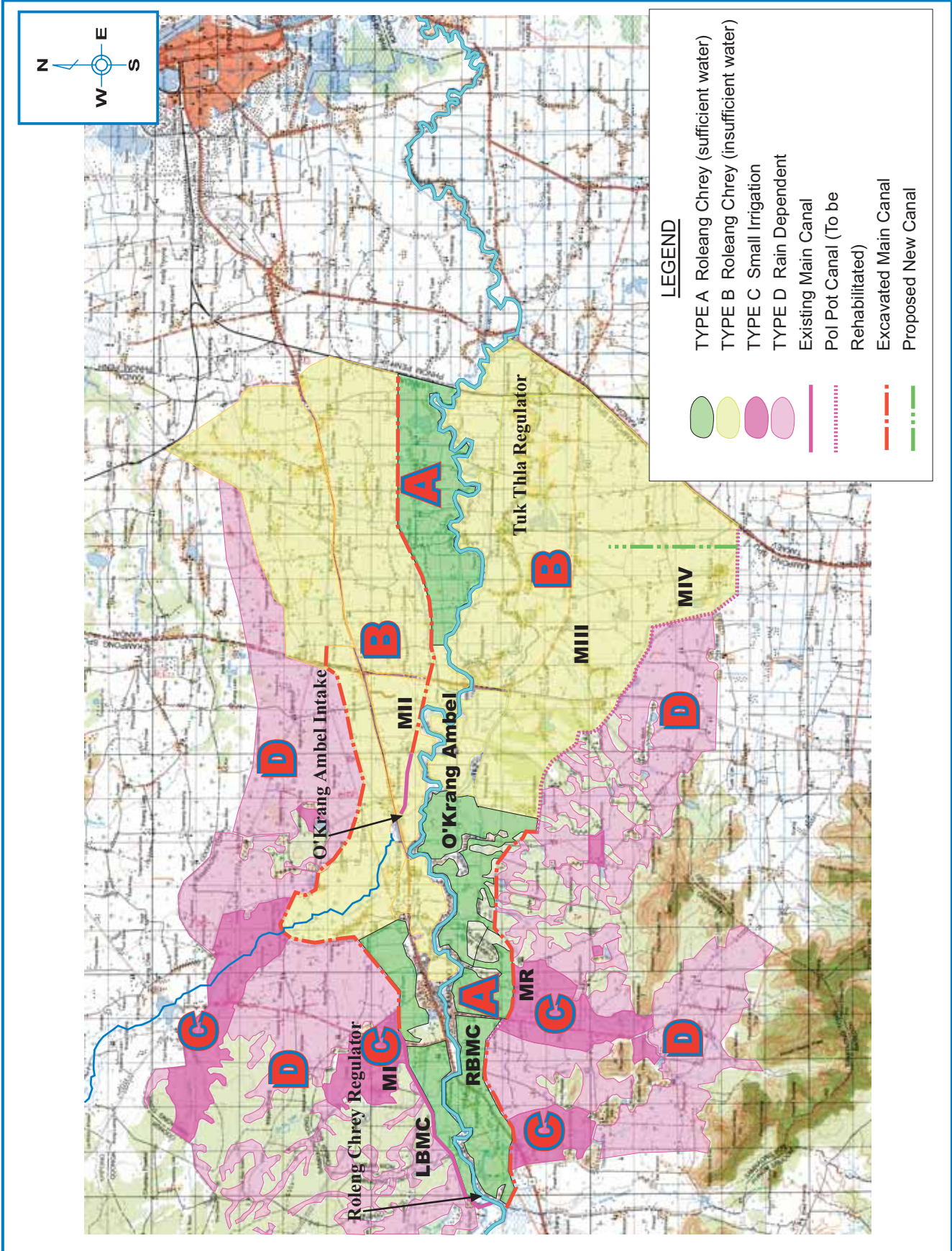


The Preparatory Study for  
The Study on Comprehensive Agricultural  
Development of Prek Thnot River Basin

Japan International Cooperation Agency

図 4.2.1 移転候補地

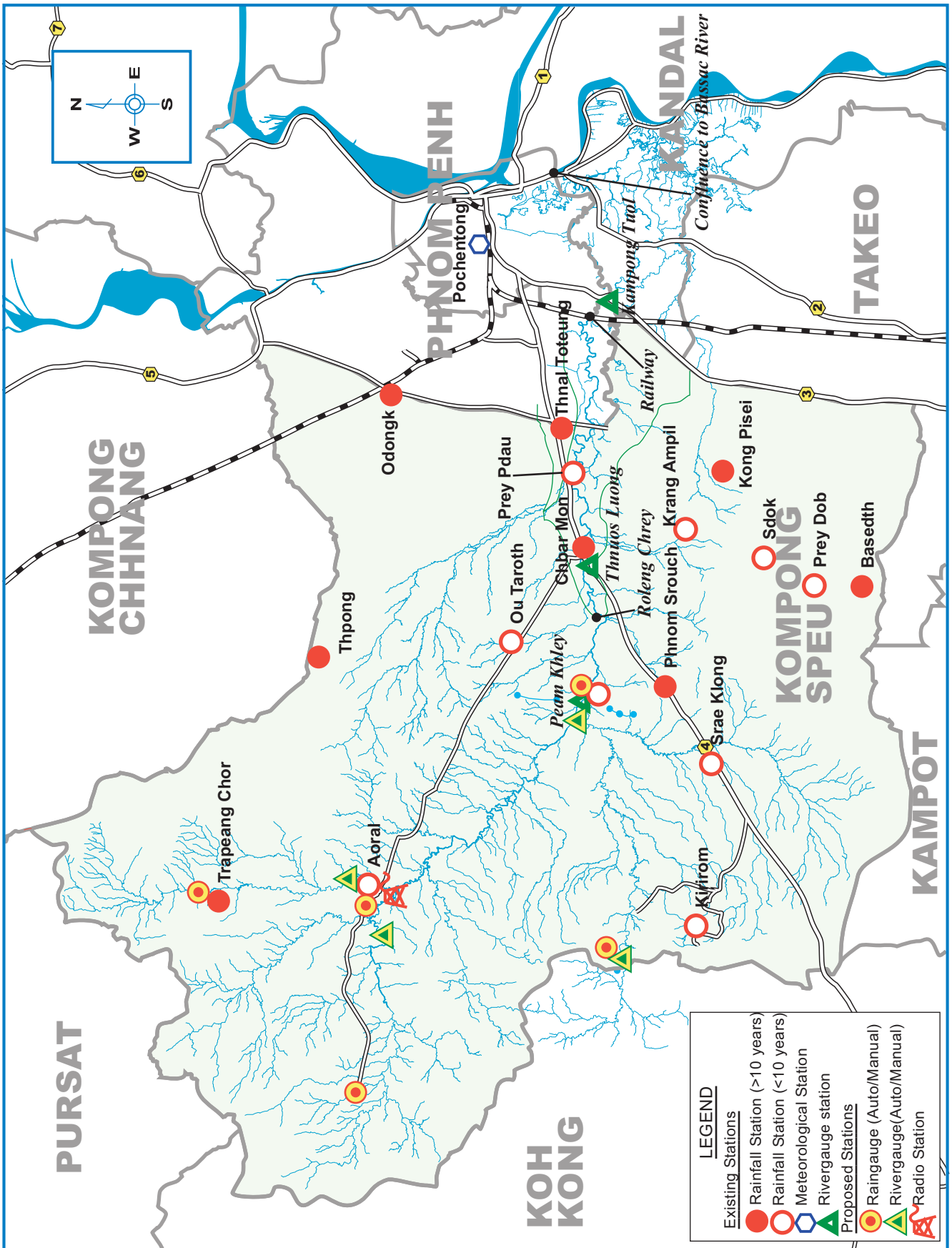
Submerged Area and  
Possible Resettlement Sites



The Preparatory Study for  
The Study on Comprehensive Agricultural  
Development of Prek Thnot River Basin

Japan International Cooperation Agency

**Figure 6.1.1 計画対象地域の類型化**  
**Categorization of the Study Area**



The Preparatory Study for  
The Study on Comprehensive Agricultural  
Development of Prek Thnot River Basin

Japan International Cooperation Agency

図 7.1.1 気象水文観測所計画位置図  
Proposed Meteorological and  
Hydrological Stations