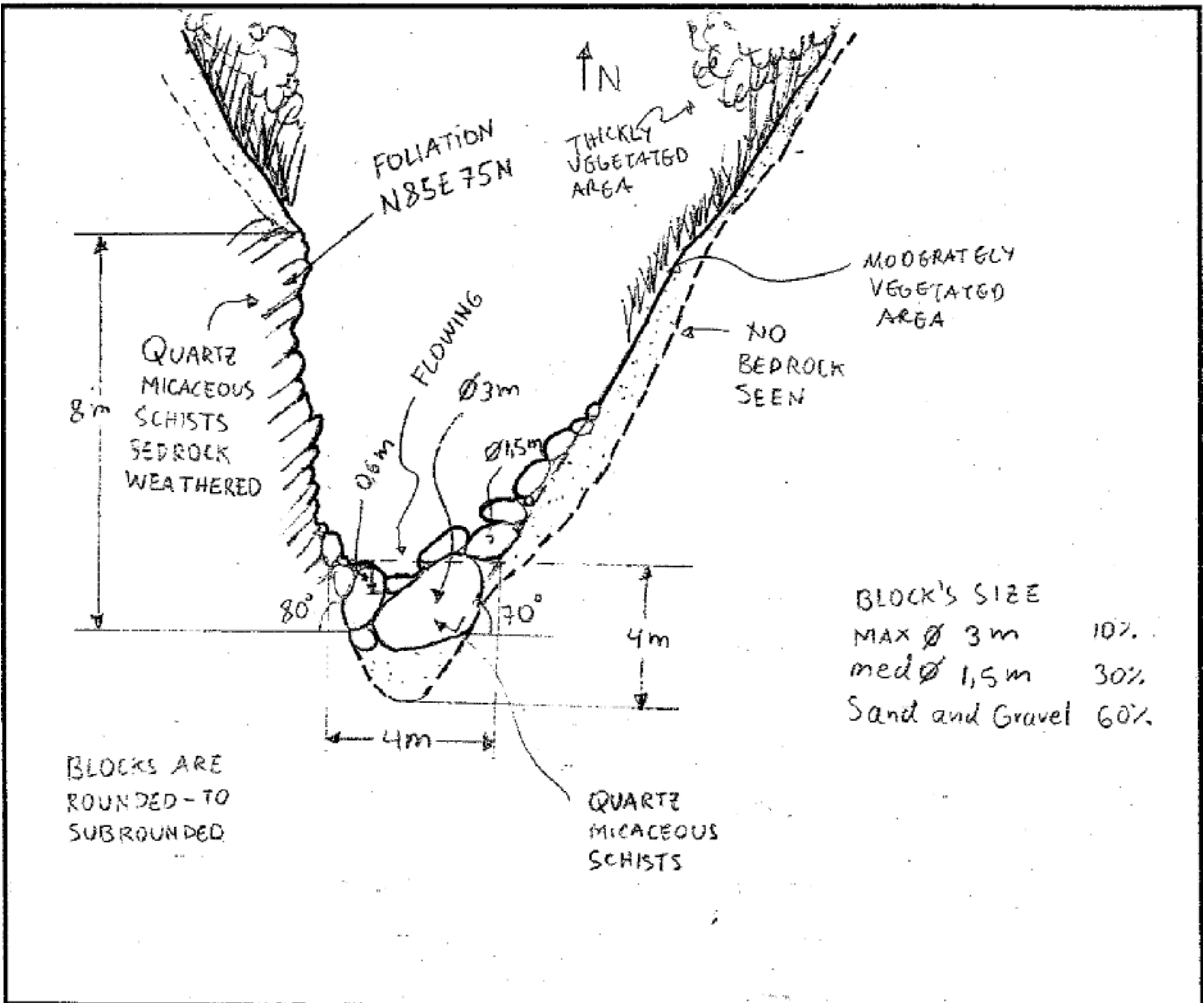


SHEET NO.	6			Date:	2003/7/10
Stream Name	GALINDO	5-GAL-4		Inspector:	Juan C. Suarez N.
Location	502	m from Cota Mil			

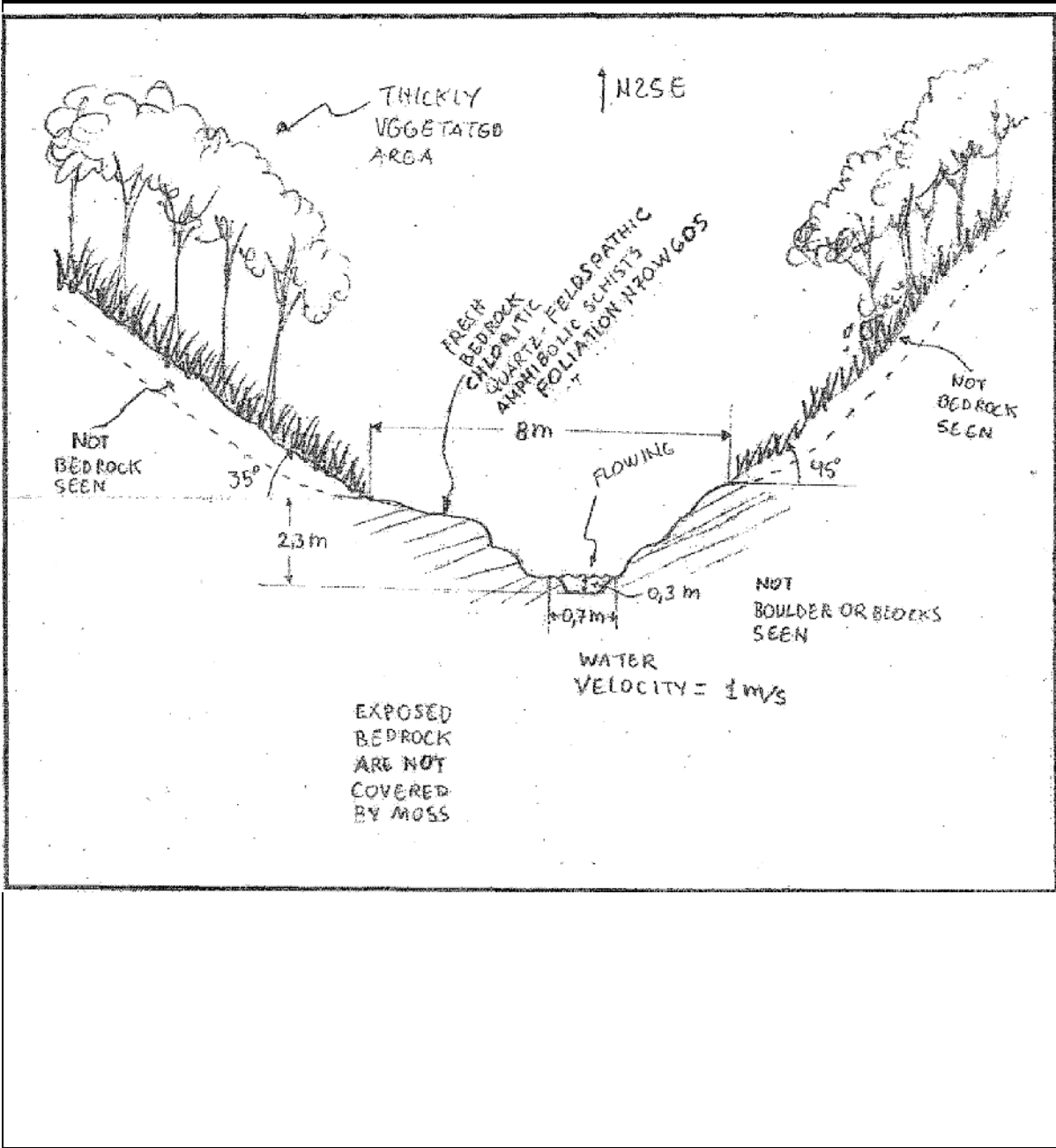
Sketch



Remarks

SHEET NO.	7			Date:	2003/7/13
Stream Name	GALINDO	5-GAL-8	Inspector:	Juan C. Suarez N.	
Location	3115	m from Cota Mil			

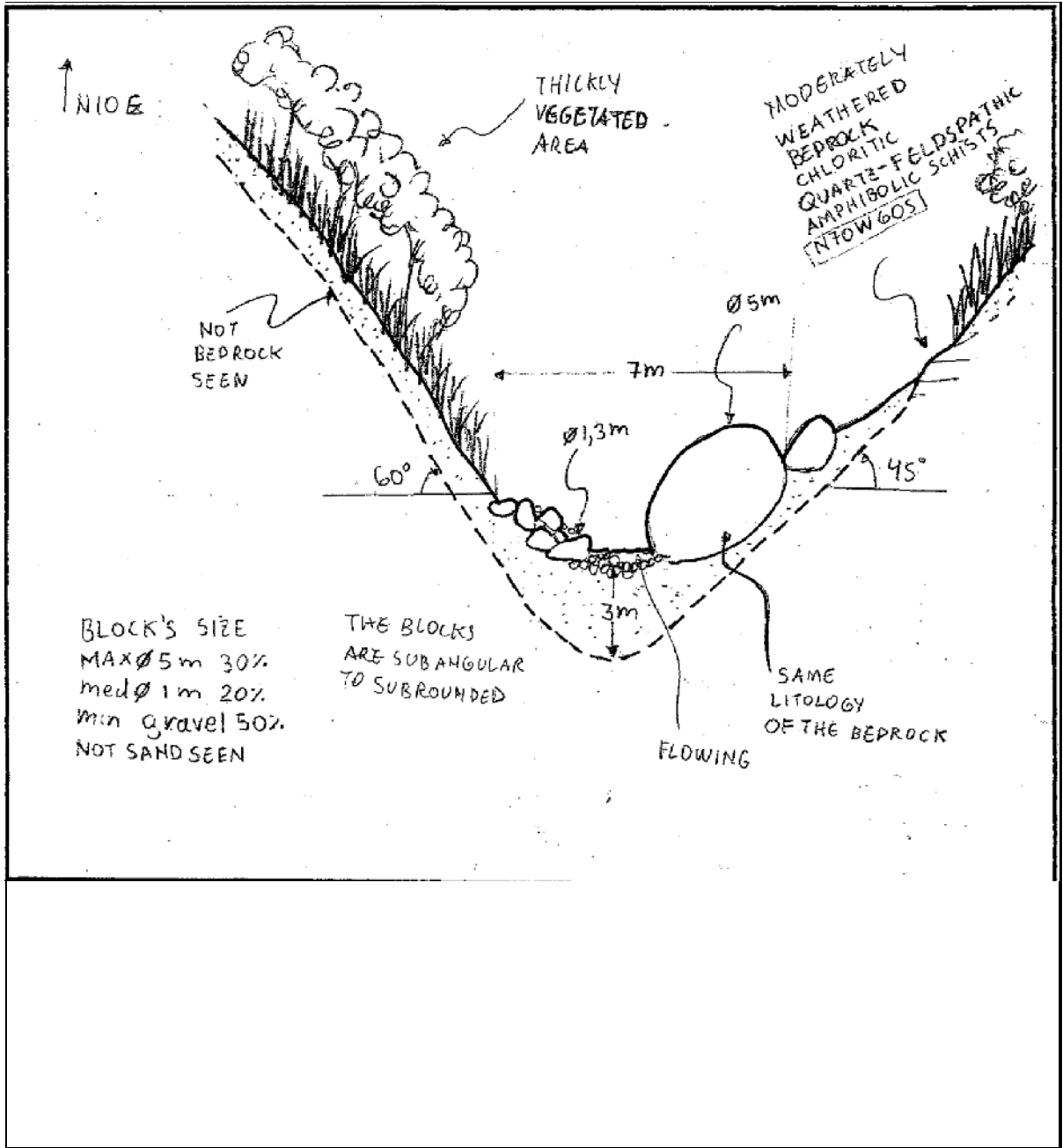
Sketch



Remarks

SHEET NO.	8			Date:	2003/7/13
Stream Name	GALINDO	5-GAL-9	Inspector:	Juan C. Suarez N.	
Location	3060	m from Cota Mil			

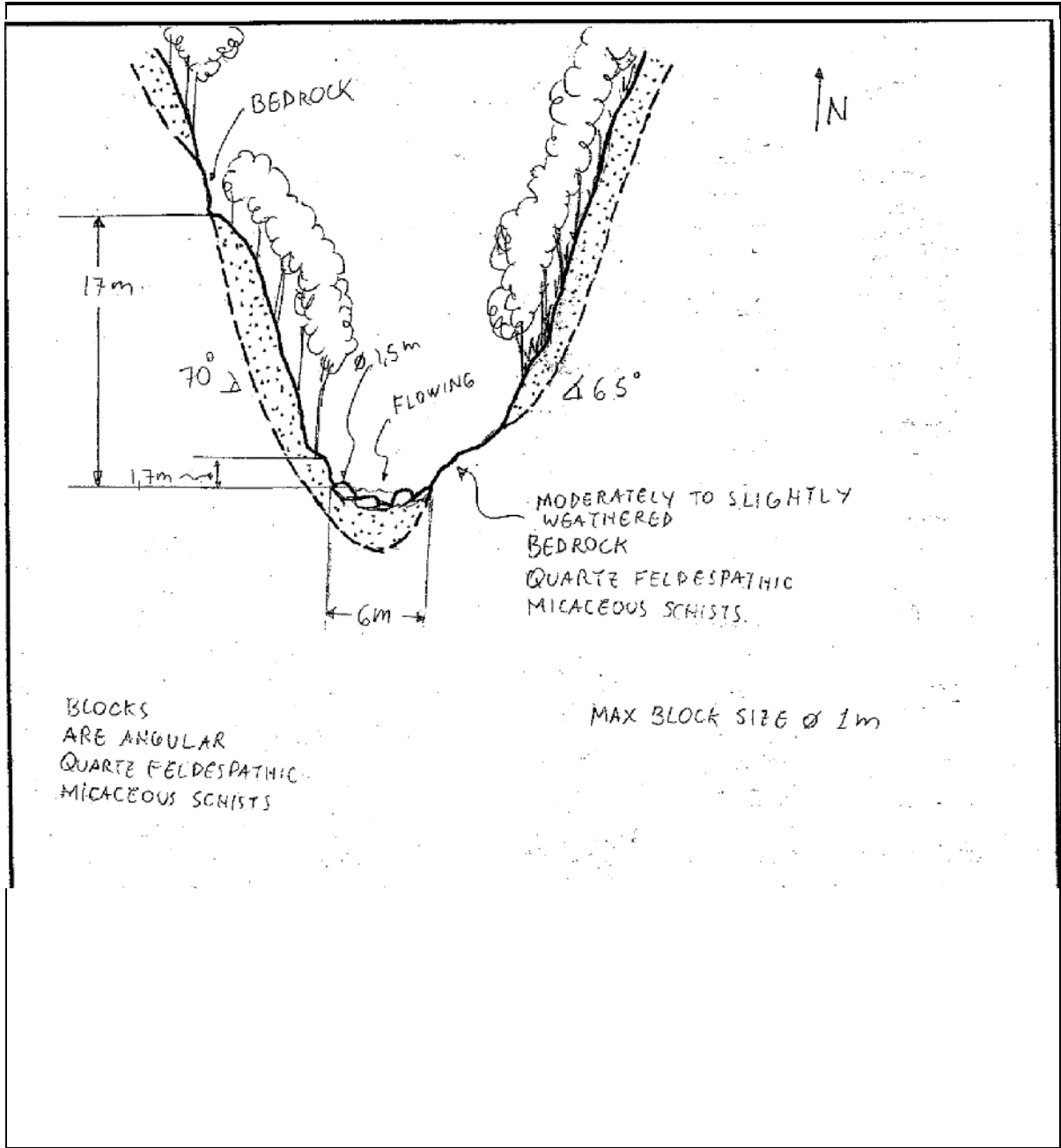
Sketch



Remarks

SHEET NO.	9		
Stream Name	PASAQUIRE	8-PAS-4	Date: 2003/8/3
Location	200	m from Cota Mil	Inspector: Juan C. Suarez N.

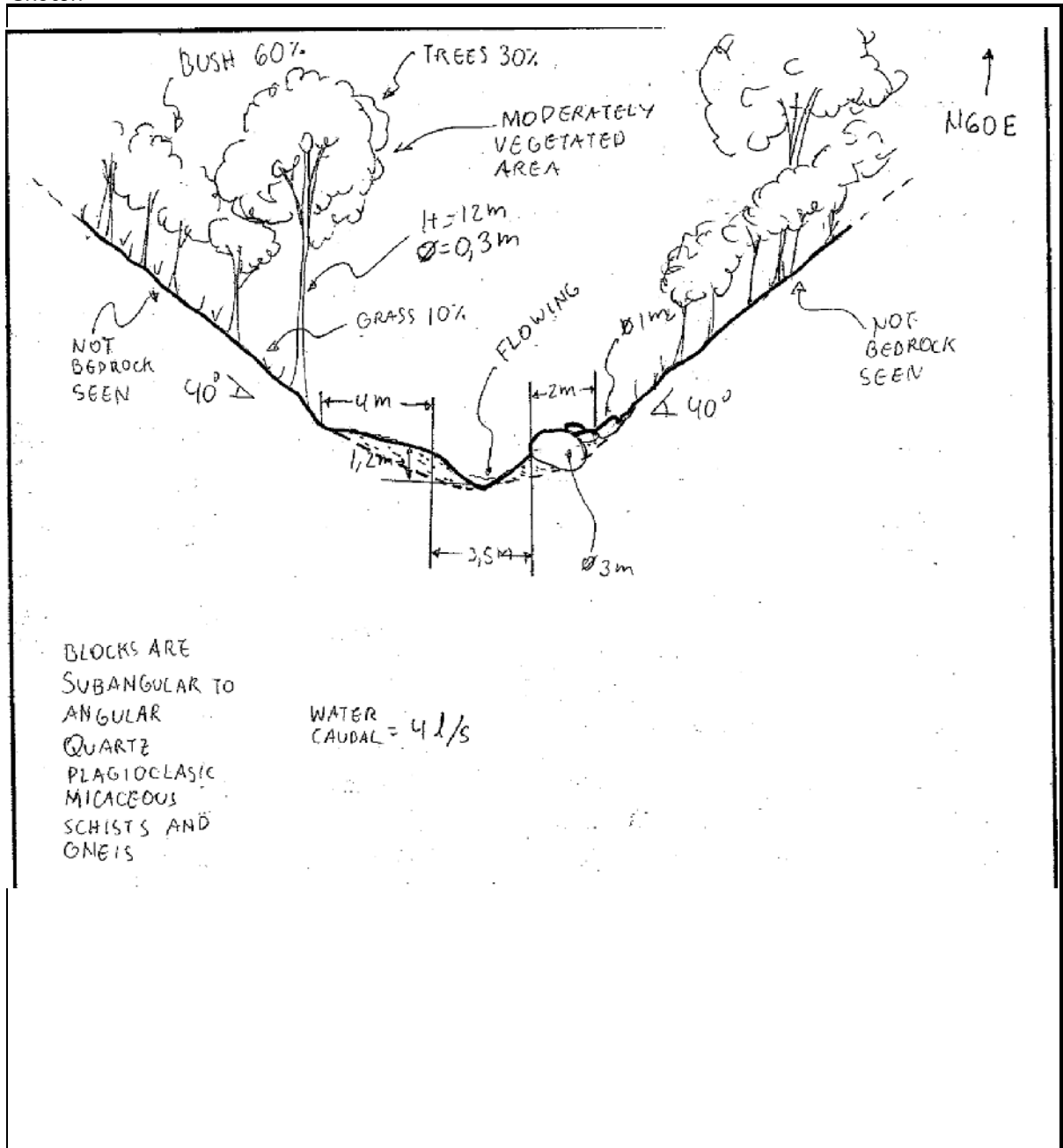
Sketch



Remarks

SHEET NO.	10			
Stream Name	CAMBURI-LA JULIA	12-CAM-3	Date:	2003/8/3
Location	60	m from Cota Mil	Inspector:	Juan C. Suarez N.

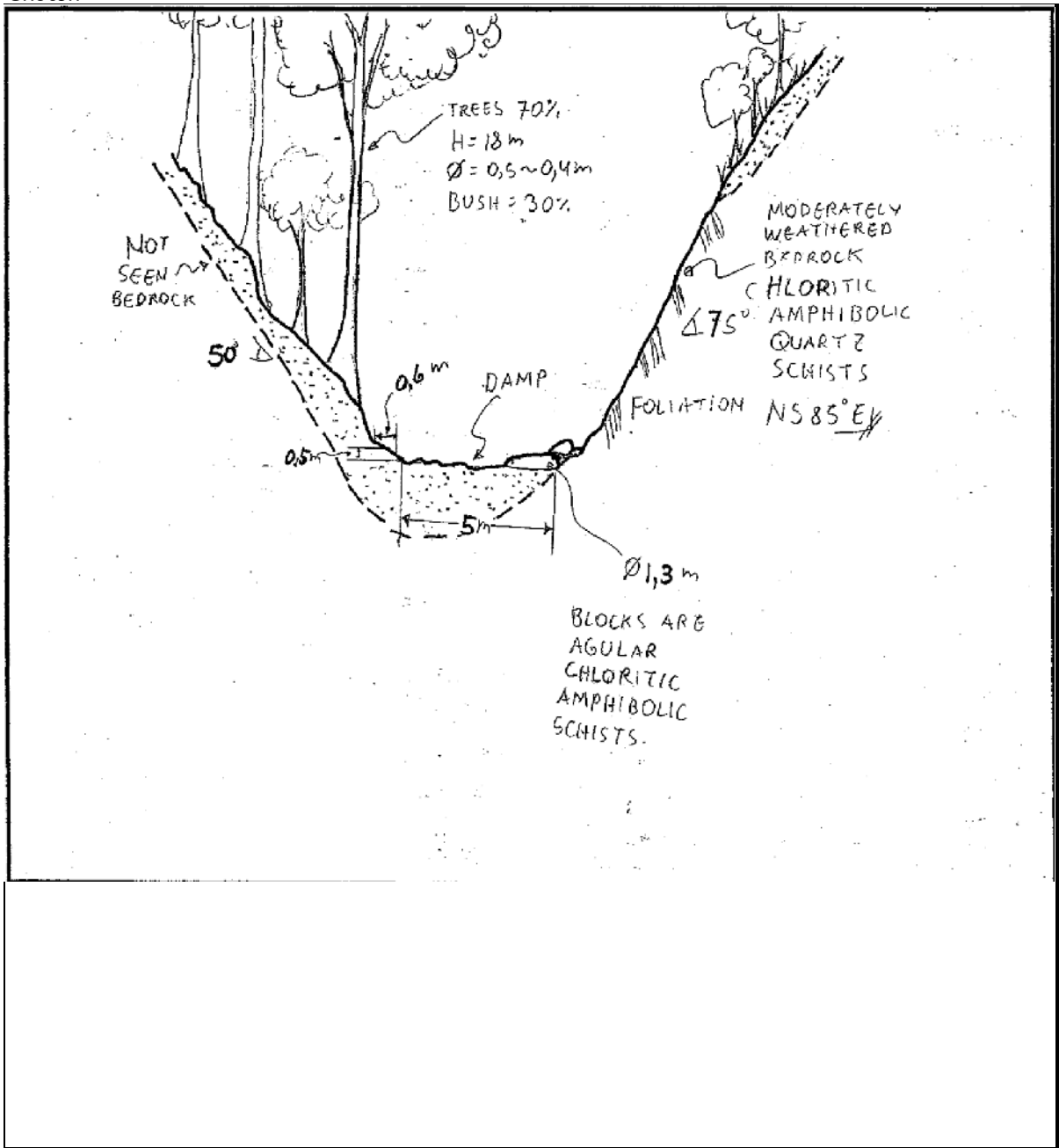
Sketch



Remarks

SHEET NO.	11		
Stream Name	CAMBURI-LA JULIA	12-CAM-4	Date: 2003/8/3
Location	150	m from Cota Mil	Inspector: Juan C. Suarez N.

Sketch

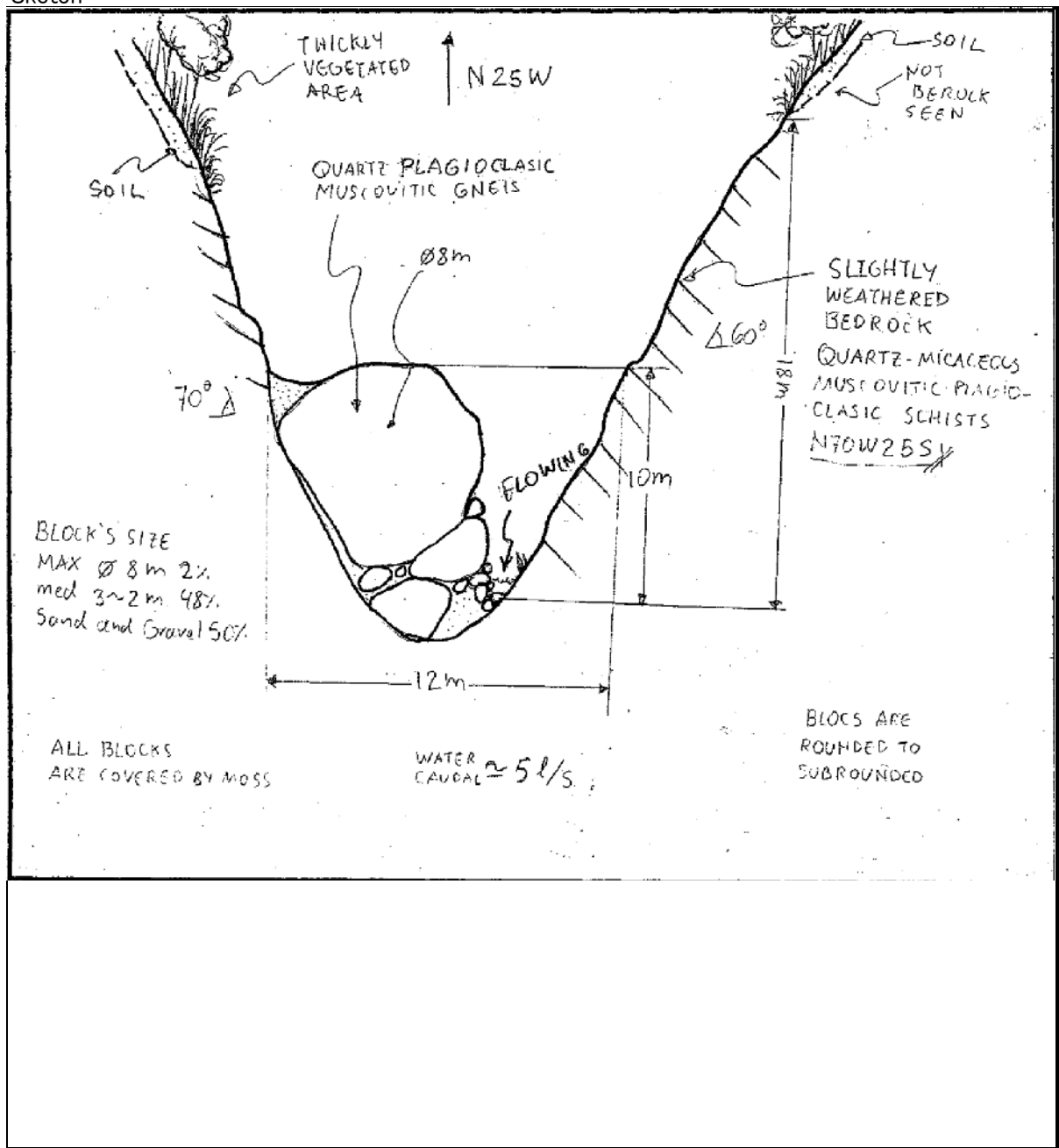


Remarks

The river bed is damp because there is a 8 inches diameter pipe receiving all the water from a dam located on the upper stream

SHEET NO.	12			Date:	2003/7/24
Stream Name	LA JULIA	12-LJ-20		Inspector:	Juan C. Suarez N.
Location	2050	m from Cota Mil			

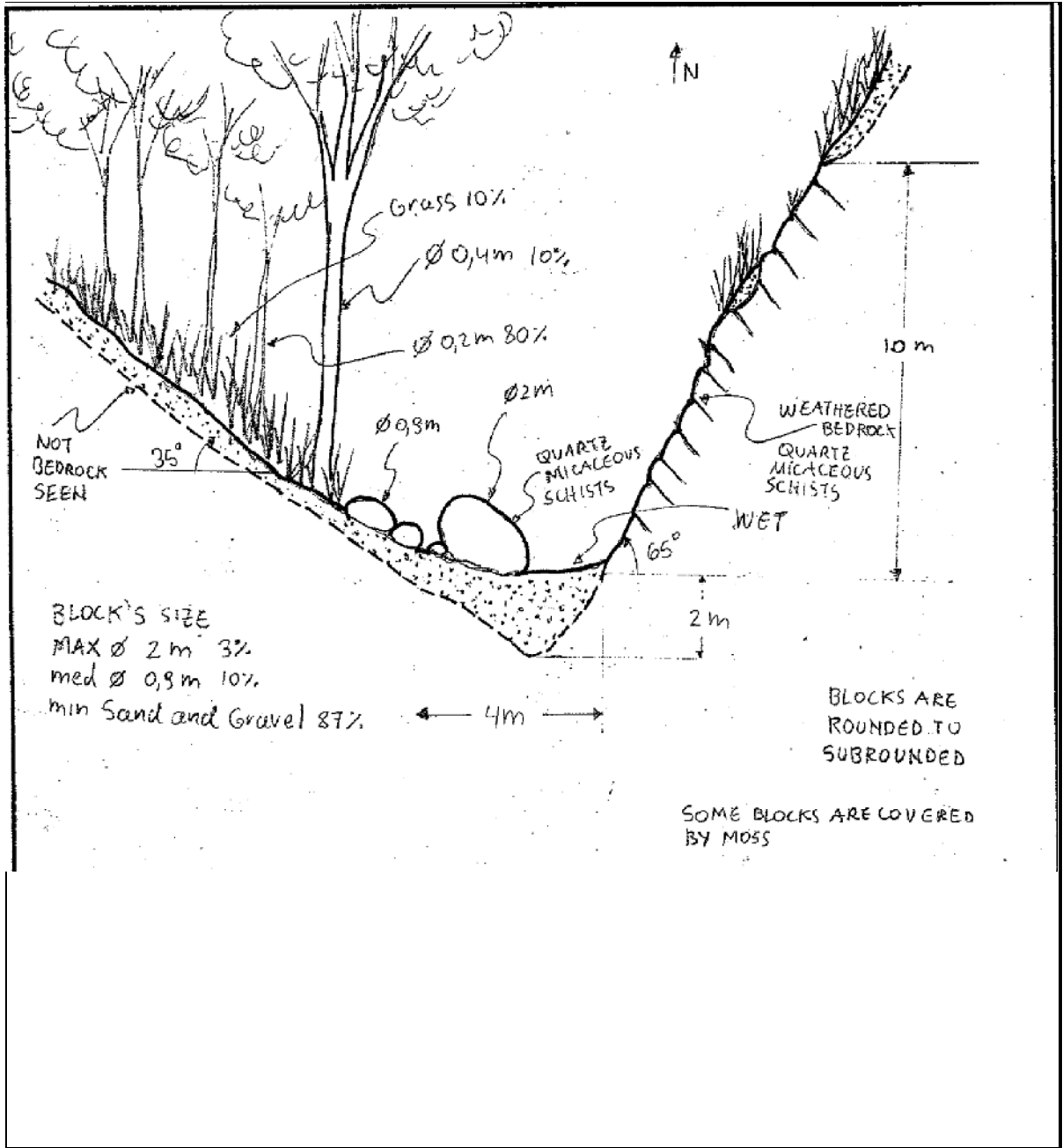
Sketch



Remarks

SHEET NO.	13		Date:	2003/7/06
Stream Name	LA JULIA	12-LJ-21	Inspector:	Juan C. Suarez N.
Location	2550	m from Cota Mil		

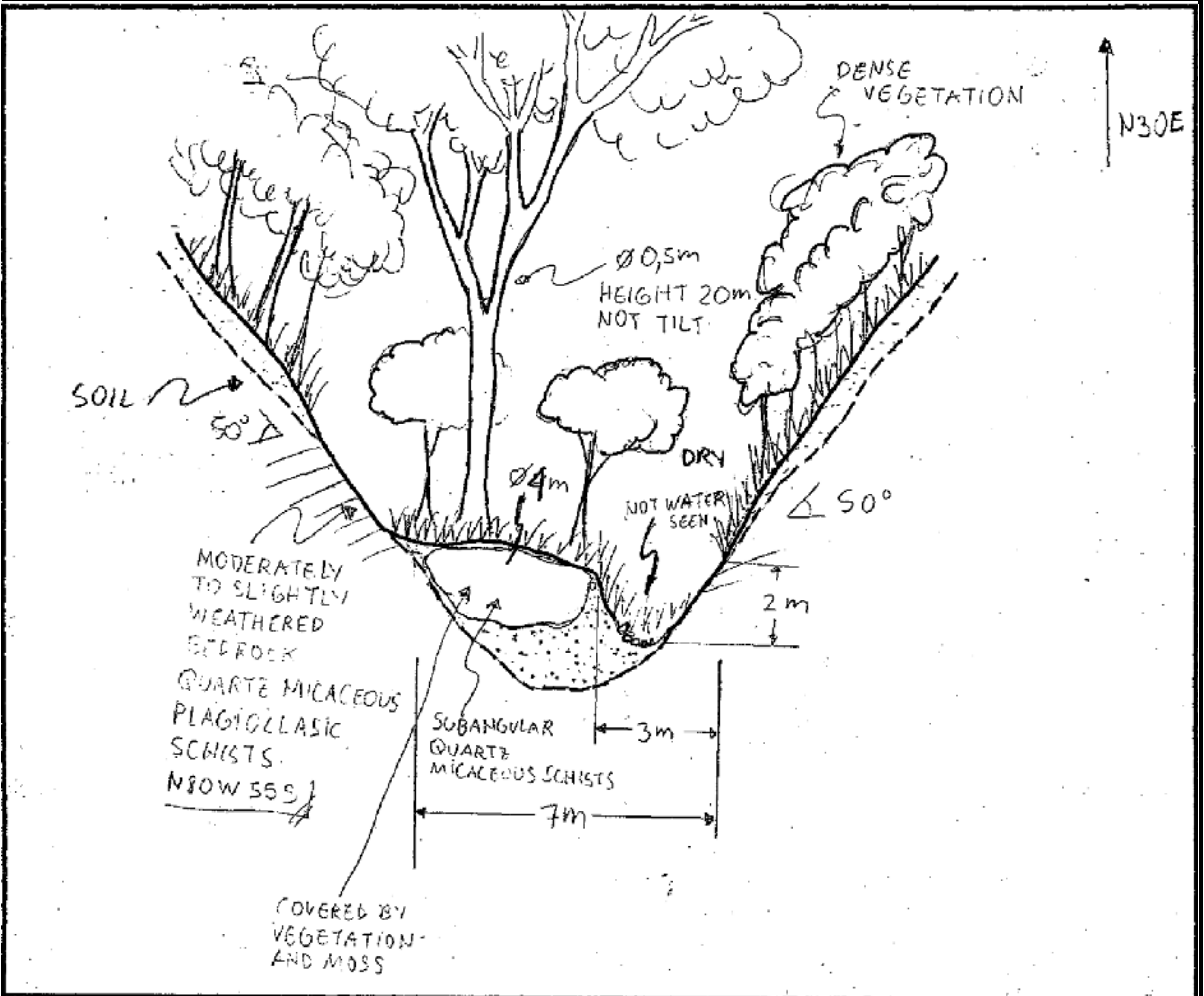
Sketch



Remarks

SHEET NO.	14			
Stream Name	CAMBURI/LA JULIA	12-LJ-27	Date:	2003/7/24
Location	2850	m from Cota Mil	Inspector:	Juan C. Suarez N.

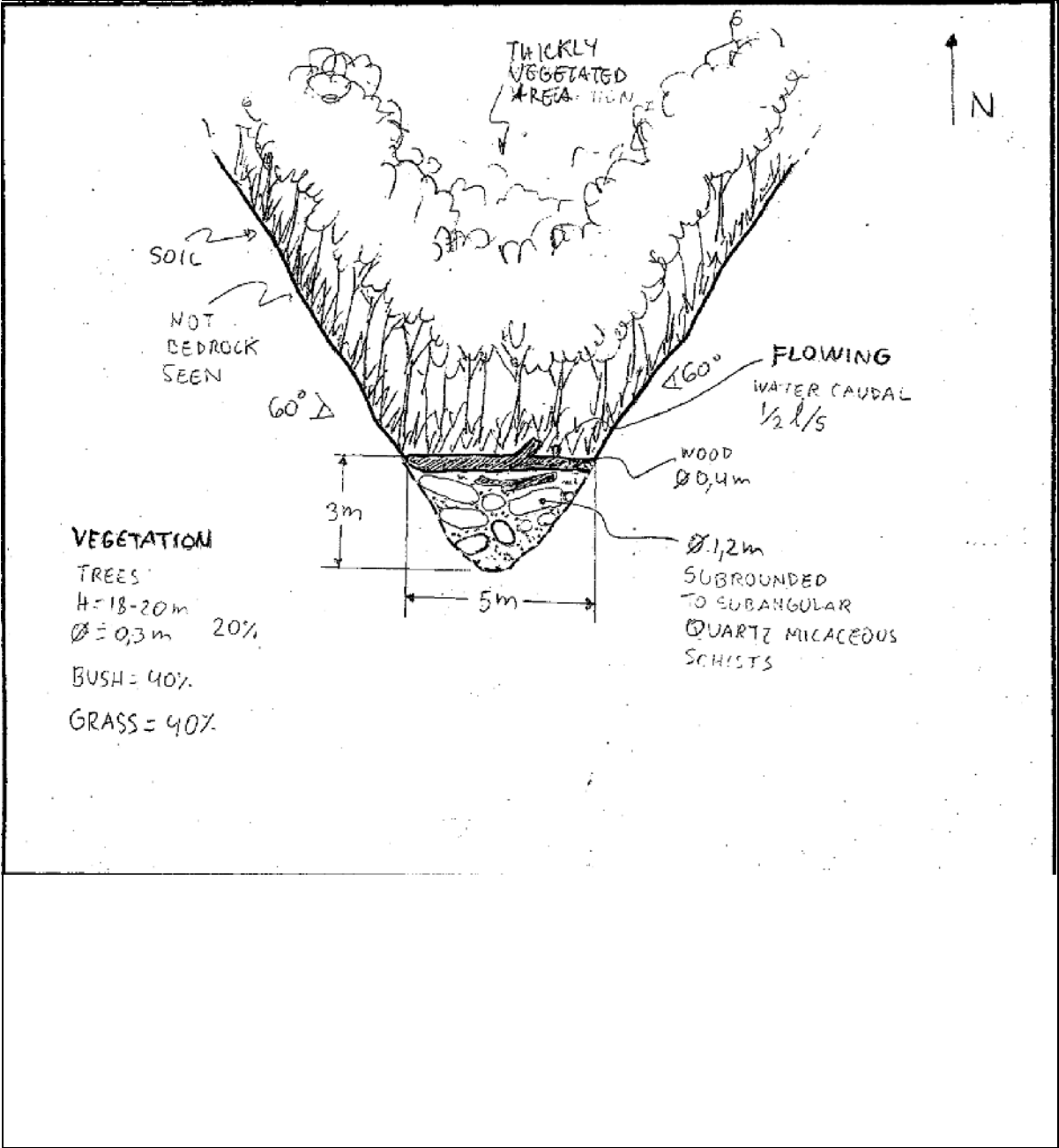
Sketch



Remarks

SHEET NO.	15			
Stream Name	CAMBURI/LA JULIA	12-LJ-28	Date:	2003/7/24
Location	3260	m from Cota Mil	Inspector:	Juan C. Suarez N.

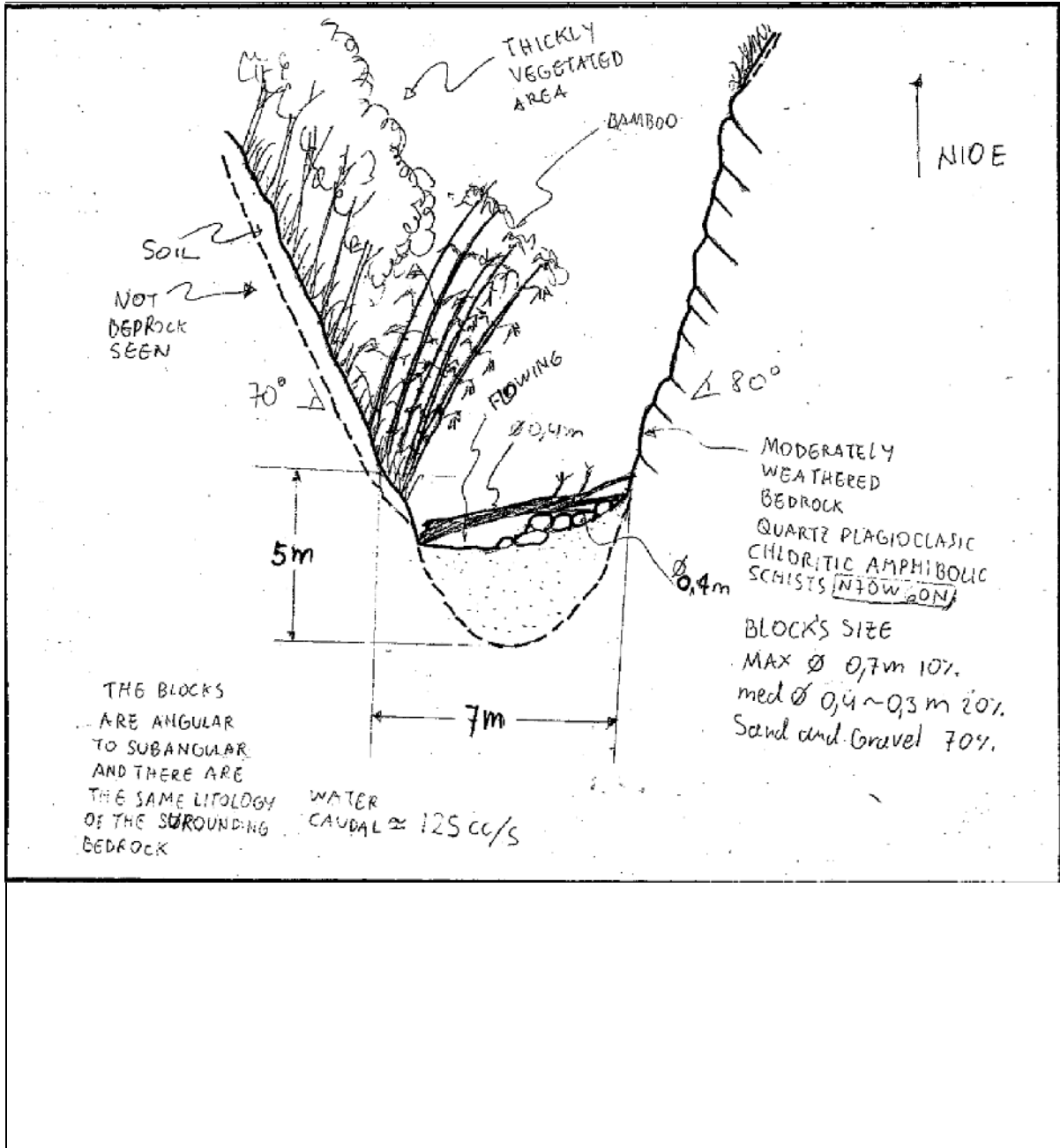
Sketch



Remarks

SHEET NO.	16		Date:	2003/7/24
Stream Name	CAMBURI/LA JULIA	12-LJ-36	Inspector:	Juan C. Suarez N.
Location	3140	m from Cota Mil		

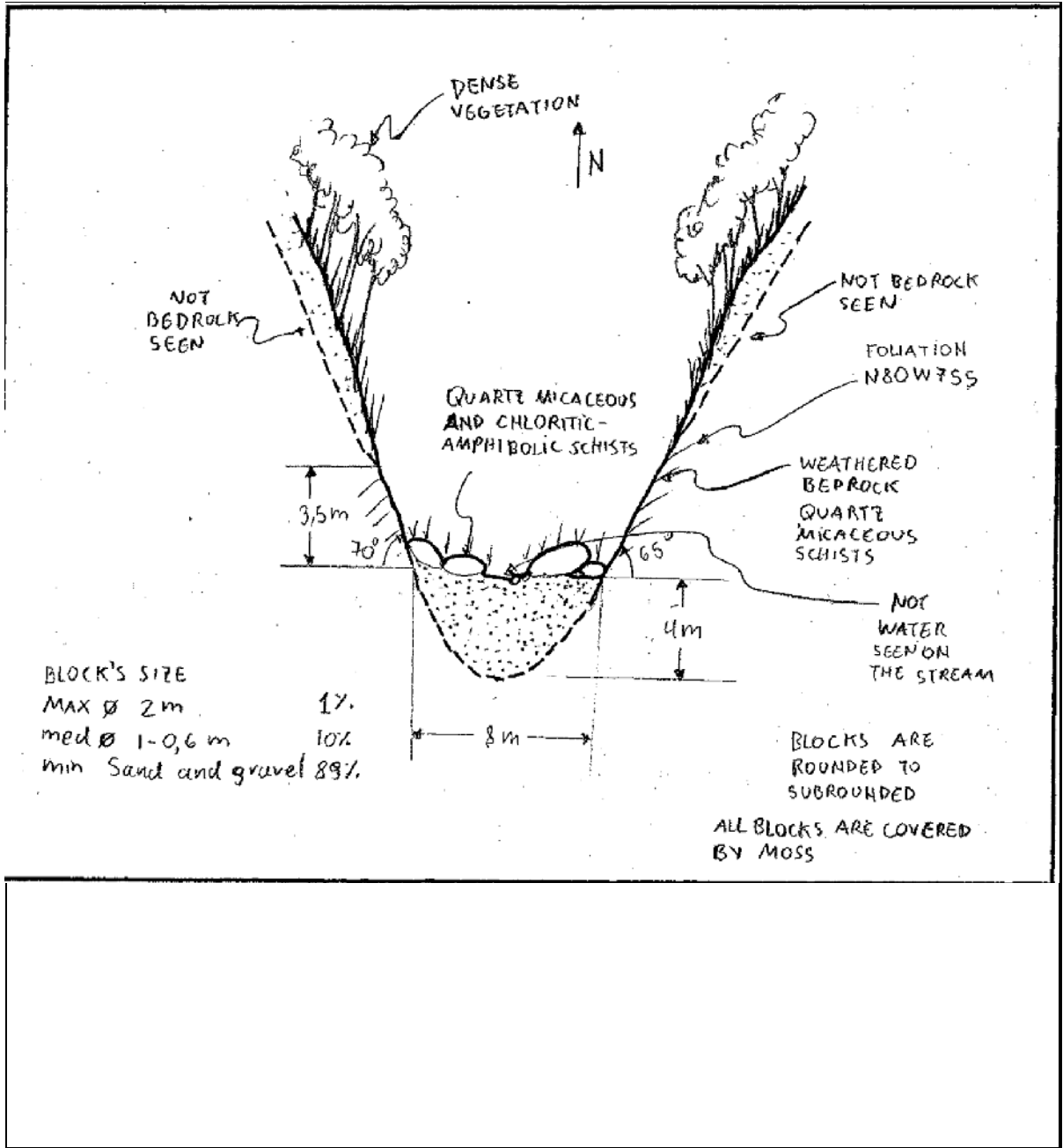
Sketch



Remarks

SHEET NO.	17			
Stream Name	TOCOME	14-TO-2	Date:	2003/7/01
Location	30	m from Cota Mil	Inspector:	Juan C. Suarez N.

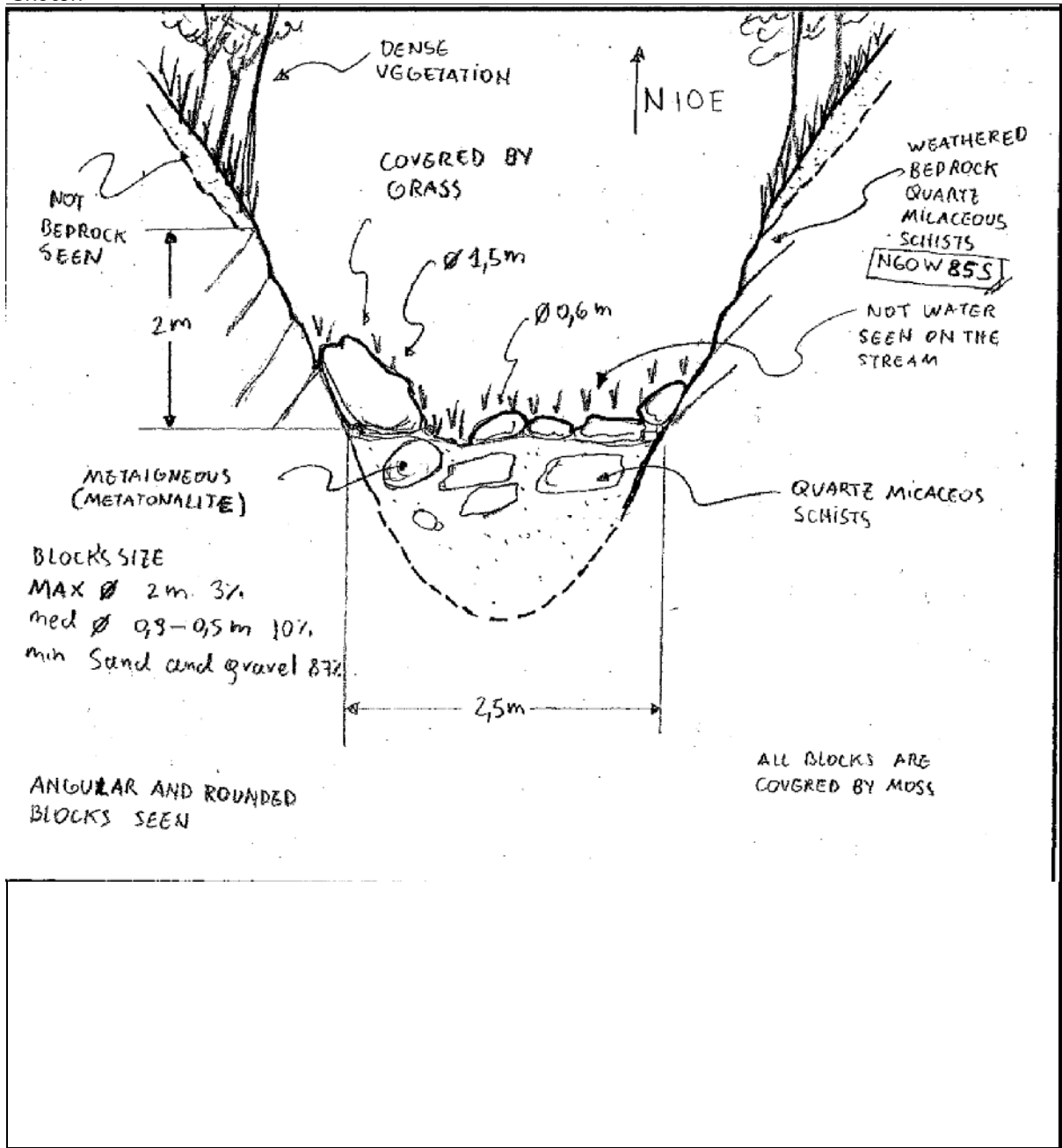
Sketch



Remarks

SHEET NO.	18			
Stream Name	TOCOME	14-TO-3	Date:	2003/7/01
Location	80	m from Cota Mil	Inspector:	Juan C. Suarez N.

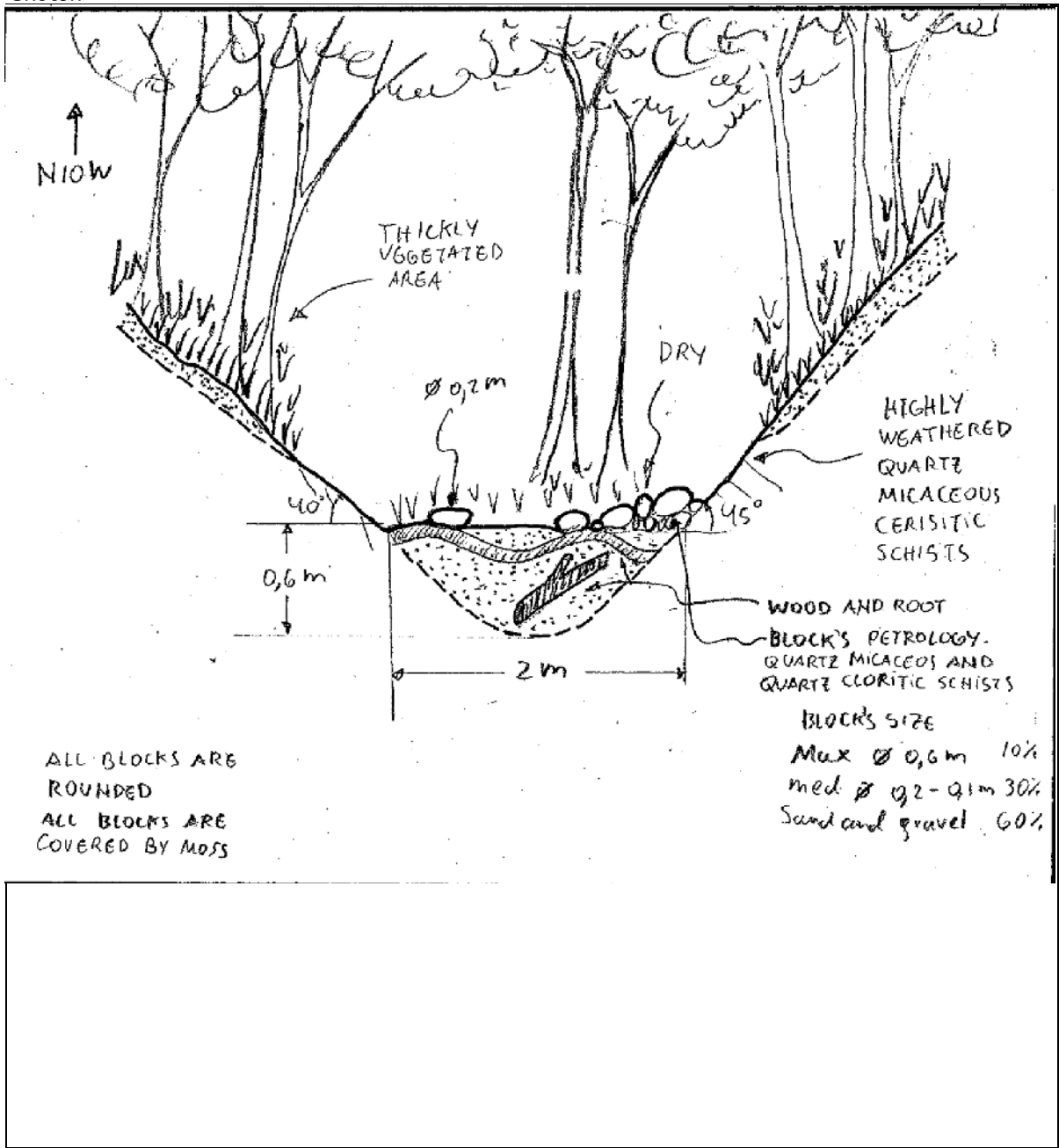
Sketch



Remarks

SHEET NO.	19		Date:	2003/7/01
Stream Name	TOCOME	14-TO-21	Inspector:	Juan C. Suarez N.
Location	2342	m from Cota Mil		

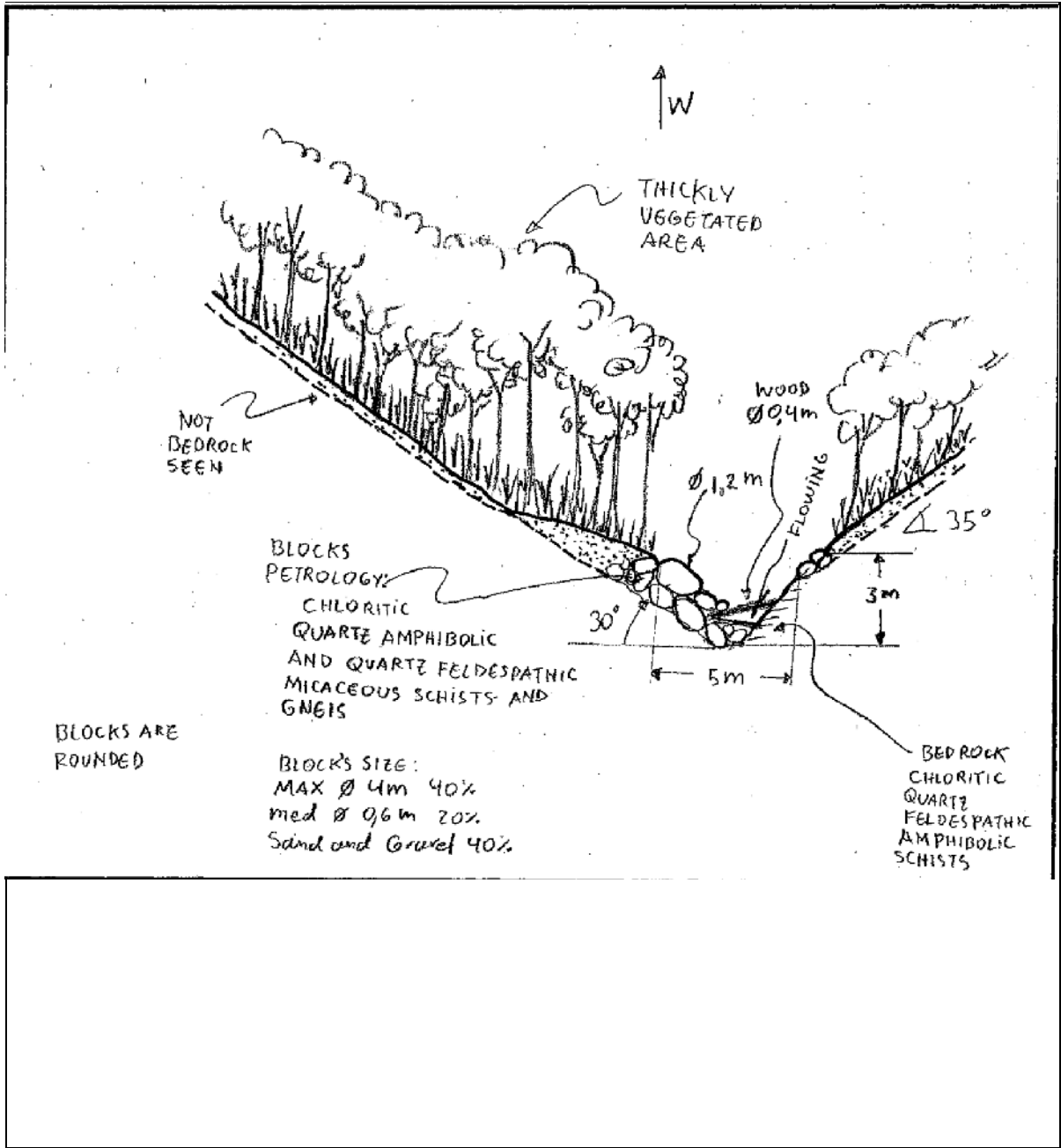
Sketch



Remarks

SHEET NO.	20			
Stream Name	TOCOME	14-TO-36	Date:	2003/7/03
Location	3840	m from Cota Mil	Inspector:	Juan C. Suarez N.

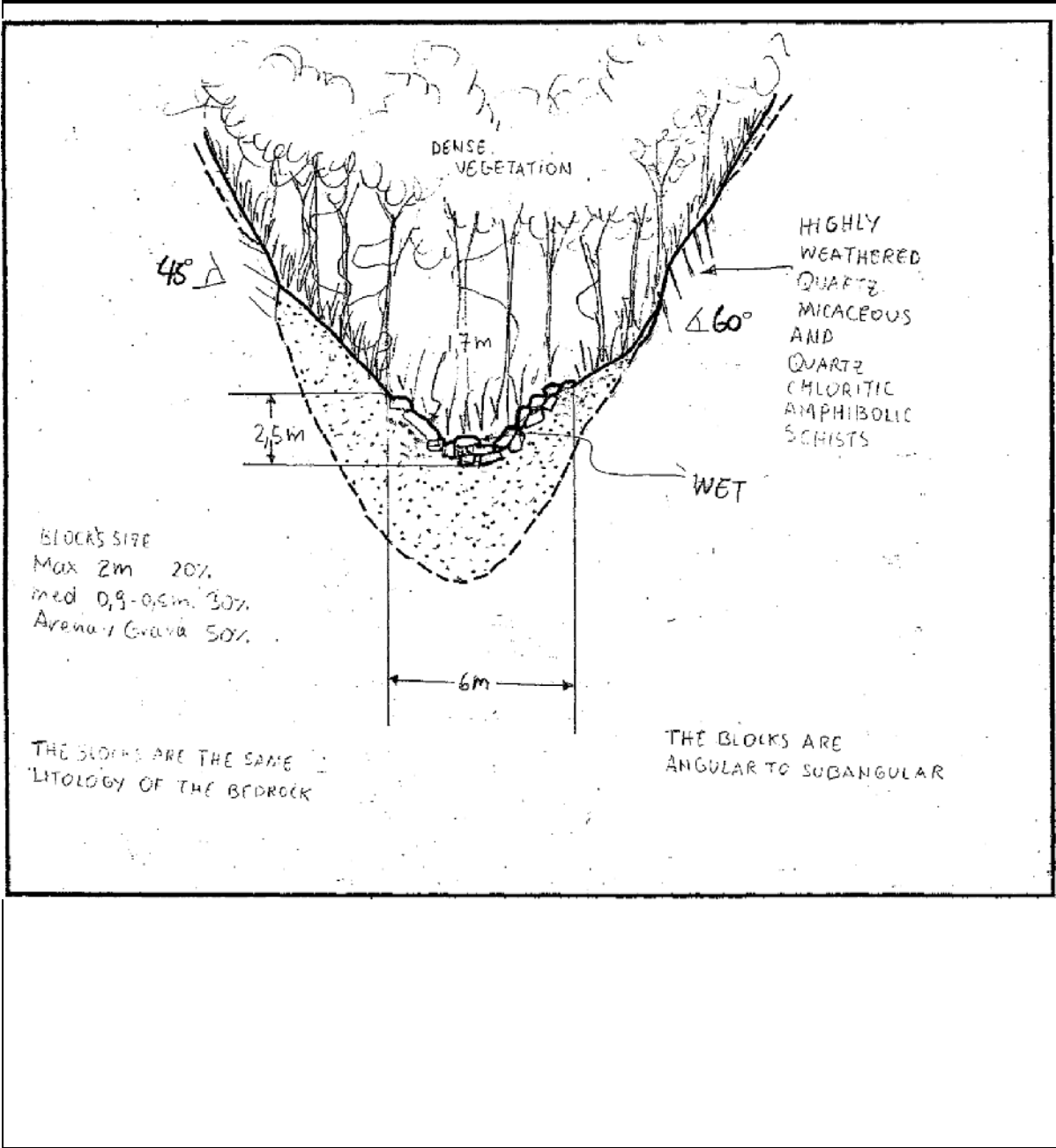
Sketch



Remarks

SHEET NO.	21		
Stream Name	TENERIA TRIBUTARY	15-TE-6	Date: 2003/7/22
Location	2455	m from Cota Mil	Inspector: Juan C. Suarez N.

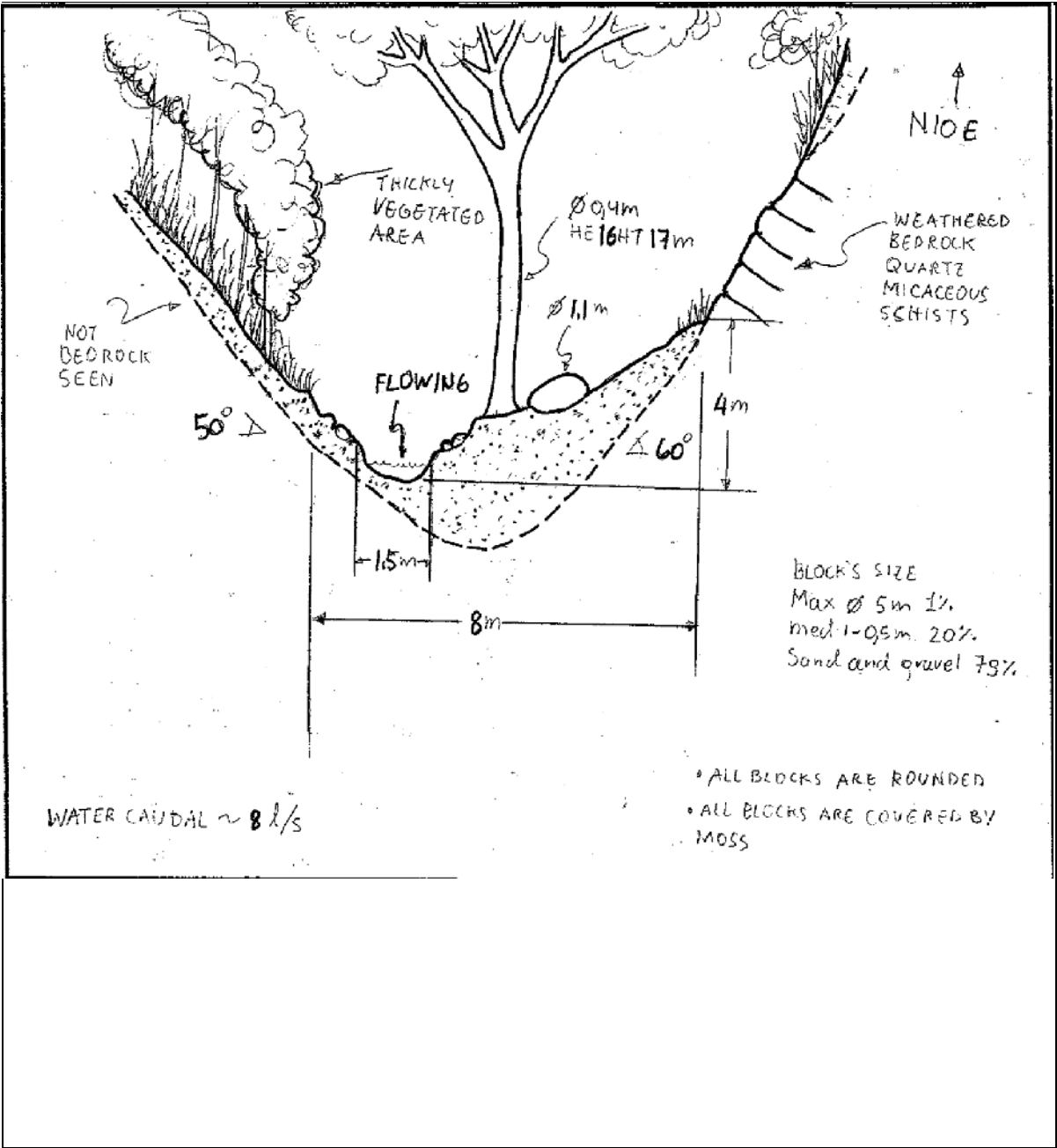
Sketch



Remarks

SHEET NO.	22		Date:	2003/7/22
Stream Name	TENERIAS	15-TE-9	Inspector:	Juan C. Suarez N.
Location	150 m from Cota Mil			

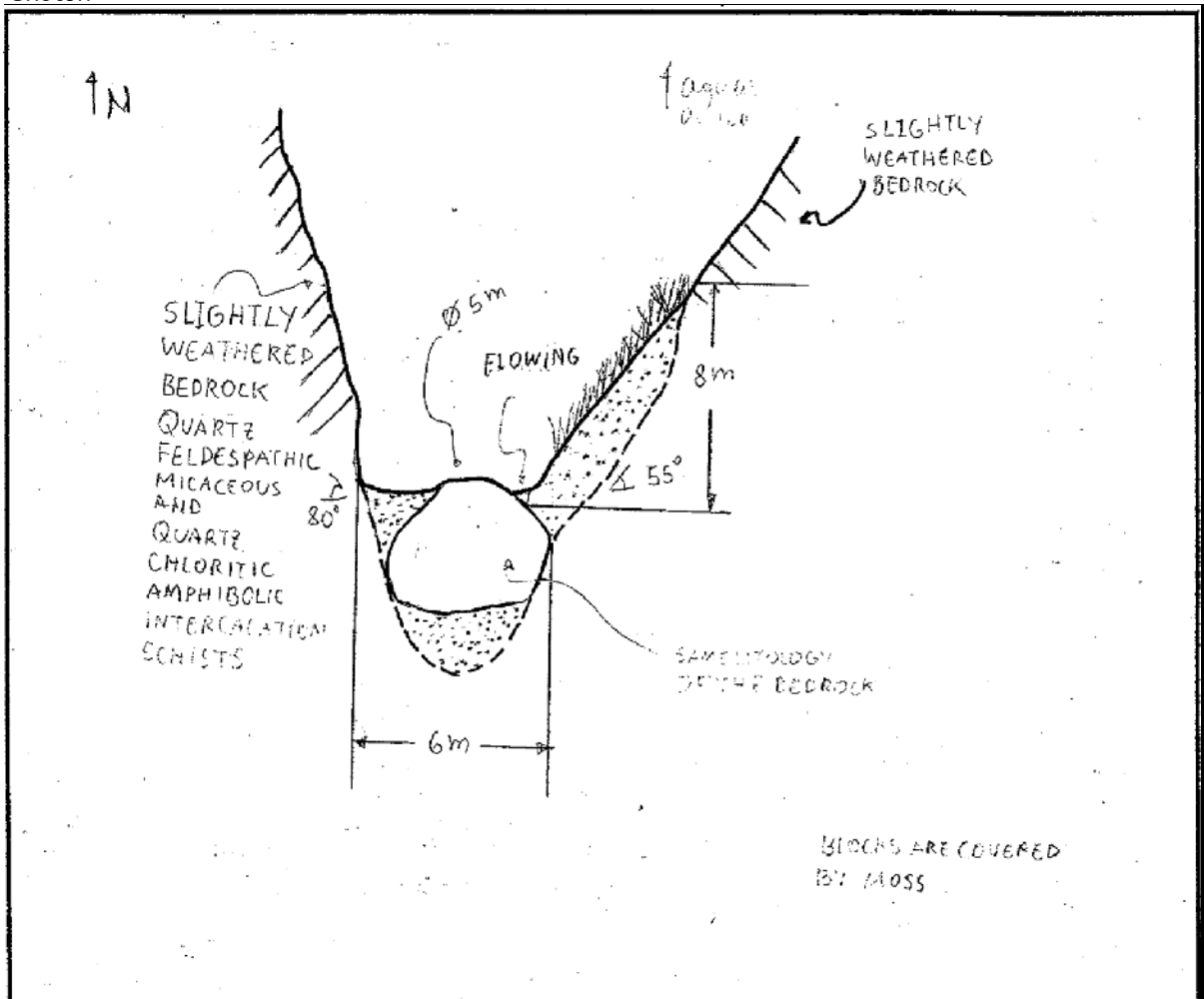
Sketch



Remarks

SHEET NO.	23		Date:	2003/7/22
Stream Name	TENERIAS	15-TE-11	Inspector:	Juan C. Suarez N.
Location	310 m from Cota Mil			

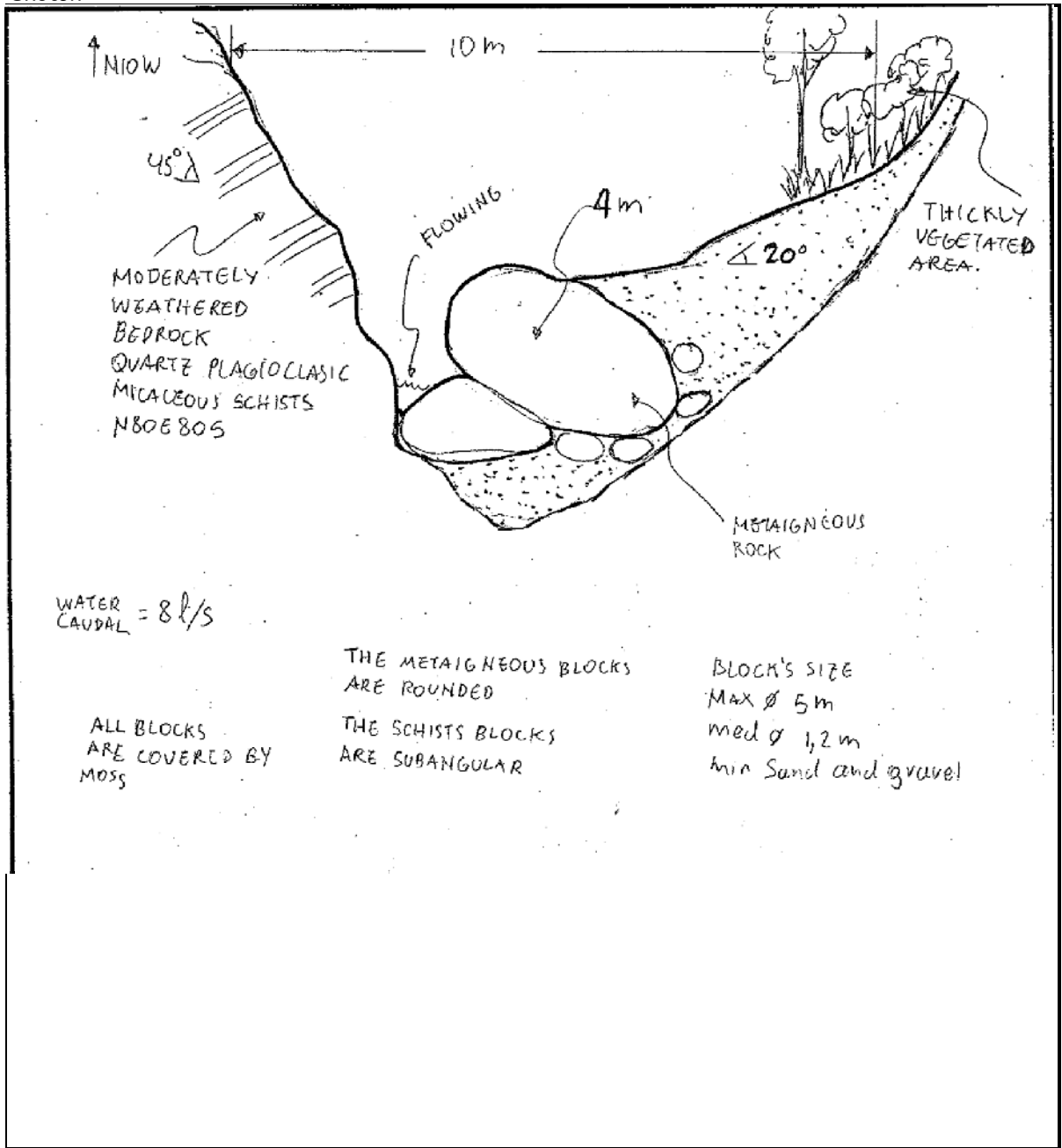
Sketch



Remarks

SHEET NO.	24		Date:	2003/7/15
Stream Name	SEBUCAN	17-SE-01	Inspector:	Juan C. Suarez N.
Location	4025	m from Cota Mil		

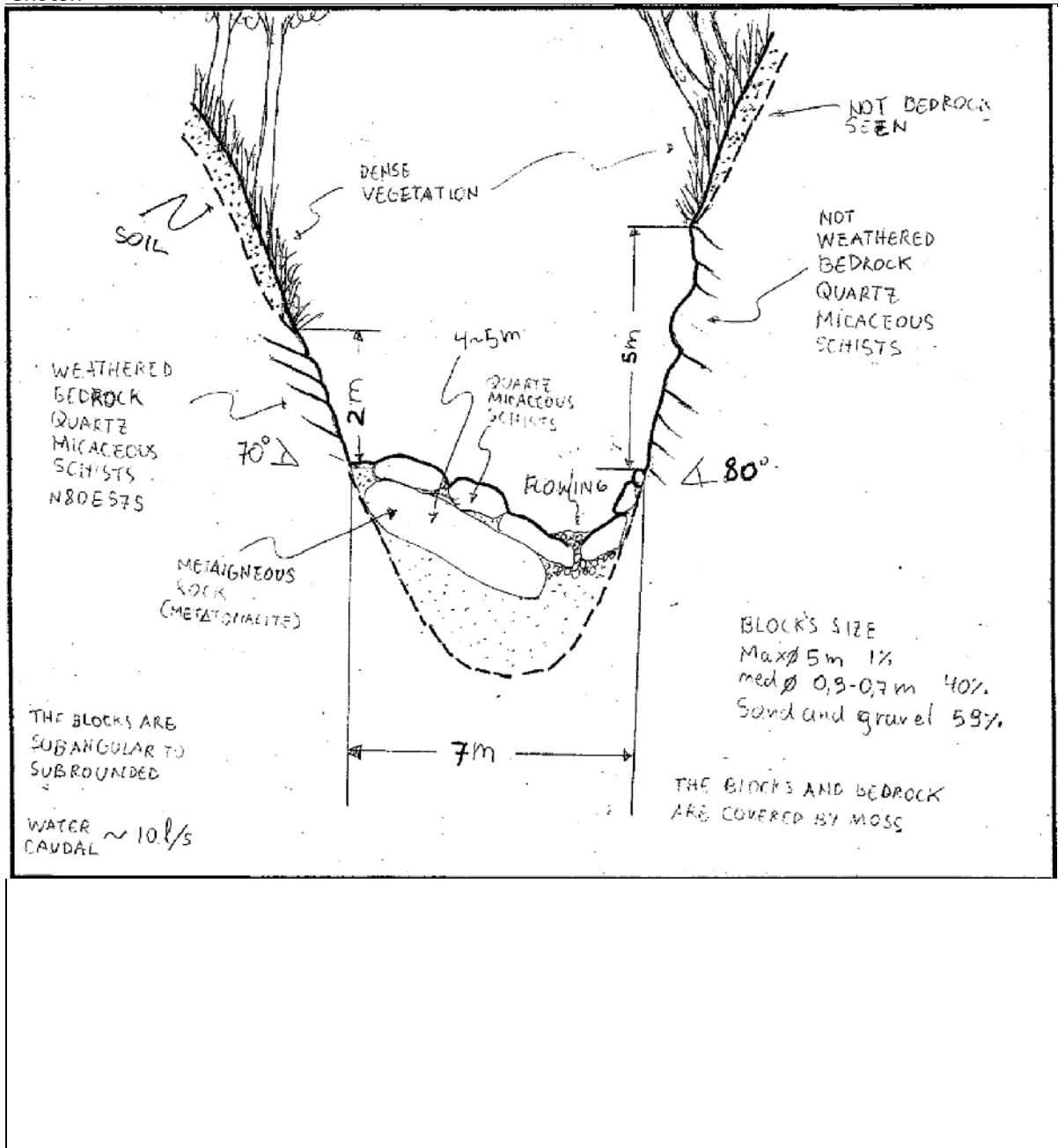
Sketch



Remarks

SHEET NO.	25			
Stream Name	SEBUCAN	17-SE-02	Date:	2003/7/22
Location	4075	m from Cota Mil	Inspector:	Juan C. Suarez N.

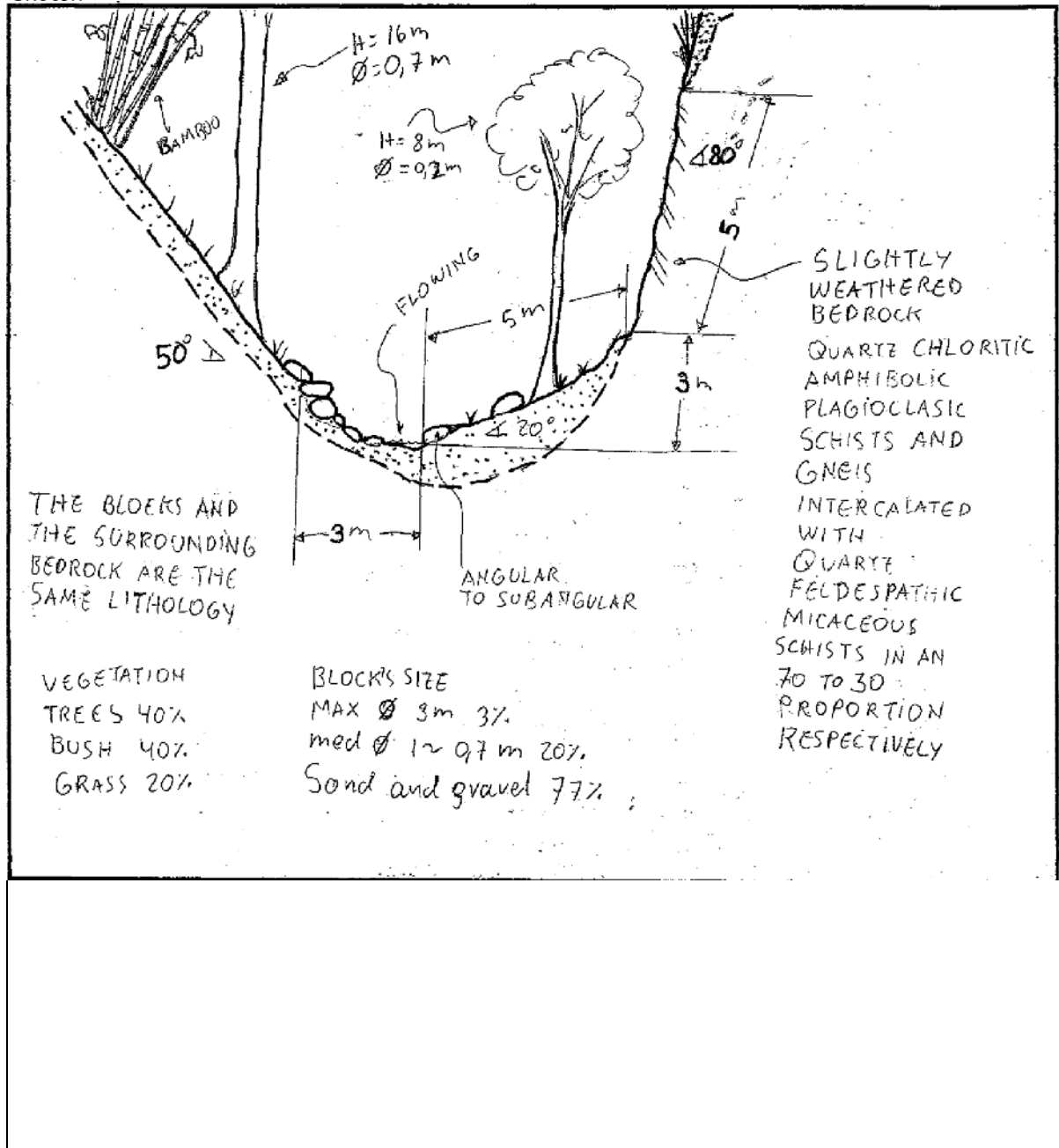
Sketch



Remarks

SHEET NO.	26			Date:	2003/8/03
Stream Name	SEBUCAN	17-SE-05		Inspector:	Juan C. Suarez N.
Location	250	m from Cota Mil			

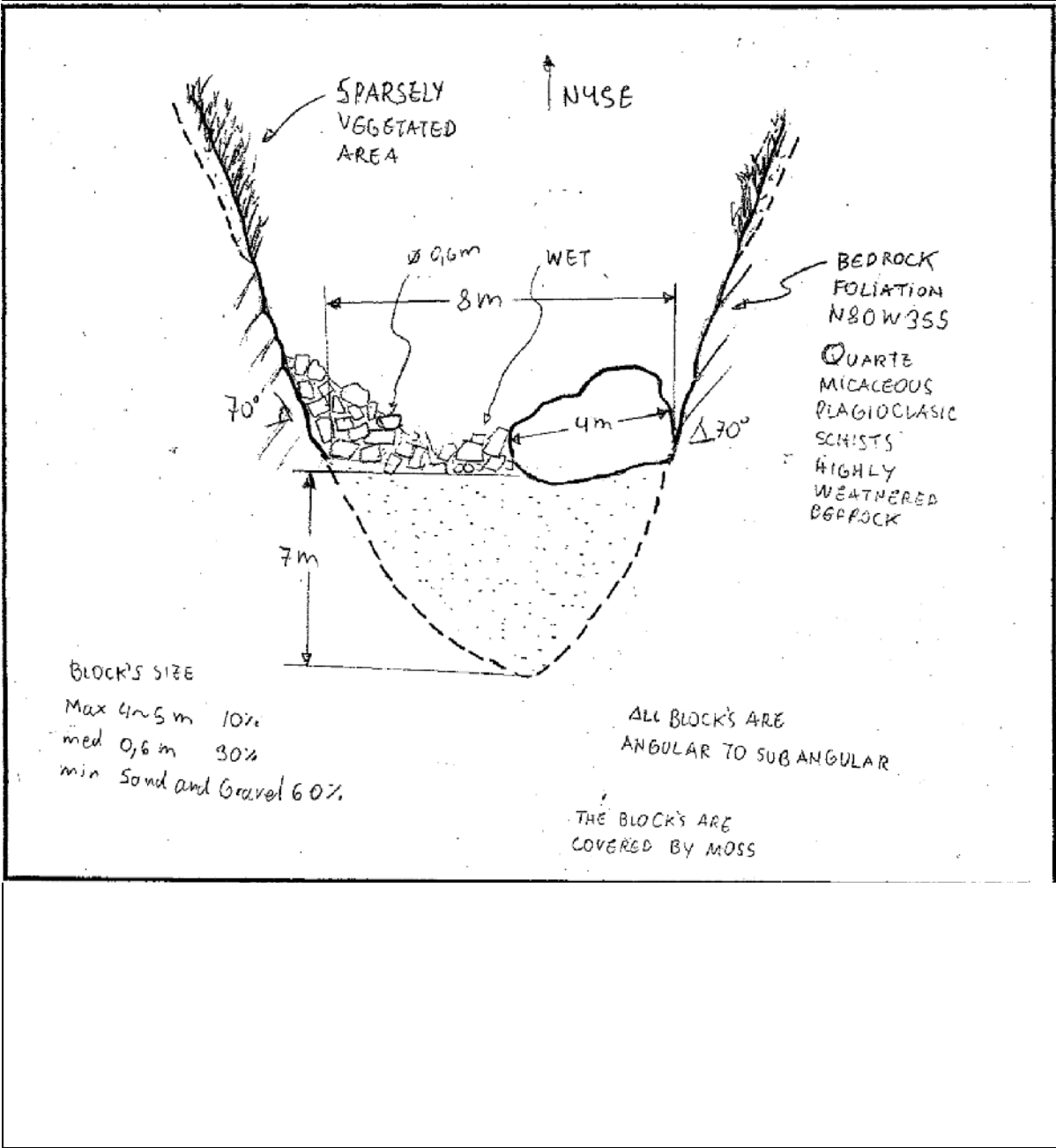
Sketch



Remarks

SHEET NO.	27		Date:	2003/7/15
Stream Name	PAJARITOS	19-PAJ-02	Inspector:	Juan C. Suarez N.
Location	405	m from Cota Mil		

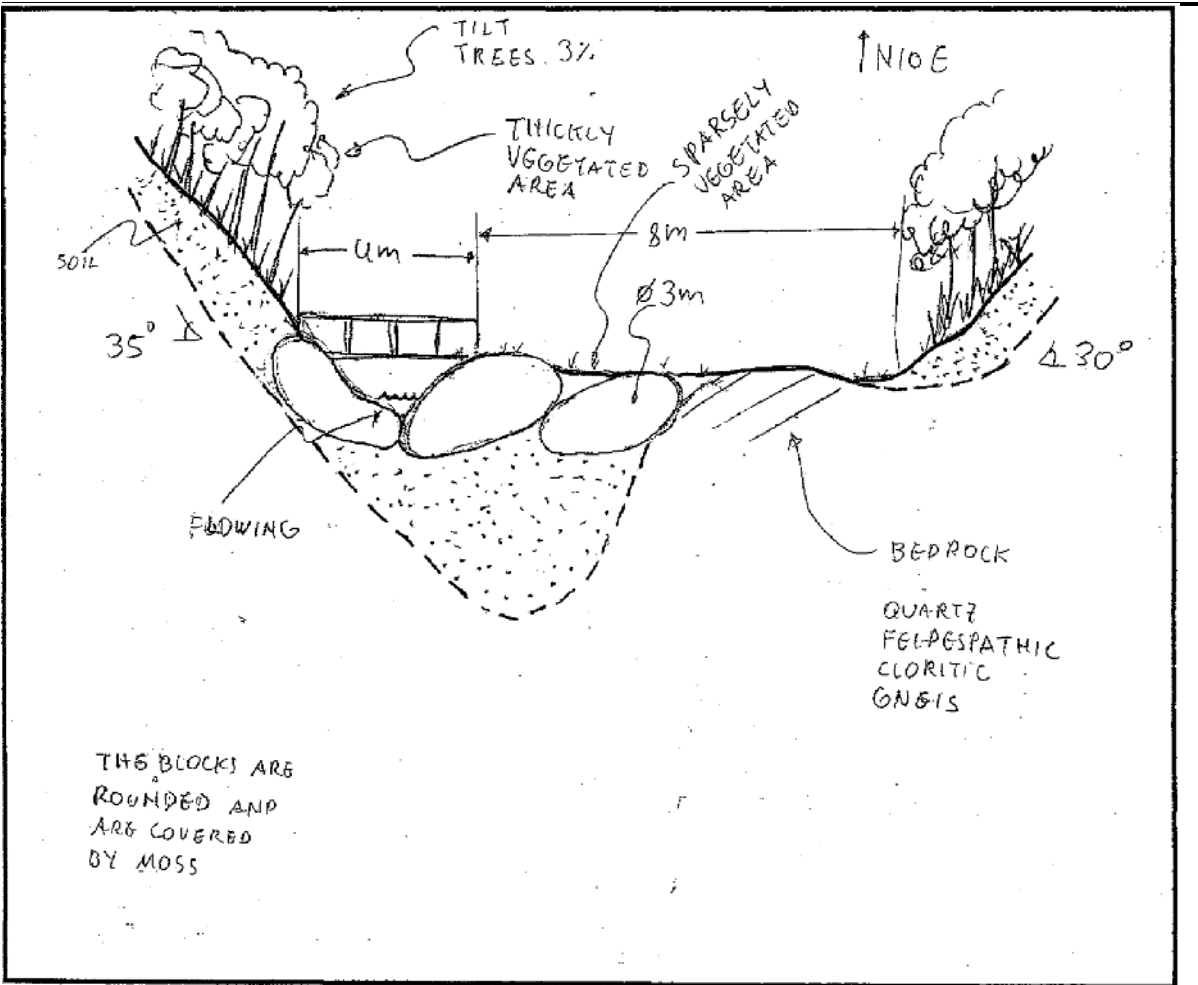
Sketch



Remarks

SHEET NO.	28			Date:	2003/7/15
Stream Name	PAJARITOS	19-PAJ-03		Inspector:	Juan C. Suarez N.
Location	2853	m from Cota Mil			

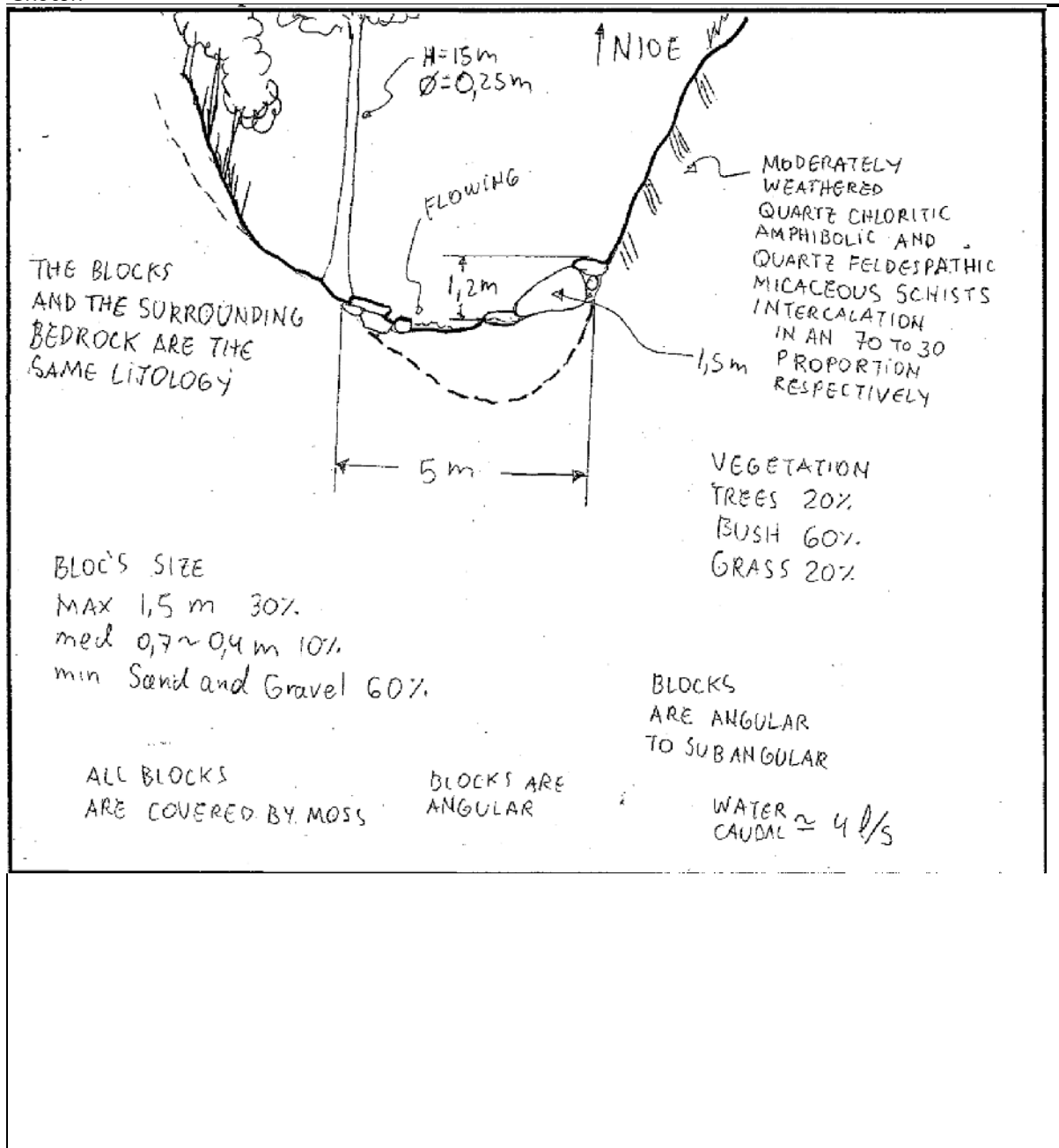
Sketch



Remarks

SHEET NO.	29		
Stream Name	PAJARITOS	19-PAJ-07	Date: 2003/8/03
Location	503	m from Cota Mil	Inspector: Juan C. Suarez N.

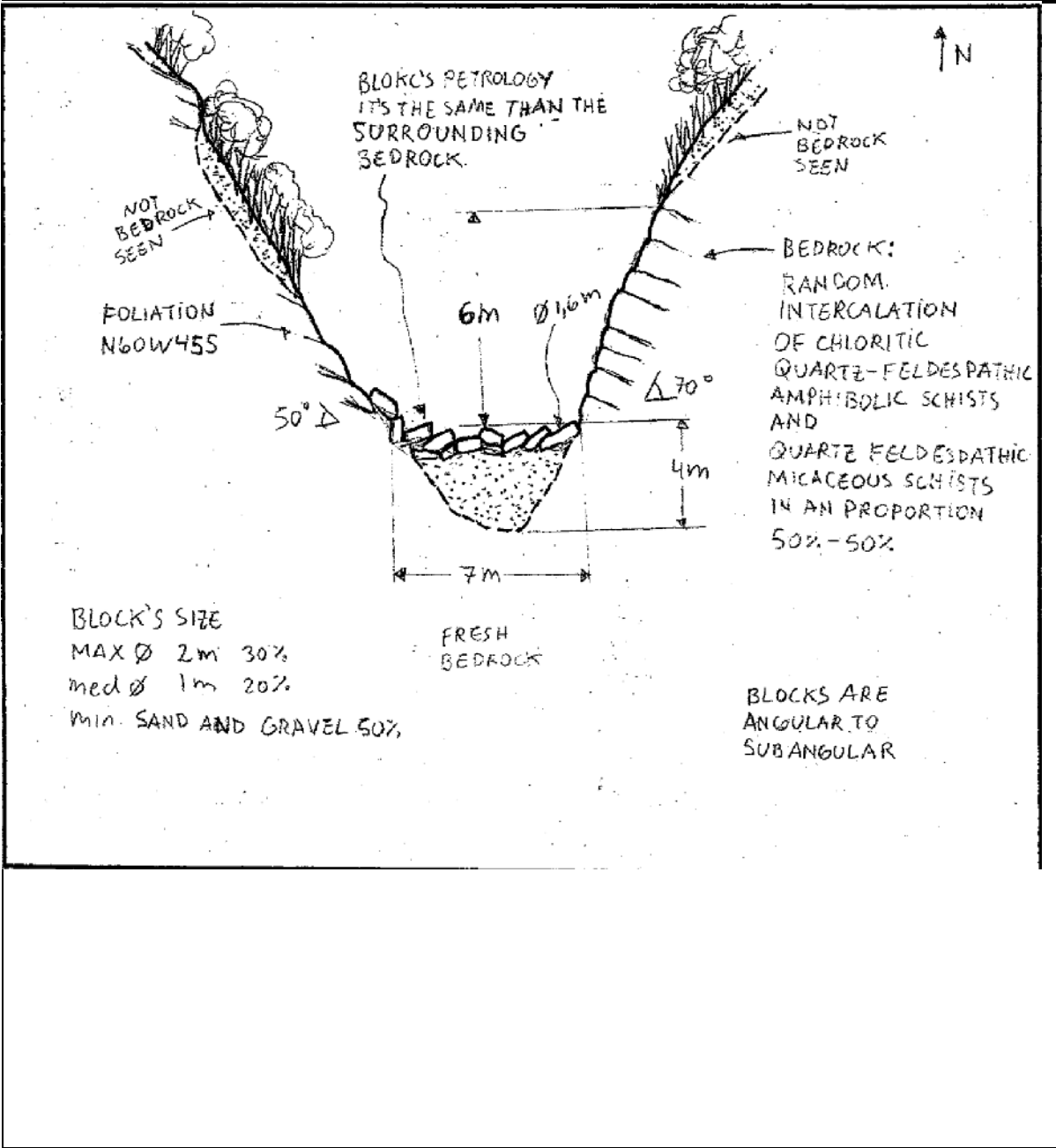
Sketch



Remarks

SHEET NO.	30		
Stream Name	QUINTERO	22-Q-4A	Date: 2003/7/15
Location	760	m from Cota Mil	Inspector: Juan C. Suarez N.

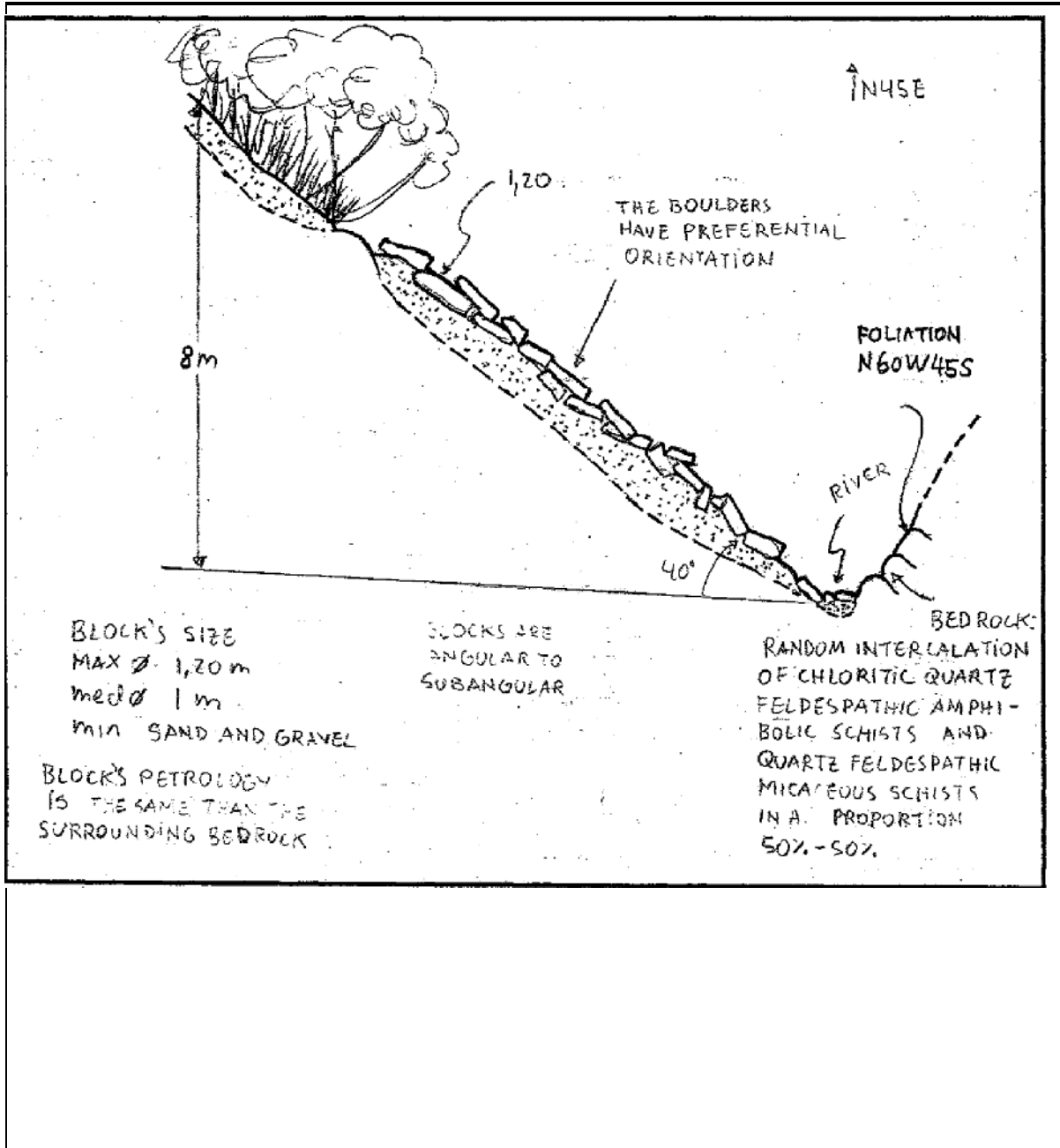
Sketch



Remarks

SHEET NO.	31			
Stream Name	QUINTERO	22-Q-4B	Date:	2003/7/15
Location	760	m from Cota Mil	Inspector:	Juan C. Suarez N.

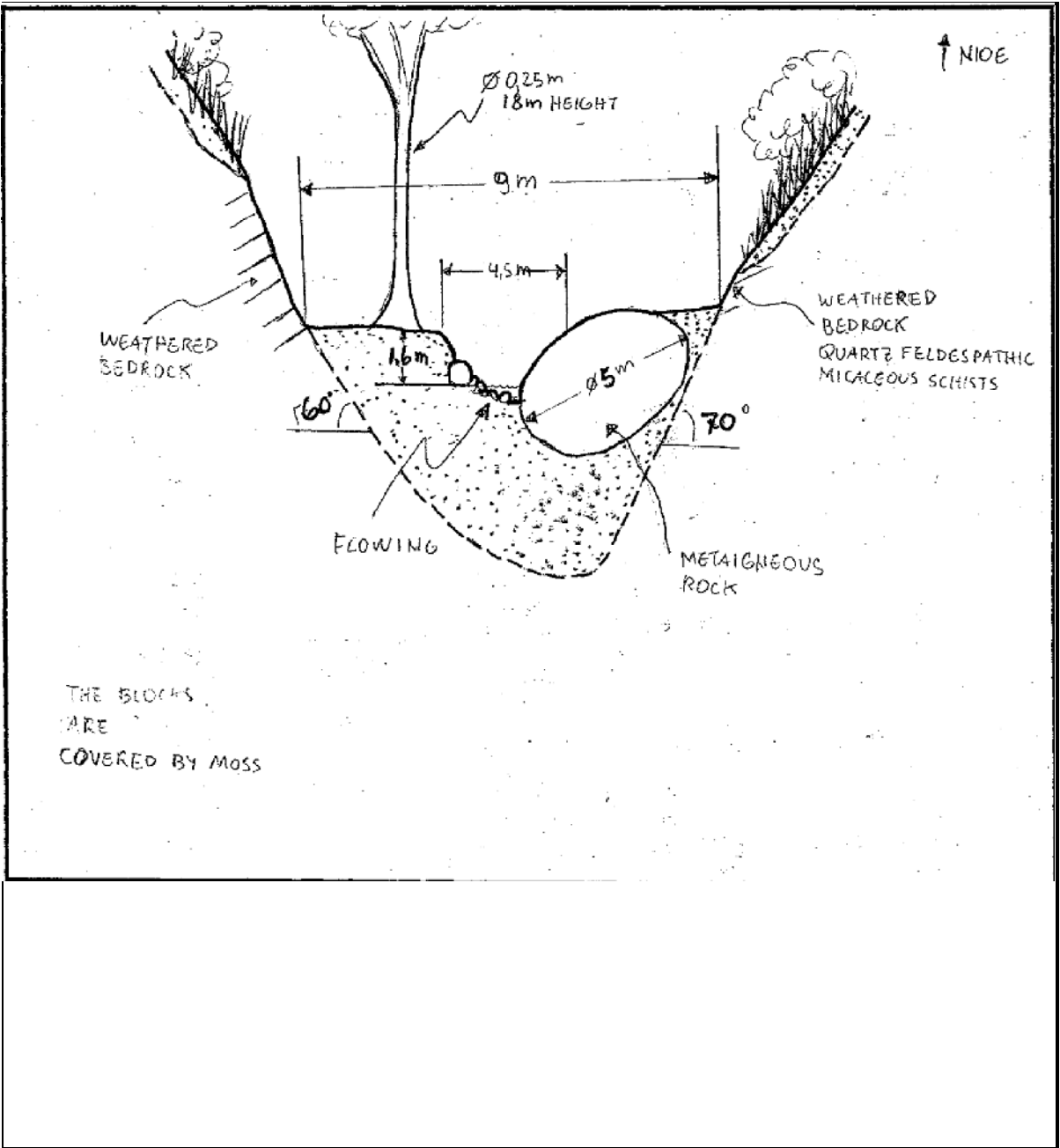
Sketch



Remarks

SHEET NO.	32			
Stream Name	QUINTERO	22-Q-05	Date:	2003/7/15
Location	60	m from Cota Mil	Inspector:	Juan C. Suarez N.

Sketch

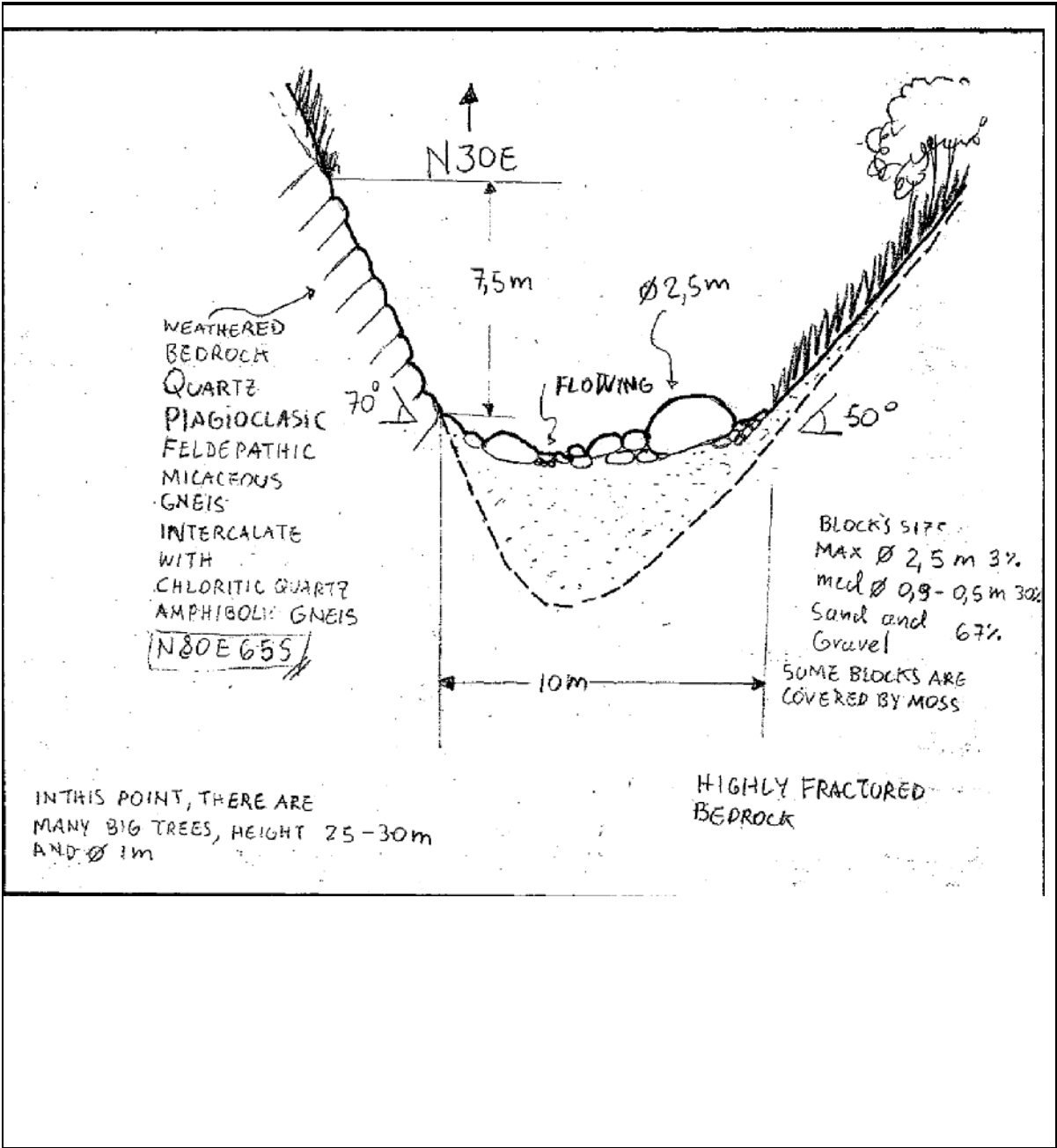


Remarks

Blank area for remarks.

SHEET NO.	33			
Stream Name	QUINTERO	22-Q-07	Date:	2003/7/17
Location	360	m from Cota Mil	Inspector:	Juan C. Suarez N.

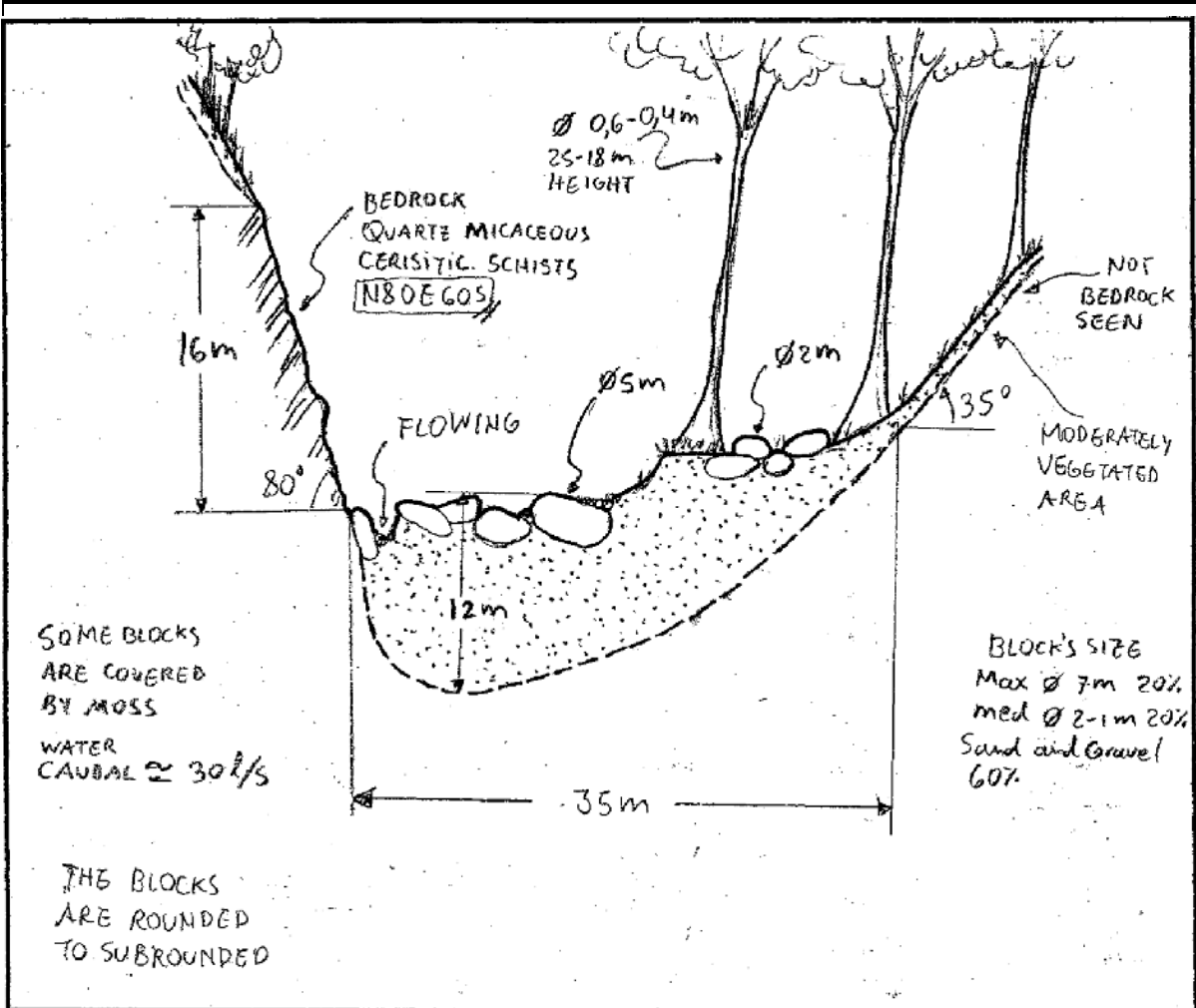
Sketch



Remarks

SHEET NO.	34		
Stream Name	QUINTERO	22-Q-08	Date: 2003/7/17
Location	305	m from Cota Mil	Inspector: Juan C. Suarez N.

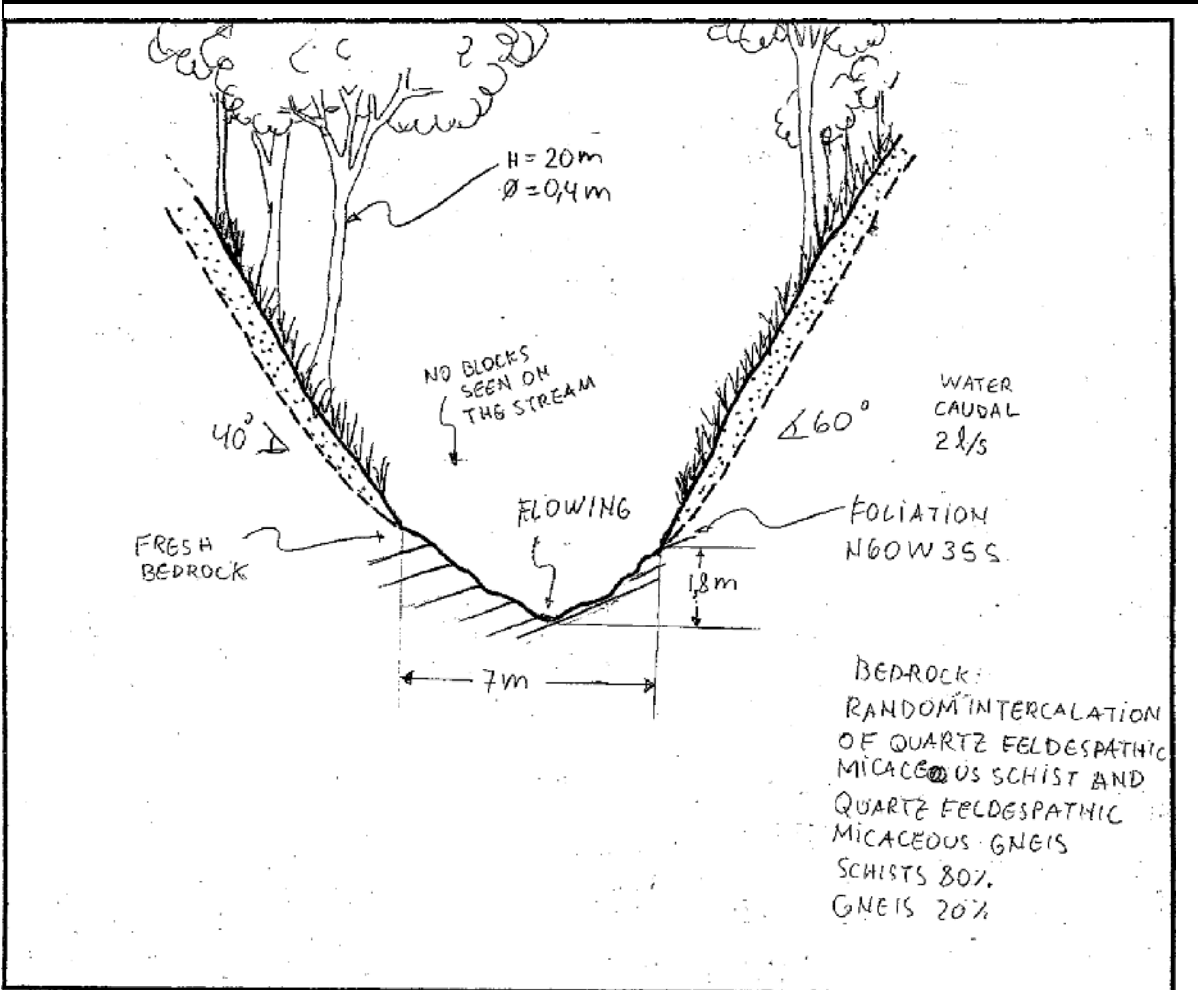
Sketch



Remarks

SHEET NO.	35		Date:	2003/7/27
Stream Name	QUINTERO	22-Q-17	Inspector:	Juan C. Suarez N.
Location	3380	m from Cota Mil		

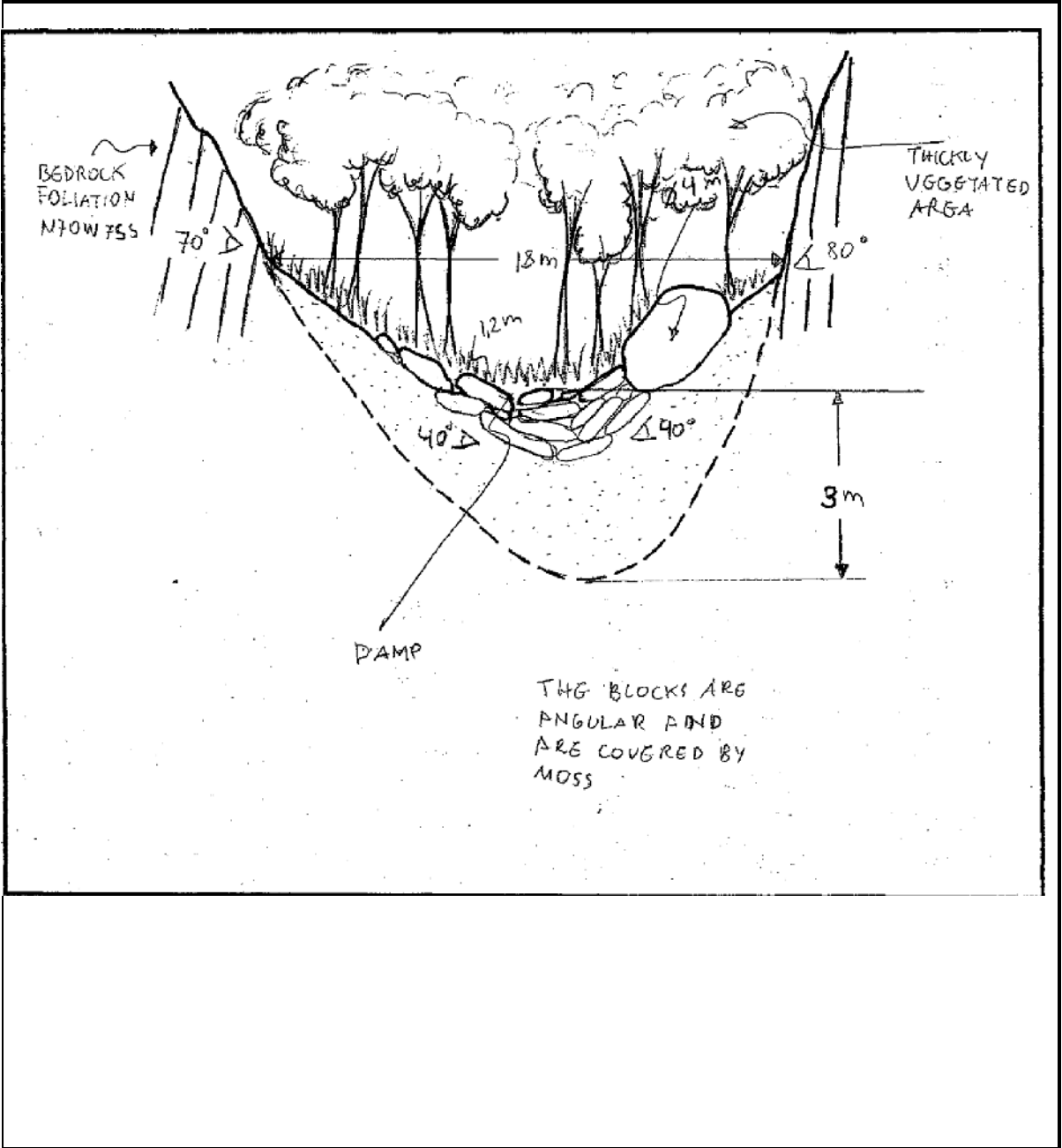
Sketch



Remarks

SHEET NO.	36			
Stream Name	QUINTERO	22-Q-32	Date:	2003/7/15
Location	3960	m from Cota Mil	Inspector:	Juan C. Suarez N.

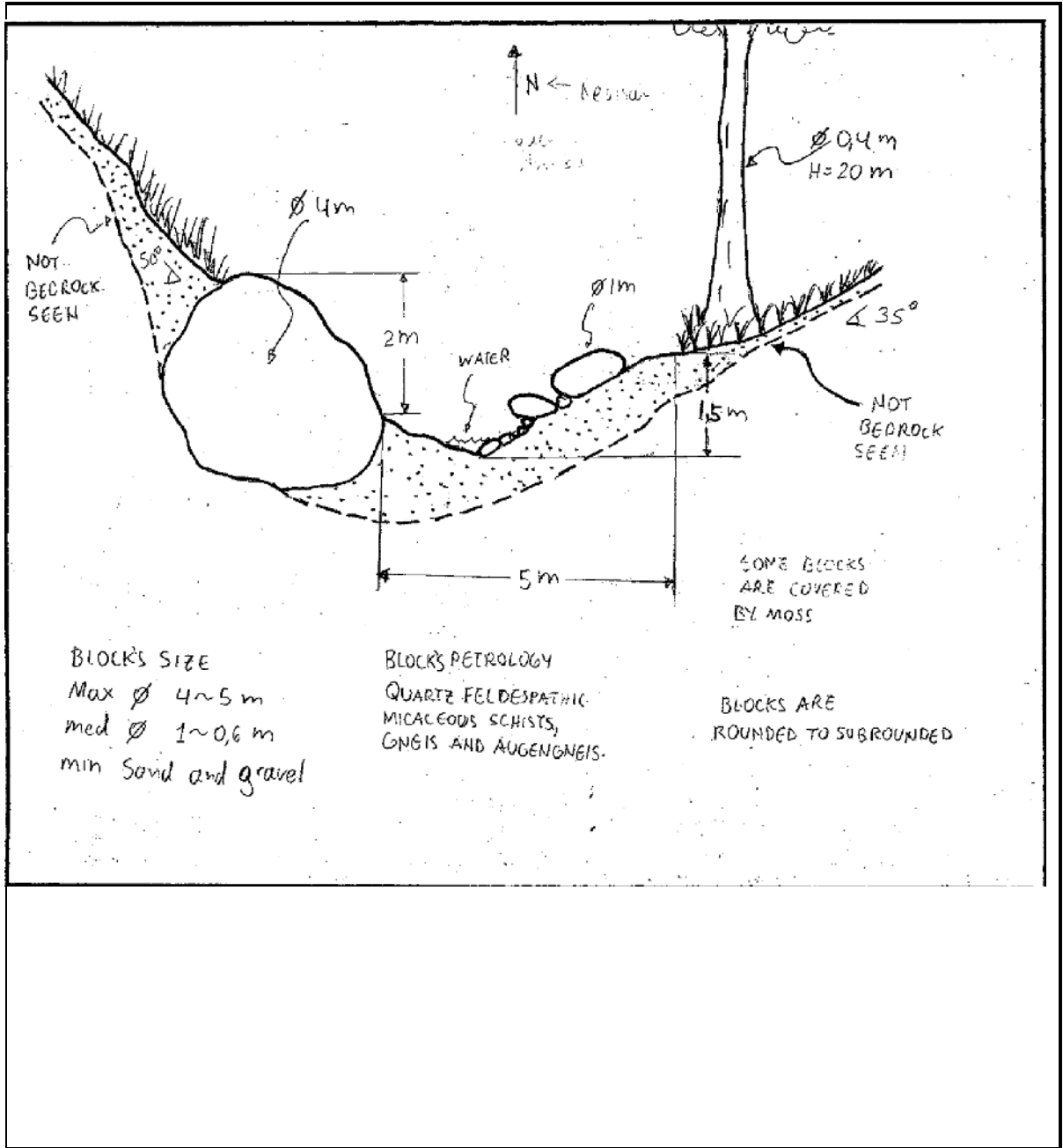
Sketch



Remarks

SHEET NO.	37			
Stream Name	CHACAITO	CH-1	Date:	2003/7/02
Location	30	m from Cota Mil	Inspector:	Juan C. Suarez N.

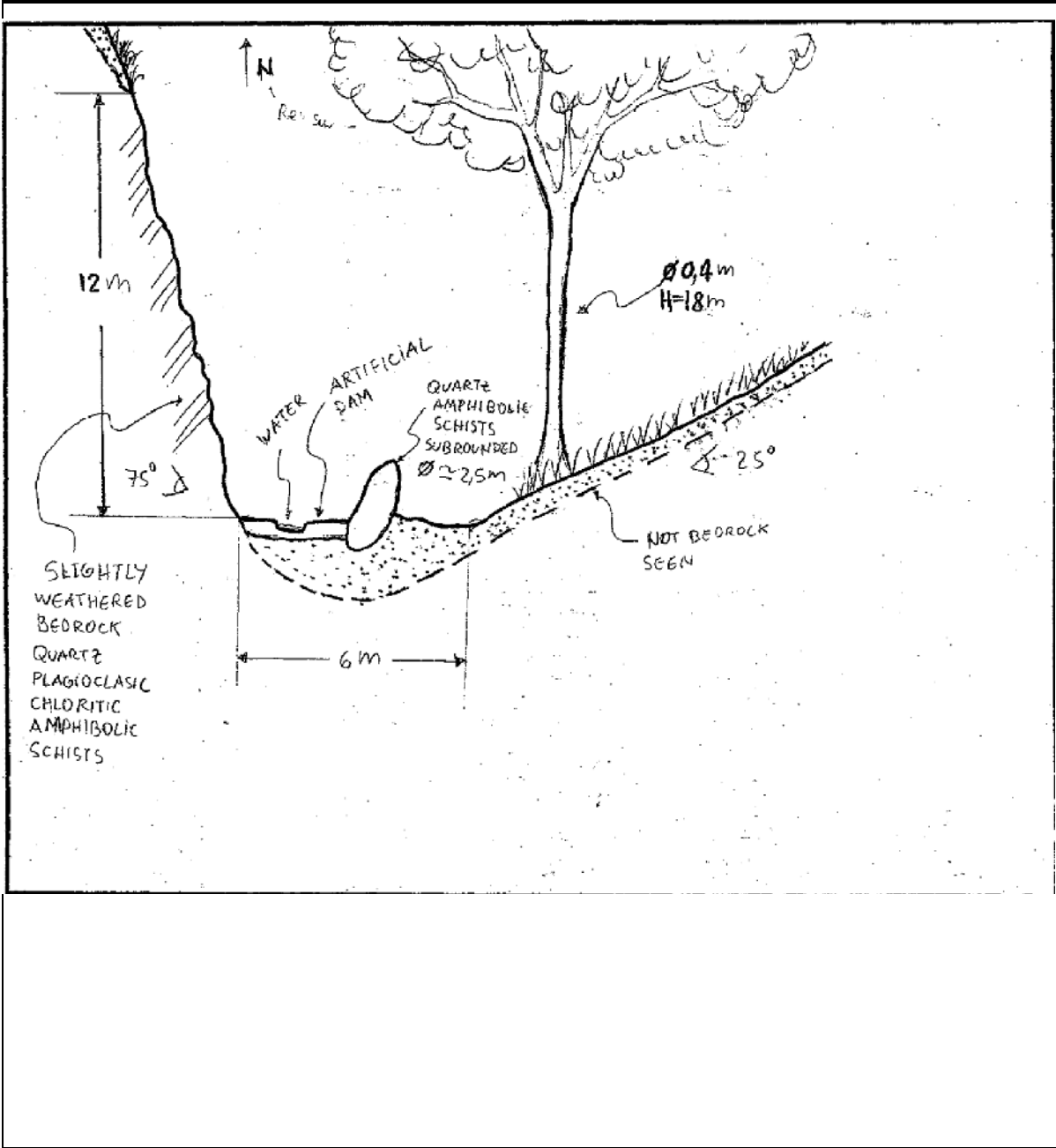
Sketch



Remarks

SHEET NO.	38		
Stream Name	CHACAITO	25-CH-02	Date: 2003/7/02
Location	115	m from Cota Mil	Inspector: Juan C. Suarez N.

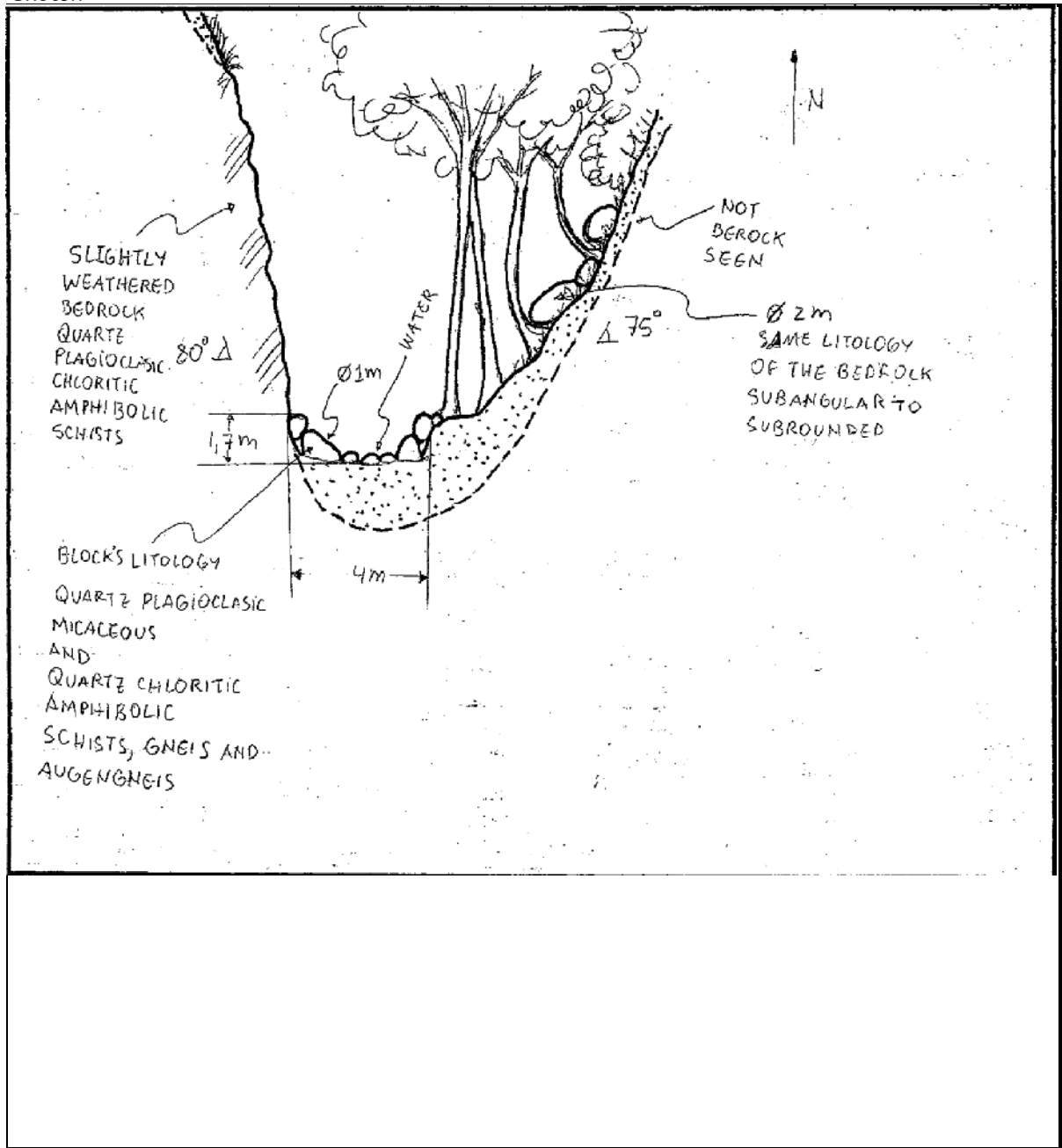
Sketch



Remarks

SHEET NO.	39			
Stream Name	CHACAITO	CH-03	Date:	2003/7/02
Location	195	m from Cota Mil	Inspector:	Juan C. Suarez N.

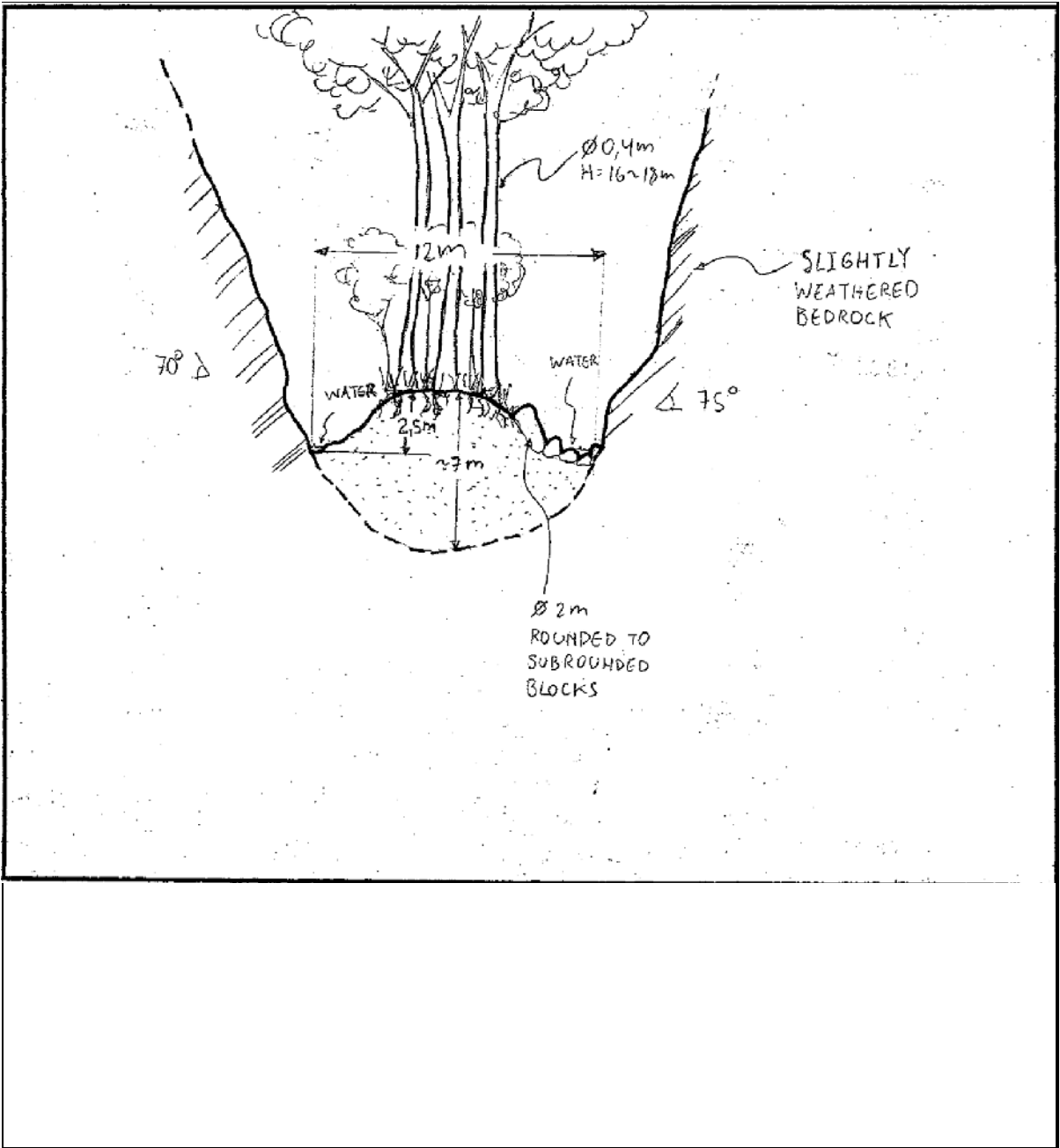
Sketch



Remarks

SHEET NO.	40			
Stream Name	CHACAITO	25-CH-05	Date:	2003/7/02
Location	225	m from Cota Mil	Inspector:	Juan C. Suarez N.

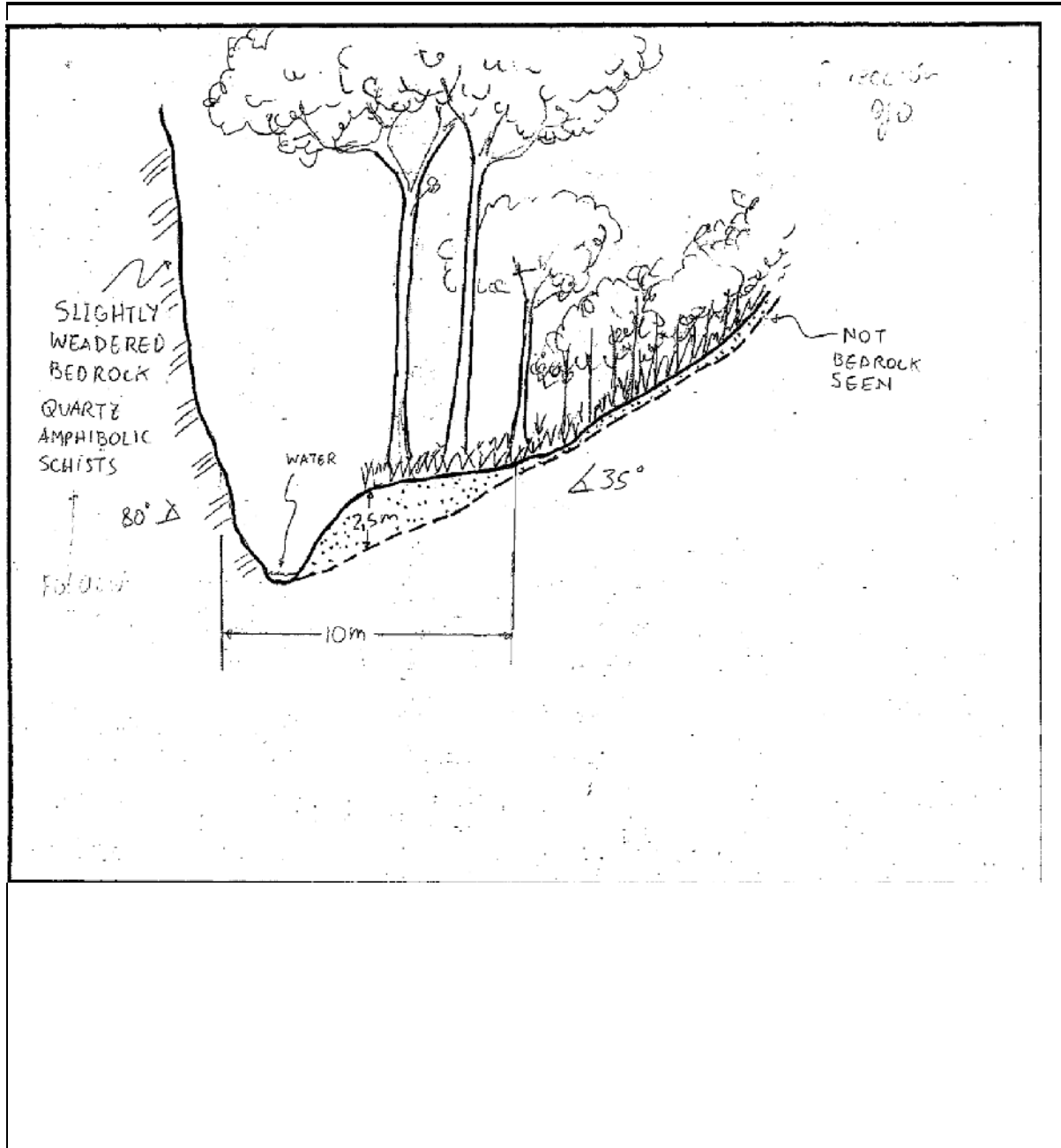
Sketch



Remarks

SHEET NO.	41			
Stream Name	CHACAITO	25-CH-06	Date:	2003/7/02
Location	366	m from Cota Mil	Inspector:	Juan C. Suarez N.

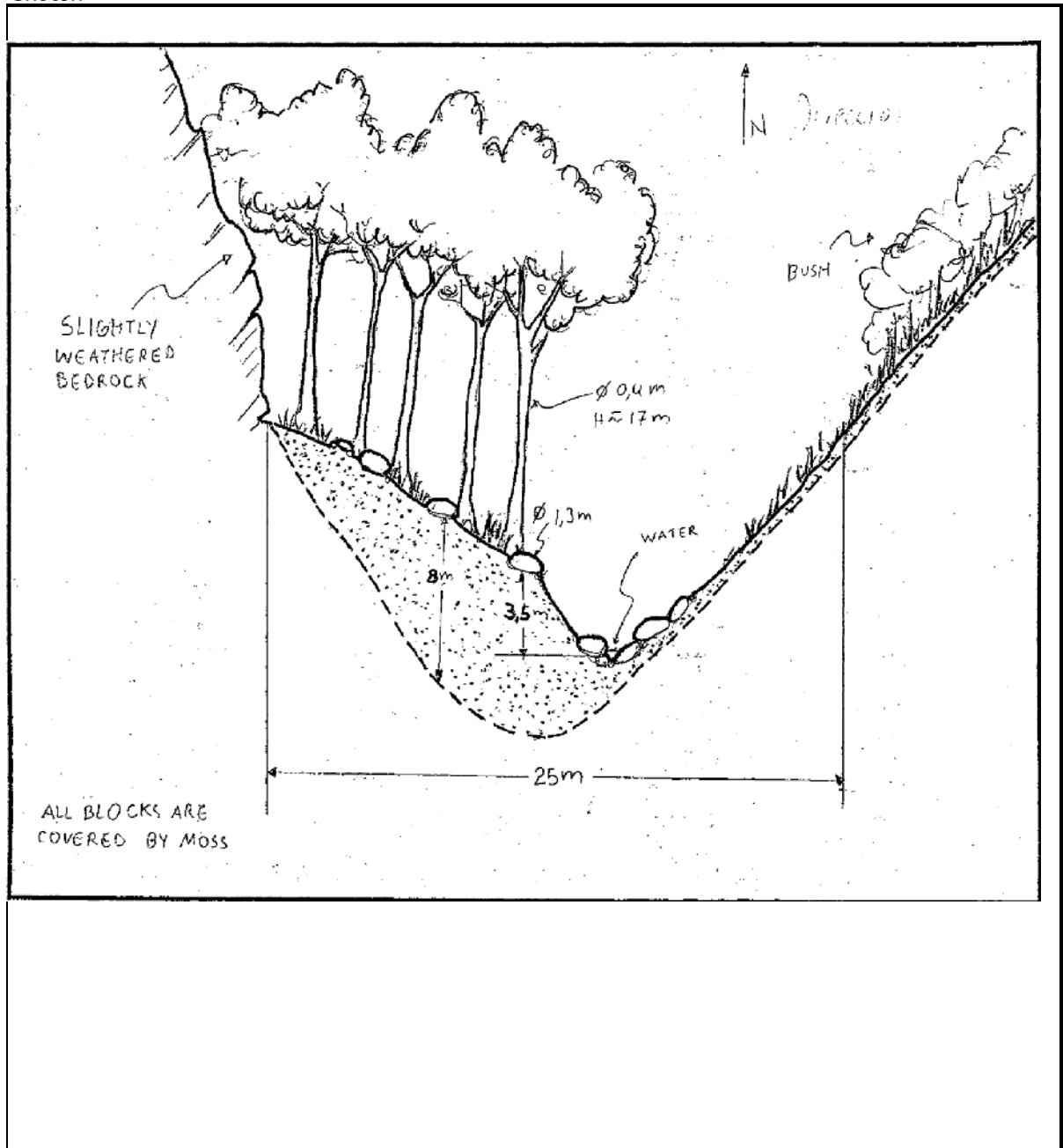
Sketch



Remarks

SHEET NO.	42			
Stream Name	CHACAITO	25-CH-08	Date:	2003/7/02
Location	645	m from Cota Mil	Inspector:	Juan C. Suarez N.

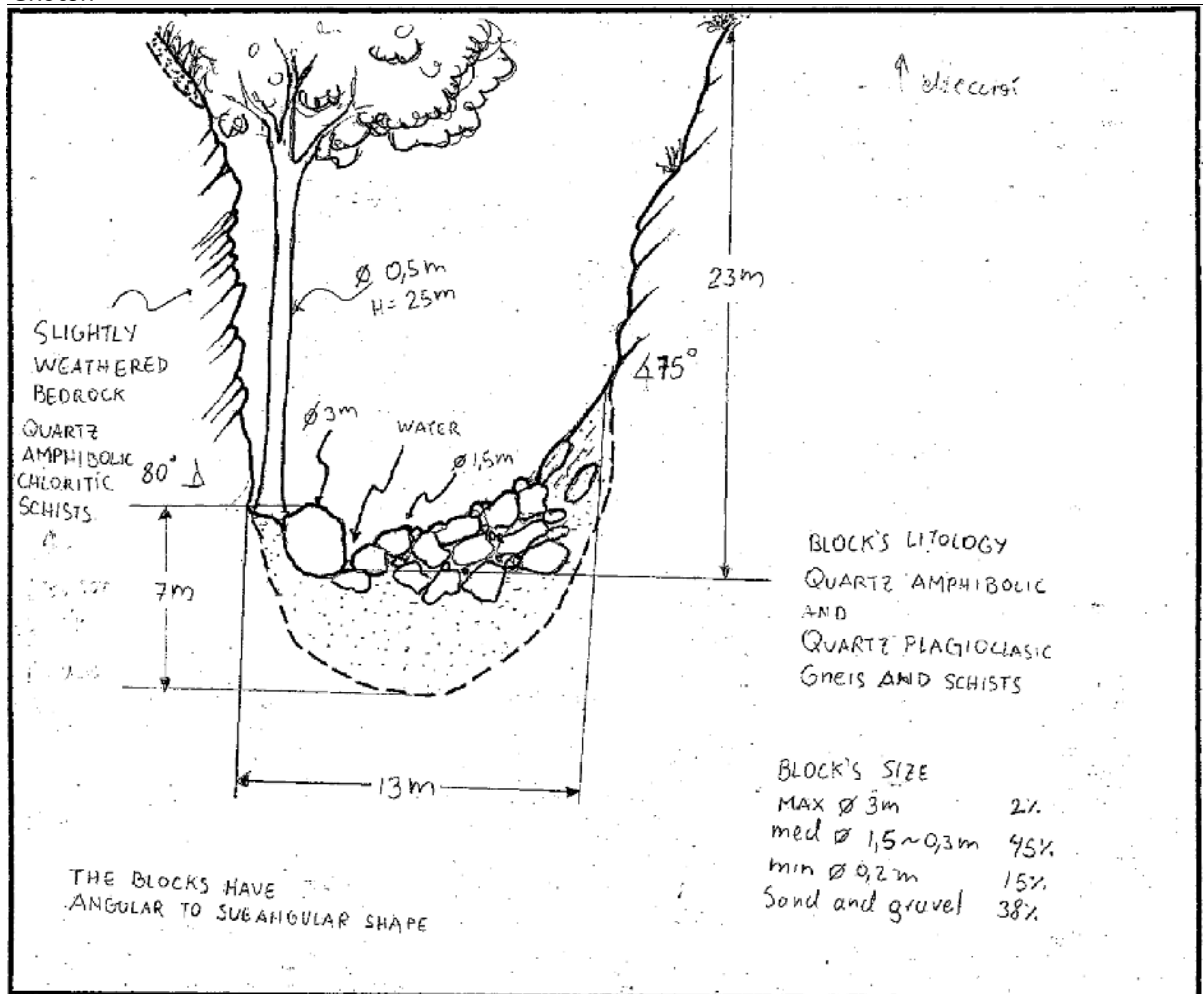
Sketch



Remarks

SHEET NO.	43		
Stream Name	CHACAITO	25-CH-10	Date: 2003/7/02
Location	1145	m from Cota Mil	Inspector: Juan C. Suarez N.

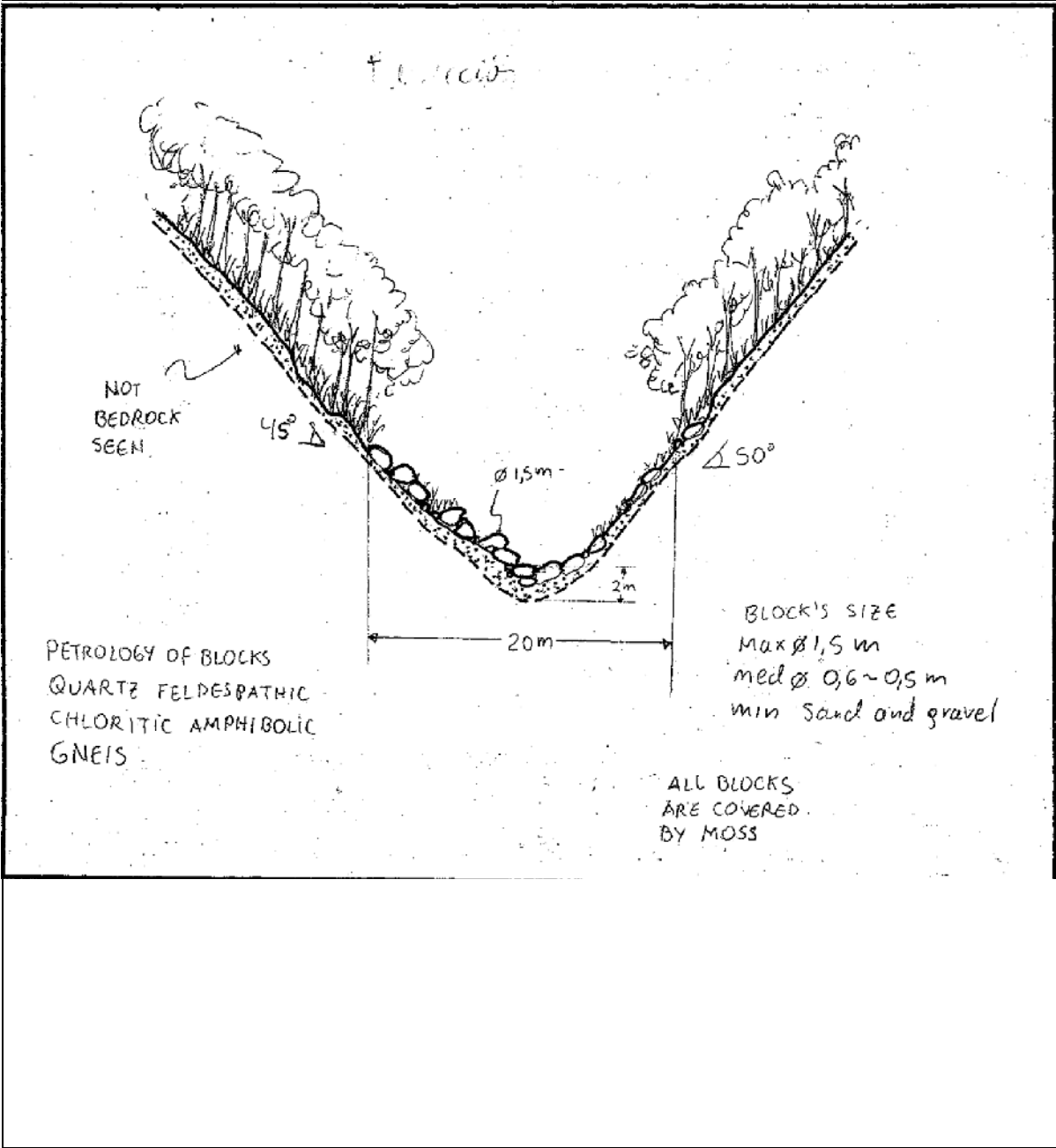
Sketch



Remarks

SHEET NO.	44			Date:	2003/7/02
Stream Name	CHACAITO	25-CH-12		Inspector:	Juan C. Suarez N.
Location	1440	m from Cota Mil			

Sketch

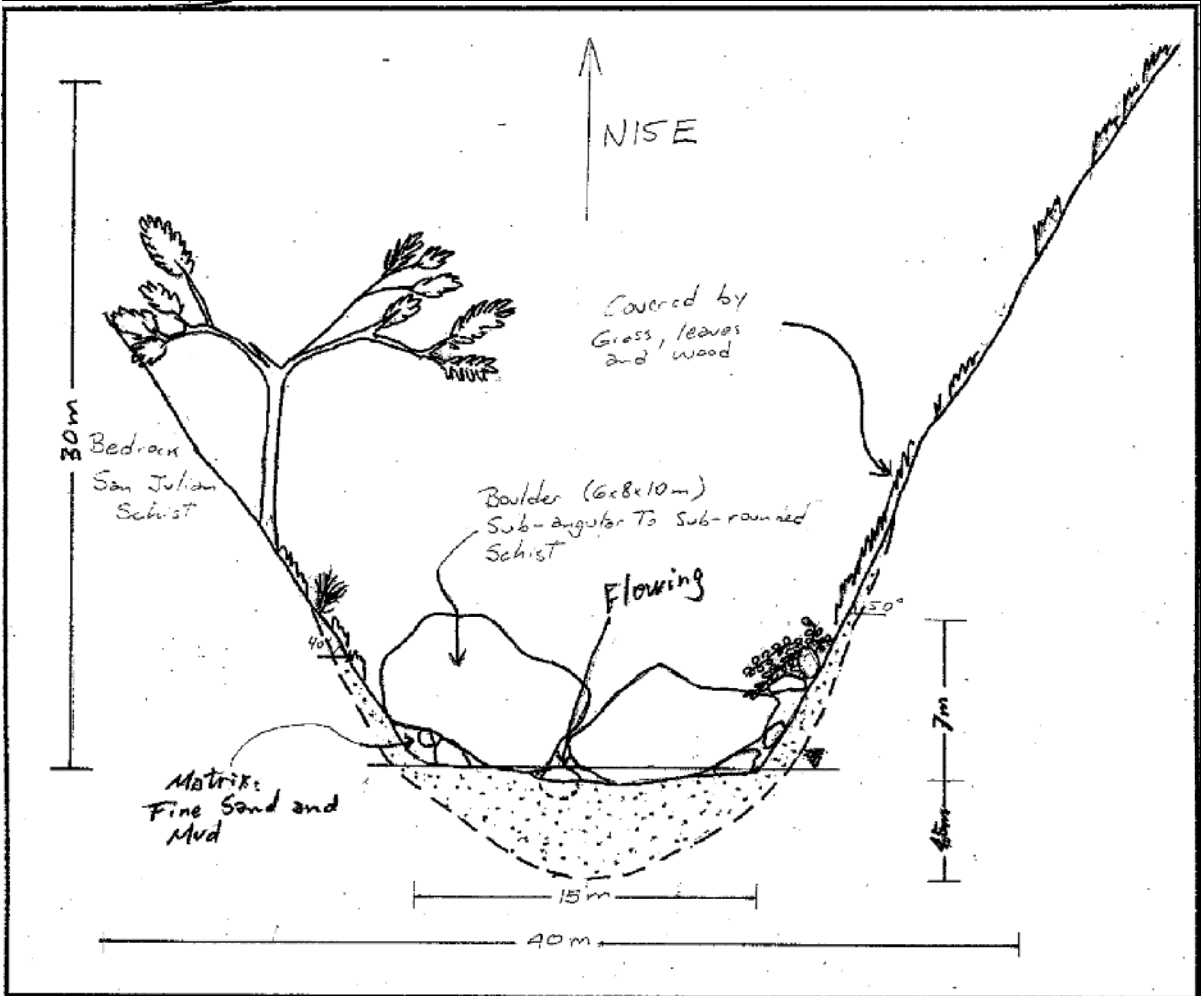


Remarks

Empty box for remarks.

SHEET NO.	45			
Stream Name	CHAPELLIN	28-AV-02	Date:	2003/7/17
Location	118	m from Cota Mil	Inspector:	Reinaldo Olivares

Sketch

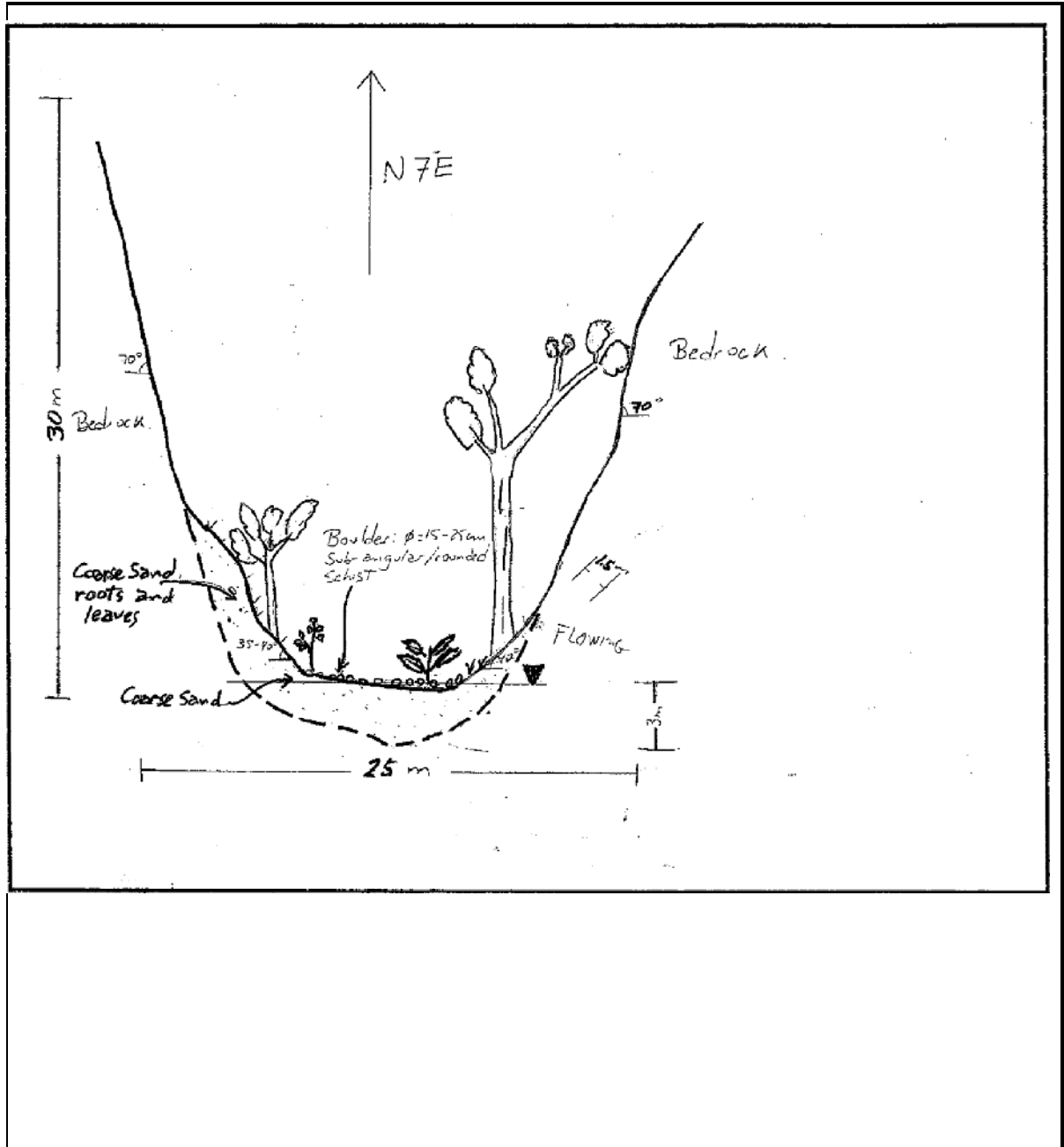


Remarks

Lithology: Muscovite-Plagioclase-Quartz Schist (San Julian Schist)
 Bedrock moderately to Slightly weathered
 Flowing-Stream

SHEET NO.	46		
Stream Name	CHAPELLIN	28-AV-03	Date: 2003/7/17
Location	155	m from Cota Mil	Inspector: Reinaldo Olivares

Sketch



Remarks

Lithology: Plagioclase-Quartz Schist (San Julian Schist)
 Bedrock moderately weathered
 Flowing-Stream