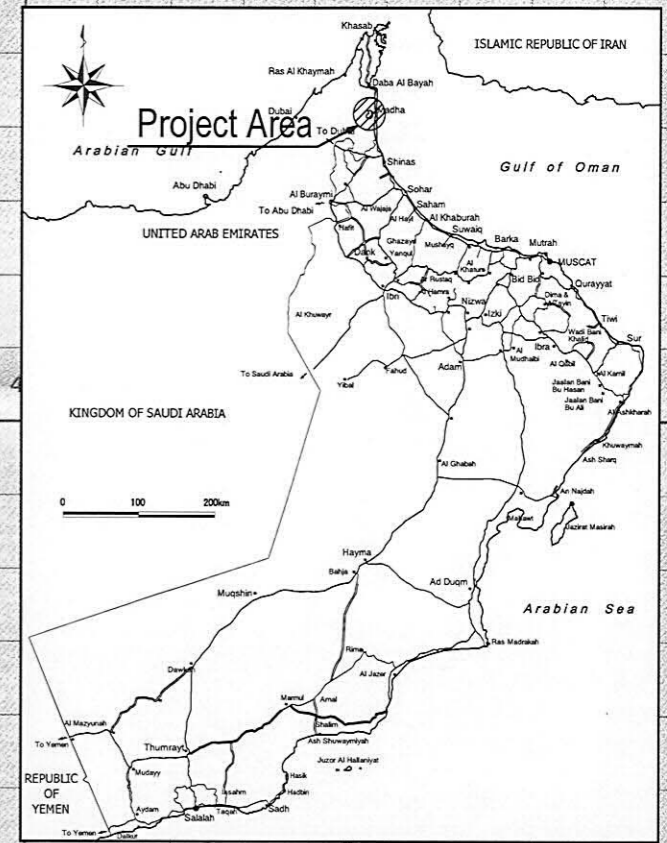
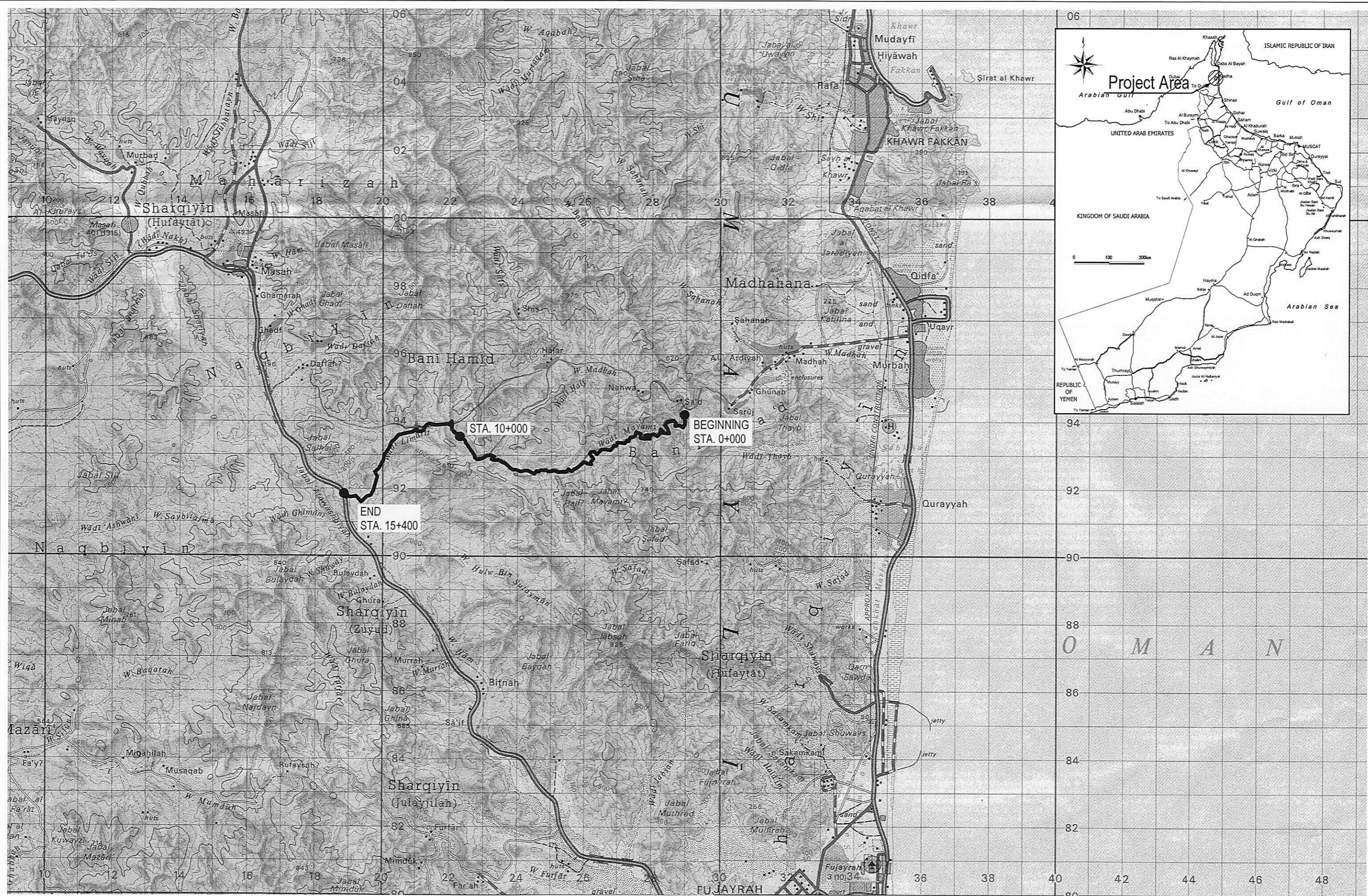



III. MADHA - DAFTA ROAD



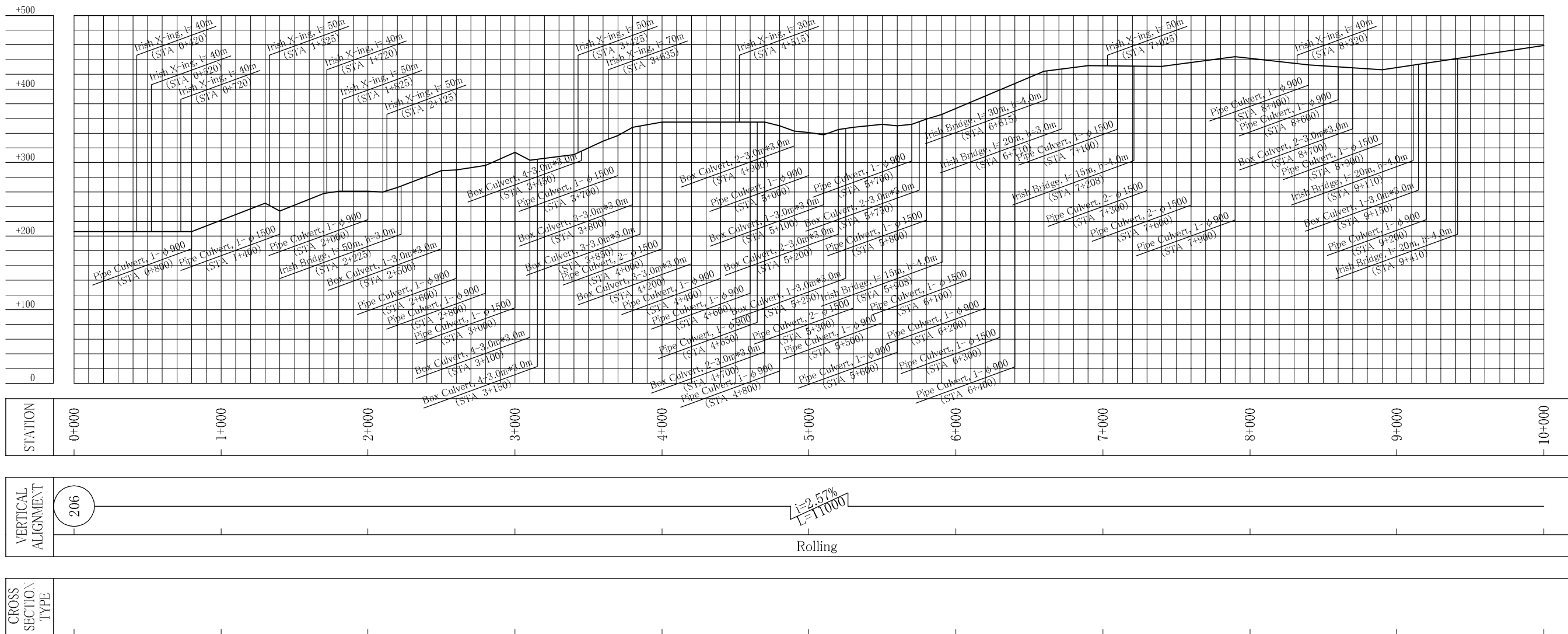


SULTANATE OF OMAN
MINISTRY OF TRANSPORTATION AND COMMUNICATIONS
DIRECTORATE GENERAL OF ROADS

JAPAN INTERNATIONAL COOPERATION AGENCY
KATAHIRA & ENGINEERS INTERNATIONAL

THE STUDY ON
THE ROAD NETWORK DEVELOPMENT
IN THE SULTANATE OF OMAN

N30 Madha - Dafta
LOCATION MAP

Dwg No.	N30-1
Scale	1 : 100000
Date	Nov. 2004



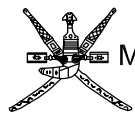
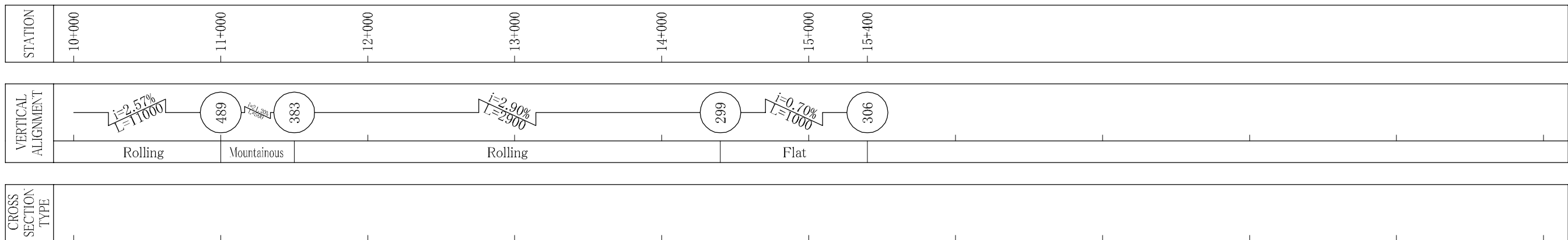
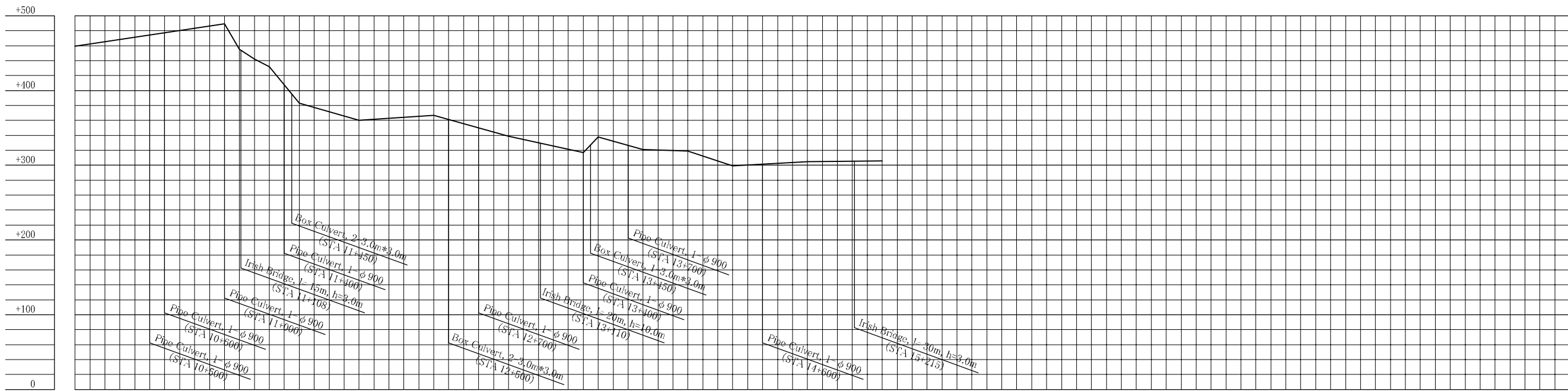
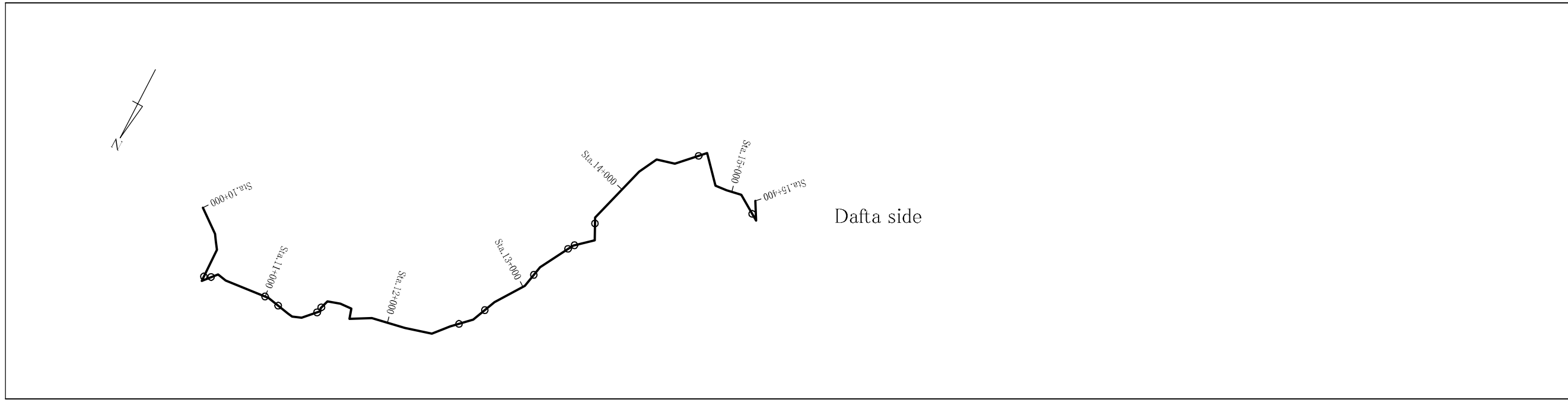
SULTANATE OF OMAN
 MINISTRY OF TRANSPORTATION AND COMMUNICATIONS
 DIRECTORATE GENERAL OF ROADS

JAPAN INTERNATIONAL COOPERATION AGENCY
 KATAHIRA & ENGINEERS INTERNATIONAL

THE STUDY ON
 THE ROAD NETWORK DEVELOPMENT
 IN THE SULTANATE OF OMAN

N30 Madha - Dafta
 PLAN AND PROFILE
 STA. 0km+000 - 10km+000

Dwg No.	N30-2
Scale	H = 1 : 30000 V = 1 : 6000
Date	Nov. 2004



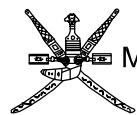
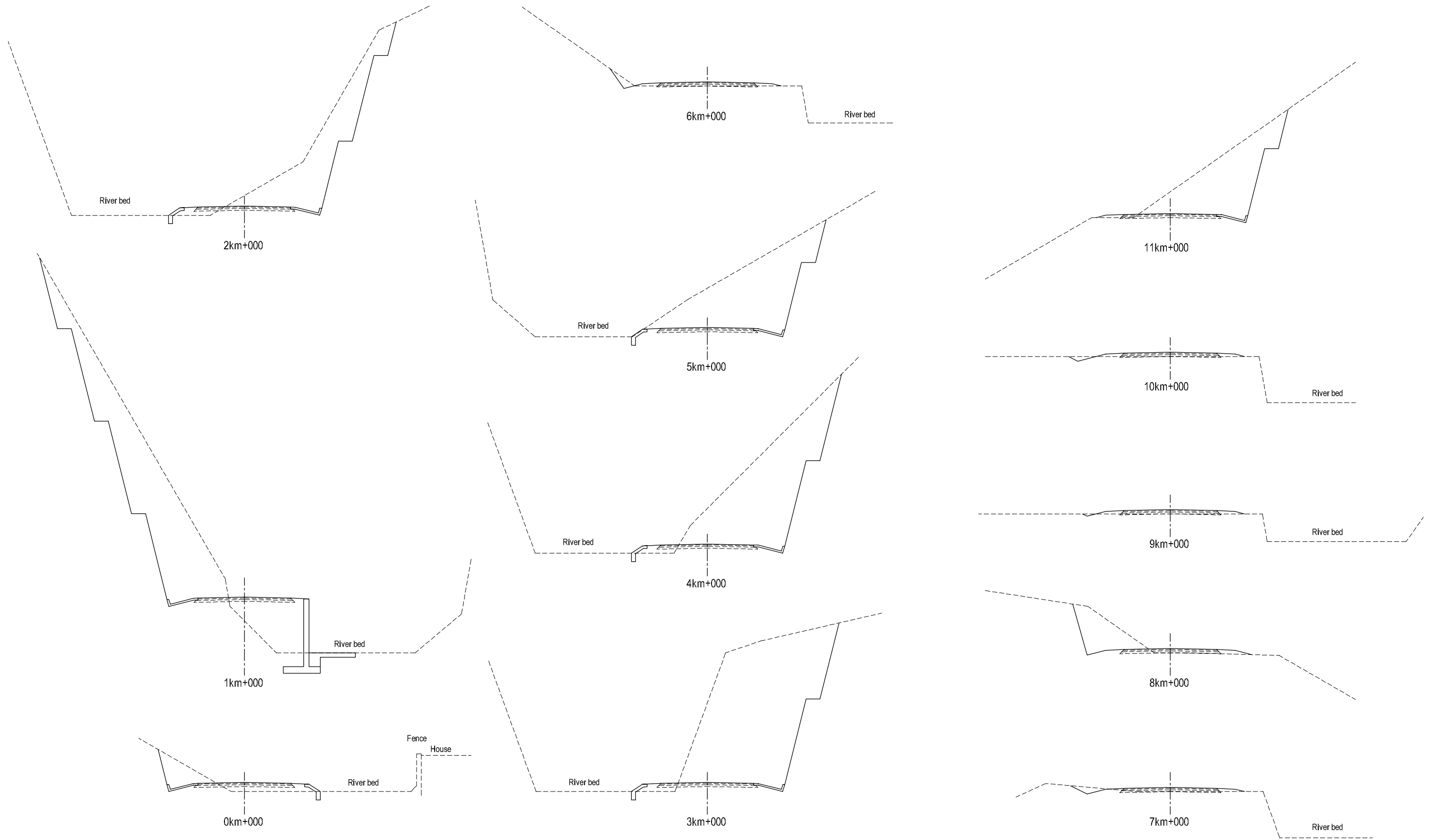
SULTANATE OF OMAN
 MINISTRY OF TRANSPORTATION AND COMMUNICATIONS
 DIRECTORATE GENERAL OF ROADS

JAPAN INTERNATIONAL COOPERATION AGENCY
 KATAHIRA & ENGINEERS INTERNATIONAL

THE STUDY ON
 THE ROAD NETWORK DEVELOPMENT
 IN THE SULTANATE OF OMAN

N30 Madha - Dafta
 PLAN AND PROFILE
 STA. 10km+000 - 15km+400

Dwg No.	N30-3
Scale	H = 1 : 30000 V = 1 : 6000
Date	Nov. 2004



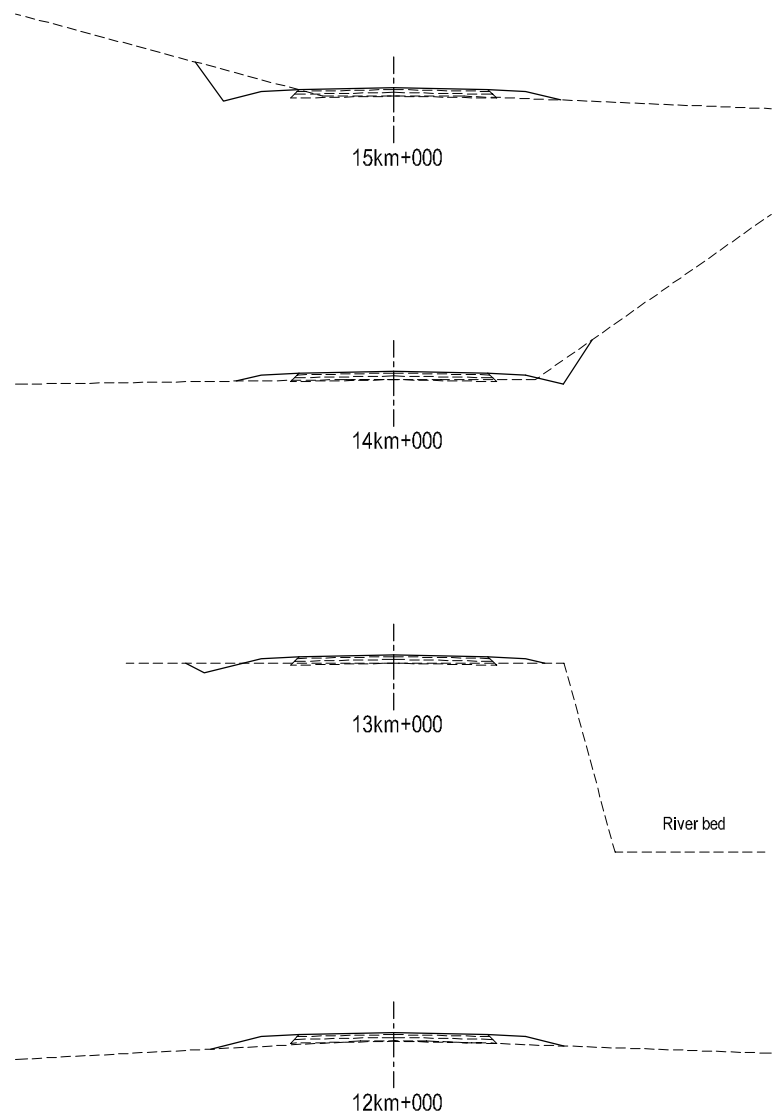
SULTANATE OF OMAN
 MINISTRY OF TRANSPORTATION AND COMMUNICATIONS
 DIRECTORATE GENERAL OF ROADS

JAPAN INTERNATIONAL COOPERATION AGENCY
 KATAHIRA & ENGINEERS INTERNATIONAL

THE STUDY ON
 THE ROAD NETWORK DEVELOPMENT
 IN THE SULTANATE OF OMAN

N30 Madhah - Dafta
 Cross Section
 0km+000 - 11km+000

Dwg No.	N30-4
Scale	1:400
Date	Nov. 2004



SULTANATE OF OMAN
 MINISTRY OF TRANSPORTATION AND COMMUNICATIONS
 DIRECTORATE GENERAL OF ROADS

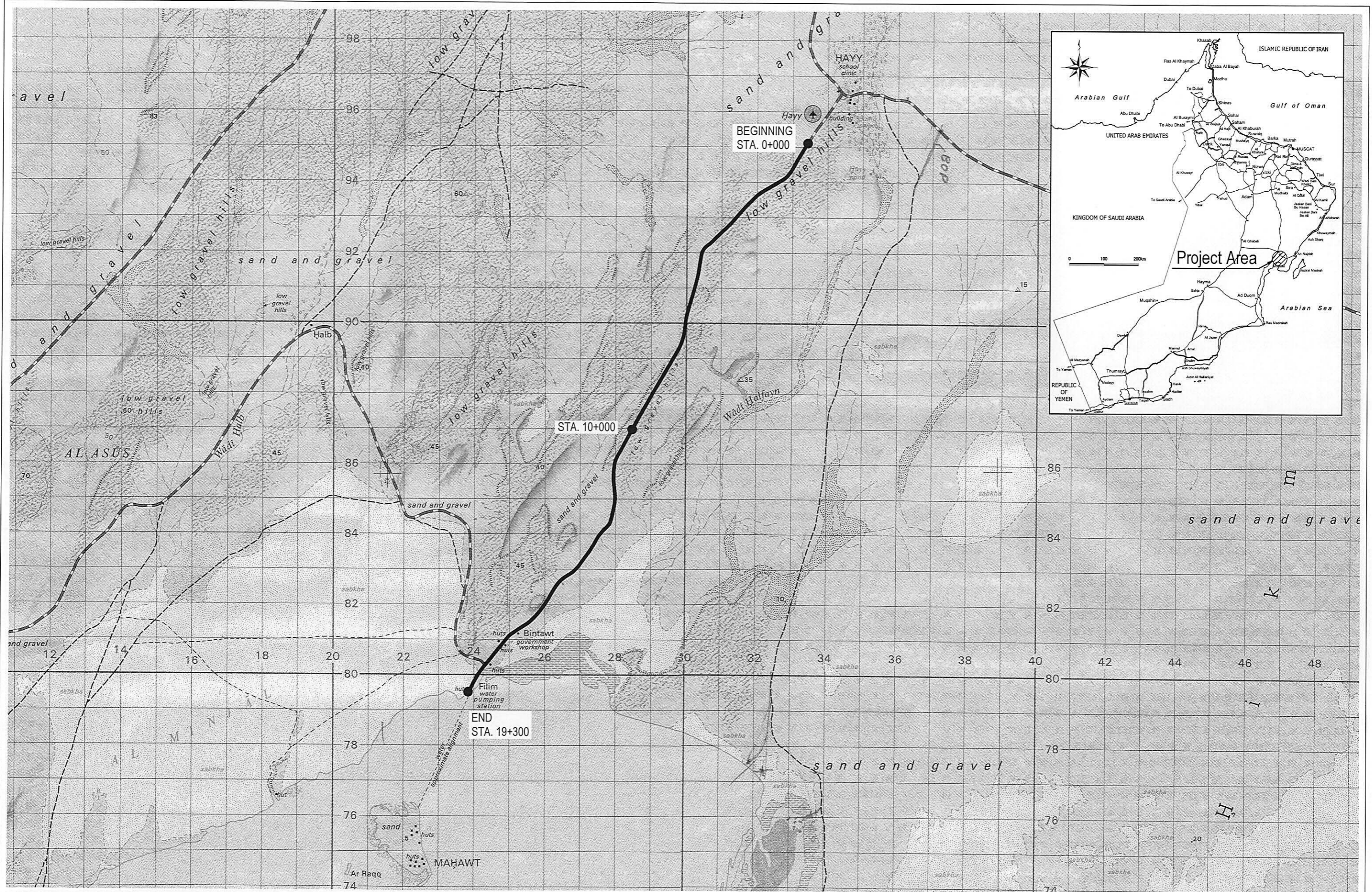
JAPAN INTERNATIONAL COOPERATION AGENCY
 KATAHIRA & ENGINEERS INTERNATIONAL

THE STUDY ON
 THE ROAD NETWORK DEVELOPMENT
 IN THE SULTANATE OF OMAN

N30 Madhah - Dafta
 Cross Section
 12km+000 - 15km+000

Dwg No.	N30-5
Scale	1:400
Date	Nov. 2004

IV. AL HIJ - FLIM ROAD



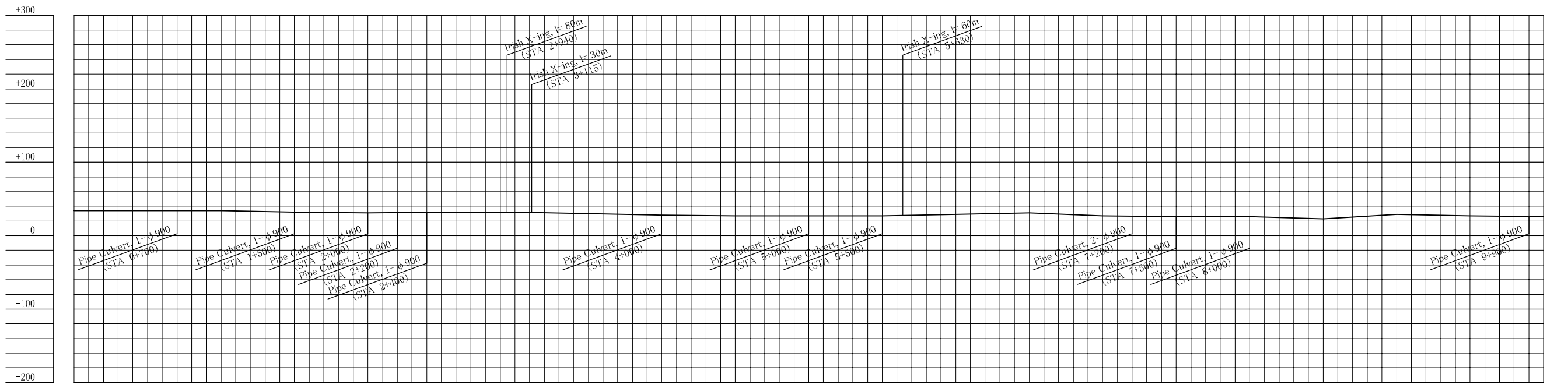

SULTANATE OF OMAN
 MINISTRY OF TRANSPORTATION AND COMMUNICATIONS
 DIRECTORATE GENERAL OF ROADS

JAPAN INTERNATIONAL COOPERATION AGENCY
 KATAHIRA & ENGINEERS INTERNATIONAL

THE STUDY ON
 THE ROAD NETWORK DEVELOPMENT
 IN THE SULTANATE OF OMAN

N47 Hij - Flim
 LOCATION MAP

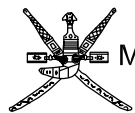
Dwg No.	N47-1
Scale	1 : 10000
Date	Nov. 2004



STATION	0+000	1+000	2+000	3+000	4+000	5+000	6+000	7+000	8+000	9+000	10+000
---------	-------	-------	-------	-------	-------	-------	-------	-------	-------	-------	--------

VERTICAL ALIGNMENT	34	$i=0.12\%$ $L=19.300$ Flat									
--------------------	----	----------------------------------	--	--	--	--	--	--	--	--	--

CROSS SECTION TYPE											
--------------------	--	--	--	--	--	--	--	--	--	--	--



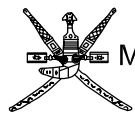
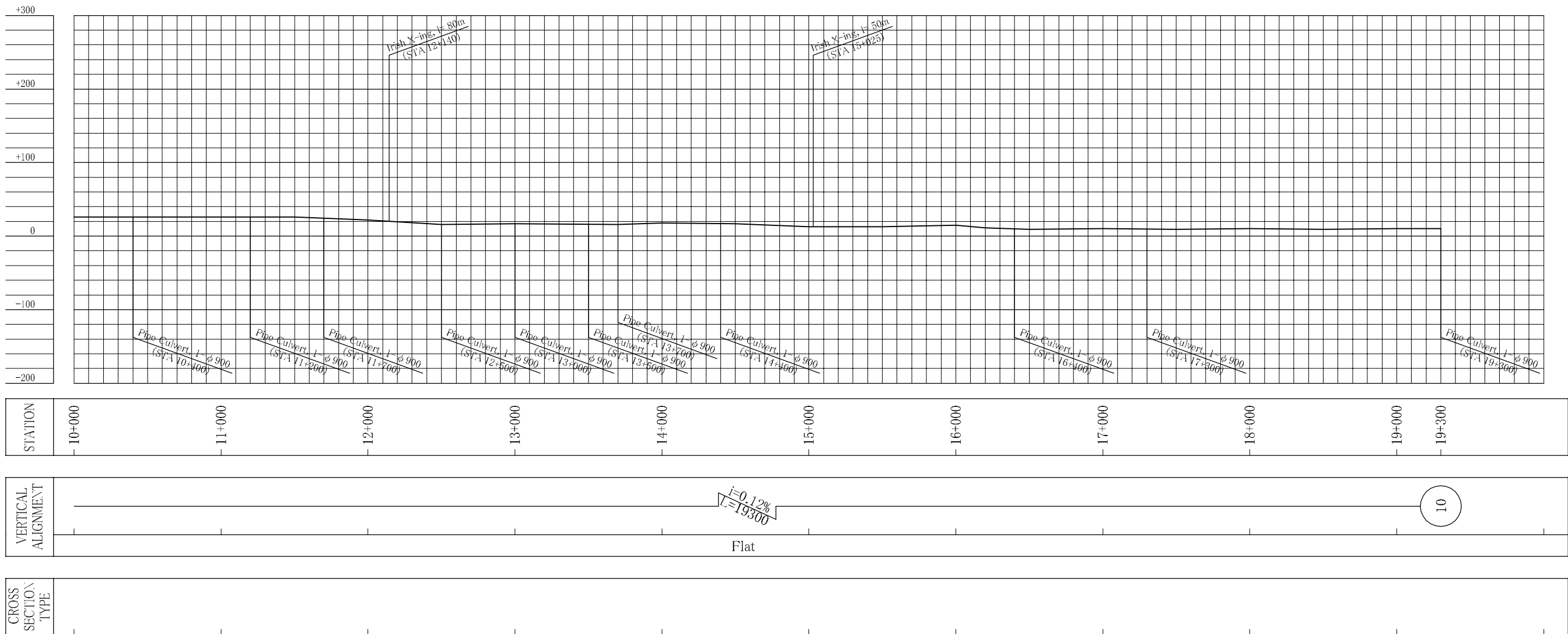
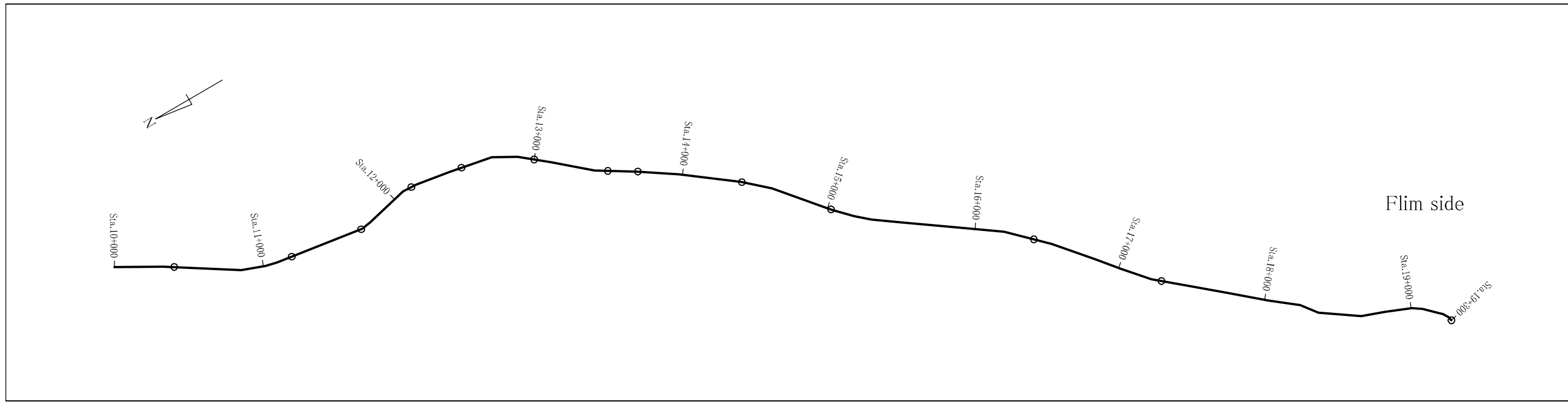
SULTANATE OF OMAN
 MINISTRY OF TRANSPORTATION AND COMMUNICATIONS
 DIRECTORATE GENERAL OF ROADS

JAPAN INTERNATIONAL COOPERATION AGENCY
 KATAHIRA & ENGINEERS INTERNATIONAL

THE STUDY ON
 THE ROAD NETWORK DEVELOPMENT
 IN THE SULTANATE OF OMAN

N47 Al Hij - Flim
 PLAN AND PROFILE
 STA. 0km+000 - 10km+000

Dwg No.	N47-2
Scale	H = 1 : 30000 V = 1 : 6000
Date	Nov. 2004



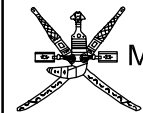
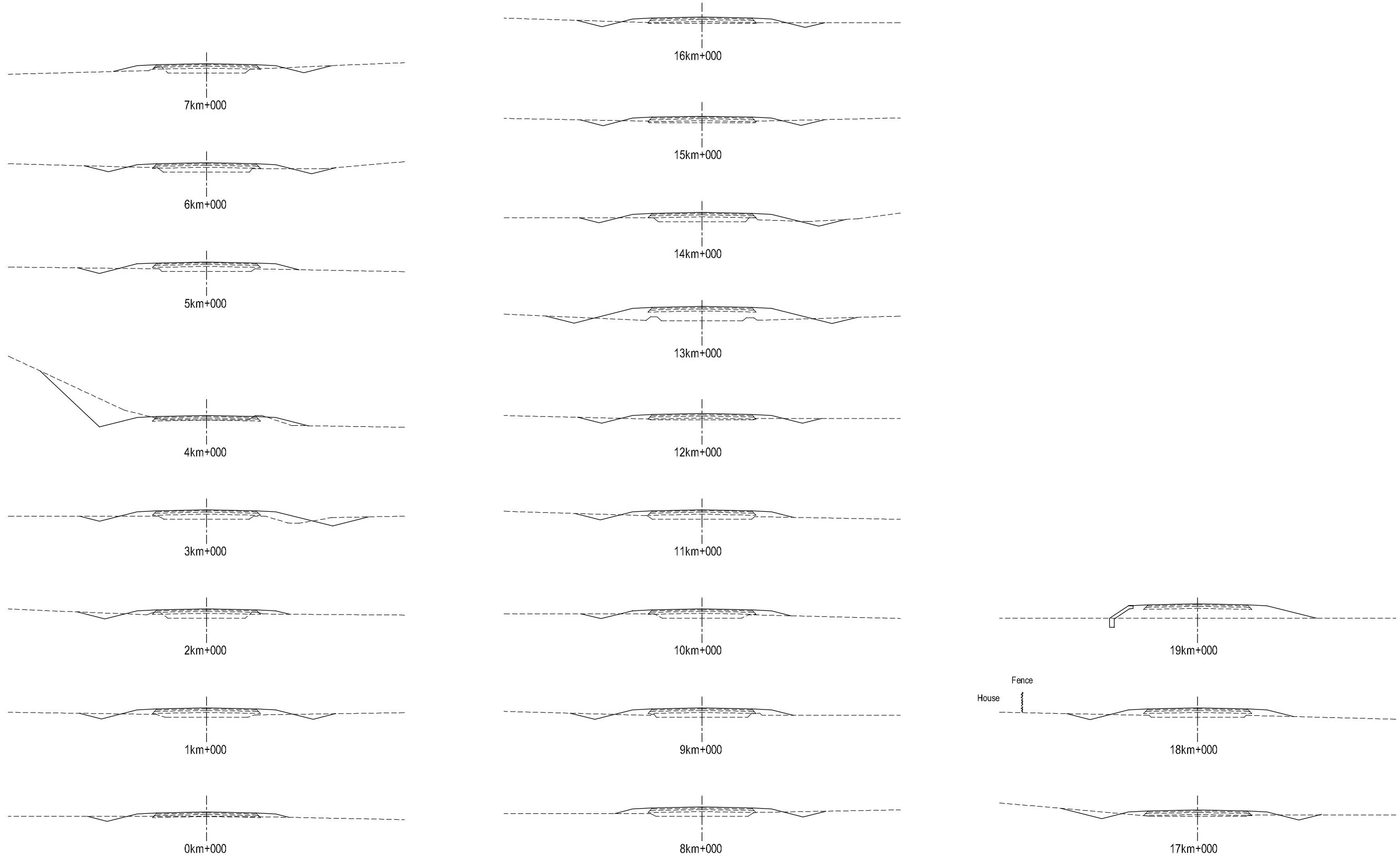
SULTANATE OF OMAN
 MINISTRY OF TRANSPORTATION AND COMMUNICATIONS
 DIRECTORATE GENERAL OF ROADS

JAPAN INTERNATIONAL COOPERATION AGENCY
 KATAHIRA & ENGINEERS INTERNATIONAL

THE STUDY ON
 THE ROAD NETWORK DEVELOPMENT
 IN THE SULTANATE OF OMAN

N47 Al Hij - Flim
 PLAN AND PROFILE
 STA. 10km+000 - 19km+300

Dwg No.	N47-3
Scale	H = 1 : 30000 V = 1 : 6000
Date	Nov. 2004



SULTANATE OF OMAN
 MINISTRY OF TRANSPORTATION AND COMMUNICATIONS
 DIRECTORATE GENERAL OF ROADS

JAPAN INTERNATIONAL COOPERATION AGENCY
 KATAHIRA & ENGINEERS INTERNATIONAL

THE STUDY ON
 THE ROAD NETWORK DEVELOPMENT
 IN THE SULTANATE OF OMAN

N47 Al Hij - Flim
 Cross Section
 0km+000 - 19km+000

Dwg No.	N47-4
Scale	1:400
Date	Nov. 2004