PL-5

La exploracion minera del area Yani-Pelechuco, Republica de Bolivia

Mapa geologico
del sector Huanco
(1:2,000)

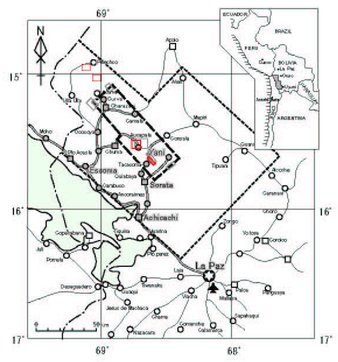
N
69°
68°
15°
16°
17°
ECUADOR
BRAZIL
PERU
BOLIVIA
PARAGUAY
ARGENTINA
Copacabana
Sorata
Achicachi
La Paz
Tipuani
Guanay
Coroico
Caranavi
Chulumani
Palca
Viacha
Pomata
Desaguadero
Jesus de Machaca
Patacamaya
Oruro
Sepahaqui
Huaricana
Cotahuma
Calacoto
Mecapaca
Achocalla
Pucarani
Tiquina
Huarina
Ancoraimes
Carabuco
Chua
Ayata
Sapahaqui
Yaco
Chacaltaya
Tacacoma
Quiabaya
Combaya
Curva
Tocaña
Guanay
Mururata
Tipuani
Challana
Mapiri
Caranavi
Teoponte
Sorata
Tacacoma
Quiabaya
Curva
Tocaña
Guanay
Tipuani
Challana
Mapiri
Caranavi
Teoponte
Achocalla
Pucarani
Tiquina
Huarina
Ancoraimes
Carabuco
Chua
Ayata
Sapahaqui
Yaco
Chacaltaya
Palca
Viacha
Pomata
Desaguadero
Jesus de Machaca
Patacamaya
Oruro
Huaricana
Cotahuma
Calacoto
Mecapaca

PL-6

La exploracion minera del area Yani-Pelechuco, Republica de Bolivia

Perfil geologico
del sector Huanco
(1:2000)

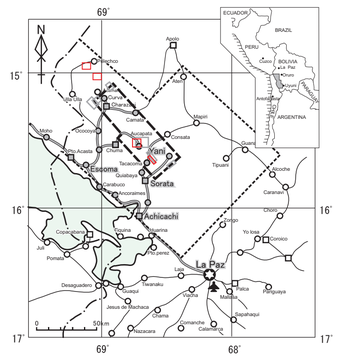

AGENCYAGENCIA DE COOPERACION INTERNACIONAL DEL JAPON
LA CORPORACION NACIONAL DE PETROLEO, GAS Y METALES DEL JAPON
Marzo, 2005

Line A

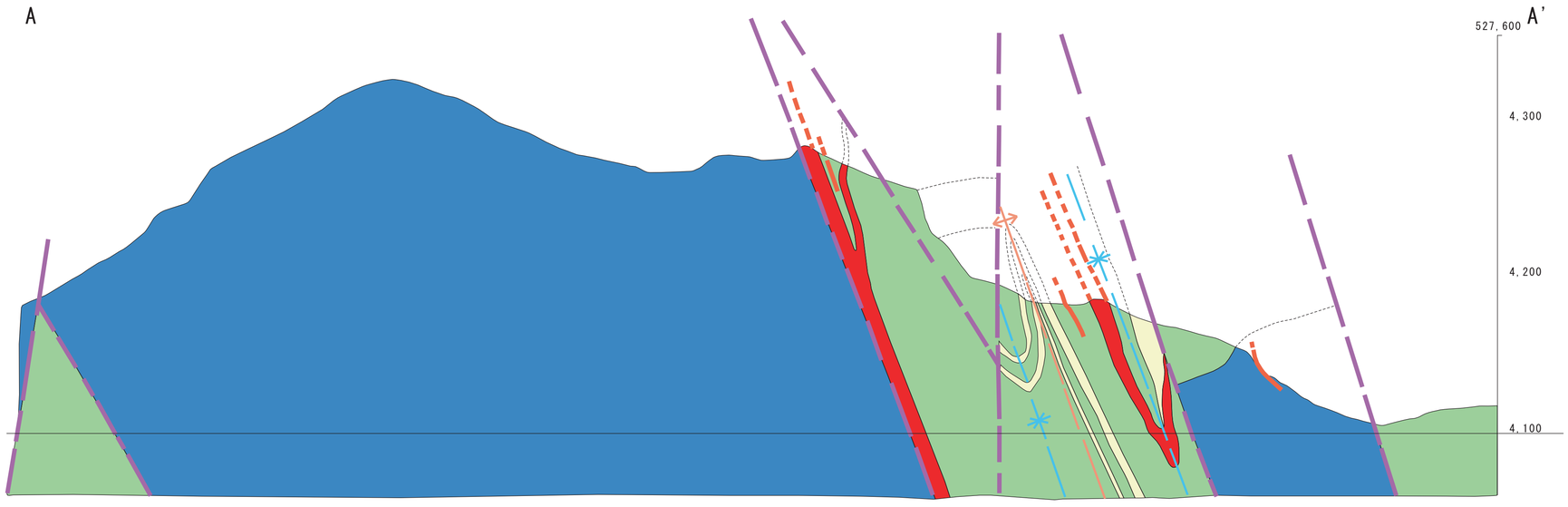

Line B

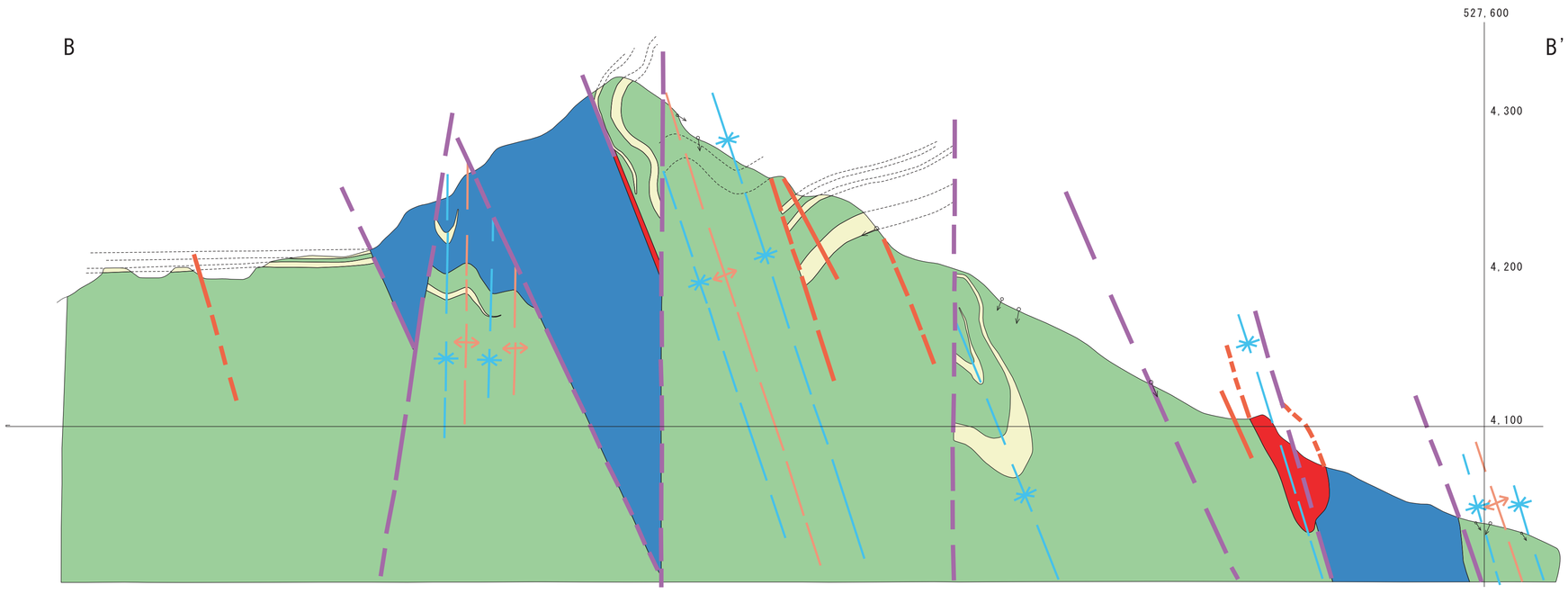

Line C

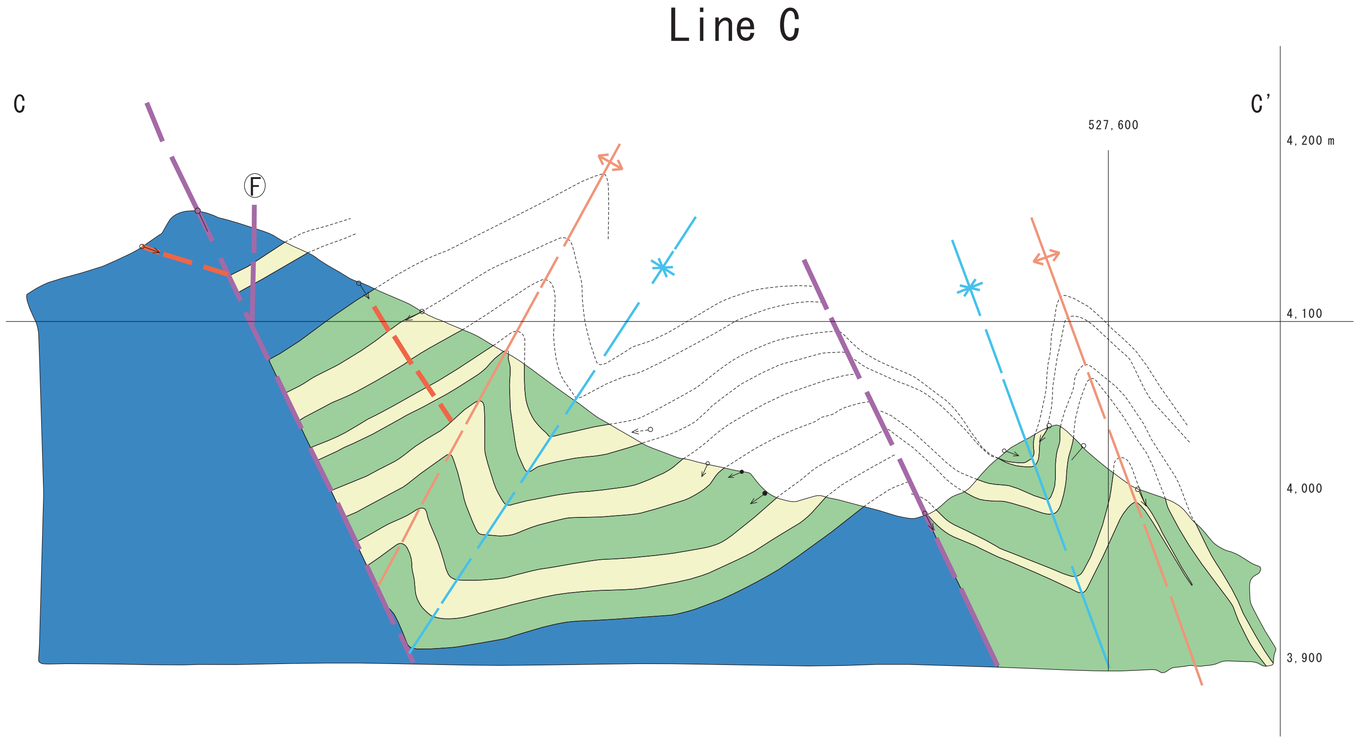

LEGEND

- sandstone
- alteration of sandstone and slate
- slate
- strongly silicified zone
- bedding
- vein
- fissure
- fault
- vein
- syncline
- anticline
- section line (A – A')

PL-7

La exploracion minera del area Yani-Pelechuco, Republica de Bolivia

Mapa geologico
del sector Tacacoma
(1:10,000)

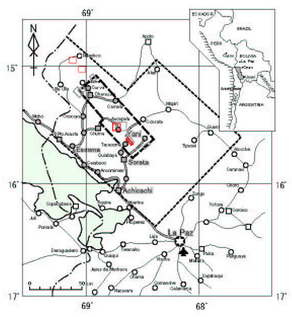

AGENCYAGENCIA DE COOPERACION INTERNACIONAL DEL JAPON
LA CORPORACION NACIONAL DE PETROLEO, GAS Y METALES DEL JAPON
Marzo, 2005

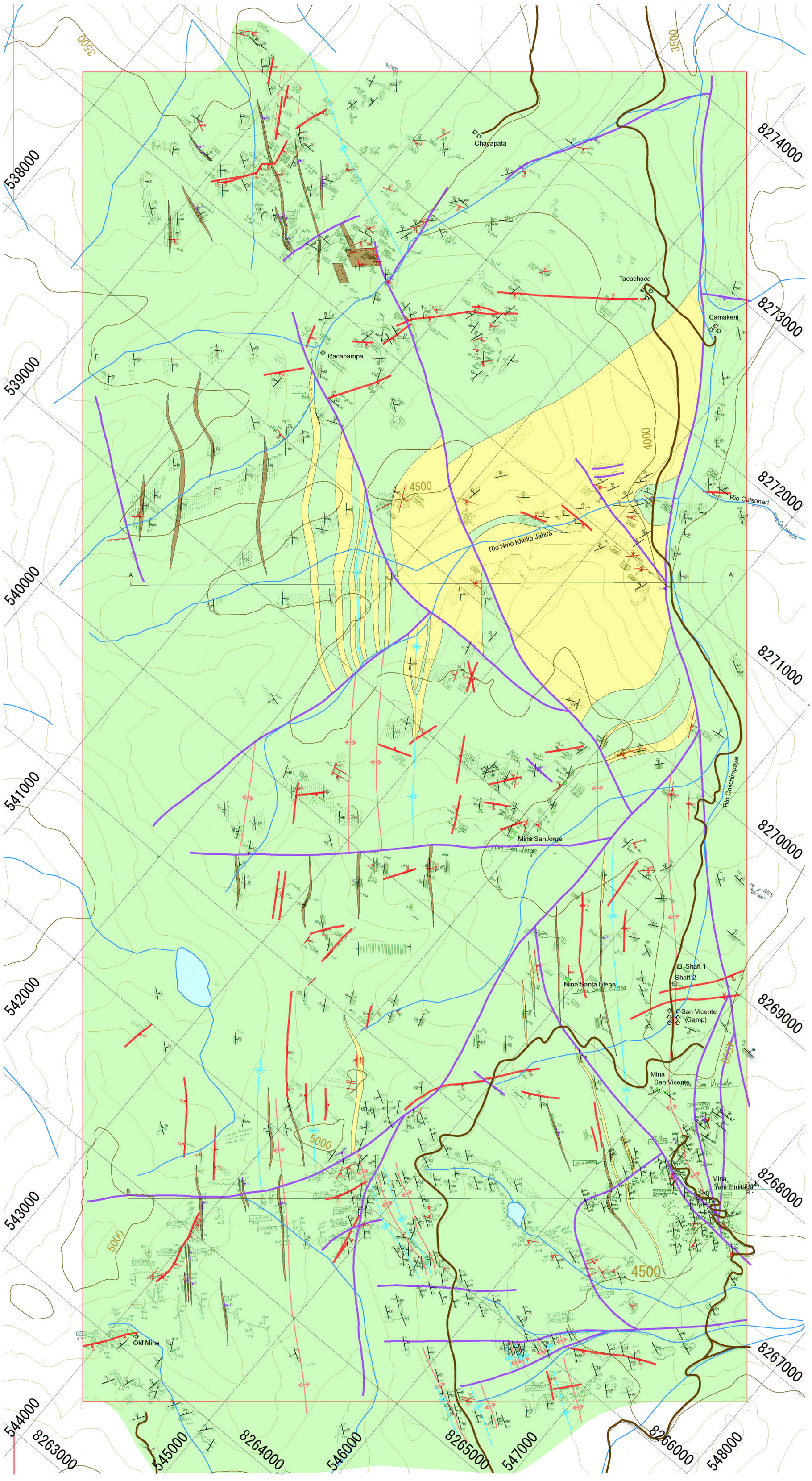

LEGEND

- sandstone
- slate
- dyke
- strongly silicified zone
- bedding
- vein
- fissure
- fault
- vein
- syncline
- anticline
- adit
- glaciar
- section line
- area of detailed sketch