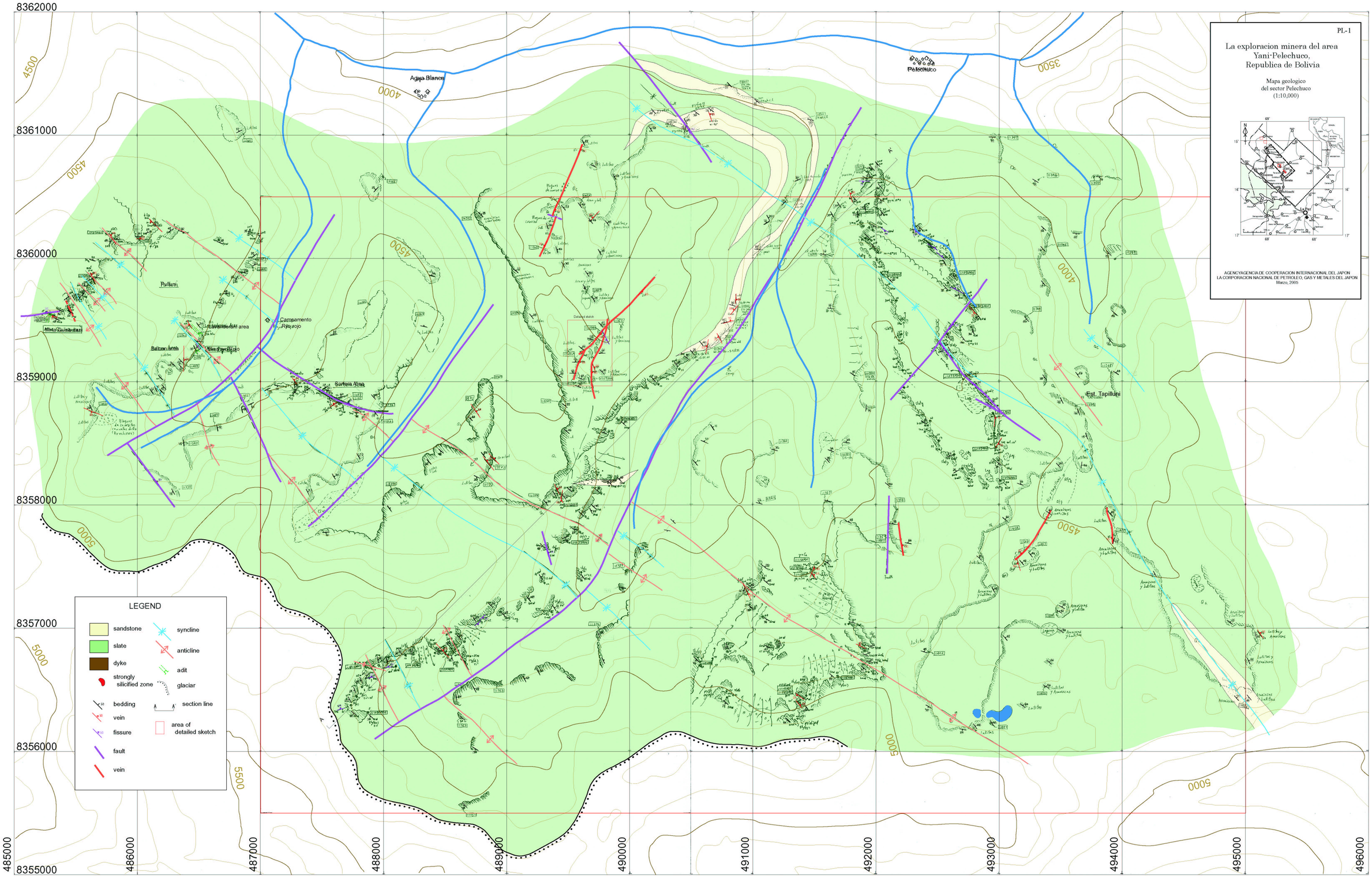
PL-1
La exploracion minera del area
Yani-Pelechuco,
Republica de Bolivia
Mapa geologico
del sector Pelechuco
(1:10,000)
AGENCYAGENCIA DE COOPERACION INTERNACIONAL DEL JAPON
LA CORPORACION NACIONAL DE PETROLEO, GAS Y METALES DEL JAPON
Marzo, 2005
LEGEND
sandstone
slate
dyke
strongly silicified zone
bedding
vein
fissure
fault
vein
syncline
anticline
adit
glaciar
section line
area of detailed sketch
Agua Blanca
Pelechuco
Pullumi
Campamento Rio rojo
Sortera Area
Est. Tapillumi
Mina Quinuanani
Balzan Area
Nina Rocolo
Detailed sketch
8362000
8361000
8360000
8359000
8358000
8357000
8356000
8355000
485000
486000
487000
488000
489000
490000
491000
492000
493000
494000
495000
496000
4500
4000
3500
5000
5500

Pelechuco area

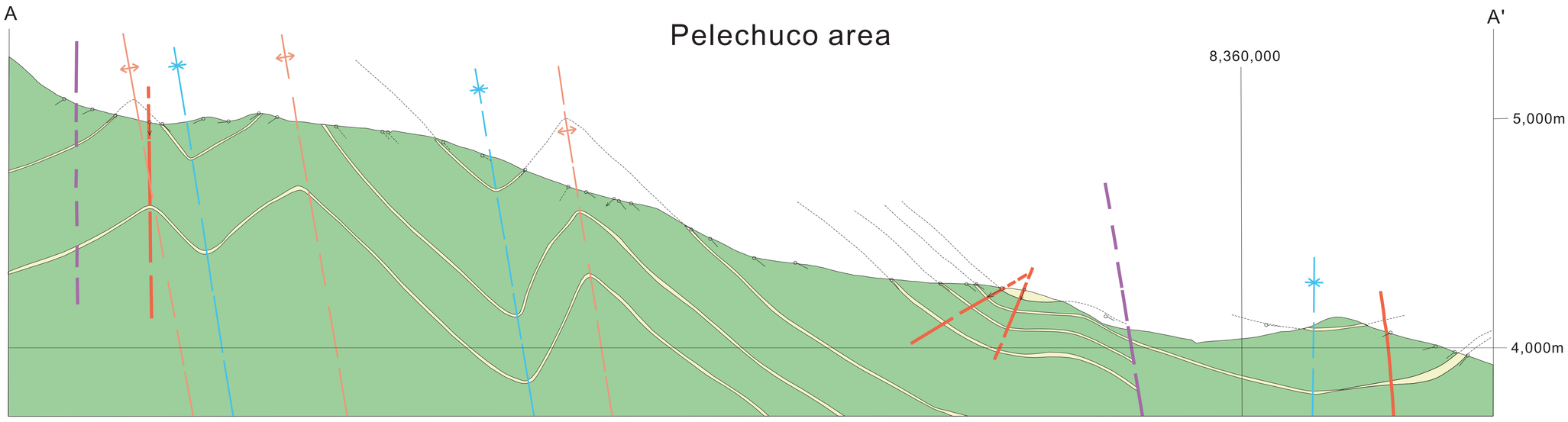

Hilo Hilo area

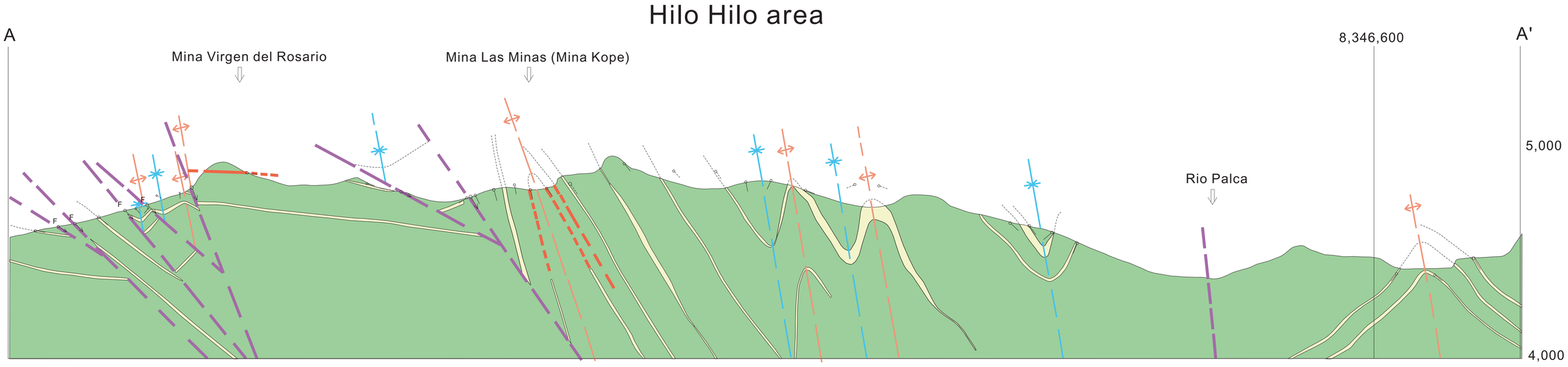

Aucapata area

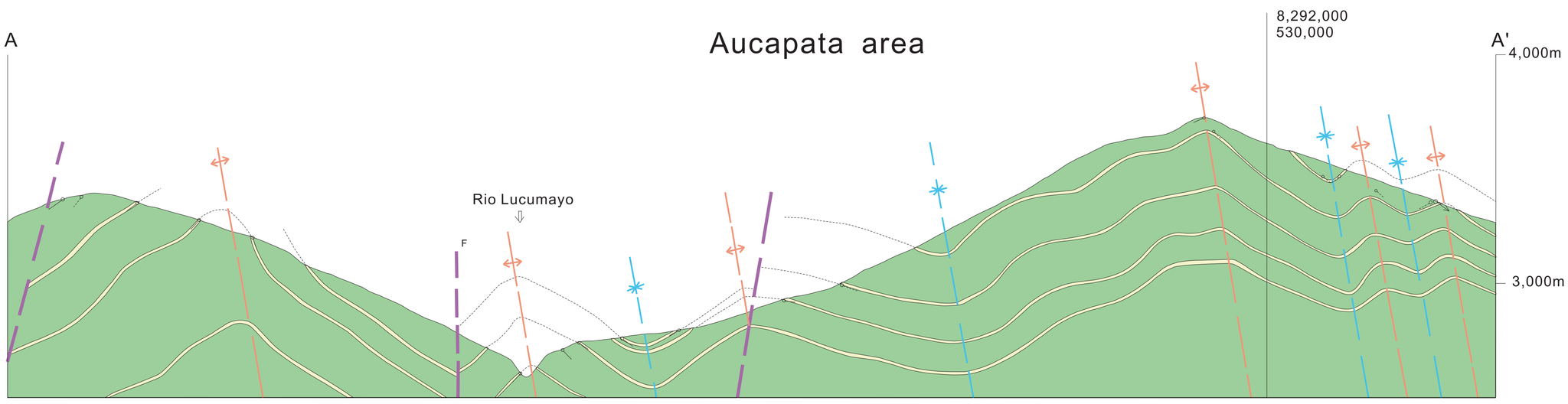

Tacacoma area

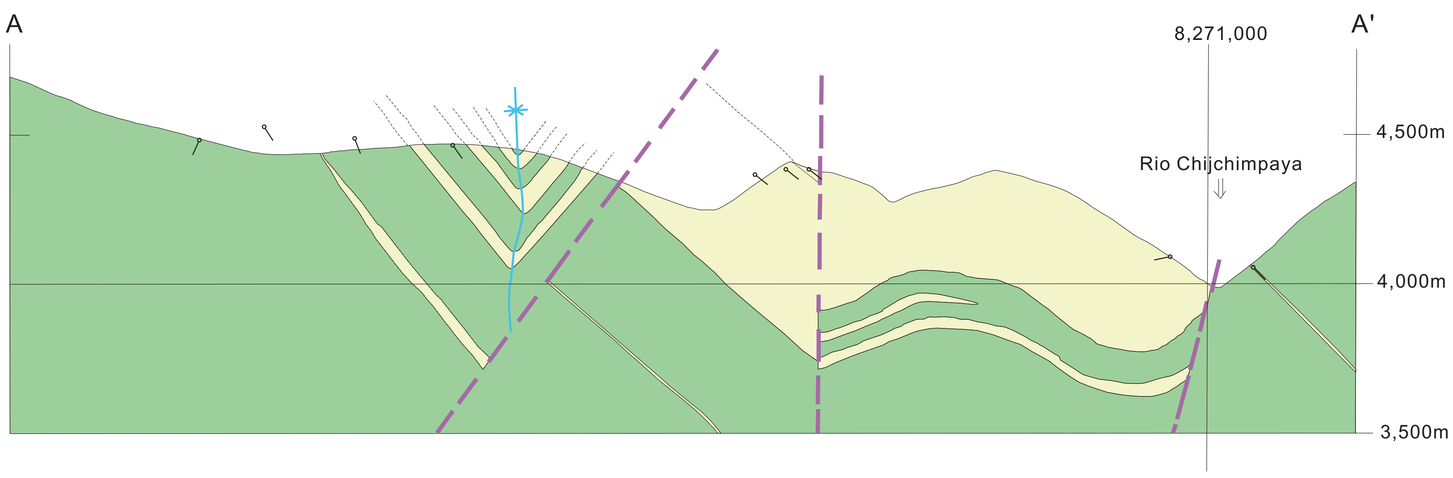

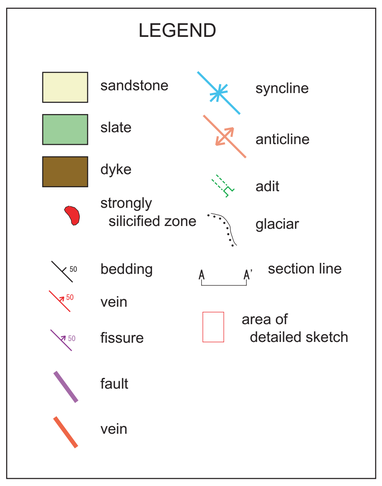

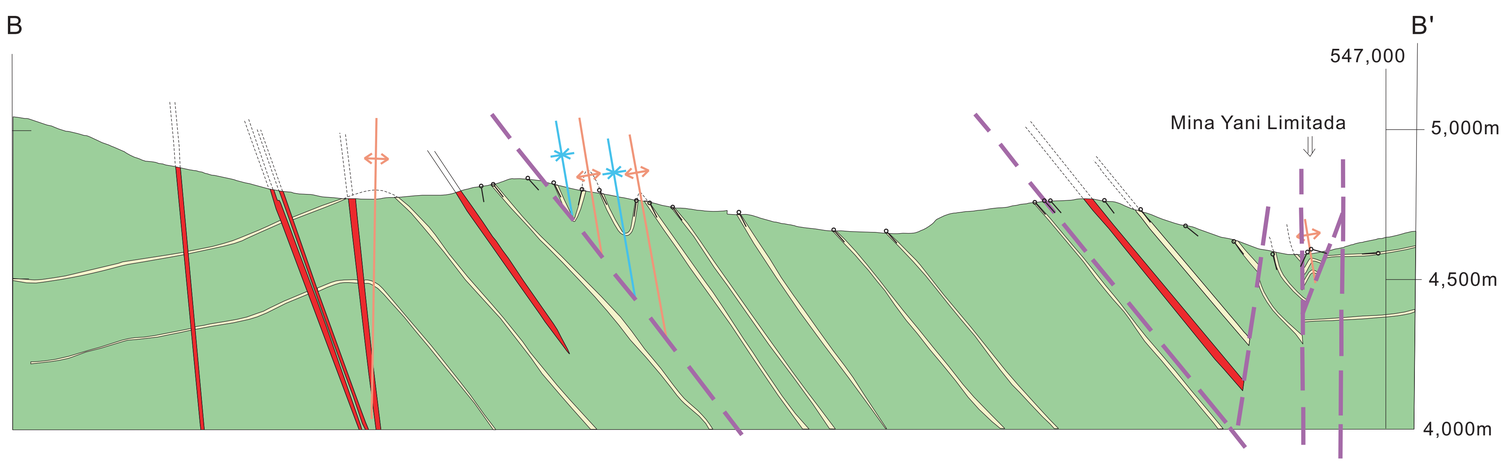

PL-2

La exploracion minera del area
Yani-Pelechuco,
Republica de Bolivia

Perfil geologico de
los sectores estudiados
(1:10,000)

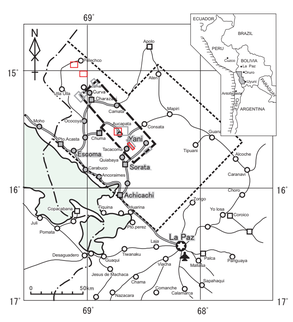

AGENCYAGENCIA DE COOPERACION INTERNACIONAL DEL JAPON
LA CORPORACION NACIONAL DE PETROLEO, GAS Y METALES DEL JAPON
Marzo, 2005