

Fig.II-2-1-62 2D Analysis plane map at Azzouz area (200m depth)

Depth 55m

Depth 80m

Depth 110m

Depth 140m

Depth 200m

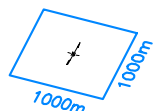
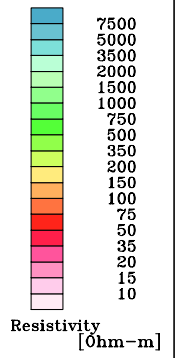
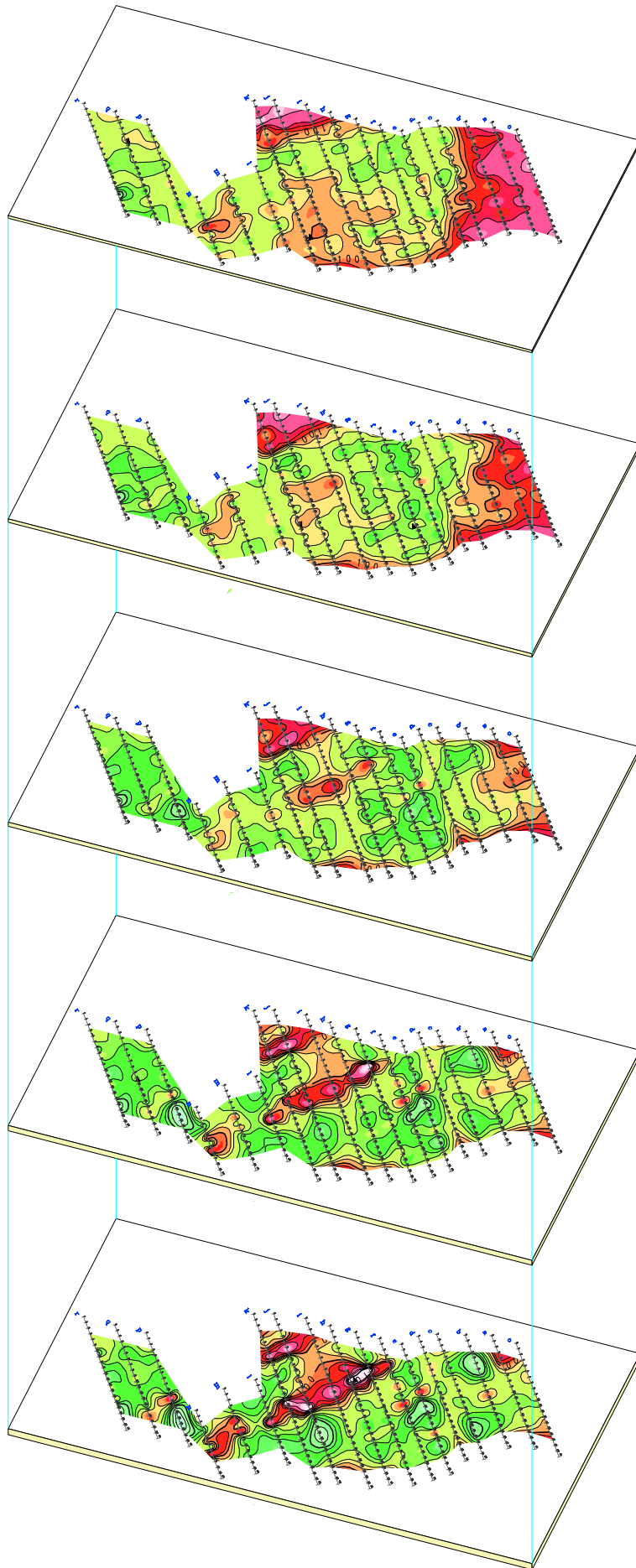


Fig.II-2-1-63 2D Analysis plane map of resistivity at Azzouz area

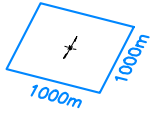
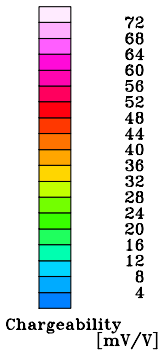
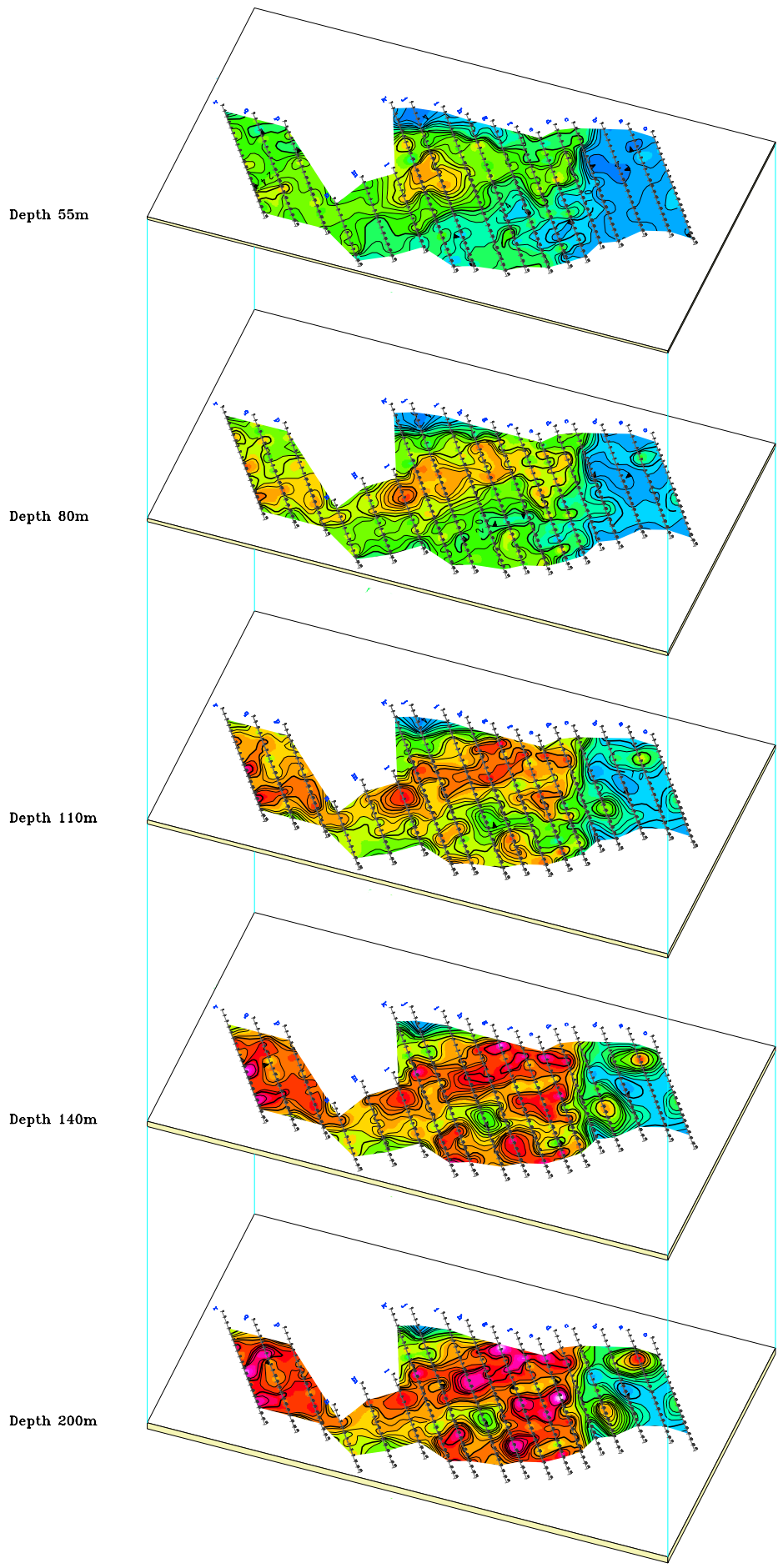


Fig.II-2-1-64 2D analysis plane map of chargeability at Azzouz area

Depth 55m

Depth 80m

Depth 110m

Depth 140m

Depth 200m

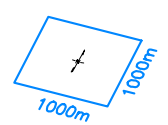
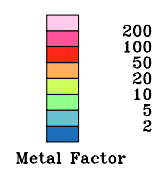
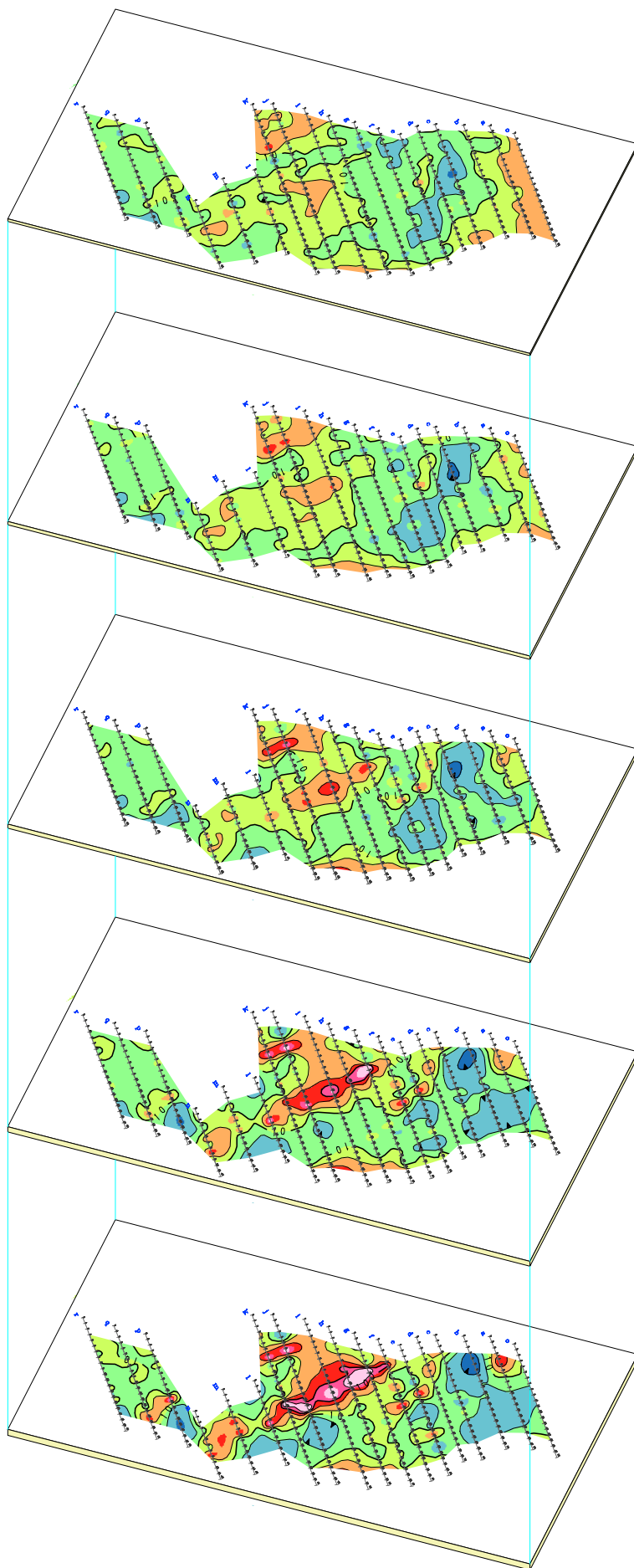


Fig.II-2-1-65 2D Analysis plane map of metal factor at Azzouz area

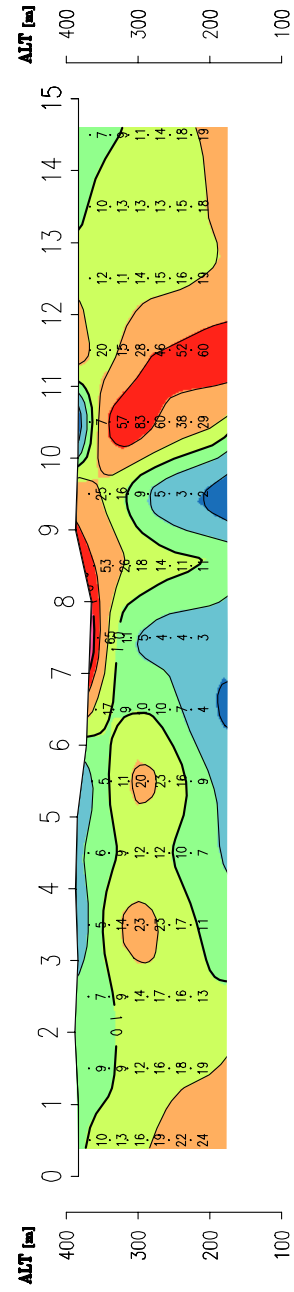
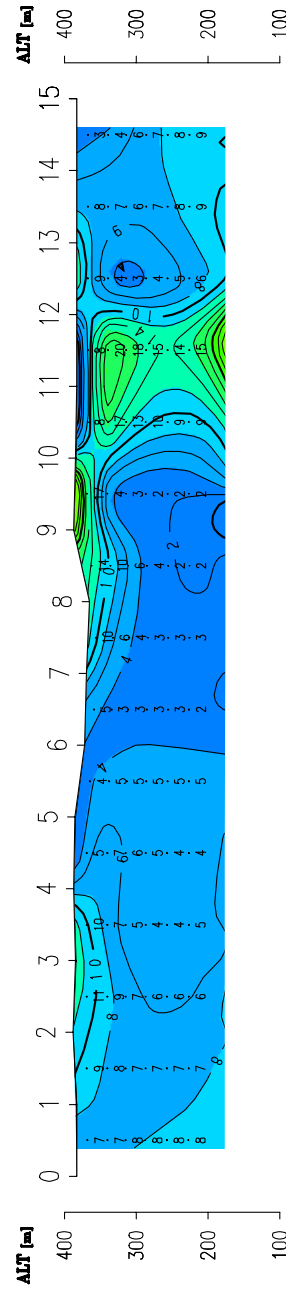
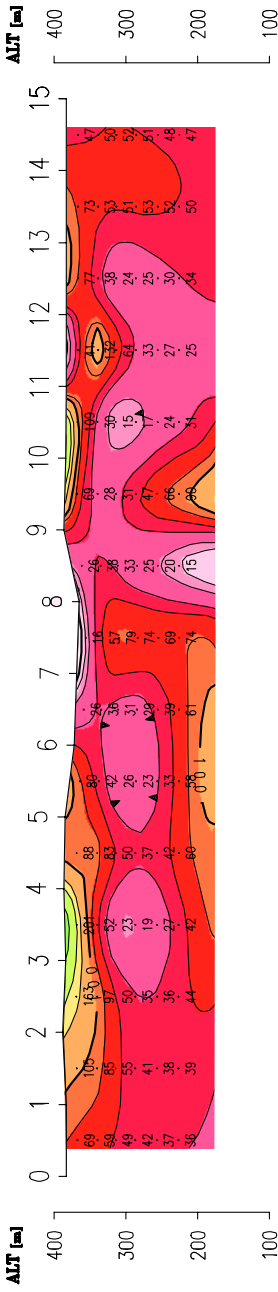
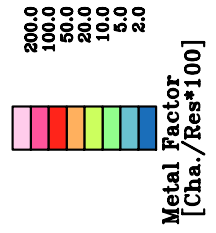
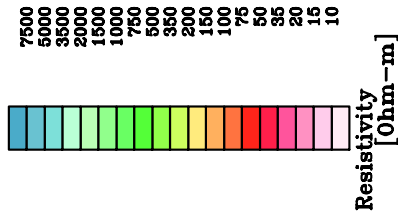


Fig.II-2-1-66 2D Analysis sections at Hbibi area (a line)



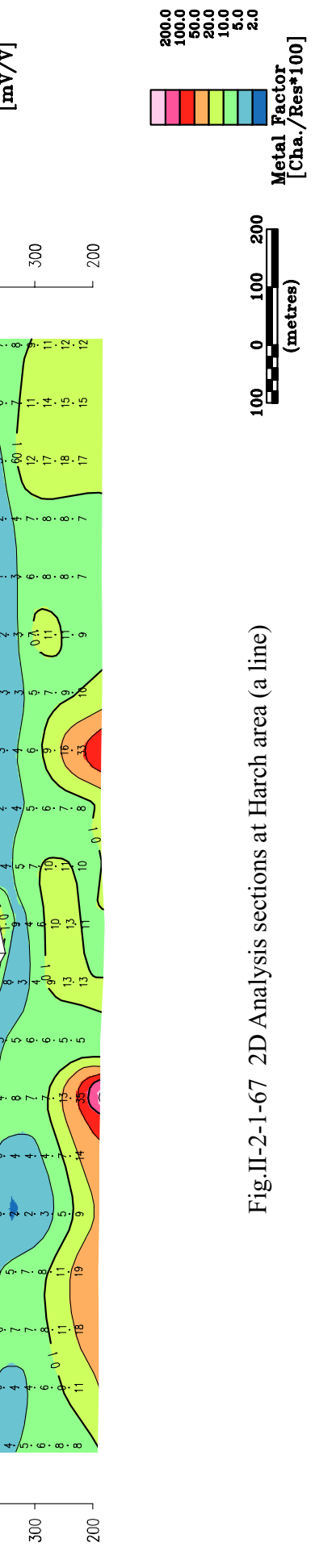
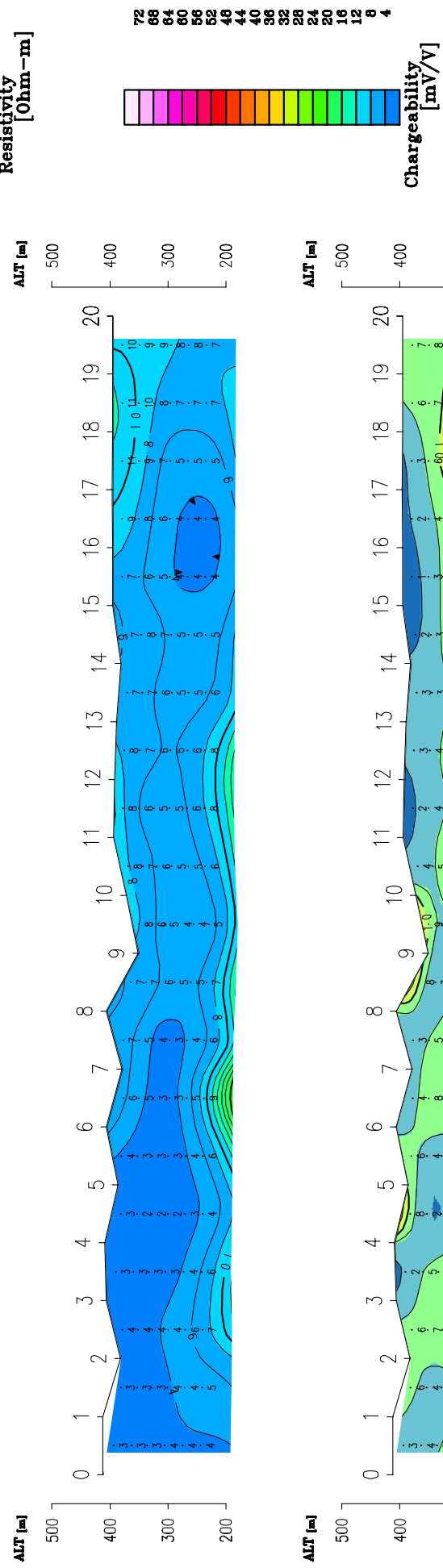
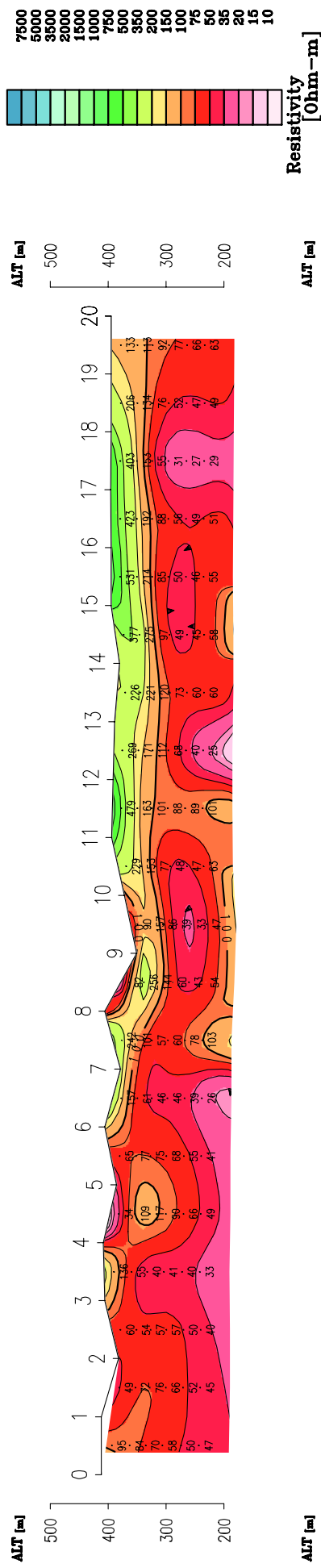


Fig.II-2-1-67 2D Analysis sections at Harch area (a line)