

# **APPENDIX 4.1-1**

## **TRAFFIC ZONING SYSTEM**

### Traffic Zoning List in Metro Bacolod

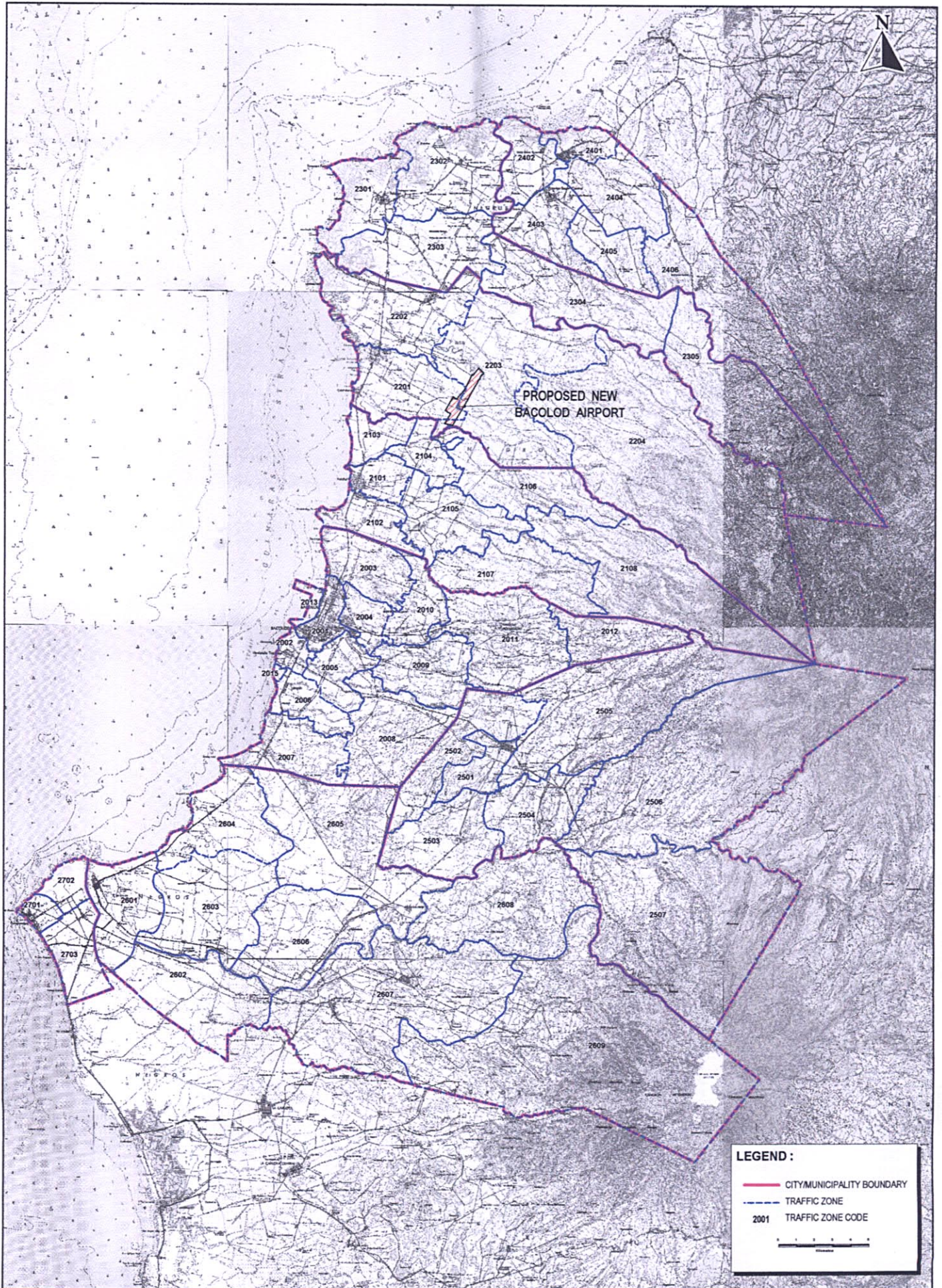
No.	ZONE CODE	Barangay	City, Municipality	Province
1	2001	Poblacion(Barangay 1-41)	BACOLOD	NEGROS OCCIDENTAL
2	2002	Singcang-Airport(Barangay name)		
3	2003	Banago, Bata,Mandalagan		
4	2004	Montevista, Villamonte		
5	2005	Alijis, Taculing		
6	2006	Tangub		
7	2007	Cabug, Pahanocoy, Punta Taytay, Sum-ag		
8	2008	Felisa, Handumanan, Mansilingan		
9	2009	Vista Alegre		
10	2010	Estefania		
11	2011	Granada		
12	2012	Alangilan		
13	2013	Reclamation Area 1		
14	2014	Reclamation Area 2		
15	2015	Bacolod Airport		
16	2016	Bacolod Cargo terminal		
17	2017	Bacolod Ferry terminal		
18	2101	Poblacion (Zone 1 ,2,3,4,4-A,5,6,7,8,9,10,11,12,12-A)	CITY OF TALISAY	
19	2102	Poblacion(Zone 14,14-A,14-B,15)		
20	2103	Bubog,Poblacion(Zone 16)		
21	2104	Efigenio Lizares		
22	2105	Matab-ang		
23	2106	Dos Hermanas		
24	2107	Concepcion		
25	2108	Cabatangan, Katilingban, San Fernando		
26	2201	Poblacion(Barangay I - V), Guinhalaran, Mambulac	SILAY CITY	
27	2202	Balaring, Barangay VI Pob. (Hawaiian), Lantad, Rizal		
28	2203	Bagtic, Eustaquio Lopez		
29	2204	Guimbala-on, Kapitan Ramon, Patag		

### Traffic Zoning List in Metro Bacolod

No.	ZONE CODE	Barangay	City, Municipality	Province
30	2301	Poblacion I , Poblacion II , Poblacion III, Gahit, Latasan, 2Madalag,Tomongtong,Tuburan	ENRIQUE B. MAGALONA (SARAVIA)	NEGROS OCCIDENTAL
31	2302	Alicante, Batea, Damgo, Manta-angan, Pasil, Tabigue		
32	2303	Cudangdang, San Jose, Santo Niño,Tanza		
33	2304	Alacaygan, Consing, Nanca		
34	2305	Canlusong, San Isidro		
35	2401	Barangay I, II, III, IV, V, VI, VII (Pob.) Barangay VI-A7, XXI	CITY OF VICTORIAS	
36	2402	Barangay IX(Daan Banwa), XIII, XIX		
37	2403	Barangay XIX-A, XV, XV-A, XVI, XVI-A, XVII , XVIII, XVIII-A, XX		
38	2404	Barangay XII, XIV		
39	2405	Barangay VIII (Pob.)		
40	2406	Barangay X (Estado), Barangay XI (Gawahon)		
41	2501	Poblacion(Zone I - V )		
42	2502	Blumentritt		
43	2503	Cansilayan, Damsite		
44	2504	Caliban, Iglau-an, Talotog		
45	2505	Abo-abo, Alegria, Buenavista, Salvacion, Santa Cruz		
46	2506	Amayco, Canlandog, Lopez Jaena, Pandanon, Santa Rosa		
47	2507	Minoyan, San Miguel		
48	2601	Poblacion, Balingasag, Lag-Asan, Sampinit	BAGO CITY	
49	2602	Bagroy, Caridad, Pacol, Sagasa		
50	2603	Busay, Napoles		
51	2604	Calumangan, Taloc		
52	2605	Abuanan, Dulao, Tabunan		
53	2606	Atipuluan, Malingin		

### Traffic Zoning List in Metro Bacolod

No.	ZONE CODE	Barangay	City, Municipality	Province
54	2607	Alianza, Jorge L. Araneta (Ma-ao Central), Ma-ao Barrio	BAGO CITY	NEGROS OCCIDENTAL
55	2608	Bacong-Montilla		
56	2609	Binubuhan Ilijan Mailum		
57	2701	Poblacion (Barangay Zone 1, 1-A, 2, 3, 4, 5, 6, 7), Canjusa	PULUPANDAN	
58	2702	Culo, Pag-ayon, Tapong		
59	2703	Crossing Pulupandan, Mabini, Palaka Norte Palaka Sur, Patic, Ubay, Utod		
60	2704	Pulupandan cargo port		
61	2910		CADIZ CITY, CALATRAVA, ESCALANTE, MANAPLA, SAGAY CITY, TOBOSO	
62	2920		SALVADOR BENEDICTO, SAN CARLOS CITY	
63	2930		BINALBAGAN, CANDONI, CAUAYAN, CITY OF KABANKALAN, HIMAMAYLAN, HINIGARAN, HINOBA-AN (ASIA), ILOG (15), ISABELA, LA CARLOTA CITY, LA CASTELLANA	



**FIGURE TRAFFIC ZONAL MAP ( METRO BACOLOD )**

### Traffic Zoning List in Metro Bacolod

No.	ZONE CODE	Barangay	City, Municipality	Province
63	2930 Conti.		MOISES PADILLA (MAGALLON), PONTEVEDRA, SAN ENRIQUE, SIPALAY, VALLADOLID	NEGROS OCCIDENTAL
64	2940		-	NEGROS ORIENTAL

# **APPENDIX 4.2-1**

## **OD MATRIX IN 2003, 2010, 2016 & 2022**

Vehicle OD Matrix -2003-

Table with 35 rows (Year 2001 to 2940) and 35 columns (Year 2001 to 2940). Includes a 'Total' row at the bottom.





Vehicle OD Matrix -2010-

Table with 35 columns and 35 rows. Column 1 is labeled 'D' and column 0 is labeled 'O'. The table contains numerical data representing a matrix, with a 'Total' row at the bottom.







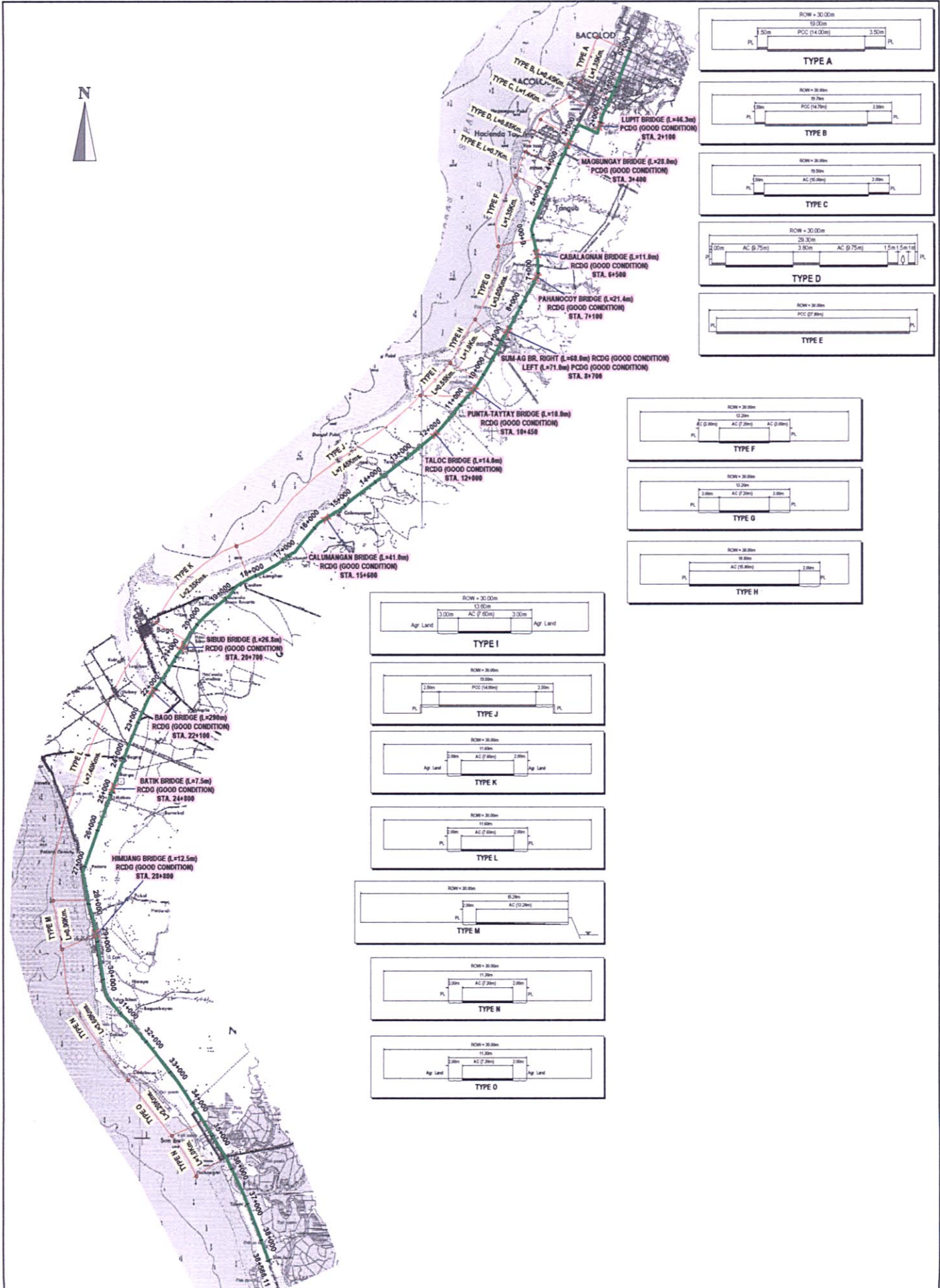




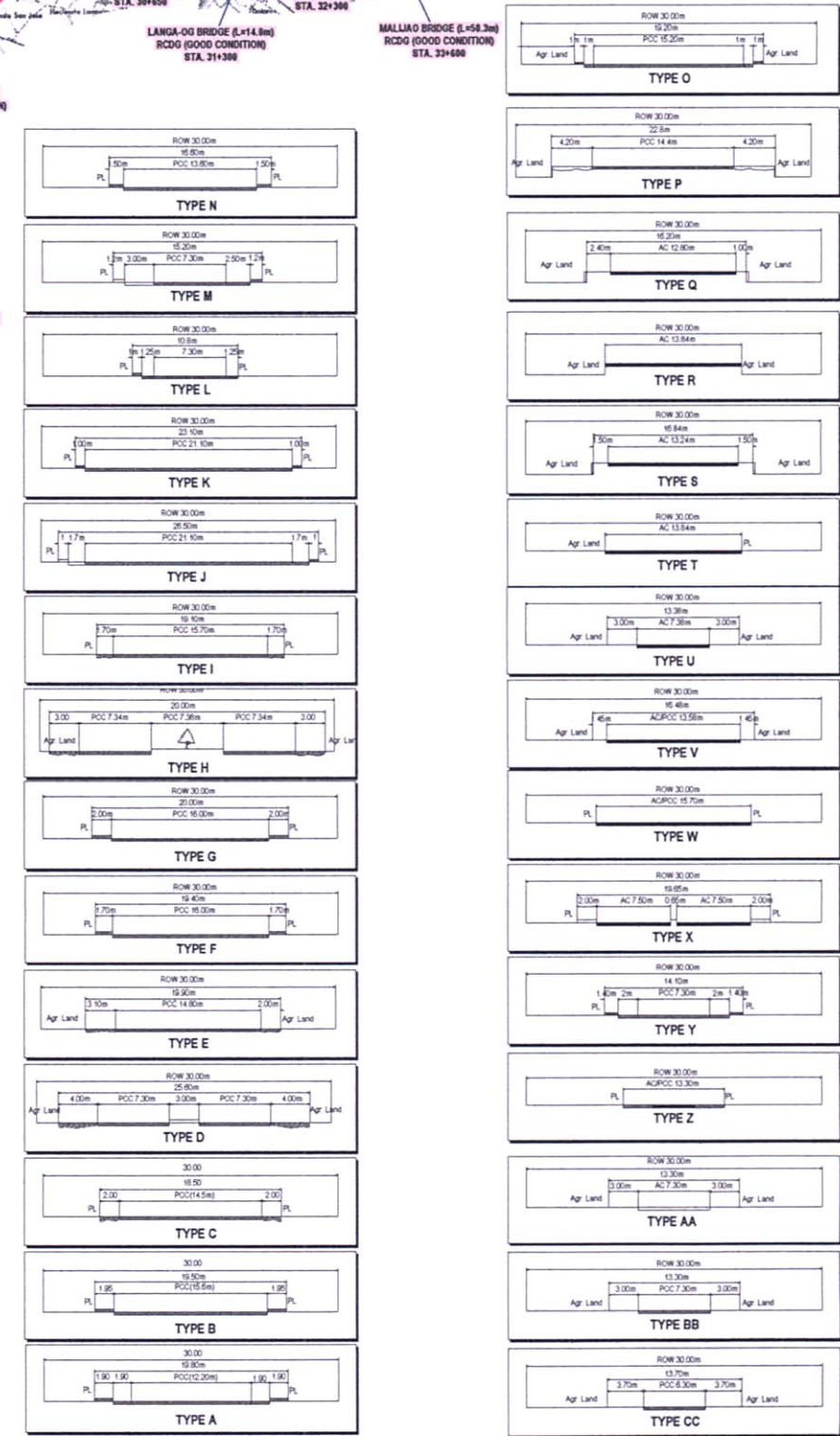
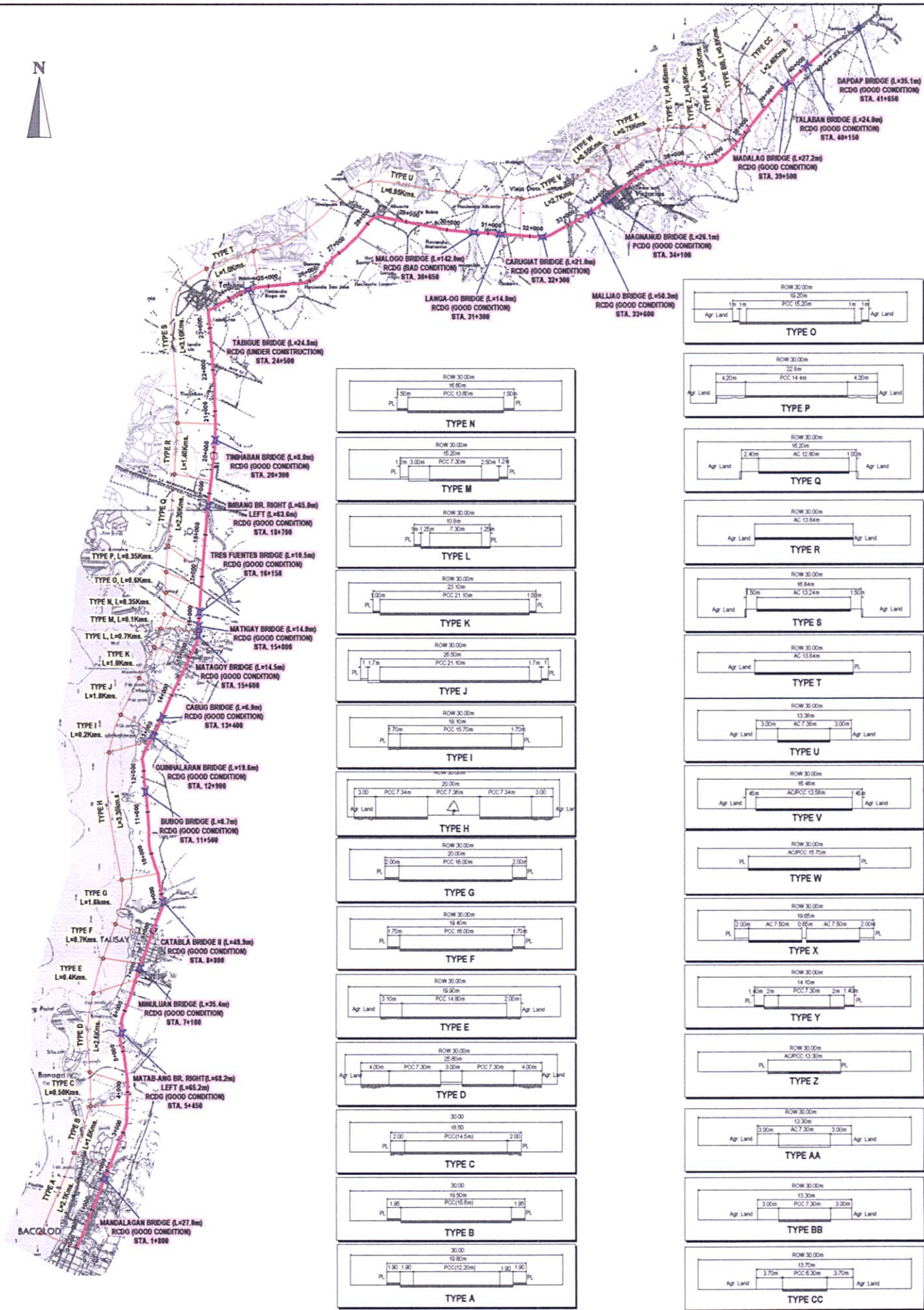
# **APPENDIX 5.2-1**

## **ROAD CROSS-SECTION OF MAJOR ROAD**

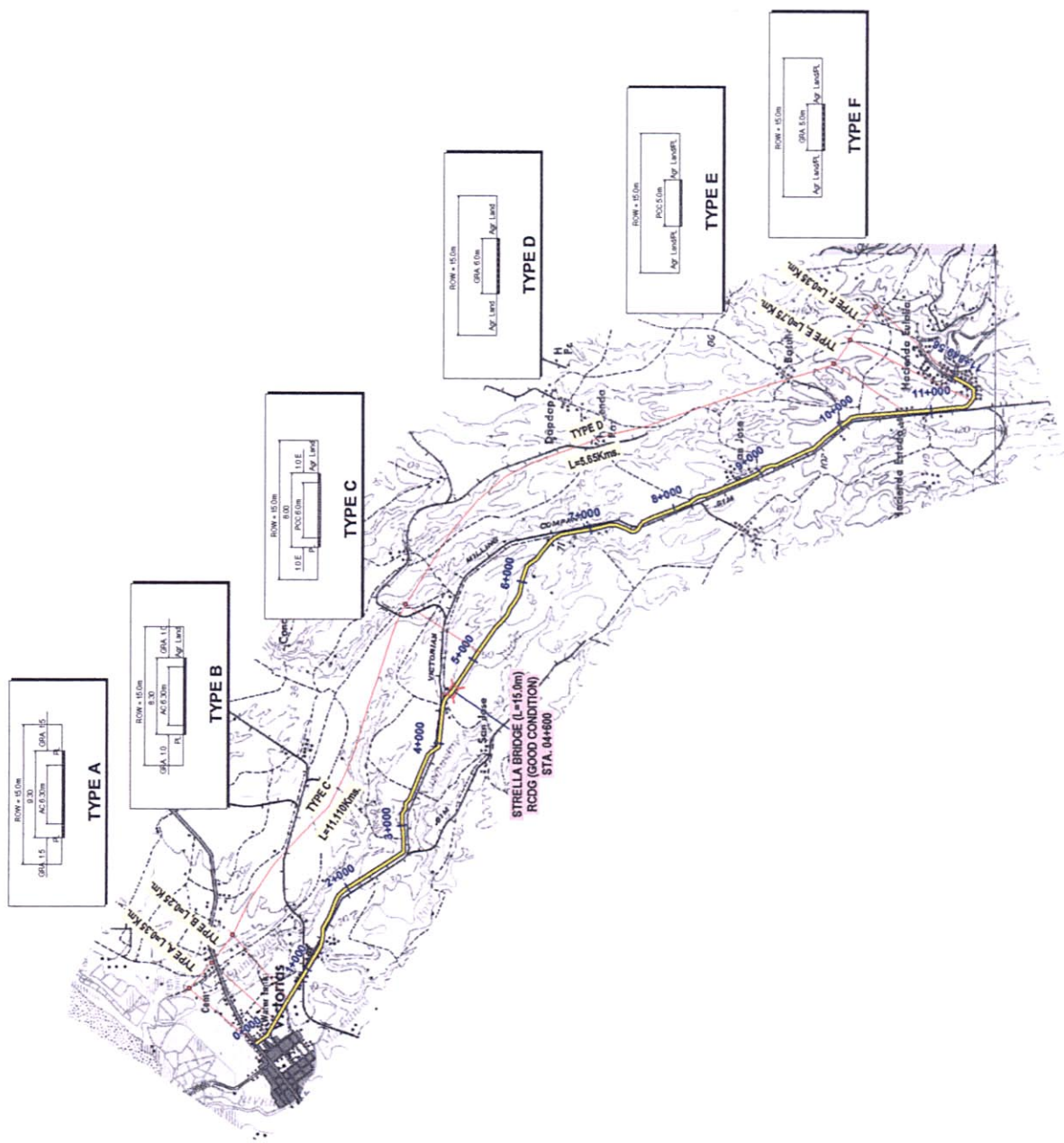




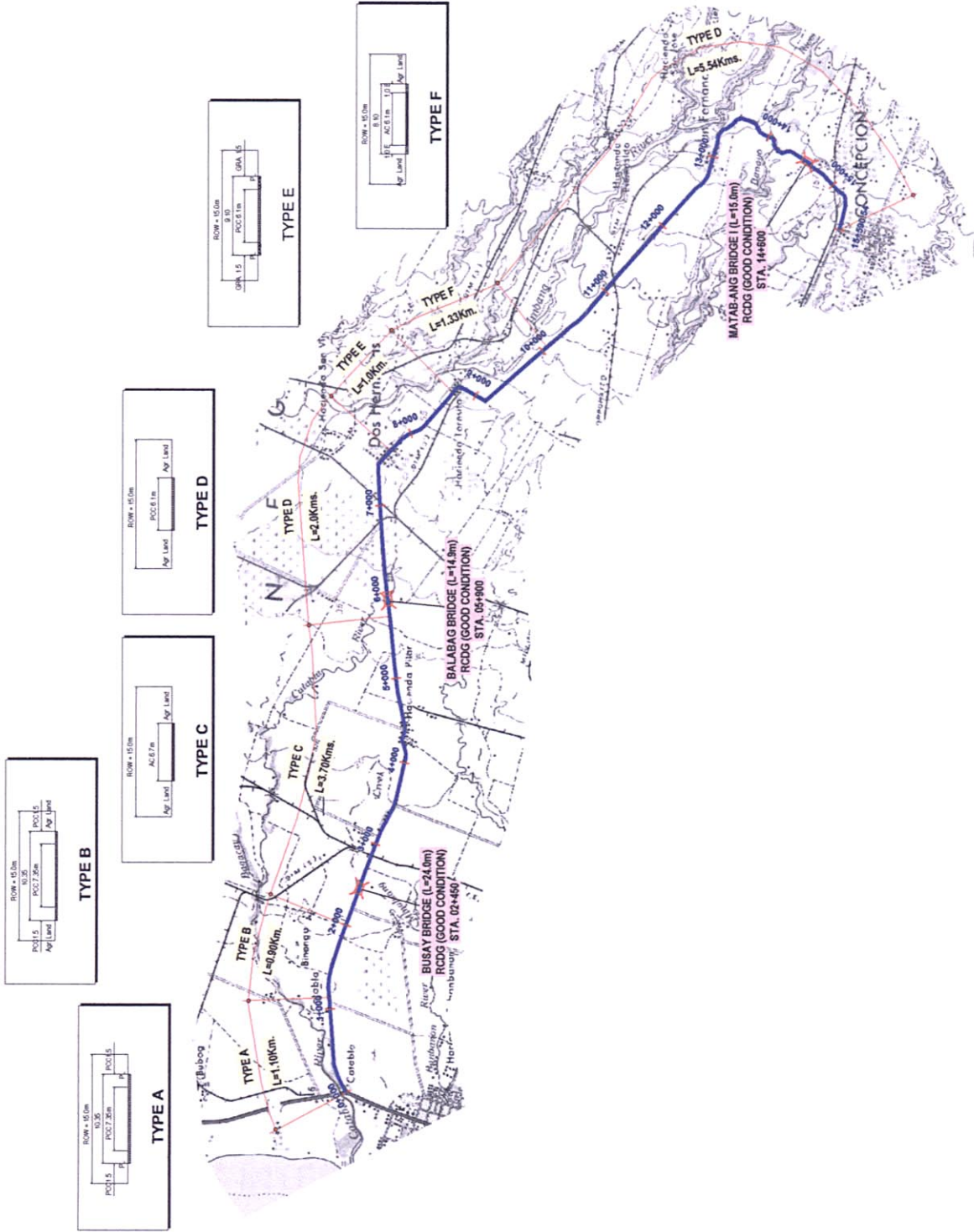
BACOLOD COASTAL ROAD ( SOUTH )



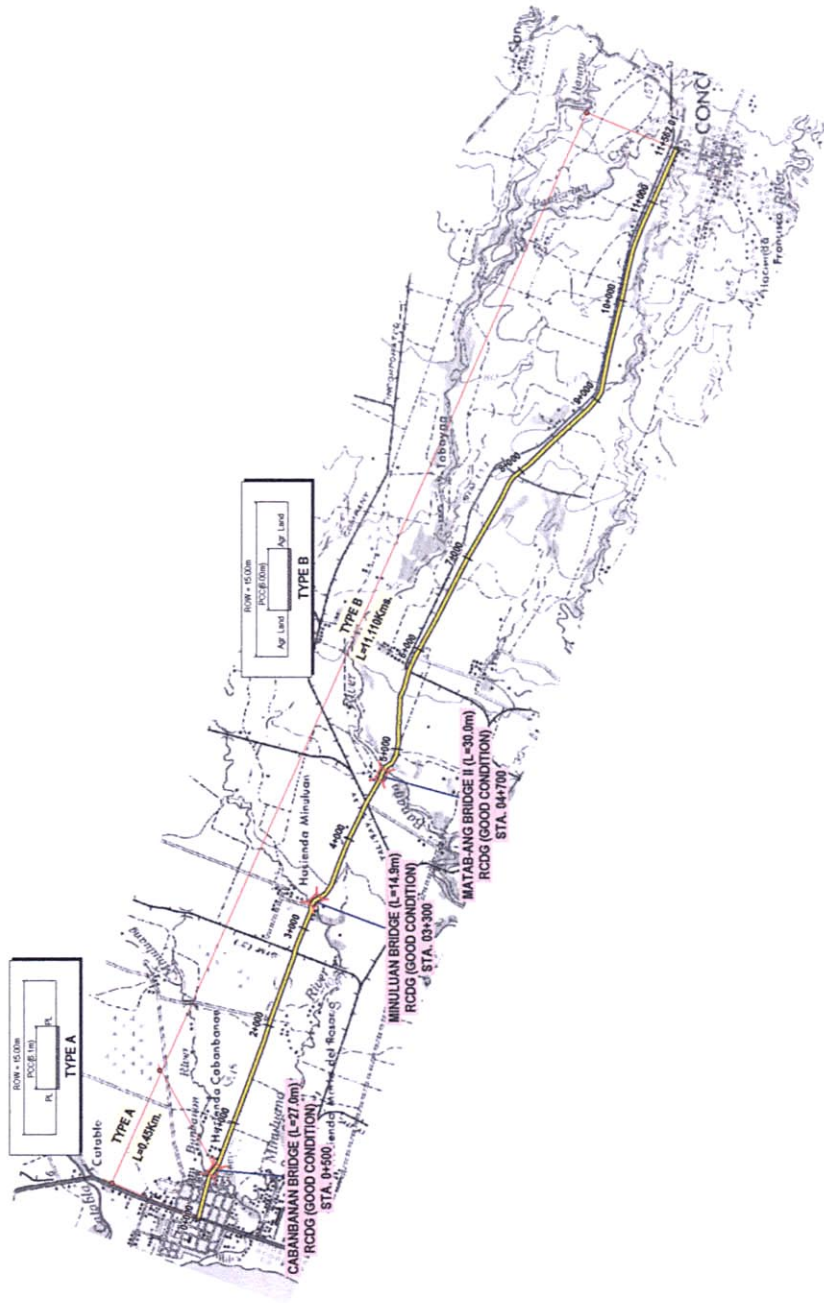
BACOLOD COASTAL ROAD ( NORTH )



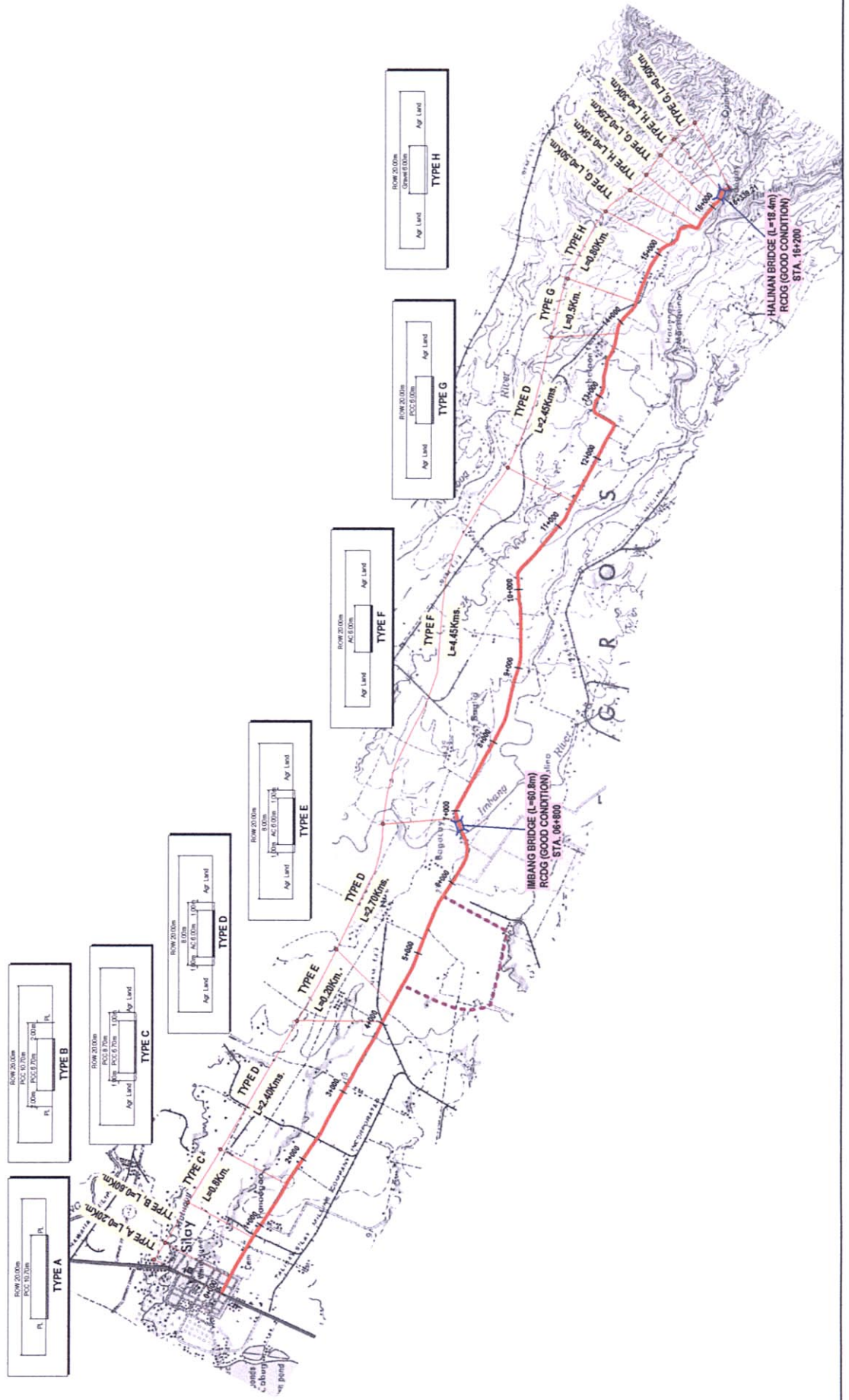
ROXAS - ESTADO ROAD



CATABLA - DOS HERMANAS - CONCEPCION ROAD

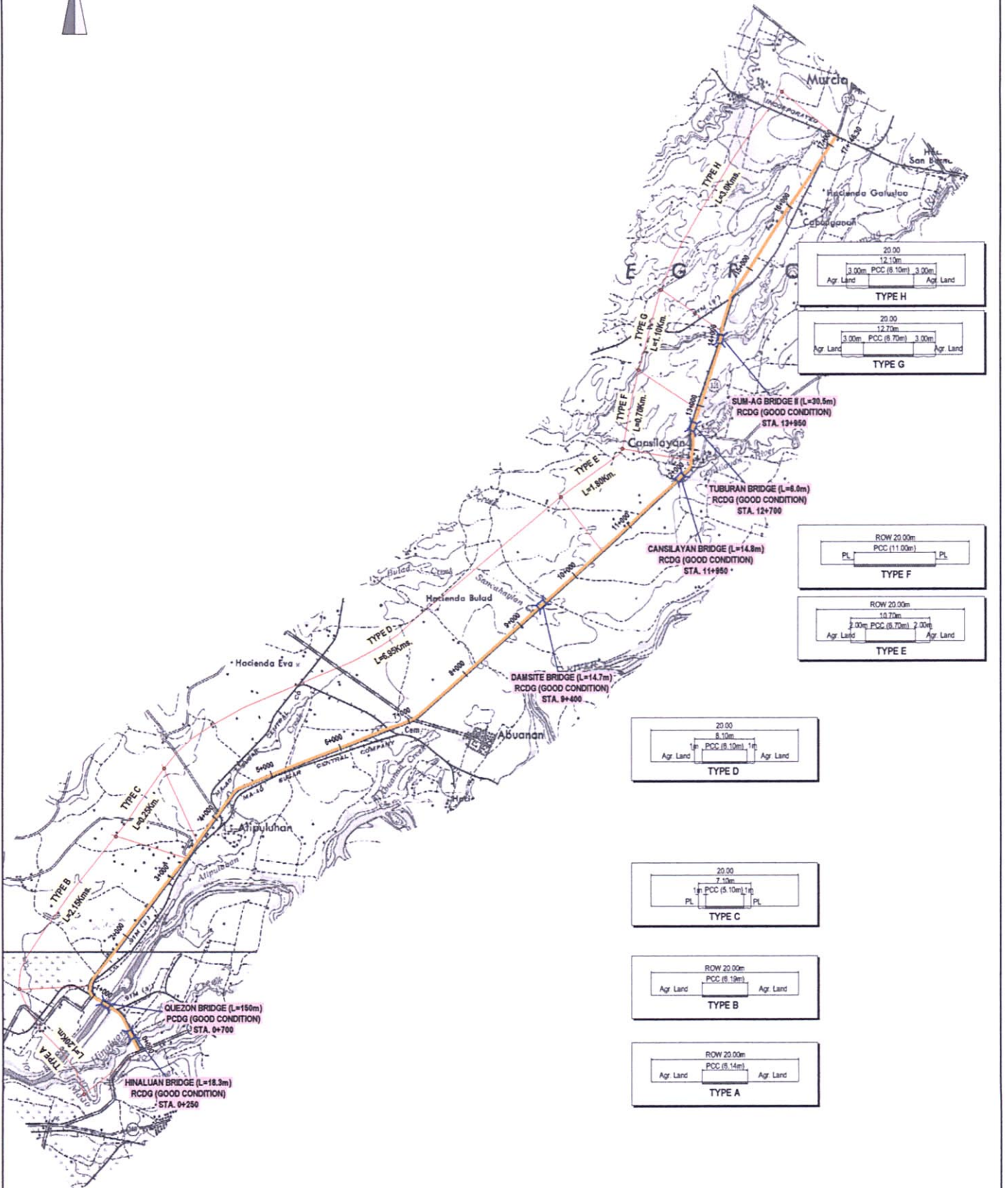


TALISAY - CONCEPCION ROAD

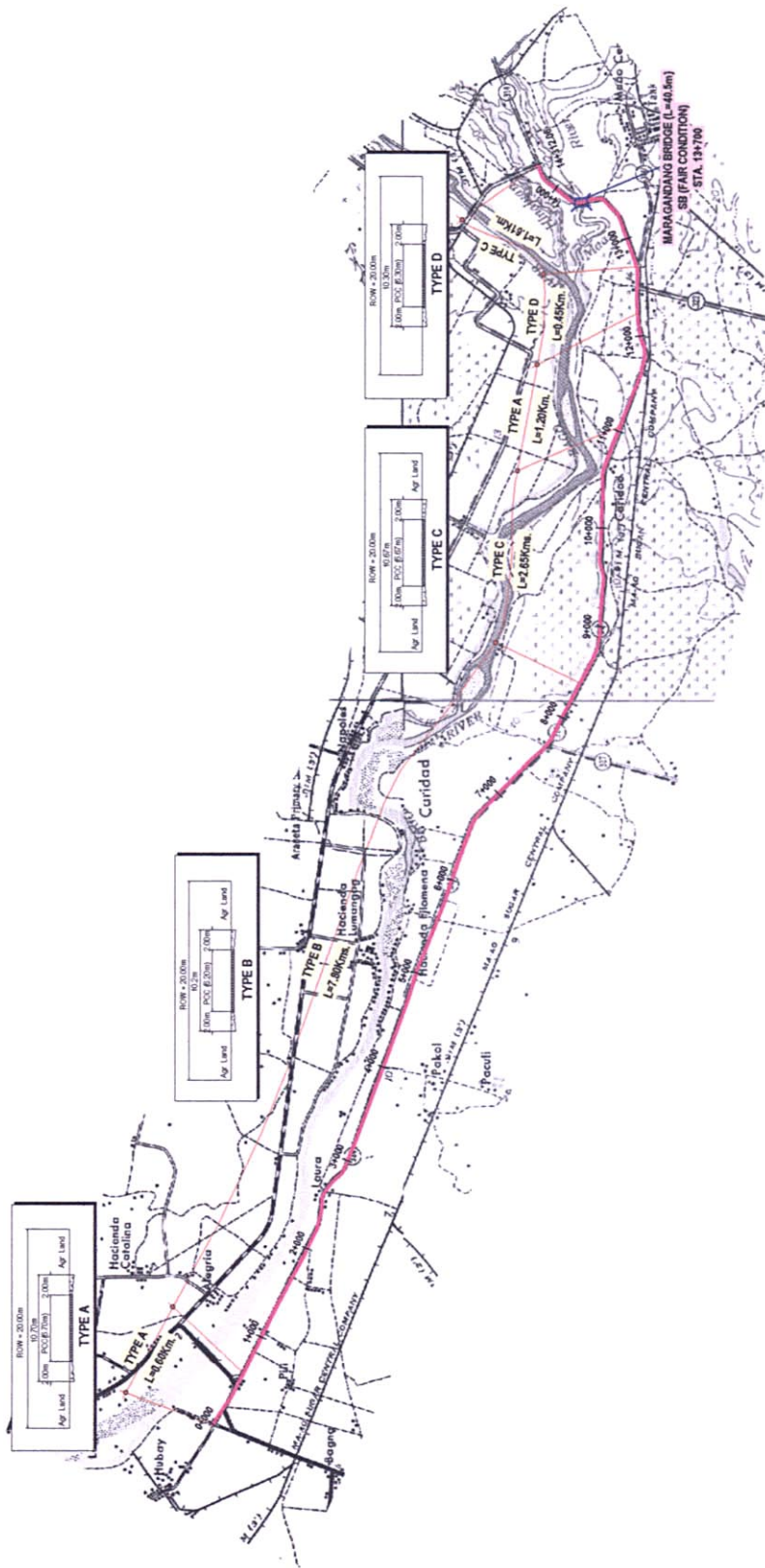


SILAY - GUMBALAO ROAD

N


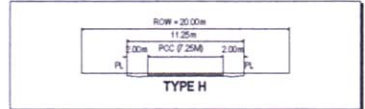
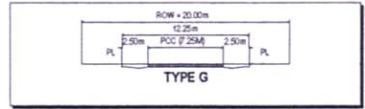
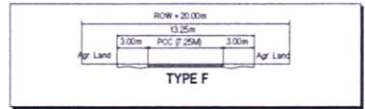

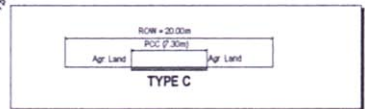

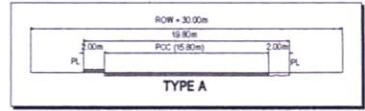


MURCIA - MAAO ROAD

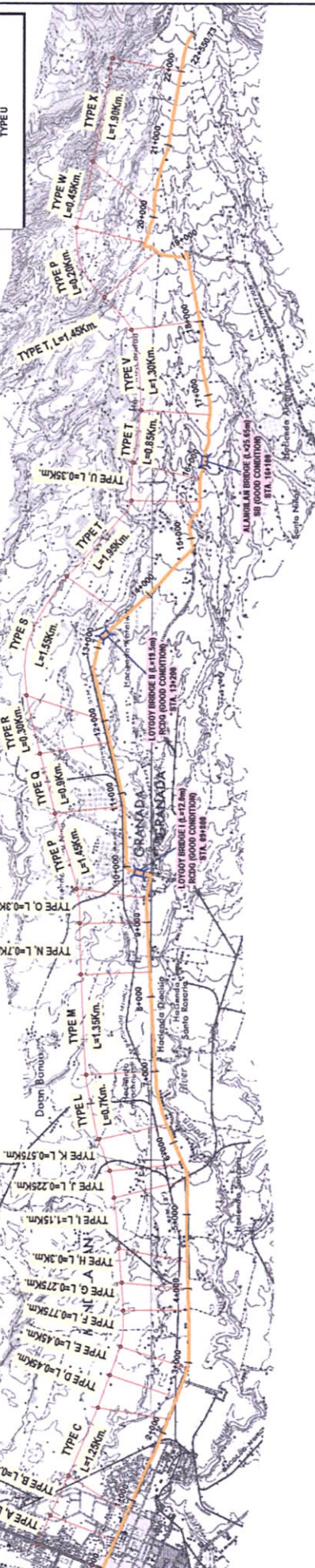
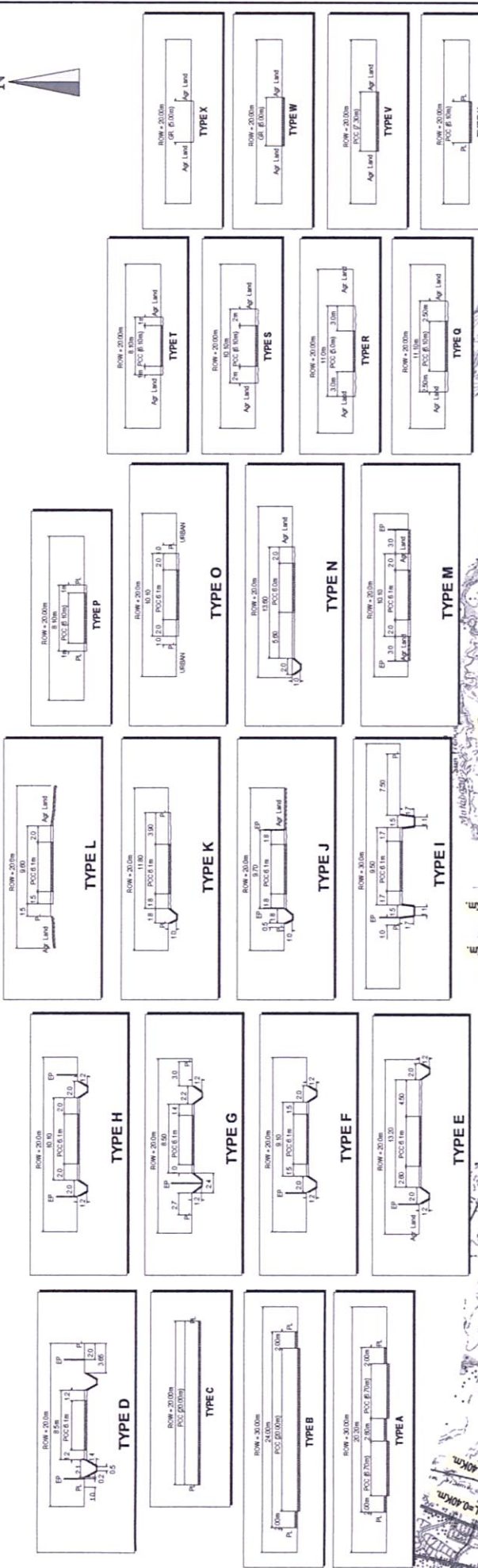


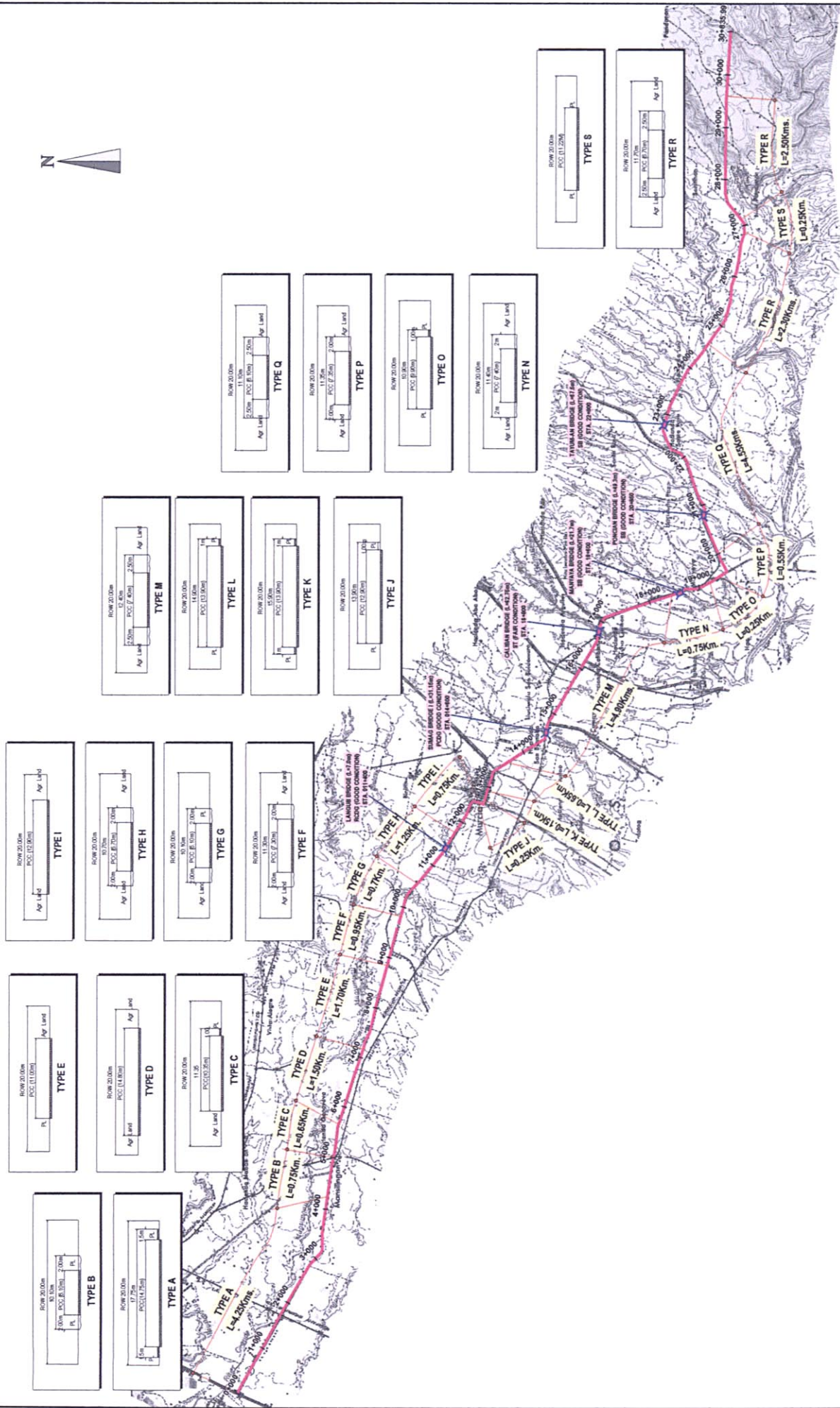
BAGO - MAAO ROAD



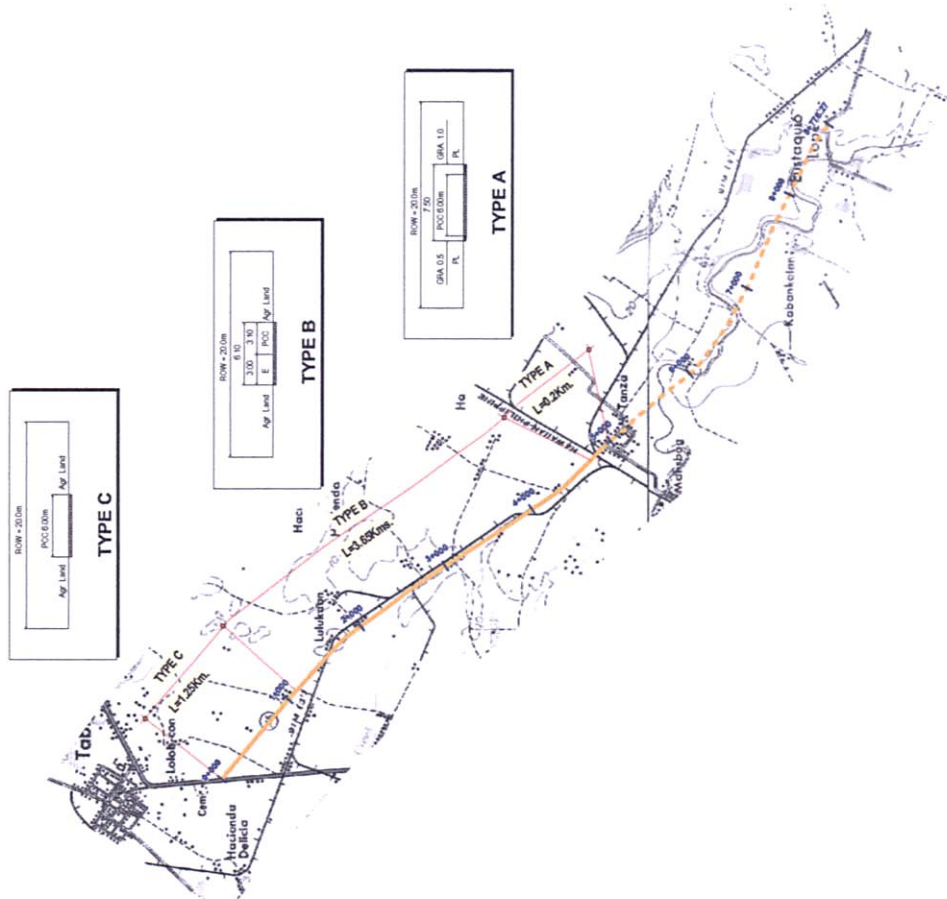


**BACOLOD CIRCUMFERENTIAL ROAD**





BACOLOD - MURCIA - SAN CARLOS CITY ROAD



TANZA - POBLACION ROAD