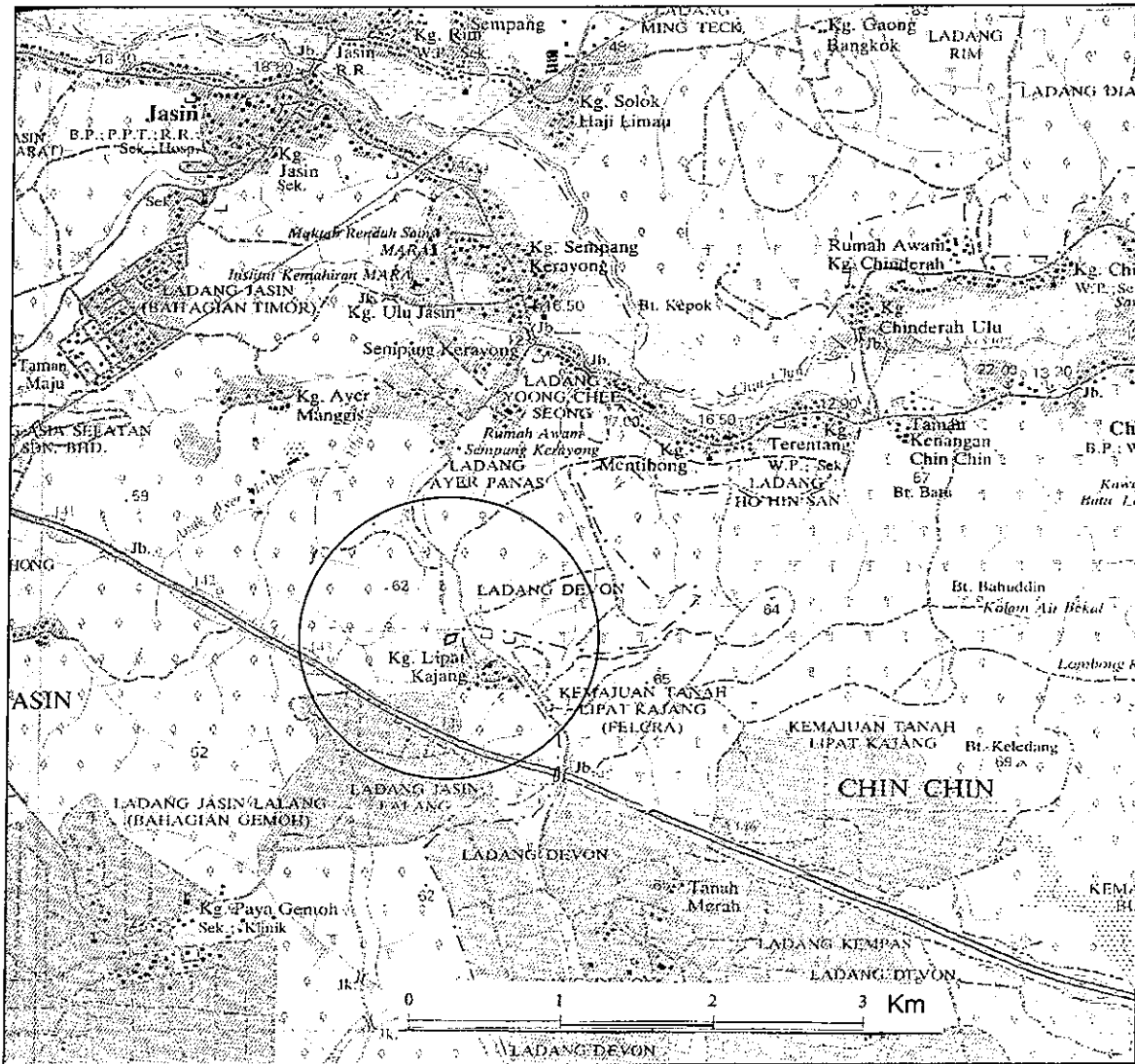


	State	Melaka	
	No.	ML-06	
Basic Information			
Name of LA	MD Jasin		
Name of Landfill	Lipat Kajang		
Location of the Landfill	Jln Jasin - Tangkak		
Status of Landfill	closed	(Remaining Life Span : -)	
Year Start Operation	1967	Year Cease Operation	2000
Managed by	Local Authority		
Land ownership	State land		
Gazetted	no		
Area	8 acres	Waste Disposed daily	50
Reasons for closure	Public Complaint		
Remarks			
Environmental Impact Conditions			
Landfill Level	Level 1		
Site Condition	swampy		
Waste Covered	Yes	(Frequency : when cell completed)	
Type of Vegetation	bush/vacant		
Landslide	no		
Soil Subsidence	medium		
Vector and animals	no		
Odor, gas and smoke	no		
Leachate Quantity	no		
Location of Intake Point	downstream		
Distance from Intake Pt	8 km km)		
Drinking Water Well	no		
Geological Condition	alluvial		
No of complaints (/year)	30		
dist. from Residential	less than 500m (FELCRA)		
Remarks			
Land Utilisation after closure			
Existing Land Utilization	vacant		
Surrounding area	agriculture, com. hall		
Ultimate Landuse	yes(recreatio (Level : low) n)		
Incl. in Local Development. Plan?	yes		
Probability of Development	high		
Distance from town centre (km)	5 km (Jasin)		
Remarks			

Maps

	No	ML-06
--	----	-------

Local Authority	MD Jasin	
Name	Lipat Kajang	
Location	102°26'27"	02°16'31"
Survey date		
Maps		



Comments

Photos

		No	ML-06
Local Authority	MD Jasin		
Name	Lipat Kajang		
Survey date	14-Mar-03		
Comments	<p>This site has been planned to become a recreational area.</p> <p>A community hall has already been constructed at the adjoining area.</p> <p>The final cover is approximately 300mm thick.</p>		

Photos


View from the western end of the site with the Community Hall at the back.



View from the eastern end of the site with a forest at the southern side.



Side view of the Community Hall.



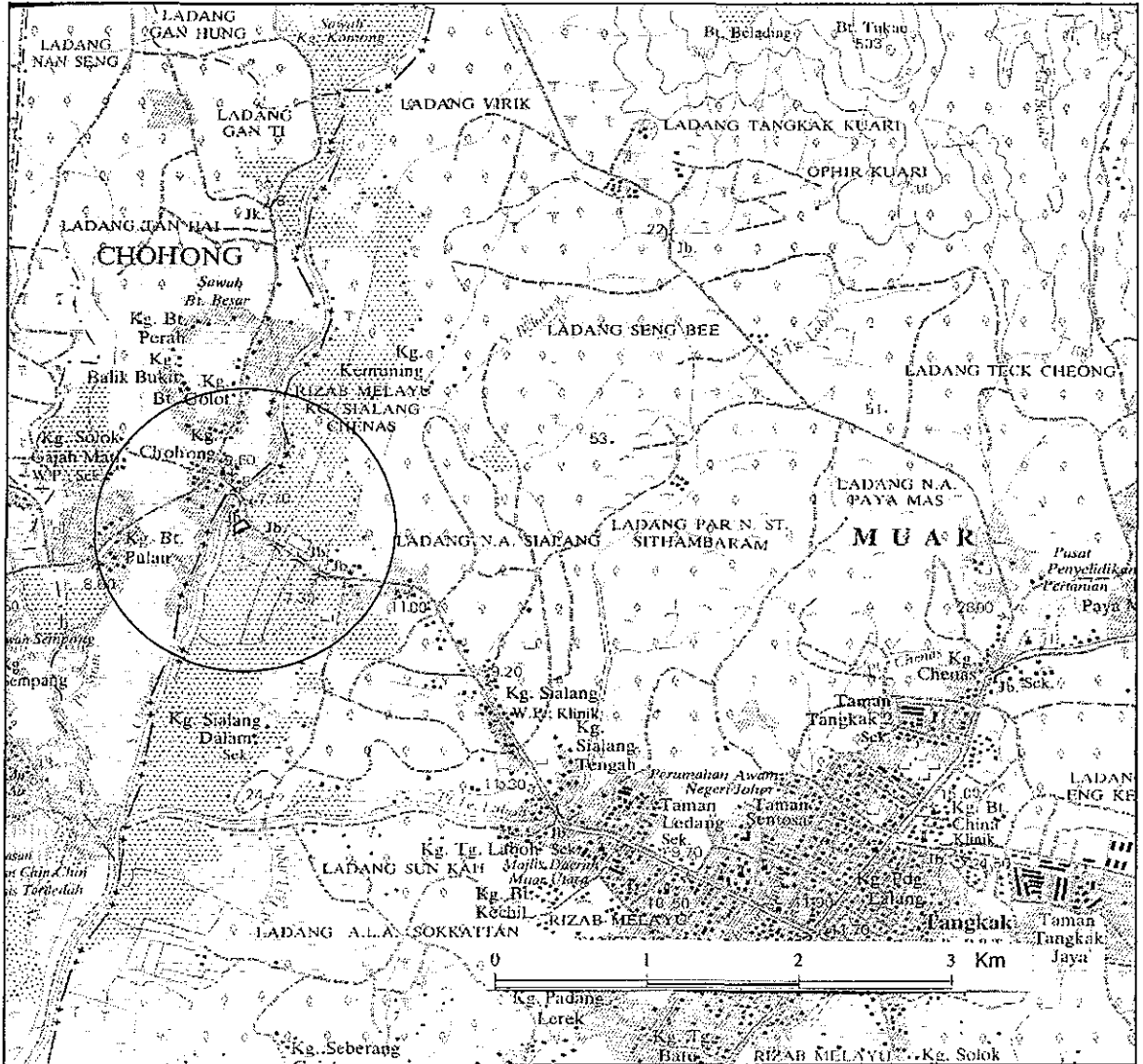
	State	Melaka	
	No.	ML-07	
Basic Information			
Name of LA	MD Jasin		
Name of Landfill	Batang Melaka*		
Location of the Landfill	Jln Batang Melaka		
Status of Landfill	closed	(Remaining Life Span : -)	
Year Start Operation	2001	Year Cease Operation	2002
Managed by	Local Authority		
Land ownership	State land (Forest Reserve)		
Gazetted	no		
Area	no record	Waste Disposed daily	40
Reasons for closure	Directive by DOE (water catchment)		
Remarks			
Environmental Impact Conditions			
Landfill Level	open dumping		
Site Condition	not known		
Waste Covered	no	(Frequency : -)	
Type of Vegetation	not known		
Landslide	not known		
Soil Subsidence	not known		
Vector and animals	not known		
Odor, gas and smoke	not known		
Leachate Quantity	not known		
Location of Intake Point	downstream		
Distance from Intake Pt	not known km)		
Drinking Water Well	no		
Geological Condition	alluvial		
No of complaints (/year)	no		
dist. from Residential	-		
Remarks			
Land Utilisation after closure			
Existing Land Utilization	forest reserve		
Surrounding area	jungle		
Ultimate Landuse	forest reserve	(Level : low)	
Incl. in Local Development. Plan?	no		
Probability of Development	low		
Distance from town centre (km)	-		
Remarks			

	State	Melaka	
	No.	ML-08	
Basic Information			
Name of LA	MD Jasin		
Name of Landfill	Kesang Pajak*		
Location of the Landfill	-		
Status of Landfill	closed	(Remaining Life Span : -)	
Year Start Operation	2002	Year Cease Operation	2002
Managed by	Local Authority		
Land ownership	Stateland		
Gazetted	no		
Area	no record	Waste Disposed daily	40
Reasons for closure	Directive by DOE (water catchment)		
Remarks			
Environmental Impact Conditions			
Landfill Level	open dumping		
Site Condition	not known		
Waste Covered	no	(Frequency : -)	
Type of Vegetation	not known		
Landslide	not known		
Soil Subsidence	not known		
Vector and animals	not known		
Odor, gas and smoke	not known		
Leachate Quantity	not known		
Location of Intake Point	downstream		
Distance from Intake Pt	not known km)		
Drinking Water Well	no		
Geological Condition	alluvial		
No of complaints (/year)	no		
dist. from Residential	-		
Remarks			
Land Utilisation after closure			
Existing Land Utilization	forest reserve		
Surrounding area	jungle		
Ultimate Landuse	forest reserve	(Level : low)	
Incl. in Local Development. Plan?	no		
Probability of Development	low		
Distance from town centre (km)	-		
Remarks			

	State	Johor	
	No.	JH-01	
Basic Information			
Name of LA	MD Tangkak		
Name of Landfill	Chohong		
Location of the Landfill	Jln Jasin - Tangkak		
Status of Landfill	closed	(Remaining Life Span : -)	
Year Start Operation	1980	Year Cease Operation	2000
Managed by	Local Authority		
Land ownership	State land		
Gazetted	no		
Area	2.5 acres	Waste Disposed daily	35
Reasons for closure	public complaint		
Remarks			
Environmental Impact Conditions			
Landfill Level	open dumping		
Site Condition	flatland		
Waste Covered	Yes	(Frequency : final surface)	
Type of Vegetation	vacant		
Landslide	medium		
Soil Subsidence	noticeable		
Vector and animals	no		
Odor, gas and smoke	no		
Leachate Quantity	no		
Location of Intake Point	downstream		
Distance from Intake Pt	20 km km)		
Drinking Water Well	no		
Geological Condition	alluvial		
No of complaints (/year)	36 (flies,smell)		
dist. from Residential	300 m(Kg. Chohong)		
Remarks			
Land Utilisation after closure			
Existing Land Utilization	some trees grown		
Surrounding area	agriculture (oil palm)		
Ultimate Landuse	recreation (Level : low)		
Incl. in Local Development Plan?	yes		
Probability of Development	high		
Distance from town centre (km)	5 km (Tangkak)		
Remarks			




Maps

		No	JH-01
Local Authority	MD Tangkak		
Name	Chohong		
Location	102°30'22"	02°17'33"	
Survey date			
Maps			



Comments

Photos

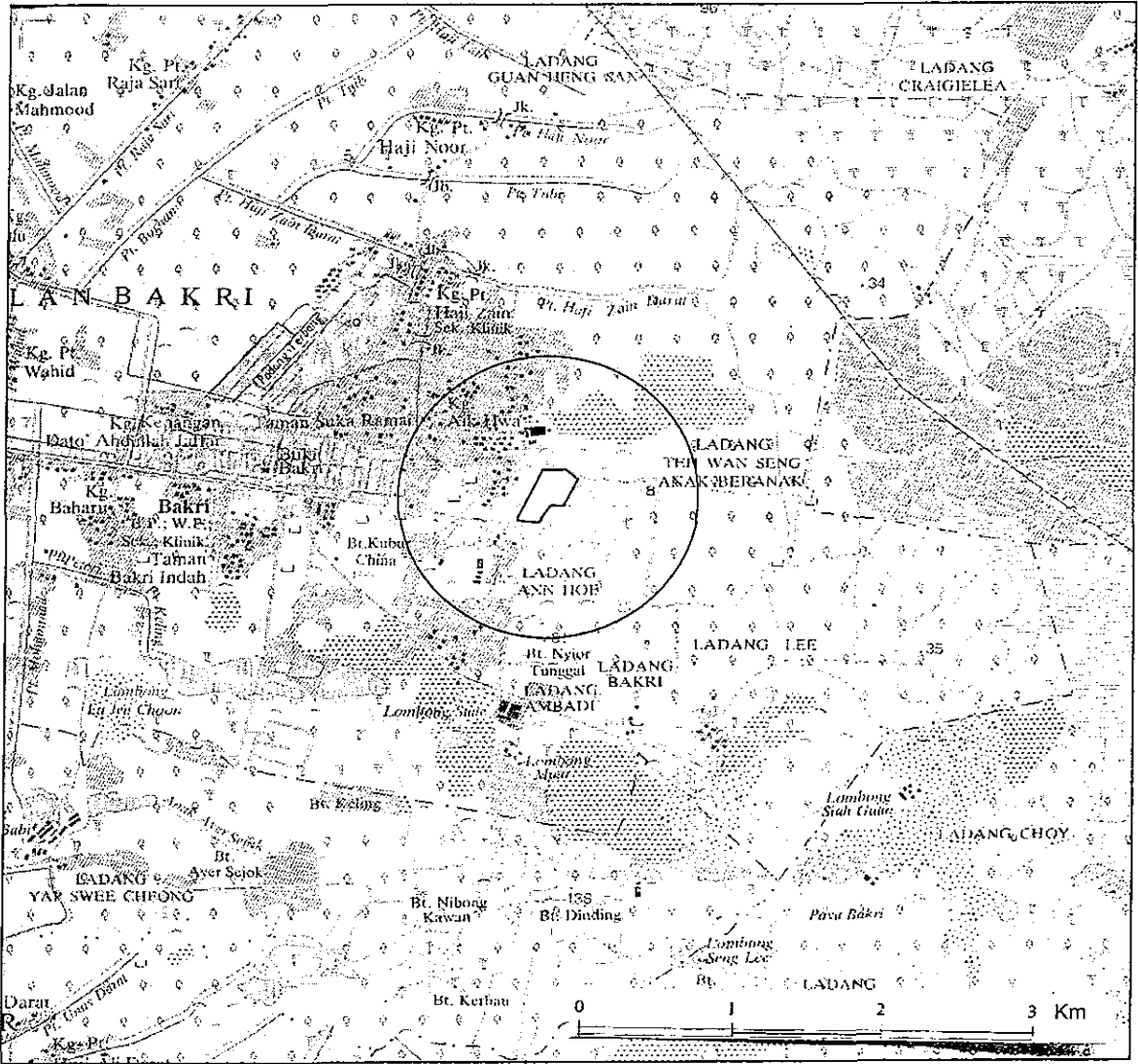
		No	JH-01
Local Authority	MD Tangkak		
Name	Chohong		
Survey date	14-Mar-03		
Comments	<p>This site has been planned to become a recreation area.</p> <p>Some recreational facilities have been provided on the nearby area.</p> <p>The final cover is approximately 300mm thick.</p> <p>Some trees have been planted on the site.</p>		
Photos	<p>View of the site from the northern end. Trees are being planted to develop the site as a recreation area.</p>  <p>View of the site from the southwestern end. The far end is higher</p>  <p>Recreation facilities on the adjoining area with Sungai Chohong along the other side.</p> 		

	State	Johor	
	No.	JH-02	
Basic Information			
Name of LA	MP Muar		
Name of Landfill	Bakri		
Location of the Landfill	Lot PTD 4007, Jln Kebun Sayor, Bukit Bakri		
Status of Landfill	operation	(Remaining Life Span : 2 years)	
Year Start Operation	1993	Year Cease Operation	-
Managed by	Local Authority		
Land ownership	State land		
Gazetted	yes		
Area	36 acres	Waste Disposed daily	300
Reasons for closure	-		
Remarks			
Environmental Impact Conditions			
Landfill Level	Level 2 and Level 3		
Site Condition	ex-quarry		
Waste Covered	Yes	(Frequency : daily)	
Type of Vegetation	vacant		
Landslide	no		
Soil Subsidence	medium		
Vector and animals	no		
Odor, gas and smoke	medium (odour)		
Leachate Quantity	medium		
Location of Intake Point	no		
Distance from Intake Pt	- km)		
Drinking Water Well	no		
Geological Condition	alluvial		
No of complaints (/year)	no		
dist. from Residential	500 m (Kg. Baru)		
Remarks			
Land Utilisation after closure			
Existing Land Utilization	vacant		
Surrounding area	industries		
Ultimate Landuse	yes	(Level : low)	
Incl. in Local Development. Plan?	yes		
Probability of Development	high		
Distance from town centre (km)	10 km (Muar)		
Remarks			

Maps






No	JH-02
----	-------

Local Authority	MP Muar	
Name	Bakri	
Location	102°40'20"	02°02'30"
Survey date		
Maps		



Comments

Photos

		No	JH-02
Local Authority	MP Muar		
Name	Bakri		
Survey date	14-Mar-03		
Comments	<p>This site was designed as a sanitary landfill, but surrounding area is operated as control tipping.</p> <p><i>Leachate collection pipe, leachate pond and gas vent pipe is installed in sanitary landfill.</i></p> <p>The area of control tipping is provided with daily cover soil.</p>		
Photos	<p>View from the access road to the control tipping area on the left. The sanitary landfill is on the right.</p>  <p>View of the sanitary landfill. A gas vent pipe has been installed.</p>  <p>View of the control tipping area. Cover soil is added daily.</p>  <div style="display: flex; justify-content: space-around;"> <div style="text-align: center;"> <p>Leachate pond</p>  </div> <div style="text-align: center;"> <p>Gas vent pipe</p>  </div> </div>		

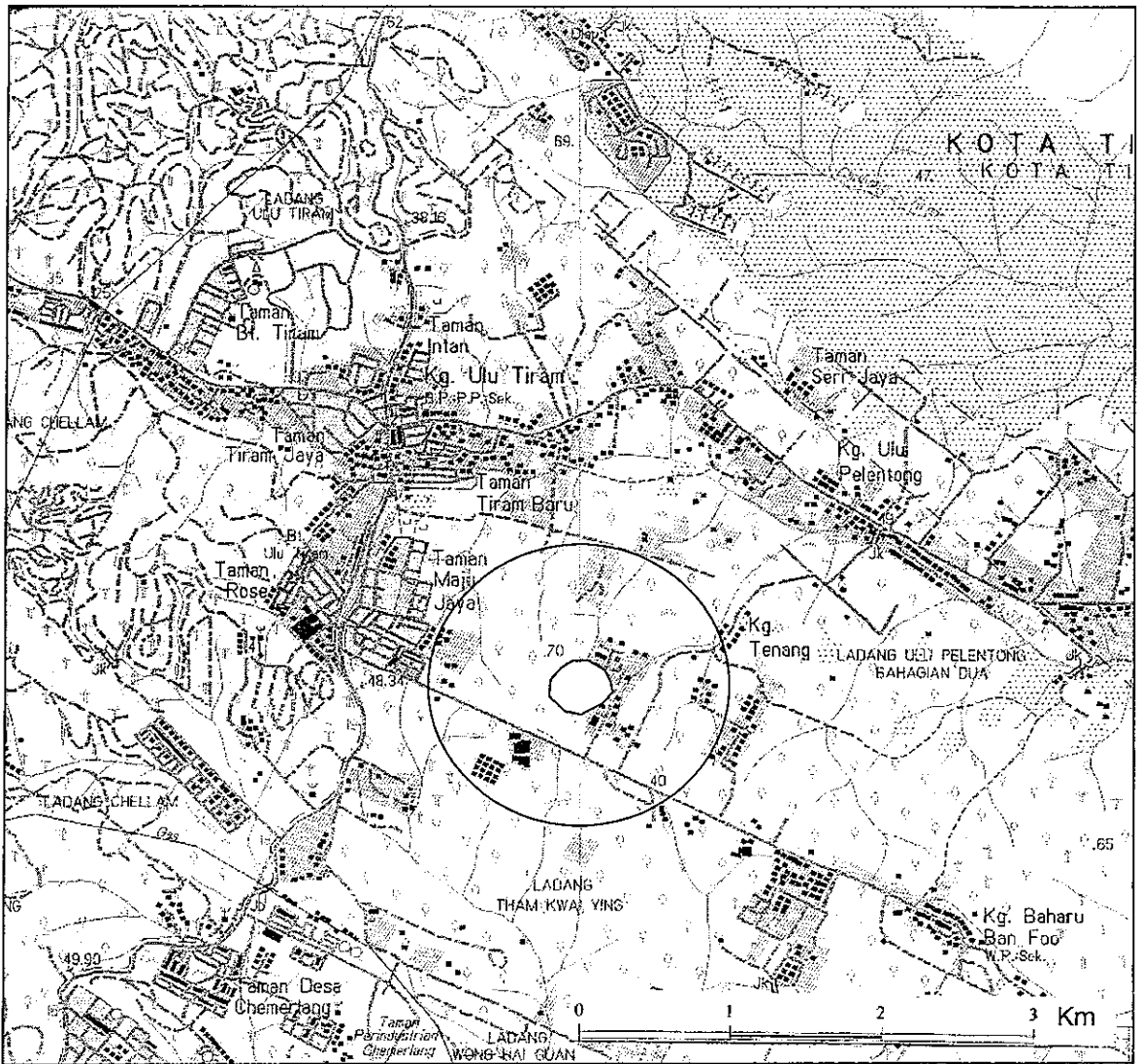
State	Johor
No.	JH-03

Basic Information			
Name of LA	MP JB Tengah		
Name of Landfill	Ulu Tiram		
Location of the Landfill	Ulu Tiram, Johor Baharu		
Status of Landfill	operation	(Remaining Life Span : 5 months)	
Year Start Operation	1997	Year Cease Operation	-
Managed by	Consortium Comp		
Land ownership	Stateland		
Gazetted	yes		
Area	43 acres	Waste Disposed daily	1200
Reasons for closure	reach the life span		
Remarks			
Environmental Impact Conditions			
Landfill Level	Level 2		
Site Condition	flatland		
Waste Covered	Yes	(Frequency : after 5 m height)	
Type of Vegetation	vacant		
Landslide	medium		
Soil Subsidence	not noticeable		
Vector and animals	dogs, flies		
Odor, gas and smoke	noticeable		
Leachate Quantity	noticeable		
Location of Intake Point	no		
Distance from Intake Pt	- km)		
Drinking Water Well	no		
Geological Condition	alluvial		
No of complaints (/year)	yes (dust, smell)		
dist. from Residential	1 km (Taman Nora)		
Remarks			
Land Utilisation after closure			
Existing Land Utilization	vacant		
Surrounding area	industries		
Ultimate Landuse	yes	(Level : low)	
Incl. in Local Development. Plan?	no		
Probability of Development	low		
Distance from town centre (km)	35 km (J.B)		
Remarks			

Maps

No	JH-03
----	-------

Local Authority	MP Johor Tengah	
Name	Ulu Tiram	
Location	103°50'00"	01°35'00"
Survey date		
Maps		



Comments

Photos

No	JH-03
----	-------

Local Authority	MP JB Tengah
Name	Ulu Tiram
Survey date	17-Mar-03
Comments	<p>The height of this site is approximatry 17m.</p> <p>Slope is very steep.</p> <p>Surface water and leachate are discharged without treatment.</p>

Photos

View of the landfill site.



Steep slopes (1:1)



View of the leachate pond with surface water run off drain on the right.



View from the entrance



Two leachate streams at the slopes are observed



Gas vents.

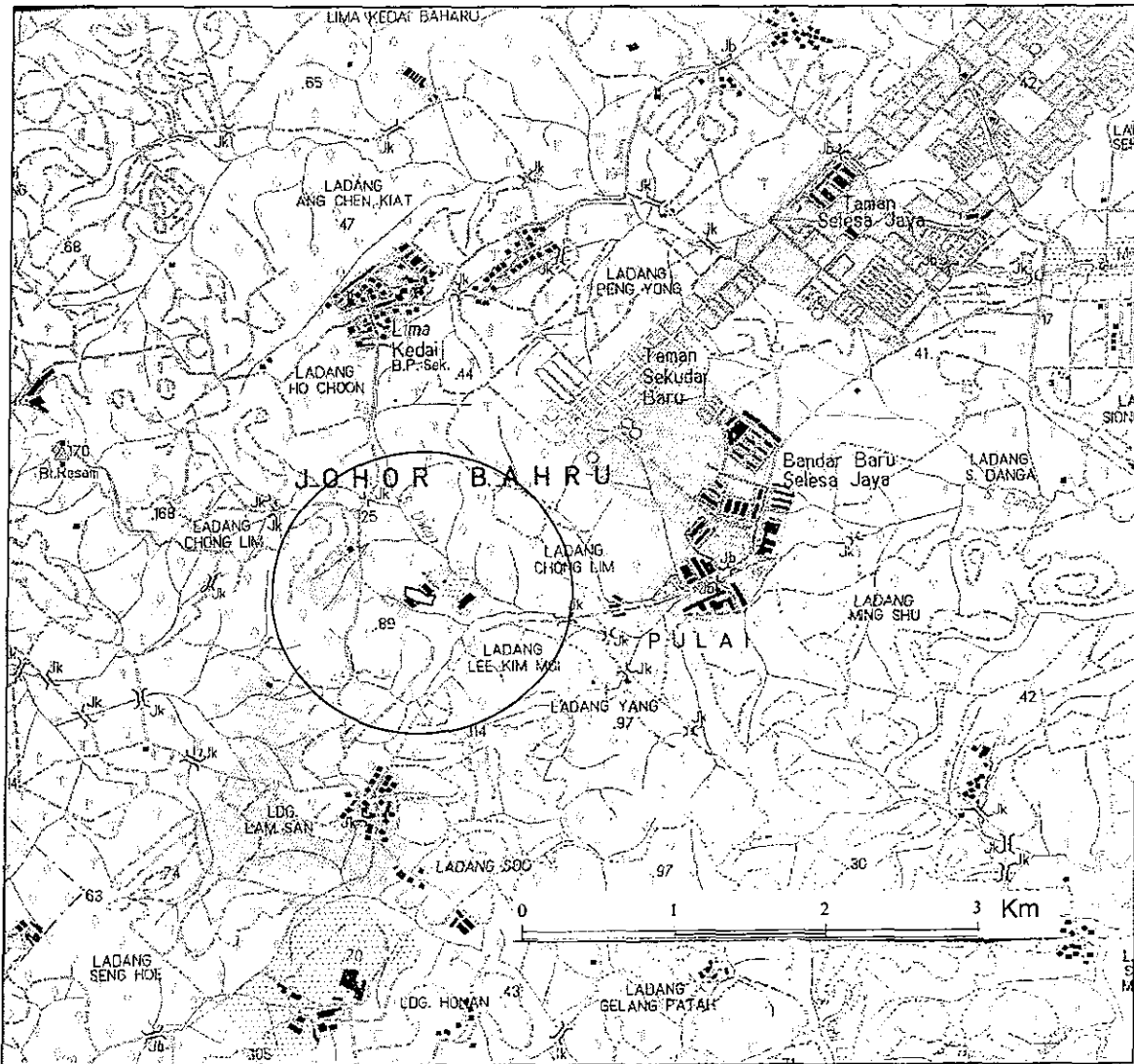


	State	Johor	
	No.	JH-04	
Basic Information			
Name of LA	MP JB Tengah		
Name of Landfill	Lima Kedai		
Location of the Landfill	Lima Kedai, Gelang Patah		
Status of Landfill	closed	(Remaining Life Span : -)	
Year Start Operation	1992	Year Cease Operation	1997
Managed by	Local Authority		
Land ownership	TNB reserve		
Gazetted	no		
Area	2.5 hec	Waste Disposed daily	100
Reasons for closure	move to a new, improved, regional landfill		
Remarks			
Environmental Impact Conditions			
Landfill Level	open dumping		
Site Condition	flatland		
Waste Covered	no	(Frequency : -)	
Type of Vegetation	thick bushes		
Landslide	no		
Soil Subsidence	not noticeable		
Vector and animals	no		
Odor, gas and smoke	no		
Leachate Quantity	no		
Location of Intake Point	no		
Distance from Intake Pt	- km)		
Drinking Water Well	no		
Geological Condition	alluvial		
No of complaints (/year)	no		
dist. from Residential	2 km		
Remarks			
Land Utilisation after closure			
Existing Land Utilization	thick bushes		
Surrounding area	agriculture		
Ultimate Landuse	TNB Reserve (Level : low)		
Incl. in Local Development Plan?	no		
Probability of Development	low		
Distance from town centre (km)	6km (Skudai)		
Remarks			

Maps

No	JH-04
----	-------

Local Authority	MP Johor Tengah	
Name	Lima Kedai	
Location	103°37'15"	01°28'57"
Survey date		
Maps		



Comments

Photos

No

JH-04

Local Authority	MP JB Tengah
Name	Lima Kedai
Survey date	17-Mar-03
Comments	<p>This site is located under the power line. Grass is planted all over the site.</p>

Photos


View from the southern end of the site. The site is beneath the power transmission lines.



View from the western end, towards the southern side.



View from the southeastern end. The landfill is approximately 2m high.



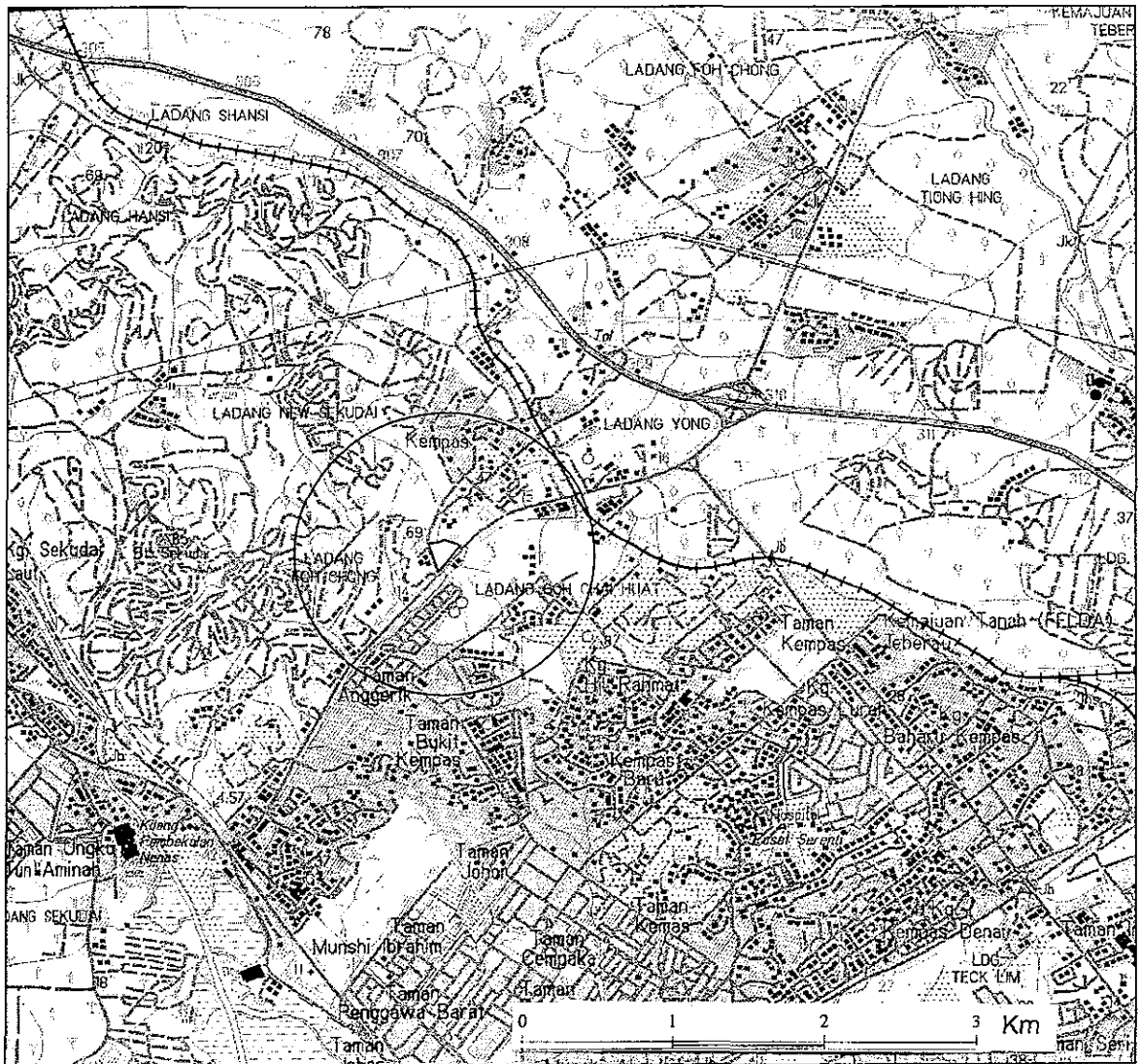
State	Johor
No.	JH-05

Basic Information			
Name of LA	MP JB Tengah		
Name of Landfill	Kempas		
Location of the Landfill	Jalan Kempas Lama, Johor Baharu		
Status of Landfill	closed	(Remaining Life Span : -)	
Year Start Operation	1988	Year Cease Operation	1997
Managed by	Local Authority		
Land ownership	Stateland		
Gazetted	no		
Area	2.25 acres	Waste Disposed daily	60
Reasons for closure	move to a new, improved, regional landfill		
Remarks			
Environmental Impact Conditions			
Landfill Level	open dumping		
Site Condition	flatland		
Waste Covered	no	(Frequency : final surface only)	
Type of Vegetation	vacant		
Landslide	no		
Soil Subsidence	not noticeable		
Vector and animals	no		
Odor, gas and smoke	no		
Leachate Quantity	no		
Location of Intake Point	no		
Distance from Intake Pt	- km)		
Drinking Water Well	no		
Geological Condition	alluvial		
No of complaints (/year)	12		
dist. from Residential	1 km (Taman Enggerik)		
Remarks			
Land Utilisation after closure			
Existing Land Utilization	vacant		
Surrounding area	industries		
Ultimate Landuse	industries (Level : medium)		
Incl. in Local Development. Plan?	no		
Probability of Development	high		
Distance from town centre (km)	8km (Skudai)		
Remarks			

Maps




No	JH-05
----	-------

Local Authority	MP Johor Tengah	
Name	Kempas	
Location	103°41'43"	01°32'29"
Survey date		
Maps		



Comments

Photos

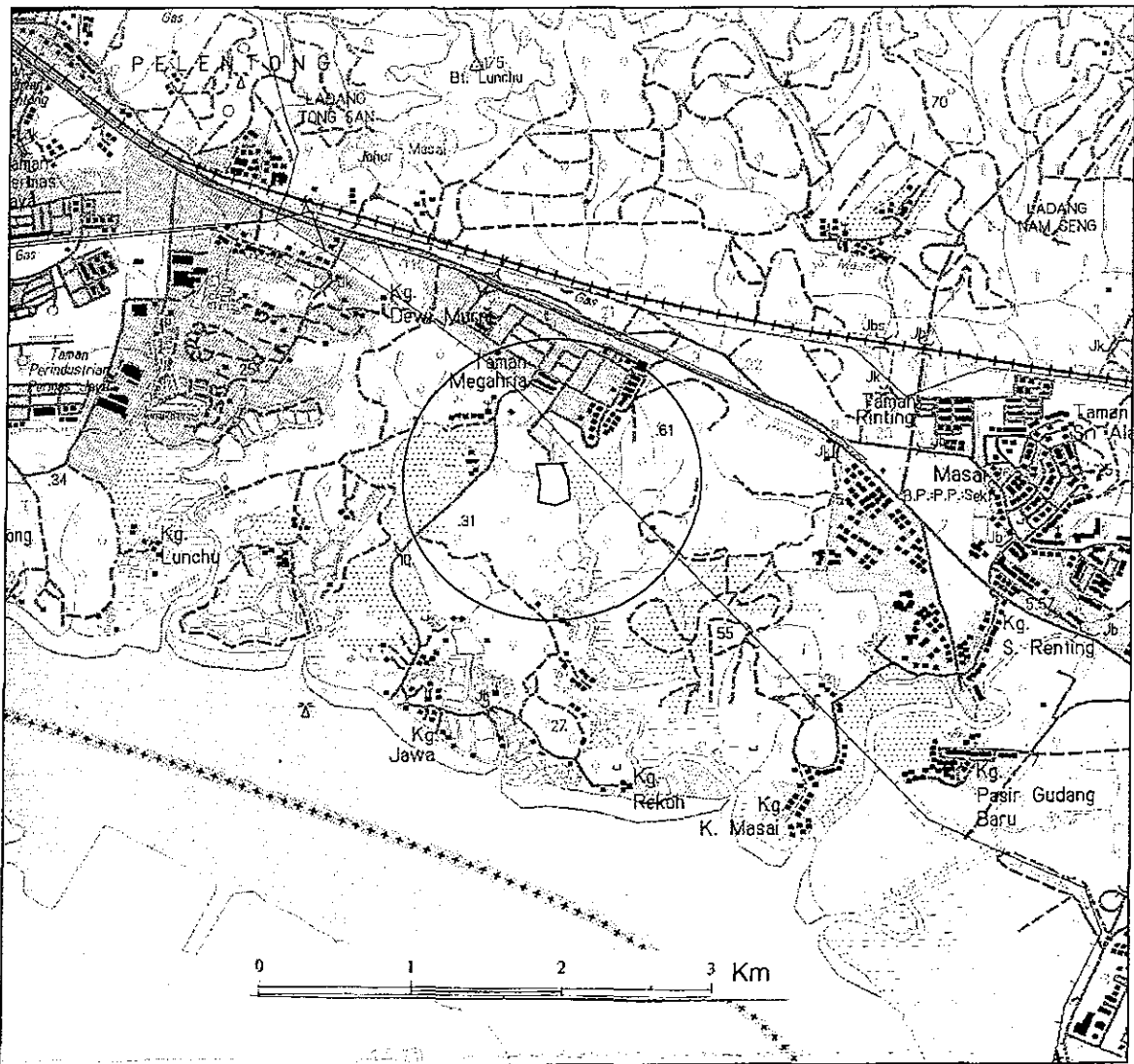
		No	JH-05
Local Authority	MP JB Tengah		
Name	Kempas		
Survey date	17-Mar-03		
Comments	<p>This site is located on an industrial area. Final cover have been provided, and the site is now use as a car rental yard.</p>		
Photos	<p>View from the eastern corner of the site with the road on the left. Factories are situated at the back.</p>  <p>View towards the northeast from the centre of the site with the road on the right. A workshop at the back.</p>  <p>View from the northern corner. A final cover has been provided.</p> 		

	State	Johor	
	No.	JH-06	
Basic Information			
Name of LA	MP JB Tengah		
Name of Landfill	Taman Mega Ria		
Location of the Landfill	Jln Cenderai, Tmn Mega Ria, Masai		
Status of Landfill	closed	(Remaining Life Span : -)	
Year Start Operation	1988	Year Cease Operation	1997
Managed by	Local Authority		
Land ownership	private ownership		
Gazetted	no		
Area	16 acres	Waste Disposed daily	300
Reasons for closure	move to a new, improved, regional landfill		
Remarks			
Environmental Impact Conditions			
Landfill Level	open dumping		
Site Condition	swampy		
Waste Covered	no	(Frequency : final surface only)	
Type of Vegetation	thick bushes		
Landslide	no		
Soil Subsidence	not noticeable		
Vector and animals	no		
Odor, gas and smoke	no		
Leachate Quantity	yes		
Location of Intake Point	no		
Distance from Intake Pt	- km)		
Drinking Water Well	no		
Geological Condition	alluvial		
No of complaints (/year)	12 (smell, flies)		
dist. from Residential	300 m(Tmn Mega Ria)		
Remarks			
Land Utilisation after closure			
Existing Land Utilization	thick bushes		
Surrounding area	housing		
Ultimate Landuse	not known (Level : -)		
Incl. in Local Development. Plan?	no		
Probability of Development	high		
Distance from town centre (km)	20 km (J. B)		
Remarks			

Maps





No	JH-06
----	-------

Local Authority	MP Johor Tengah	
Name	Taman Mega Ria	
Location	103°51'22"	01°29'33"
Survey date		
Maps		



Comments

Photos

	No	JH-06
Local Authority	MP JB Tengah	
Name	Taman Mega Ria	
Survey date	17-Mar-03	
Comments	<p>The site is covered by many trees.</p> <p>Effluent from the nearby sewage pond flows through the landfill site.</p> <p>The boundary of the site is not clear.</p>	
Photos	<p>View from the north. The surrounding area is rich in forestry and plants.</p>  <p>View of the stream from the sewage treatment pond at the site</p>  <p>Nearby sewage treatment pond and residential properties</p>  <p>View of the sewage pond box culver</p> 	

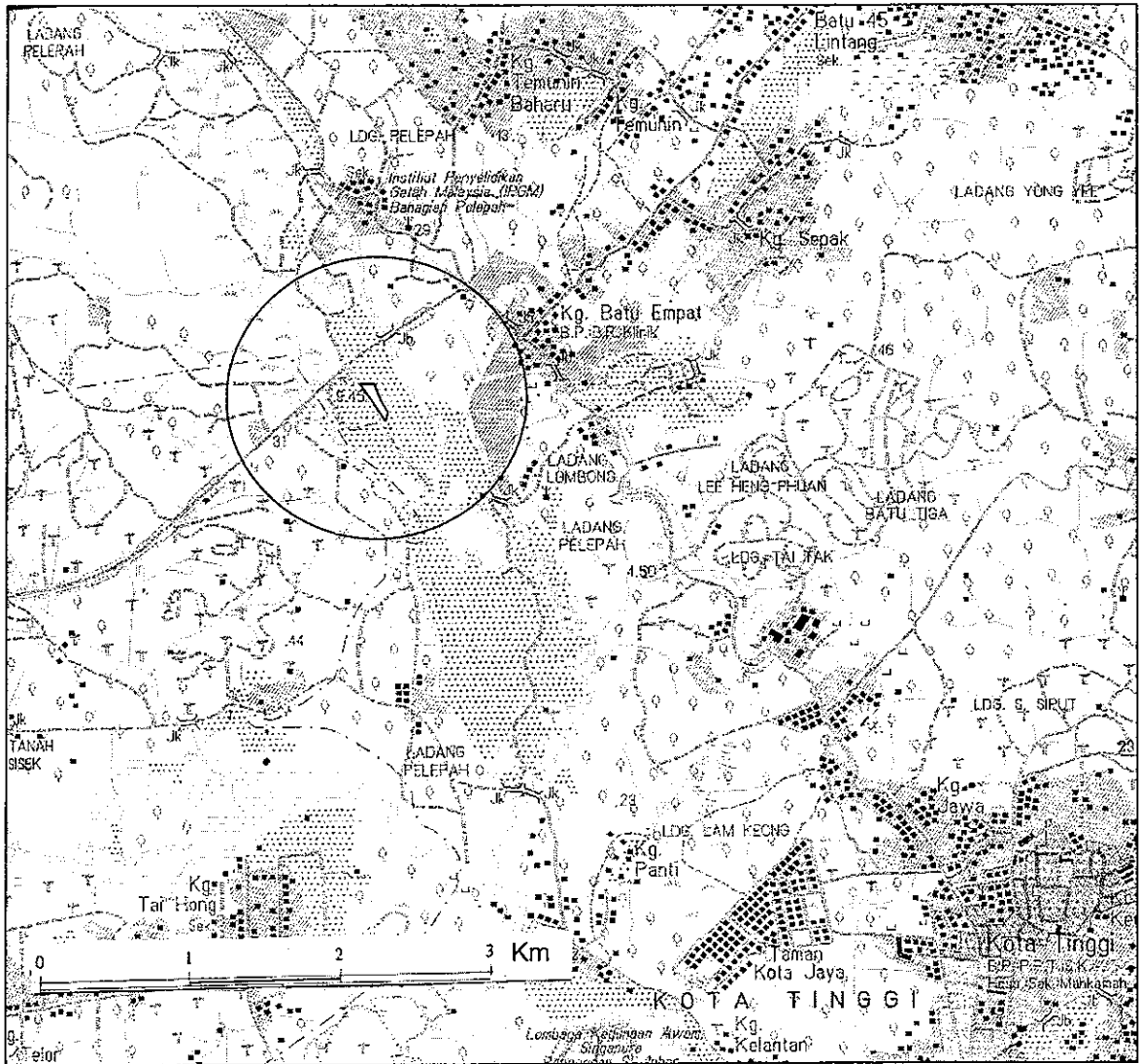
State	Johor
No.	JH-07

Basic Information			
Name of LA	MD Kota Tinggi		
Name of Landfill	Batu Empat		
Location of the Landfill	Batu 4, Jalan Kluang		
Status of Landfill	operation	(Remaining Life Span : 1 years)	
Year Start Operation	1988	Year Cease Operation	-
Managed by	Contractor		
Land ownership	State land		
Gazetted	yes		
Area	4 ha	Waste Disposed daily	24
Reasons for closure	situated in the water catchment area		
Remarks			
Environmental Impact Conditions			
Landfill Level	open dumping		
Site Condition	swampy		
Waste Covered	no	(Frequency : -)	
Type of Vegetation	vacant		
Landslide	no		
Soil Subsidence	not noticeable		
Vector and animals	flies, birds		
Odor, gas and smoke	noticeable		
Leachate Quantity	medium		
Location of Intake Point	downstream		
Distance from Intake Pt	35 km (Linggui) km		
Drinking Water Well	no		
Geological Condition	alluvial		
No of complaints (/year)	yes (smell, flies)		
dist. from Residential	500 m (Batu Empat town)		
Remarks			
Land Utilisation after closure			
Existing Land Utilization	vacant		
Surrounding area	jungle		
Ultimate Landuse	not known (Level : -)		
Incl. in Local Development. Plan?	no		
Probability of Development	low		
Distance from town centre (km)	6 km (K. Tinggi)		
Remarks			

Maps

No	JH-07
----	-------

Local Authority	MD Kota Tinggi	
Name	Batu Empat	
Location	103°51'56"	01°46'20"
Survey date		
Maps		



Comments

Photos

No	JH-07
----	-------

Local Authority	MD Kota Tinggi
Name	Batu Empat
Survey date	18-Mar-03
Comments	<p>This site is located on the swampy area beside the river (S.Pelepah).</p> <p>The shape of the site is narrow from north to south.</p> <p>The width is approximately 50m, the length is approximately 250m.</p> <p>At present, the south side of the site is very soft and not suitable for heavy machinery use)</p>

Photos	
--------	--

View from the northern end of the site with Sungai Pelepah at the back of the wooded area on the left



View from the southern end with a small pond on the right



Leachate stream flowing to the river



View of Sungai Pelepah



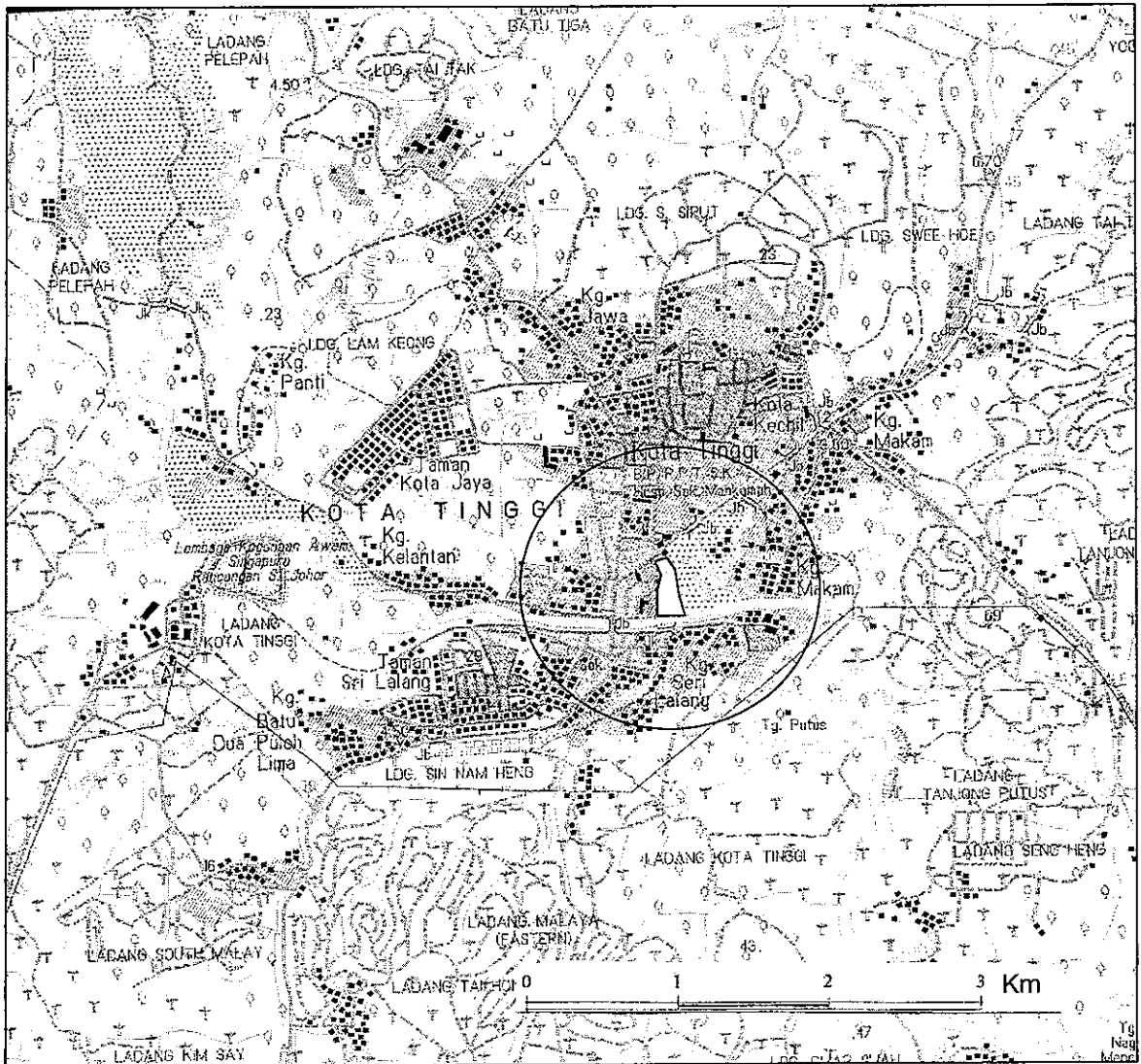
	State	Johor	
	No.	JH-08	
Basic Information			
Name of LA	MD Kota Tinggi		
Name of Landfill	Sungai Rengit*		
Location of the Landfill	Jalan Telok Rumbia, Rengit		
Status of Landfill	operation	(Remaining Life Span : 5 years)	
Year Start Operation	1998	Year Cease Operation	-
Managed by	Contractor		
Land ownership	private ownership		
Gazetted	no		
Area	-	Waste Disposed daily	5
Reasons for closure	reach the life span		
Remarks			
Environmental Impact Conditions			
Landfill Level	open dumping		
Site Condition	swampy		
Waste Covered	no	(Frequency : -)	
Type of Vegetation	vacant		
Landslide	no		
Soil Subsidence	not noticeable		
Vector and animals	flies, birds		
Odor, gas and smoke	noticeable		
Leachate Quantity	no		
Location of Intake Point	no		
Distance from Intake Pt	- km)		
Drinking Water Well	no		
Geological Condition	alluvial		
No of complaints (/year)	no		
dist. from Residential	>500 m (Sg. Rengit town)		
Remarks			
Land Utilisation after closure			
Existing Land Utilization	vacant		
Surrounding area	vacant		
Ultimate Landuse	not known (Level : -)		
Incl. in Local Development. Plan?	no		
Probability of Development	low		
Distance from town centre (km)	7km (Sg. Rengit)		
Remarks			

	State	Johor	
	No.	JH-09	
Basic Information			
Name of LA	MD Kota Tinggi		
Name of Landfill	Bandar Kota Tinggi		
Location of the Landfill	Jalan Niaga Utama, Kota Tinggi		
Status of Landfill	closed	(Remaining Life Span : -)	
Year Start Operation	-	Year Cease Operation	1988
Managed by	Local Authority		
Land ownership	Stateland		
Gazetted	no		
Area	4 acres	Waste Disposed daily	not known
Reasons for closure	surrounding development		
Remarks			
Environmental Impact Conditions			
Landfill Level	open dumping		
Site Condition	swampy		
Waste Covered	no	(Frequency : -)	
Type of Vegetation	bus station		
Landslide	no		
Soil Subsidence	road repair		
Vector and animals	no		
Odor, gas and smoke	no		
Leachate Quantity	no		
Location of Intake Point	downstream		
Distance from Intake Pt	30 km (Linggui) km)		
Drinking Water Well	no		
Geological Condition	alluvial		
No of complaints (/year)	no		
dist. from Residential	<500 m (town center)		
Remarks			
Land Utilisation after closure			
Existing Land Utilization	bus/taxi station		
Surrounding area	commercial		
Ultimate Landuse	bus/taxi stand (Level : medium)		
Incl. in Local Development. Plan?	yes		
Probability of Development	high		
Distance from town centre (km)	<500 m		
Remarks			

Maps

No	JH-09
----	-------

Local Authority	MD Kota Tinggi	
Name	Bandar Kota Tinggi	
Location	103°54'17"	01°43'38"
Survey date		
Maps		



Comments


Photos

No	JH-09
----	-------


Local Authority	MD Kota Tinggi
Name	Bandar Kota Tinggi
Survey date	18-Mar-03
Comments	<p>This site is located on a swampy area besides the river (S.Johor). The site has been closed and is used as a bus terminal, with factories & shops.</p>

Photos


View of part of the site, used for commercial development and car parking.



View of site which is being prepared from redevelopment.



View of shophouses and commercial area.





		State	Johor
		No.	JH-10
Basic Information			
Name of LA	MD Mersing		
Name of Landfill	Jemaluang		
Location of the Landfill	Kampong Baru, Jemaluang		
Status of Landfill	operation	(Remaining Life Span : >10 years)	
Year Start Operation	>10 years	Year Cease Operation	-
Managed by	Local Authority		
Land ownership	Stateland		
Gazetted	yes		
Area	10 acres	Waste Disposed daily	10
Reasons for closure	-		
Remarks			
Environmental Impact Conditions			
Landfill Level	open dumping		
Site Condition	ravine/valley		
Waste Covered	no	(Frequency : -)	
Type of Vegetation	vacant		
Landslide	no		
Soil Subsidence	no		
Vector and animals	medium (flies)		
Odor, gas and smoke	no(burnt waste)		
Leachate Quantity	no		
Location of Intake Point	no		
Distance from Intake Pt	- km)		
Drinking Water Well	no		
Geological Condition	alluvial		
No of complaints (/year)	no		
dist. from Residential	1 km (Kg Baru)		
Remarks			
Land Utilisation after closure			
Existing Land Utilization	vacant		
Surrounding area	forest		
Ultimate Landuse	no	(Level : -)	
Incl. in Local Development. Plan?	no		
Probability of Development	low		
Distance from town centre (km)	1.5 (Jemaluang)		
Remarks			

Maps

		No	JH-10
Local Authority	MD Mersing		
Name	Jemaluang		
Location	103°51'08"	02°16'44"	
Survey date			
Maps			
Comments			

Photos

		No	JH-10
Local Authority	MD Mersing		
Name	Jemaluang		
Survey date	19-Mar-03		
Comments			

Photos
<p>View of the entire site but only the top, front area, is in operations.</p> 
<p>Side view of the operating area with waste thrown down into the valley from the road.</p> 

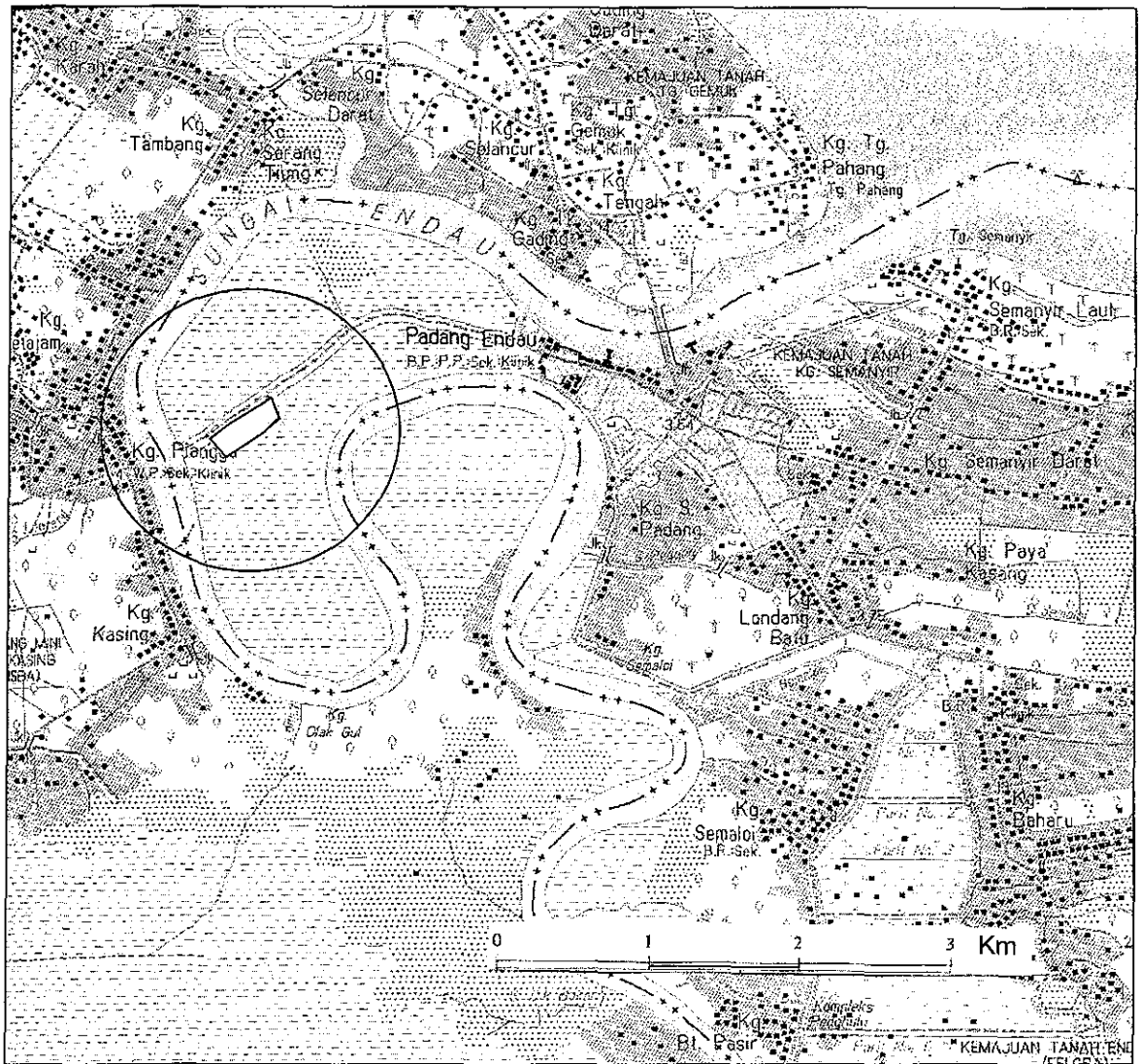
State	Johor
No.	JH-11

Basic Information			
Name of LA	MD Mersing		
Name of Landfill	Endau		
Location of the Landfill	Tanjung Merit, Endau		
Status of Landfill	operation	(Remaining Life Span : >10 years)	
Year Start Operation	>10 years	Year Cease Operation	-
Managed by	Local Authority		
Land ownership	Stateland		
Gazetted	yes		
Area	12 acres	Waste Disposed daily	22
Reasons for closure	-		
Remarks			
Environmental Impact Conditions			
Landfill Level	open dumping		
Site Condition	swampy		
Waste Covered	no	(Frequency : -)	
Type of Vegetation	vacant		
Landslide	no		
Soil Subsidence	no		
Vector and animals	medium (flies)		
Odor, gas and smoke	no(burnt waste)		
Leachate Quantity	no		
Location of Intake Point	no		
Distance from Intake Pt	- km)		
Drinking Water Well	no		
Geological Condition	alluvial		
No of complaints (/year)	no		
dist. from Residential	4 km (Endau)		
Remarks			
Land Utilisation after closure			
Existing Land Utilization	vacant		
Surrounding area	swamp		
Ultimate Landuse	no	(Level : -)	
Incl. in Local Development. Plan?	no		
Probability of Development	low		
Distance from town centre (km)	4 km (Endau)		
Remarks			

Maps

No	JH-11
----	-------

Local Authority	MD Mersing	
Name	Endau	
Location	103°35'56"	02°39'10"
Survey date		
Maps		



Comments

Photos

No	JH-11
----	-------

Local Authority	MD Mersing
Name	Endau
Survey date	19-Mar-03
Comments	

Photos

View of the site on the left side of the road. Waste are being burnt at the surrounding area.



View from the southeast. Smoke can be seen everywhere.



View from the southwest of the operating area.

