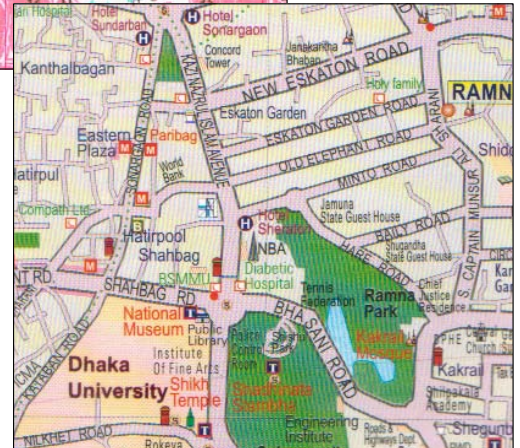


**JAPAN INTERNATIONAL COOPERATION AGENCY (JICA)  
SURVEY OF BANGLADESH (SOB)**

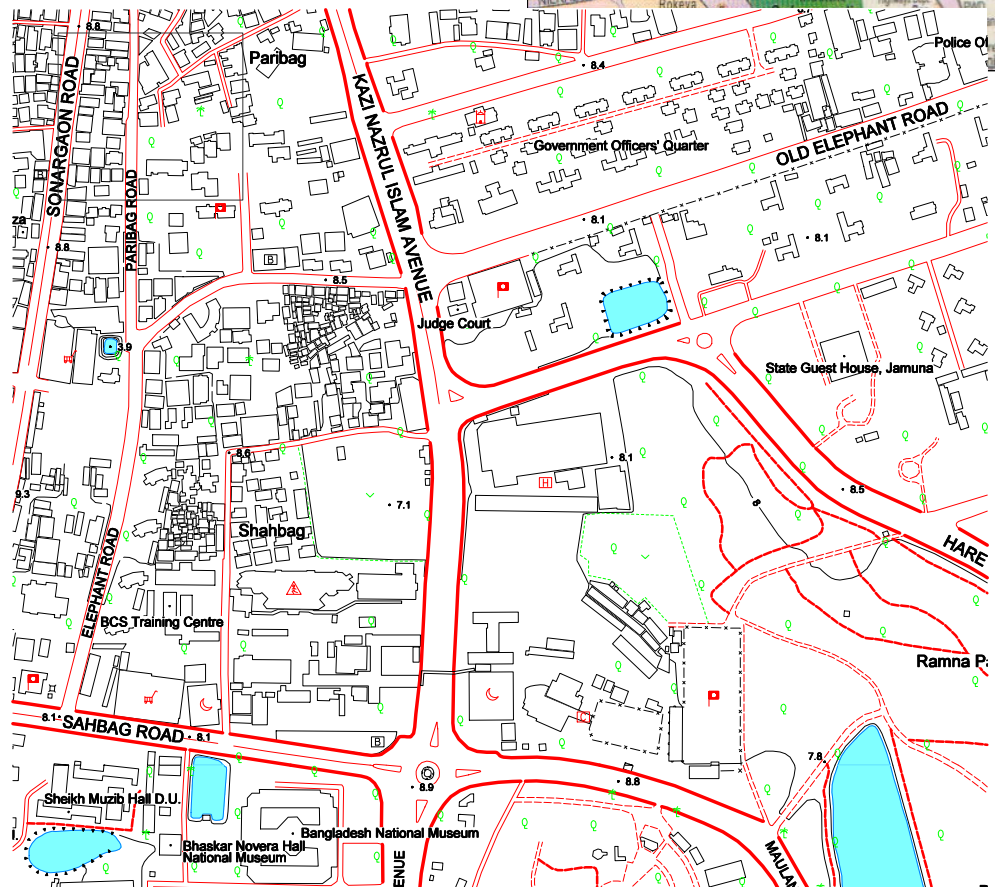
**Final Report**

**THE STUDY  
ON  
URBAN INFORMATION MANAGEMENT  
FOR  
GREATER DHAKA CITY  
IN  
THE PEOPLE'S REPUBLIC  
OF  
BANGLADESH**



**Supporting Report**

**August 2004**



**Asia Air Survey Co., Ltd.  
Aero Asahi Corporation**



## **CONTENTS**

1. Manual for Digital Topographic Mapping
2. The Term of Work for Preparation of GIS Basic Data
3. Geographic Feature Catalogue
4. Data Structure of GIS Basic Data
4. Field Identification Data (Public facility)
6. Field Identification Data (Administrative name)



# **Manual for Digital Topographic Mapping**



# **1 PREPARATION WORK**

## **1.1 Data Structure of Topographic Data File**

Topographic data file consists of the following four (4) data types.

### **1. Line data**

Line data is the continuous data from the starting point to the ending point.

### **2. Area data**

Area data is the data to be obtained as an enclosed feature such as building and the continuous data from the starting point to the ending point. However, the coordinates of the starting point and the ending point shall be same.

### **3. Point data**

Point data is the data to be obtained by one (1) point such as symbol of building, vegetation and so on.

### **4. Text data**

Text data is the data to be shown by character on the topographic map.

Furthermore, above-mentioned data consists of following four (4) attribute data.

1. Layer (level)
2. Color
3. Line weight
4. Line style

Layer (level) is the material such as transparent films and, in general, several numbers of layers (levels) will be created according to the planimetric features. Digital topographic maps will be created by compiling these layers as one (1) sheet.

Following is the image of layer structures.

### Image of layer structures

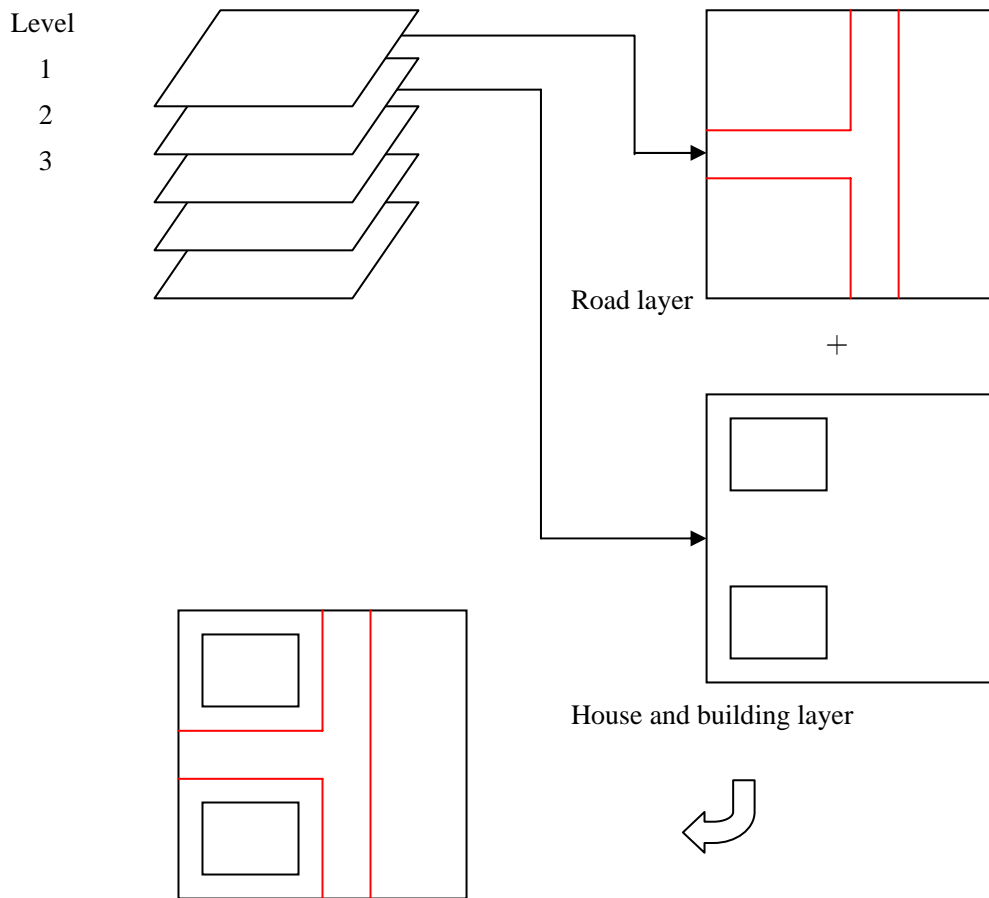


Figure 1.1.1 “Image of layer structure”

Accordingly, it is necessary to define the type and attribute of data to be obtained prior to the topographic data file creation. In General, the list of type and attribute data defined for digital topographic mapping is called as Map Feature Code (MFC).

## 1.2 Map Feature Code

As already mentioned in Clause 1.1 “Data Structure of Topographic Data File”, it is necessary to prepare Map Feature Code (MFC) prior to actual digital data acquisition to classify the data to be obtained.

On MFC, it is necessary to define data type, layer, color, type of line, and width of line at each item to be obtained. The Digital data shall be obtained according to the MFC.



MFC used for “The Study on Urban Information Management for Greater Dhaka City in the People’s Republic of Bangladesh” is shown in Appendix-1.

### **1.2.1 Point to notice of MFC**

#### **1) Level**

There is level which can be defined in Microstation only to 1 - 63 and it can not define all items by the different level.

Therefore, the item that the classification is the same must be defined as the same level.

Also, it is necessary to lay down the level to do and to use temporarily as it makes level 63 for work and it uses, and so on, too.

#### **2) Color**

Color number can be used in 0 – 255. Therefore, all items are different color number and it is desirable to define for them.

The color of printing map is defined by this color number.

#### **3) Line style**

It should classify in the line which isn't symbolized is 0, non-print line is 1, symbolized line is 2.

#### **4) Line weight**

The line width of printing map is fixed by this line weight.

In this study, the relation of the line width of printing map and line weight is as follows.

Line weight	Line width of printing map
0	0.1mm
1	0.2mm
2	0.3mm
3	0.4mm
•	•
•	•
•	•

### **1.3 Map Symbols**

Map symbol is the defined figure to show the object on topographic map.

Prior commencement of actual work, it is necessary to define the map symbols. In general, existing map symbols will be used as much as possible if available. In the Study, map symbols were defined based on Dhaka Guide Map (map scale is 1:20,000).

In case the scale of topographic map to be created and the reference topographic map for map symbols is same, it is possible to use the symbols of the existing topographic maps without any adjustment of size.

However, in case the scale is different between the topographic map to be created and the reference map, it is necessary to adjust the size of map symbols to fit the image of topographic map to be created.

In the Study, the size of map symbol for 1:5,000 scale digital topographic map was defined little larger than Dhaka Guide Map (1:20,000 scale) due to the reason of the difference of map scale.

In case the existing topographic map is not available to define the map symbols, it is necessary to create new map symbols for topographic maps. In this case, the new map symbols have to easily imagine the planimetric features.

The map symbols defined for the Study is shown in Figure 1.3.1 “Map Symbols Defined for the Study” and Appendix-2 “Map Style and Map Symbols for 1:5,000 Scale Digital Topographic Mapping (Version 2.0), June 2003”.



## 2 DIGITAL MAPPING

### 2.1 Digital Data Acquisition

The order of digital data acquisition is not decided. However, in general, the digital data will be obtained by the under-mentioned orders.

1. Road, bridge and railway
2. House and building
3. Fence, wall and so on
4. River, small river, lake and pond
5. Vegetation and hachure, etc.
6. Spot elevation
7. Contour line

#### 2.1.1 Road, bridge and railway

##### 1) National road, local main road

It is recommended that the line of wide width road will be obtained one side by one side (not to use the parallel line).

In case the line of road is obtained by parallel line by the judgment as same width on the photo image of digital plotter, the line of road and digital image may have discrepancy in some other location.

##### 2) Paved and un-metalled road (width>2.0m)

The paved road and un-metalled road will be judged by photo interpretation. In case the photo interpretation is difficult, the road within the city area will be judged as a paved road and the road in countryside will be as an un-metalled road.

The Narrow two lines road is recommended to be obtained by parallel line. The road means the lines between the road shoulders of both sides.

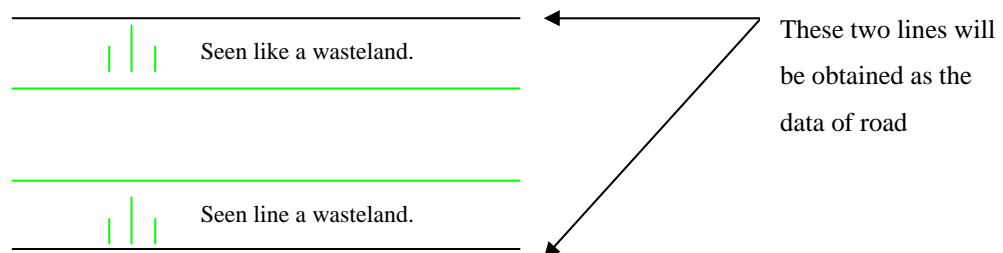


Figure 2.1.1 "Road"

Photo interpretation of un-metalled road that traffic vehicles are always running is easy due to the image of road is little white comparing less vehicles running unpaved road on the photo image.

The road line will be obtained on the outside of wasteland running parallel with road. Photo interpretation of this wasteland is difficult and easily to miss-understand that the shape of wheel ruts is the edge of road and the both outside of wheel ruts are wasteland.

### 3) Road inside compound

The road inside compound is the road with more than 2 m width and within the area surrounded by the fence and/or walls such as park, public facility and so on. In case it is difficult to judge, the road will be obtained as a normal road.

### 4) Under-construction road

Under-construction road is the road presently construction is undergoing. The characteristic of under-construction road on the photon image is that the edge of road is ambiguous.

The edge of under-construction road is not clear and the widths of under construction road become wide and narrow location by location. Therefore, the lines of under-construction road will be obtained by same width at the average width observed by zooming up of photo image of digital plotter.

### 5) Footpath

The footpath with 50 m length (1 cm on 1:5,000 topographic map) will not be obtained. However, the footpath connecting between double line roads and footpath to village from the double line road has to be obtained even though the length of footpath is short.

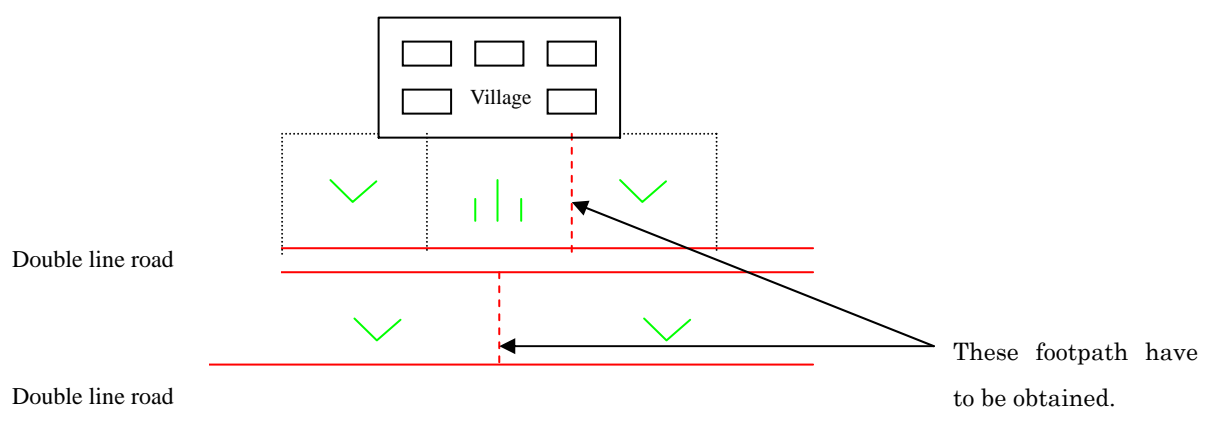


Figure 2.1.2 “Footpath”

### **6) Road under trees or tall buildings**

In the area of village covered by trees and city area with tall buildings, the road lines have to be obtained considering the connection of road alignment of adjacent area.

The road width will be decided at the point clearly observed on the photo image of digital plotter.

The change of road width less than 1 m (0.2 mm on 1:5,000 scale topographic mapping) may not be considered.

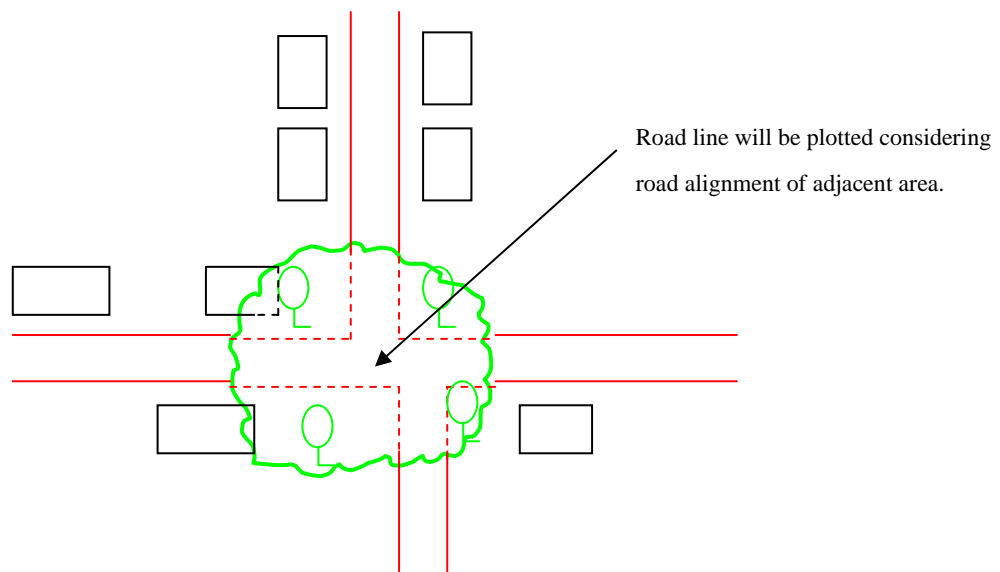


Figure 2.1.3 "Road under trees"

In case the city area with tall buildings, it is recommended not to use the edge of photo models at the time of digital data acquisition. Because, the road shape at the edge of photo models will not be seen due to the tall buildings in the city area.

If necessary, adjacent models will be used for data acquisition. Furthermore, road width has to be measured at the location clearly measured on the photo image of digital plotter.

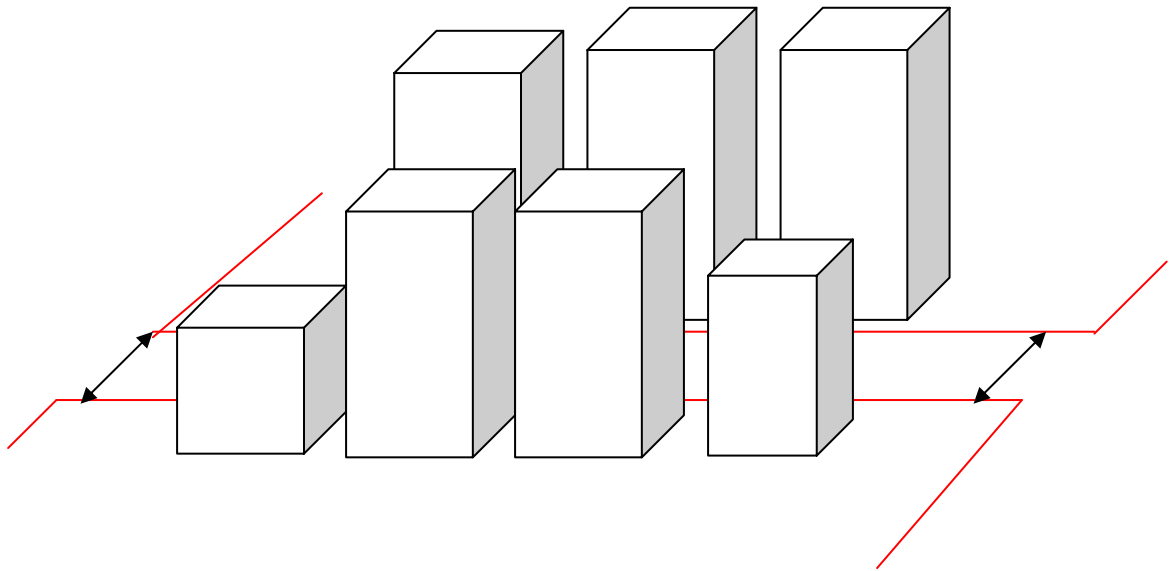


Figure 2.1.4 “Road behind tall buildings”

#### 7) Intersection of different types roads

The intersection of different types roads will be obtained by non-print line. The end of road will be closed by non-print line.

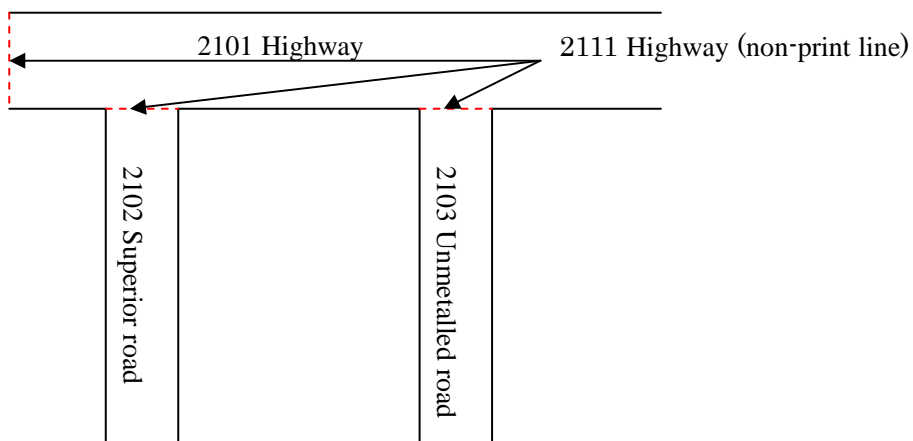


Figure 2.1.5 “Intersection of different types roads

Sidewalk, roadside tree and green belt are not defined in the Study. Therefore, the information of sidewalk, roadside tree and green belt of the main road will not be obtained and only edge of road will be obtained as road information in the Study.

### 8) Bridge

The order of digital data acquisition of bridge will be as follows.

- 1) The road data except bridge area will be obtained.
- 2) Bridge data will be obtained by parallel line.
- 3) Then, the road data of both side of bridge will be connected.

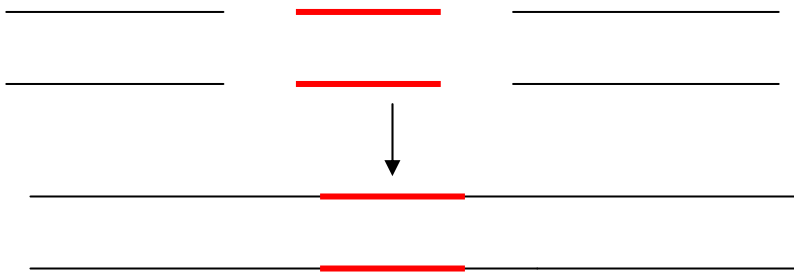


Figure 2.1.6 “Bridge”

### 9) Railway

Railway data will be obtained by single line at the center of railway’s track. The boundary between railway area and other area will be obtained by vegetation boundary.

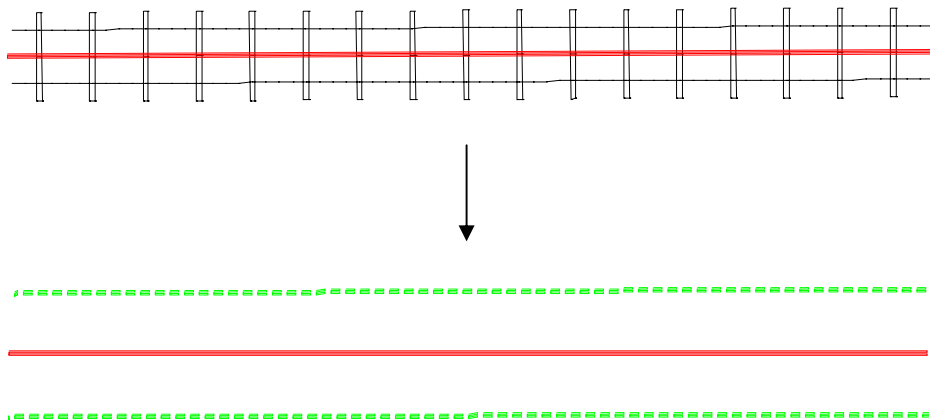


Figure 2.1.7 “Railway”

It is difficult to classify the category of railway (meter gauge, broad gauge and mixed gauge) by photo interpretation. Therefore, classification of railway will be checked by the existing data or field



identification.

### 2.1.2 House and building

Special attention has to be paid to the house under the trees or behind the tall building. If the edge of house under the tree or tall building is found, it is necessary to draw the house by the operator's Judgment.

The house under the tree or behind the tall building may not be taken by the unskilled operator. Especially, at the edge of photo model, the house behind the tall building may often not be taken by the operator.

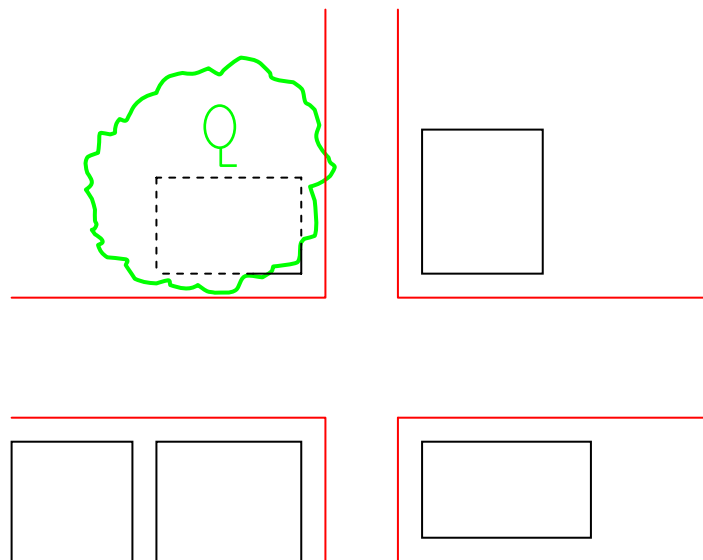


Figure 2.1.8 “House and building”

In case the build up area, especially crowded small houses area, considering the drawing limit on 1:5,000 scale topographic map, the shape of house may be obtained by assembling several houses as one house or building as shown in Figure 2.1.9:

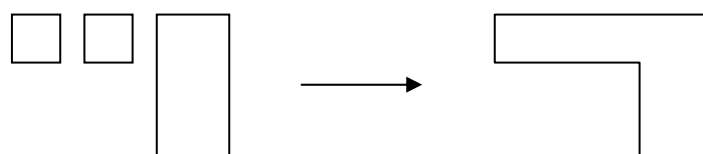


Figure 2.1.9 “Shape of house in build up area”

The house in the town re-demarcation area may be constructed in parallel with road alignment. Therefore, the house and building, except the house and building clearly judged as not constructed in parallel with road alignment on photo image on digital plotter, will be obtained in parallel with road alignment as shown in Figure 2.1.10.

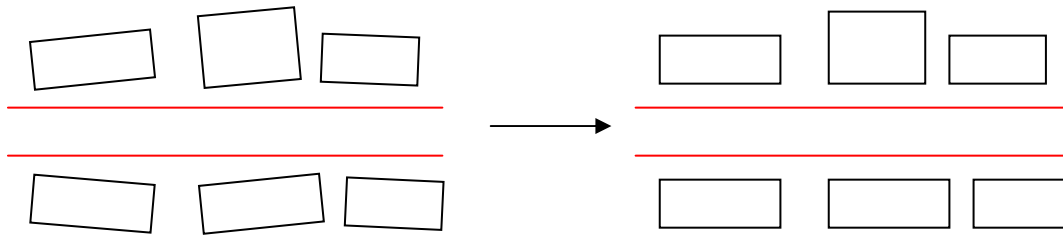


Figure 2.1.10 “Houses in the town re-demarcation area”

### 2.1.3 Fence, wall and so on

#### 1) Fence

The fence or wall of school, factory and so on will be obtained. The fence or wall more than 50 m (1 cm on 1:5,000 scale topographic map) will be obtained.

If zooming up is applied at the time of digital plotting, there is a tendency to obtain small size fence or wall at the time of digital data acquisition. The small size of fence and wall less than minimum size of data acquisition will be omitted at the time of data acquisition.

If the fence or wall is judged as important even though small size, these fence or wall will be obtained as one line of fence or wall by assembling of small fences or walls as shown in Figure 2.1.11.




Figure 2.1.11 “Fence or wall”

#### 2) Artificial rivetment

Artificial rivetment more than 50 m (1 cm on 1:5,000 scale topographic map) will be obtained. Data of artificial rivetment will be obtained by clockwise.

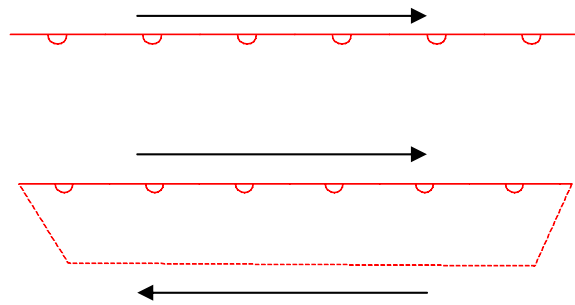


Figure 2.1.12 “Artificial rivetment”

In general, the data with direction have to be obtained by clockwise.

#### 2.1.4 River, stream, lake and pond

##### 1) Relation between river and lake

In Dhaka Metropolitan Area, there are many places that river flow changes to lake or pond. In this case, the digital data have to be obtained separately at the digital data acquisition as shown in Figure 2.1.13. Therefore, special attention has to be paid when river data acquisition.

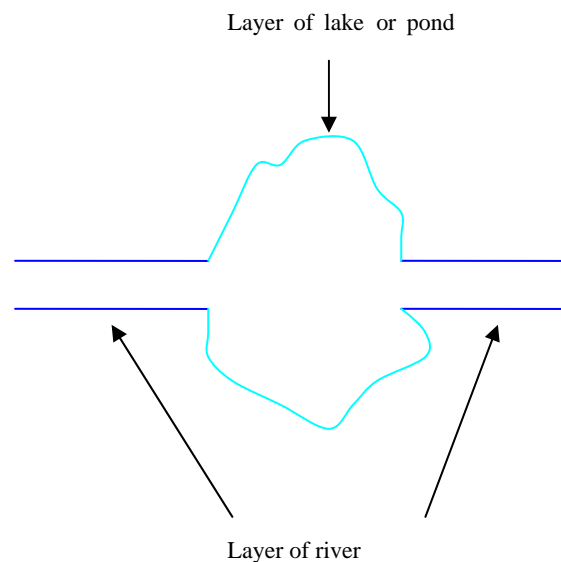


Figure 2.1.13 “River, stream, lake and pond”

##### 2) Cultivation area with water

There are many places that photo interpretation is difficult as swamp or cultivation area. Some place

may be judged as cultivation area with water.

In this case, if cultivation limit can be seen within the area on the photo image of digital plotter, this area will be interpreted as cultivation area (paddy field) as shown in Figure 2.1.14.

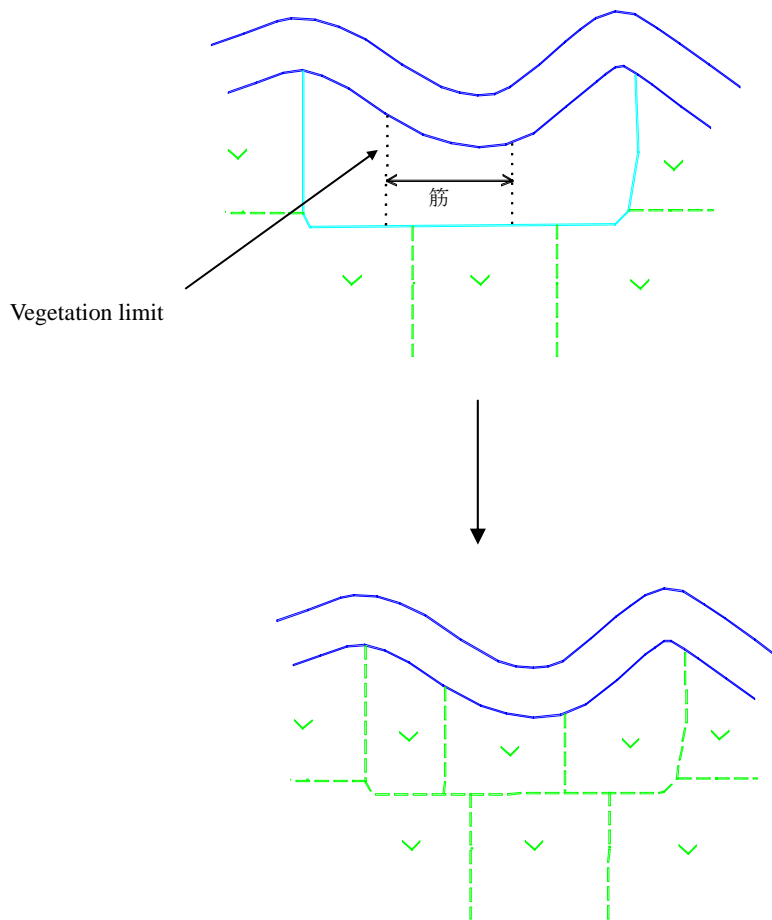


Figure 2.1.14 “Cultivation area with water”

### 3) Small pond

Minimum size data acquisition of pond will be 15 m × 15 m (3 mm × 3 mm on 1:5,000 scale topographic map). The pond smaller than this size will not be obtained.

At the time of data acquisition, the pond smaller than normal house may not necessary to be obtained.

### 4) Stream

The stream less than 100 m (2 cm on 1:5,000 scale topographic map) and has no connection with another stream or river will not obtained.

If this line is necessary, this line will be obtained as “Vegetation boundary” or “Cultivation limit” as shown in Figure 2.1.15.

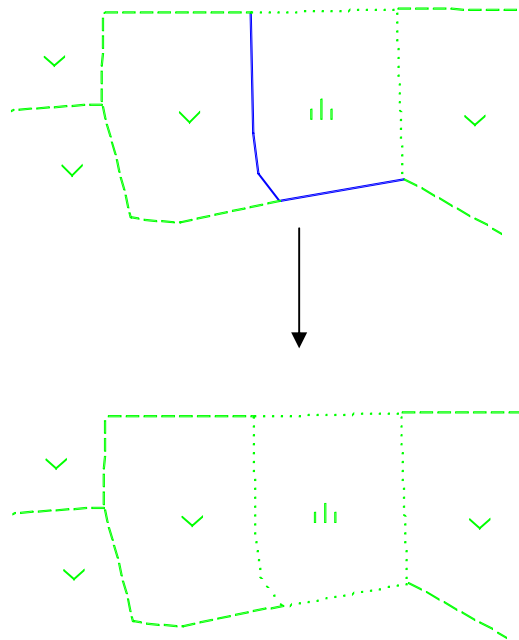


Figure 2.1.15 “Short stream in cultivation area”

### **2.1.5 Vegetation and hachure**

#### **1) Hachure**

Minimum data acquisition of hachure will be 50 m (2 cm on 1:5,000 scale topographic map) and more than 1.5 m height. If small size of hachure will be taken, the image of 1:5,000 scale topographic map will become complicated.

If the hachure and other data (ex. road, fence, river and so on) are overlapped, both data will be obtained as overlapping.

Data will be obtained as clockwise same as artificial rivetment.

#### **2) Vegetation**

Cultivation limit will be obtained at approximately 100m×100m unit (2cm×2cm on 1:5,000 scale topographic map).

The small non-cultivation area (5mm×5mm on 1:5,000 scale topographic map) within cultivation area

will not be obtained as shown in Figure 2.1.16.

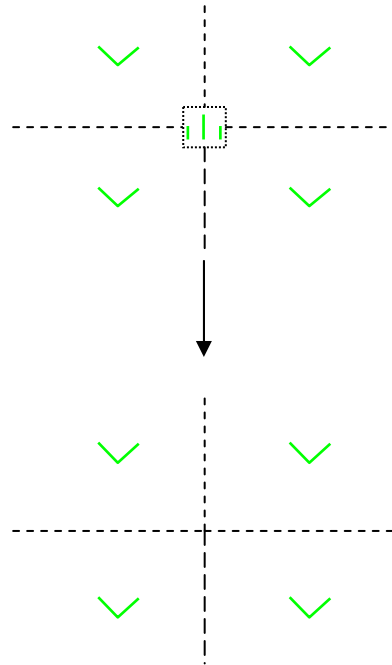


Figure 2.1.16 “Small size non-cultivation area in cultivation area”

The shape of cultivation limit will be square as much as possible.

Paddy field and cultivation land will not be distinguished in the Study according to the discussion with SOB and the Study Team.

At first, the vegetation boundary of paddy field or cultivation land clearly judged on the photo image will be obtained. Then, the cultivation limit clearly judged on the photo image will be obtained

The each cultivation limit unit will be divided at approximately  $2\text{cm} \times 2\text{cm}$  size on 1:5,000 scale topographic map.

At the time of digital data acquisition, it is difficult to grasp the size of object due to zooming up and down. Therefore,  $2\text{cm} \times 2\text{cm}$  grid data file will be created for reference at the time to data acquisition by digital plotter.

In the village of countryside, there are many trees in the garden of farmhouse. Therefore, the cell of “Other trees” will be placed at approximately  $2\text{cm} \times 2\text{cm}$  interval on the 1:5,000 scale topographic map.

The symbol of “Other trees” will be placed as one (1) symbol to one (1) unit as shown in Figure 2.1.17 even though the interval of symbols is shorter than 2 cm on 1:5,000 scale topographic map.

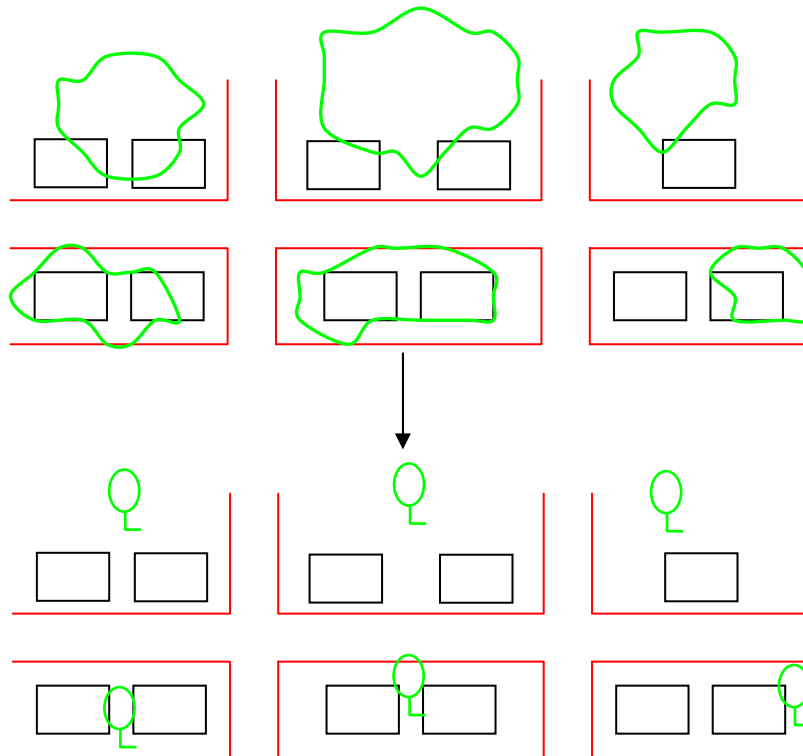


Figure 2.1.17 “Symbols of other trees in village”

### 2.1.6 Spot elevation

Spot elevation will be obtained at approximately 5cm × 5cm (250m × 250m on 1:5,000 scale topographic map) interval.

The spot height will be observed at 4 times zooming up by digital plotter. In case, spot height is observed at zooming down condition, it is difficult to get a precise elevation due to the reason of difficulty for judgment that mess mark is just on the ground surface.

The observation point and order of observation of spot elevation will be as follows:

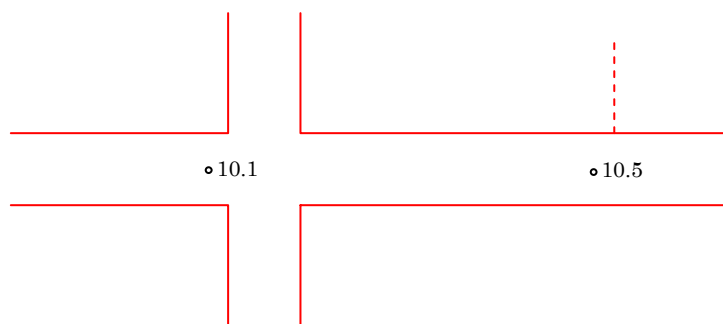
- 1) Intersection of main road
- 2) Intersection of double line road
- 3) Corner of double line road
- 4) Intersection of footpath or corner of footpath

- 5) Less density spot height area t fulfill the density at approximately 5 cm×5 cm on 1:5,000 scale topographic map

In the Study, in case spot heights are obtained as above-mentioned order (from item1 to 4), the density of spot heights will become at approximately 5 cm×5 cm interval.

In case spot height is obtained at intersection of road, the indicating points of spot heights have to be at the center of intersection as shown in Figure 2.1.18.

**Wrong**



**Good**

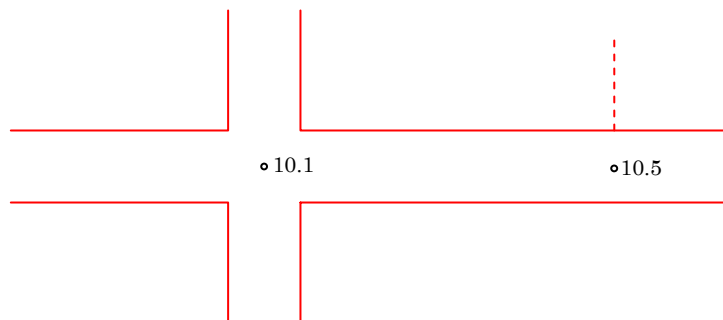


Figure 2.1.18 “Indicating point of spot height”

### 2.1.7 Contour line

In the flat area such as Dhaka Metropolitan area, contour line can be drawn from high elevation to low elevation or from low to high elevation at 2 m interval one by one. In case depression area is encountered during the digital data acquisition, the counter line for depression area will drown and spot height will be observed if the size of depression area is large.

If the operators try to draw the contour line at depression area or put the depression symbol to depression area later, this act may be one of the main reasons of lack of data acquisition of depression area. During the contour line data acquisition, lack of planimetric feature data or topographic feature is



found, such data have to be obtained immediately.

If the operators try to get such data later, it may be one of the main reasons of lack of data or it will take a long time to find the location to be corrected. In case the contour lines cross the road or river, contour line have to be drawn perpendicular to the alignment of road or river at the crossing point as shown in Figure 2.1.19.

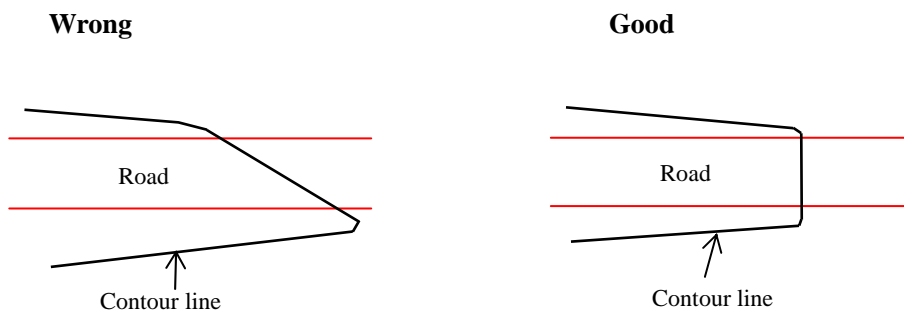


Figure 2.1.19 “Contour line at road”

In case the mountain area is covered by trees, it is difficult to see the ground surface directly on digital plotter and also difficult to grasp the shape of mountain area. In this case, contour lines will be drawn by the following order.

- 1) Index contour lines will be drawn at first.
- 2) Then intermediate contour lines will be drawn referring the index contour lines.

The shape of contour lines on ridge of mountain shall be round and the shape of contour lines on valley shall be sharp as shown in Figure 2.1.20.

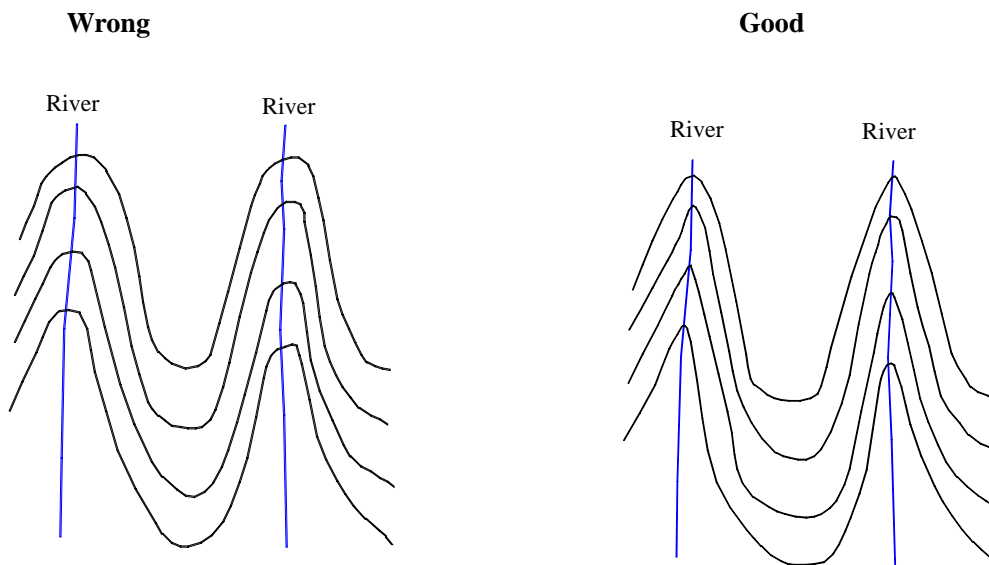


Figure 2.1.20 “Shape of contour line in mountain area”

In case the contour lines cross the stream, the shape of contour line shall be sharpen as shown in Figure 2.1.21 intentionally.

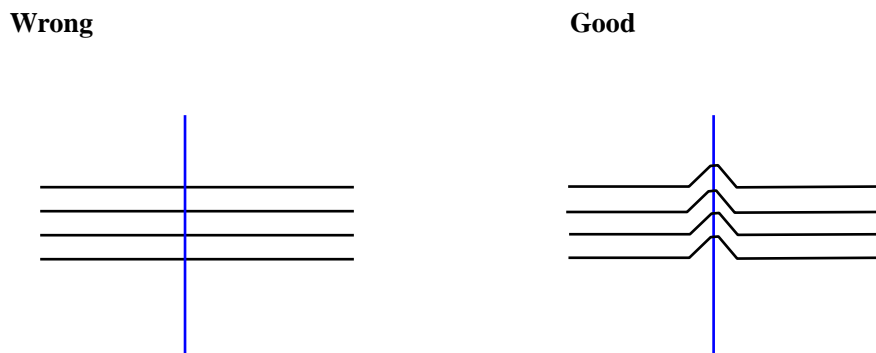


Figure 2.1.21 “Contour line and stream”

The contour lines in the cultivation area, especially in paddy field, may run along the cultivation limit or vegetation boundary. In this case, contour line shall be drawn at lower elevation unit of vegetation as shown in Figure 2.1.22.

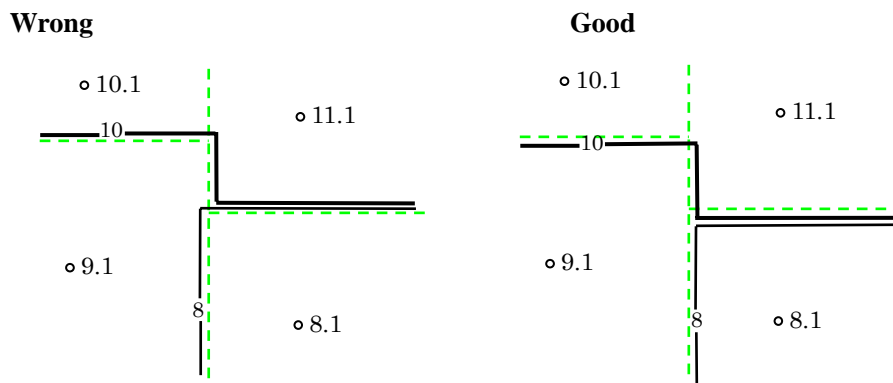


Figure 2.1.22 “Contour line at cultivation area”

### 2.1.8 Overall of digital data acquisition

In case of 1:250, 1:500 and 1:1,000 scale digital topographic mapping, almost all planimetric features can be seen on the photo image of digital plotter will be obtained at the time of data acquisition.

However, in case of medium scale topographic mapping such as 1:2,500~1:10,000 scale digital topographic map creation, the planimetric features necessary for topographic mapping have to be selected from the photo image at the time data acquisition.

For this purpose, it is recommended to prepare 2 cm interval and 5 cm interval grid file as a reference file on the display of digital plotter. For example, at the time of data acquisition, 2 cm interval grid will be shown on the display of digital plotter and will be used as a guidance of minimum size data acquisition of pond, fence and distribution of vegetation symbol and so on.

At the time of contour line drawing, 5 cm interval grid will be shown on the display of digital plotter and will be used as a guidance of distribution of spot heights and supplementary contour lines.

In the Study, planimetric feature will be obtained by photo interpretation mainly. The unclear or ambiguous points found at three dimensions observation stage (digital plotting) may not be solved at the two dimensions observation stage (digital compilation).

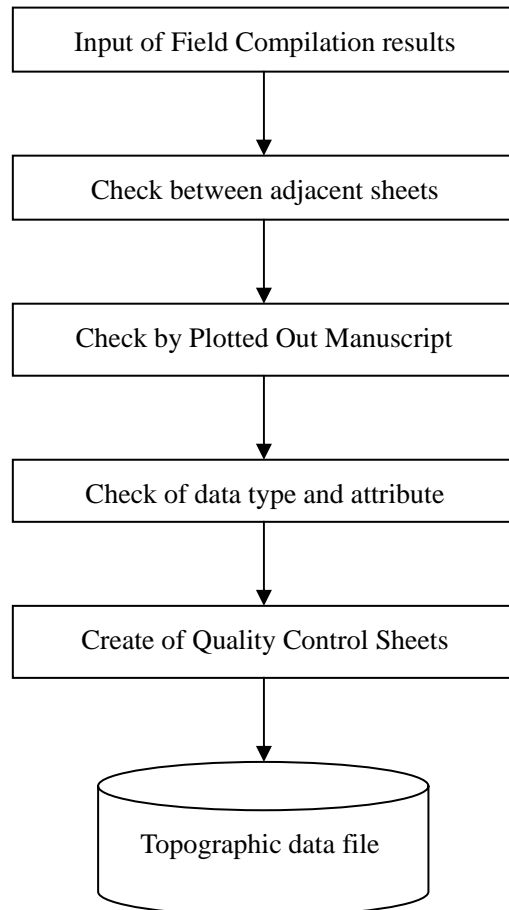
In this case, the unclear or ambiguous points will be marked on the file and will be checked by the field identification. The content and accuracy of topographic maps such as selection of planimetric features, contour lines drawing, judgment of unclear or ambiguous points may fully depend on the abilities of operator of digital plotter.

Therefore, operators always have to imagine the final topographic map image during the digital data acquisition.

### **3 DIGIAL COMPILATION**

#### **3.1 The Workflow of Digital Compilation**

The workflow of Digital Compilation is shown. As follows:



## **3.2 Input of Field Compilation Results**

It enters the information which was investigated in Field Compilation such as the display position of Map Symbol and Annotation at building and so on, an unclear item at the time of Digital Plotting, incorrectly-input and lack which was found out by Field Compilation and so on.

### **3.2.1 Input of incorrectly-input and lack and so on**

The incorrectly-input and lack which was found out by Field Compilation is acquired according to the instruction of the plotting map which was used by Field Compilation.

Also, in case of input, it is easy to work when displaying with a background of the ortho image.

The method of displaying orthophoto image by Microstation is the 5-37 page reference of Microstation User Guide.

### **3.2.2 Input of map symbol and Annotation**

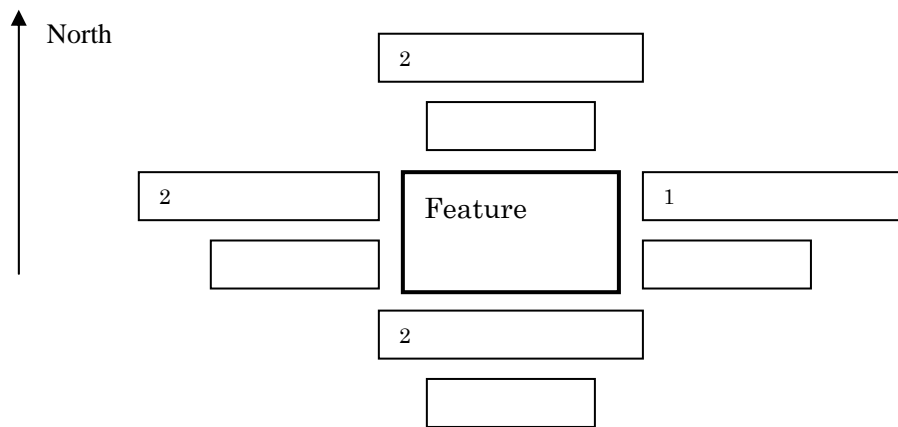
The display position of Map symbol and Annotation is shown in the plotting map which was used by Field Compilation.

It inputs Map symbol and Annotation to the position.

### **3.2.3 Details of annotation input**

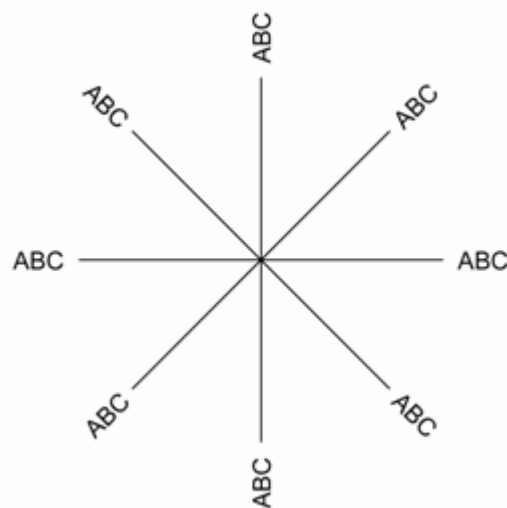
It inputs Annotation according to the following specification.

1. Font ; Arial
2. Text pitch; 0
3. Text origin; Left Bottom  
(1=the 1st priority, 2=the 2nd priority)
4. Text position;



(1=the 1st priority, 2=the 2nd priority)

5. Direction of text;



**a. Administration name (village name)**

It inputs to the position which was shown in the field compilation result.

It makes the north the top and it enters it.

**Example**

**Kazipara**

**b. Road name**

It uses the size of text according to the width of the road.

It makes to input text inside the road a principle but when it is difficult to input inside the road, appropriately, it inputs to either outside.

**Example**



**c. Distance marker**

It arranges at the side of the distance marker symbol.  
It makes the north the top and it enters it.

**Example**



**d. Station name**

It makes the north the top and it enters it.

**Example**



**e. Bridge name**

It inputs text which it is possible to input inside the bridge according to the shape.

In case the width is narrow, it makes the north the top outside the bridge and it enters it.

**Example**



**e. Building name**

In case of being the area such as the university and the factory where the object is wide, inside, when the object is small, it puts and it inputs a indicate point outside the object one.

It makes the north the top and it enters it.

**Example**



**f. River name**

It uses the size of text according to the width of the river.

It makes to input text inside the river a principle but when it is difficult to input inside the river, appropriately, it inputs to either outside.

**Example**



**g. Stream name**

It inputs to either outside according to the shape of stream.



**Example**



**h. Lake and pond name**

It uses the size of text according to the size of lake and pond.

It inputs inside according to the shape of lake and pond.

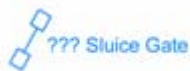
**Example**



**i. Water feature name**

In case entering, it makes the north the top and it enters it.

**Example**

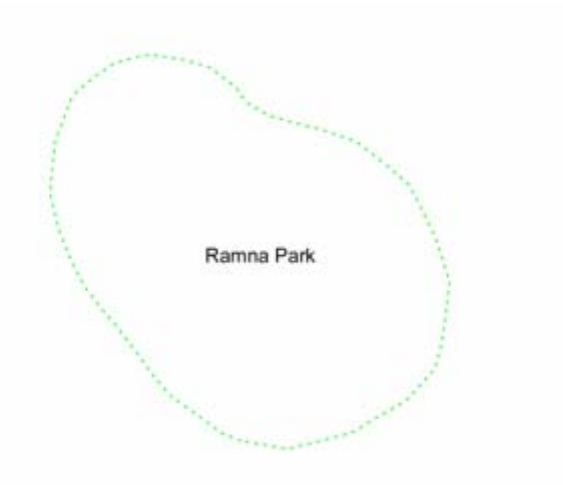


**j. Area features name**

It does input of the center in the area near.

It makes the north the top and it enters it.

**Example**

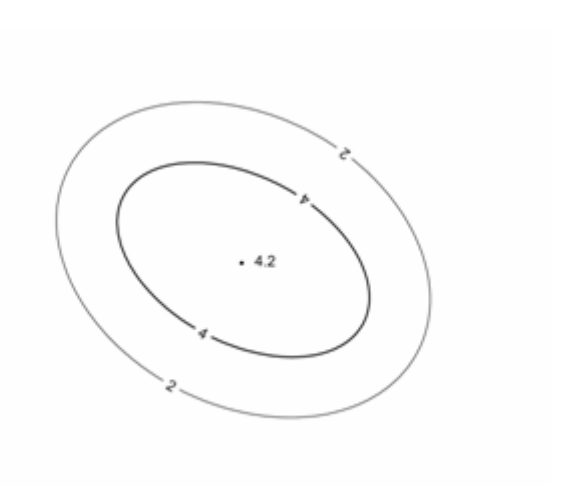


**k. Contour line value**

It enters according to the shape of the contour line. But, it doesn't input onto the ridge and the valley line with big curvature.

It inputs the one with the higher altitude up.

**Example**



### 3.3 Check of Data Structure

The check of data structure consists of following two items.

- 1) Check between adjacent sheets
- 2) Check of data type and attribute (check of MFC)

#### 3.3.1 Check between adjacent sheets

The topographic data prepared sheet by sheet shall coincide with adjacent sheets.

The analogue topographic map has no coordinates value. However, the digital topographic data have coordinates values. Therefore, the coordinates of planimetric features just on the neatline of both adjacent sheets have to be same.

Furthermore, the data of planimetric features have to be connected just on the neatline of both adjacent sheets as shown in Figure 2.1.23.

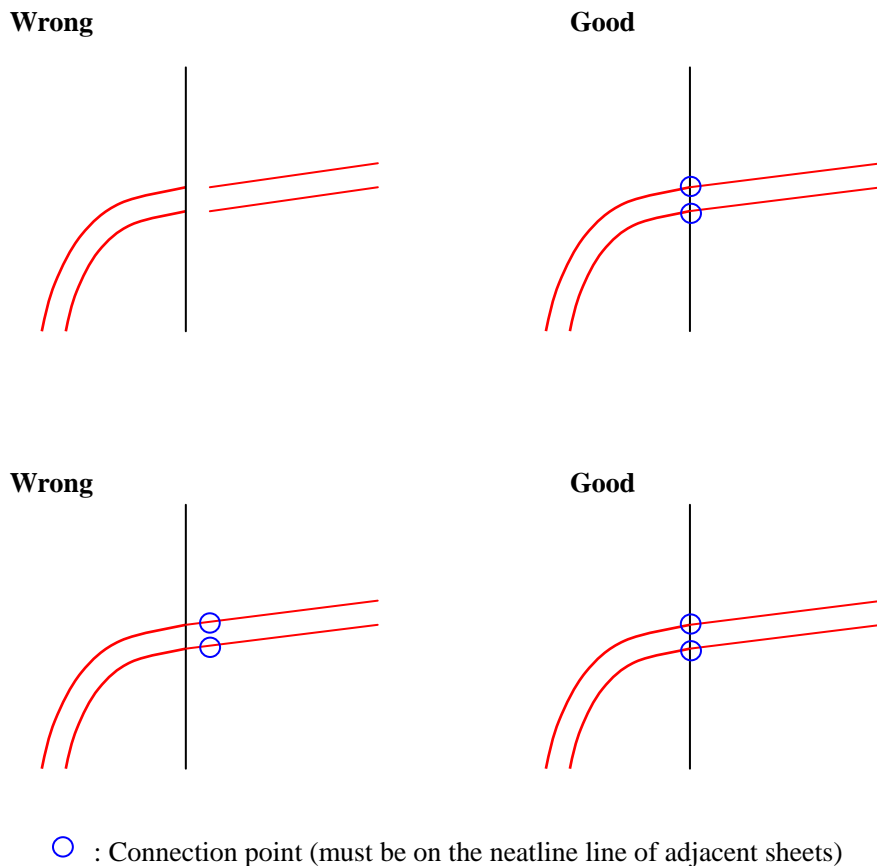


Figure 3.3.1 “Connection between adjacent sheets”

In case the discrepancy of horizontal position of data at the neatline between adjacent sheets is more than 0.7 mm (3.5 m on the ground) on 1:5,000 scale topographic maps, digital data of such area shall be obtained again by using digital plotter as shown in Figure 3.1.2.

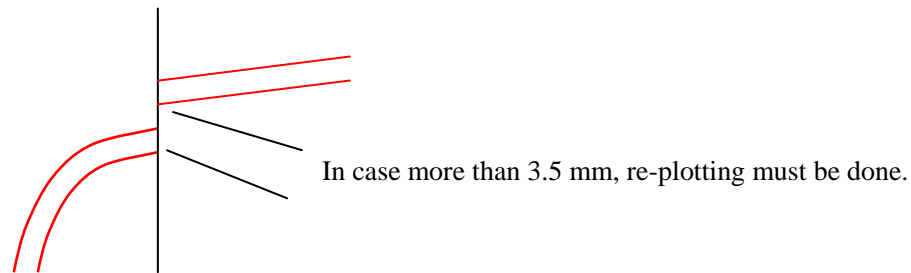


Figure 3.3.2 “Discrepancy between adjacent sheets”

In case the planimetric features are different between adjacent sheets, planimetric features will be checked on the orthophoto image and will be corrected rightly as shown in figure 3.1.3.

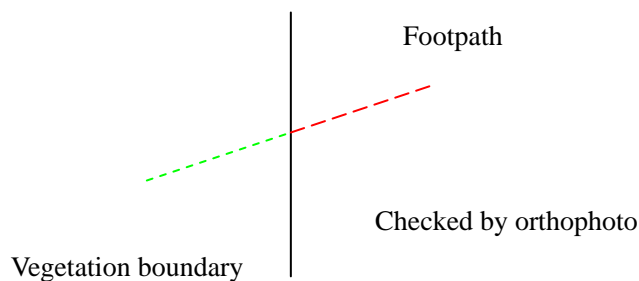


Figure 3.3.3 “Difference of planimetric features between adjacent sheets”

In case there is no data on the adjacent sheet, planimetric feature will be checked on orthophoto. If lack of data is found, digital data will be obtained by using digital plotter as shown in figure 3.1.4.

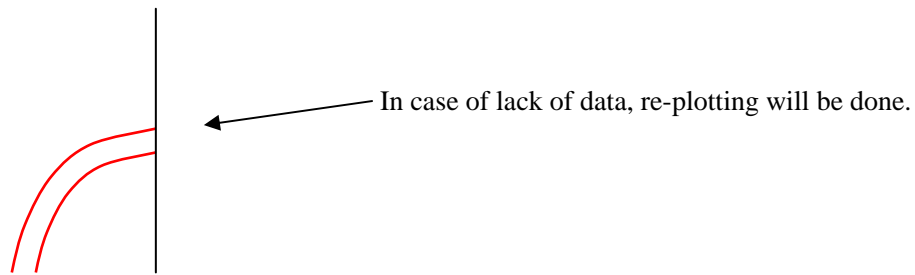


Figure 3.3.4 “Difference of planimetric features between adjacent sheets”

### 3.3.2 Check of data type and attribute

The topographic data obtained by digital plotter will be checked correctly according to the data type and attribute defined prior to the commencement of the actual work.

The starting point has to coincide with the ending point at the time of digital data acquisition of building and house data as shown in Figure 3.1.5. If not, data type is not polygon but line data.



Figure 3.3.5 “Starting and ending point of house and building data”

After completion of digital data acquisition, digital data will be assembled according to the sheet size (neat line). At this stage, the point data near neatline will be cut by neatline and data type divided by neatline will be changed from point data to line data as shown in Figure 3.1.6 “Symbol on neatline”. Such data have to be deleted at once and point data near original location will be placed again.



Figure 3.3.6 “Symbol on neatline”

In case the layer (level) number of obtained data is not same as defined by MFC, the layer number has to be changed correctly as shown in Figure 3.1.7.

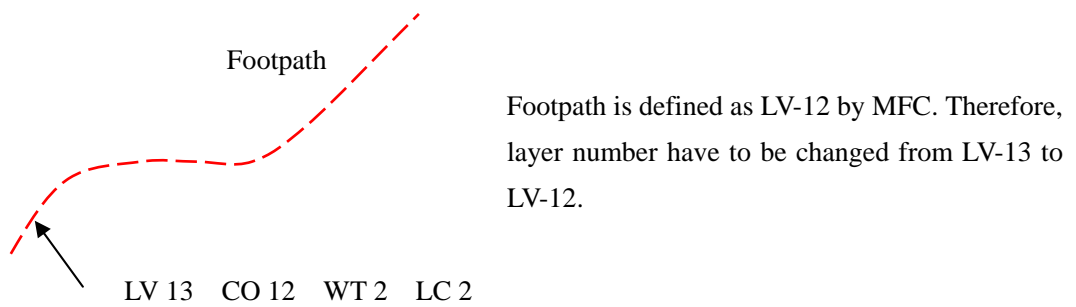


Figure 3.3.7 “Mistake of layer (level) number”

### 3.4 Check by Plotted Out Manuscript

After completion of digital compilation works, topographic data will be plotted out by plotter.

Plotted out manuscript will be compared with orthophoto image, field identification data and so on. In case there is a discrepancy among these data, these locations will be marked on the plotted out manuscript.

The items found by the check will be assembled on the quality control sheet and also necessary correction for digital topographic data will be executed to finalize the digital topographic data.

#### 3.4.1 Check of control point and contour lines

##### 1) Density of geodetic points including spot heights and height values of contour lines

The density of geodetic points including spot heights is approximately 9 points at 10cm×10cm on 1:5,000 scale topographic map on average. Therefore, it is necessary to check the density of geodetic points including spot heights and the number of geodetic points will be added or reduced to fulfill the density mentioned above.

##### 2) Relation between geodetic points and contour lines

The relation between geodetic points including spot heights and contour lines will be checked. In case the wrong relation is found, the shape of contour lines will be corrected as shown in Figure 3.4.1.

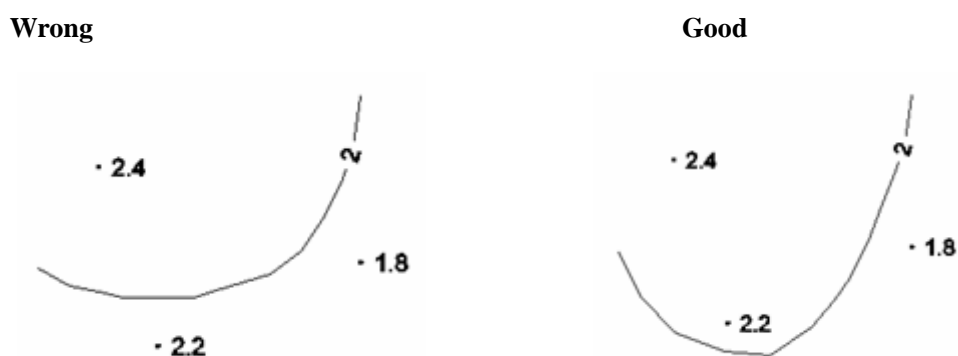


Figure 3.4.1 “Relation between spot heights and contour line”

#### 3.4.2 Check of road

##### 1) Lack of data acquisition

Plotted out manuscript will be compared with orthophoto to find the lack of road data. In case lack of road is found, necessary correction will be executed.

**2) Shape of road**

The shape of road, especially the shape of curve point and intersection, will be checked. In case the data acquisition interval is long at the curve of road, the shape of road will not be smooth on the plotted out manuscript.

The width of road also will be checked.

**3) Type of road**

At the time of data acquisition, planimetric data will be obtained on zooming up on display of digital plotter. Therefore, there is a possibility that the narrow width road (width is less than 2.0 m) will be obtained as wide width road (unpaved road).

**3.4.3 Check of road facility**

**1) Lack of embankment and direction of data acquisition**

In the Study area, in general, there is an embankment at the both side of main road. Also, the direction of data acquisition will be checked as mention in Figure 3.4.2.

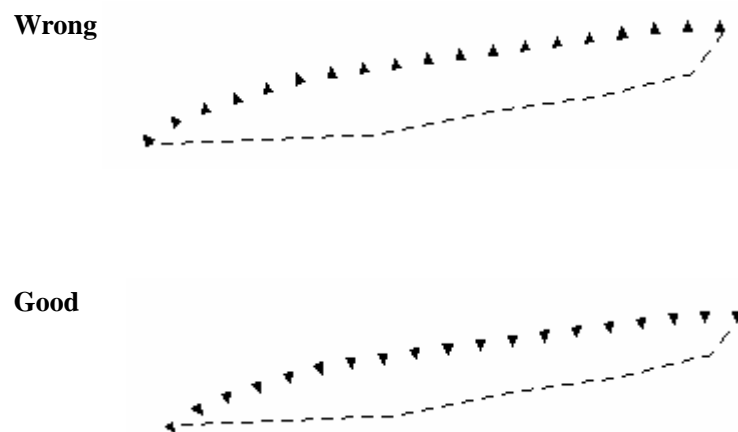


Figure 3.4.2 “Direction of data acquisition”

**2) Entrance and outlet of underpass**

The lack of entrance and outlet of underpass and the shape of entrance and outlet will be checked.



**3) Over bridge**

Lack of over bridge and shape will be checked.

**4) Road divider**

Lack of road divider and shape will be checked

**3.4.4 Check of railway**

**1) Lack of data acquisition**

The plotted out manuscript will be compared with orthophoto to check the lack of railway data. Especially, special attention has to be paid to the lack of railway siding.

**2) Shape of railway**

The shape of curve of railway will be checked. In case the interval of digital data acquisition is long, the shape of railway curve become not smooth.

**3) Type of railway**

The type of railway cannot be decided by photo interpretation. Therefore, based on the field identification data, the type of railway will be decided.

**3.4.5 Check of railway facility**

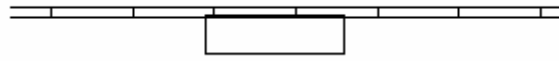
**1) Check of over bridge**

Lack of over bridge and shape will be checked.

**2) Check of platform and shape**

Lack of platform and shape will be checked. Especially, after signalization of railway, the line of railway and platform shall not be overlapped as shown in Figure 3.4.3.

**Wrong**



**Good**



Transposition has to be applied.

Figure 3.4.3 “Relation between platform and railway after symbolization”

### 3.4.6 Check of boundary line

#### 1) Lack of data acquisition

The plotted out manuscript will be compared with field identification data to find the lack of boundary lines. If the lack of boundary is found, necessary correction will be executed.

#### 2) Shape of boundary line

In case of large to medium scale topographic map, the boundary lines (especially administrative boundary) have to be exactly shown on the topographic map. Therefore, special attention has to be paid to the location of administrative boundary lines (ex. center of road, right side of road or left side of road) as shown in Figure 3.4.4.

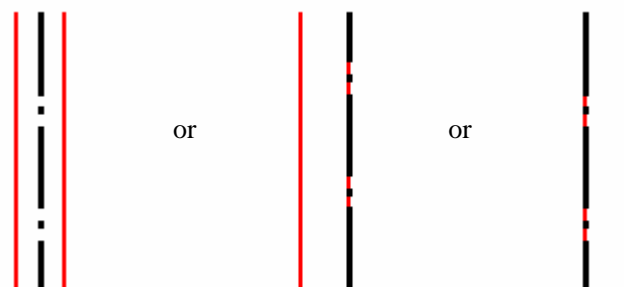


Figure 3.4.4 “Location of boundary lines”

### 3) **Type of boundary**

In case the different types of boundaries are overlapped, the boundary of higher priority has to be applied as shown in Figure 3.4.5.

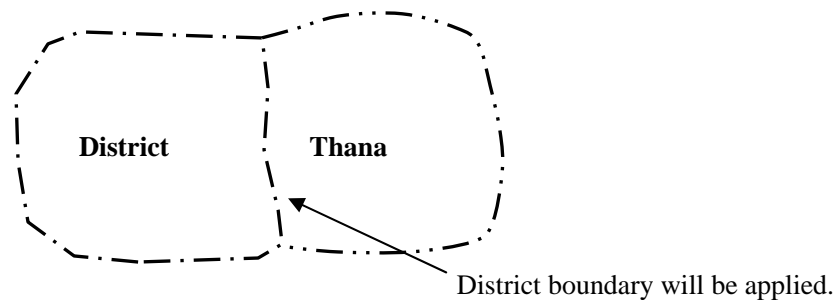


Figure 3.4.5 “Relation of administrative boundary”

#### 3.4.7 **Check of public facility**

##### 1) **Lack of data acquisition**

The plotted out manuscript will be compared with field identification data to find the lack of public facility. If the lack of public facility is found, necessary correction will be executed.

##### 2) **Check of the location of public facility**

In case of large to medium scale topographic map, the houses and buildings will be plotted one by one. Therefore, special attention has to be paid to the location of symbols of public facility.

#### 3.4.8 **Check of houses and buildings**

##### 1) **Lack of data acquisition**

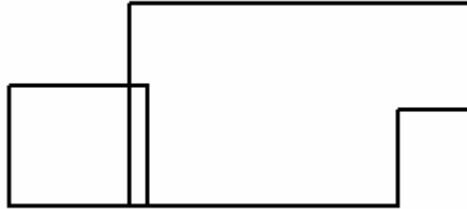
The plotted out manuscript will be compared with orthophoto to find the lack of houses and buildings. If the lack of houses and buildings is found, necessary correction will be executed.

##### 2) **Shape of house and building**

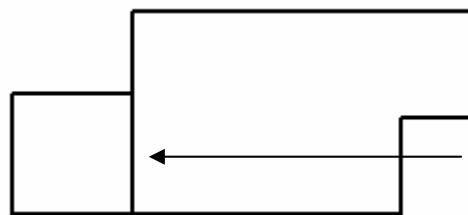
In case the shape of house and building is overlapped, transposition will be applied as shown below as shown in Figure 3.4.6 and Figure 3.4.7.

### Overlapping between building and building

Wrong



Good

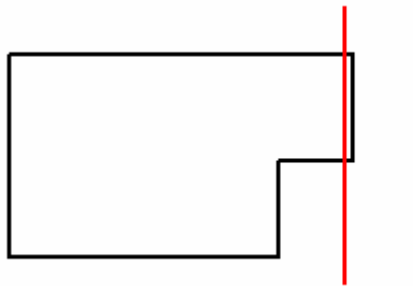


Transposition will be applied to the small house or building.

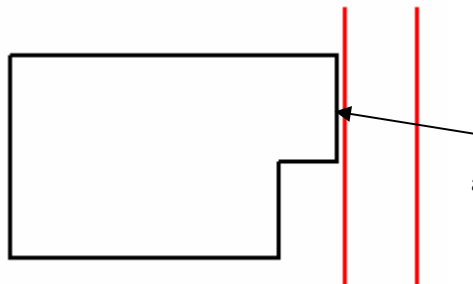
Figure 3.4.6 “Transposition of building”

### Overlapping between building and other planimetric feature

Wrong



Good



Transposition will be applied to the building line.

Figure 3.4.7 “Transposition of building”

### **3.4.9 Check of fence and wall**

#### **1) Lack of data acquisition**

The plotted out manuscript will be compared with orthophoto to find the lack of fence and wall. In case the lack of fence and wall is found, necessary correction will be executed.

#### **2) Check of shape**

In case the fence or wall is running in parallel with road, the fence or wall line have to be overlapped on the road line as shown in Figure 3.4.8.

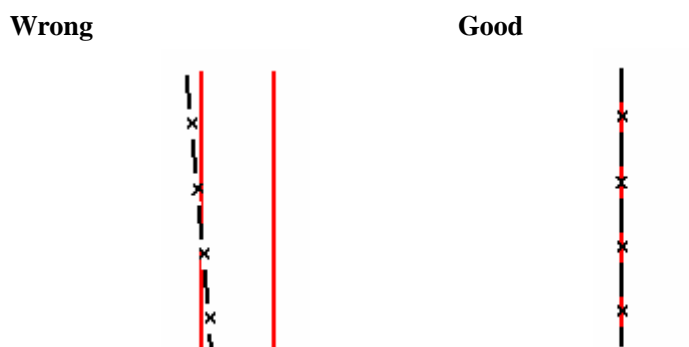


Figure 3.4.8 “Relation between fence and wall, and road”

### **3.4.10 Check of symbol for building**

#### **1) Lack of data acquisition**

The plotted out manuscript will be compared with field identification data to find the lack of symbols for building. In case lack of symbol for building is found, necessary correction will be executed.

#### **2) Check the location of symbol**

In case of large to medium scale topographic maps, house and building will be obtained one by one. Therefore, special attention has to be paid to the location of symbol for building.

### **3.4.11 Check of small object**

#### **1) Lack of data acquisition**

The plotted out manuscript will be compared with field identification data to find the lack of small object. In case lack of small object is found, necessary correction will be executed.

**2) Check of the location**

The location of small object will be checked based on the field identification data.

**3) Shape of pipeline and electric transmission line**

Transmission lines have to be connected between tower and tower and the direction of transmission line will be judged by the shape of tower.

**3.4.12 Check of water area and structure related water**

**1) Lack of data acquisition**

Plotted out manuscript will be compared with field identification data to find the lack of water area and structure related water. In case lack of water area and structure related water is found, necessary correction will be executed.

**2) Check of the location**

The location of structure related water will be checked based on the field identification data

**3) Shape of canal and artificial rivetment**

The shape of canal will be checked comparing with orthophoto. The direction of data acquisition of artificial rivetment also will be checked as shown in Figure 3.4.9.

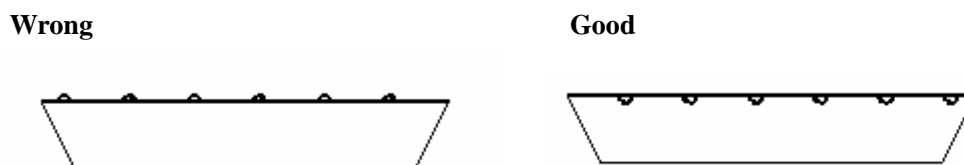


Figure 3.4.9 “Direction of data acquisition”

**3.4.13 Check of symbol for traffic**

**1) Lack of data acquisition**

Comparing with the field identification data and plotted out manuscript, lack of symbol for traffic will be checked. In case the lack of symbol for traffic is found, necessary correction will be executed.

**2) Check the location**

The location of symbol will be checked comparing with the field identification data.

### 3.4.14 Check of vegetation

#### 1) Check of vegetation boundary and cultivation limit

The relation between vegetation boundary and cultivation limit will be checked. The symbol for vegetation has to be plotted at every unit of vegetation as shown in Figure 3.4.10.

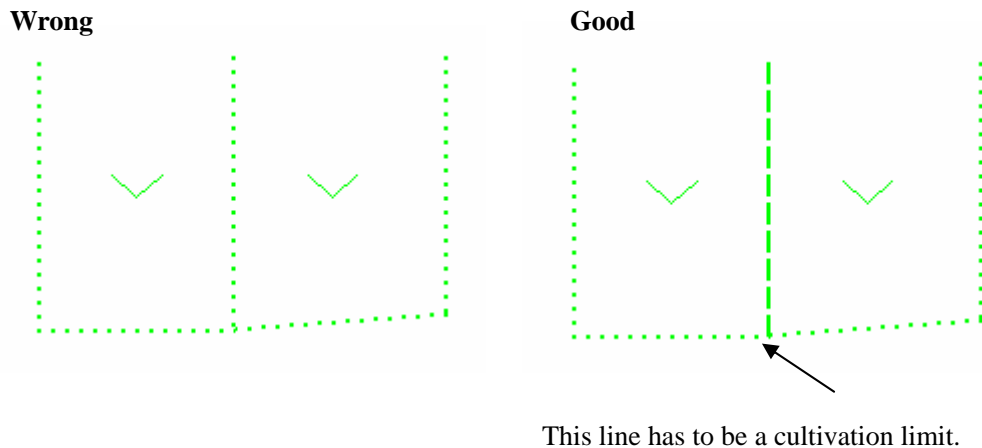


Figure 3.4.10 “Relation between vegetation boundary and cultivation limit”

#### 2) Lack of vegetation symbol and mistake of vegetation symbol

Lack and mistake of symbol for vegetation will be checked comparing with orthophoto.

### 3.4.15 Check of natural feature

#### 1) Lack of data acquisition

Comparing with orthophoto, lack of natural feature will be checked. In case lack of natural feature is found, necessary correction will be executed.

#### 2) Check of shape

Shape of curve at natural feature will be checked. In case the interval of data acquisition of natural feature is long at the location of curve, the shape becomes not smooth.

#### 3) Check of flow direction of river

Flow direction of river will be checked based on the elevation of the ground around the river and also, the alignment of rivers.

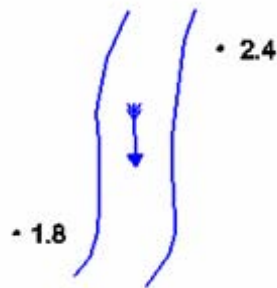


Figure 3.4.11 “River flow”

### 3.4.16 Check of annotation

#### 1) Lack of data acquisition

Comparing with the field identification data, lack of annotation will be checked. In case lack of annotation is found, necessary correction will be executed.

#### 2) Check of the location

The name of railway, road and river will be placed in parallel with the alignment of railway, road and river. Therefore, special attention has to be paid at the time of placing of these names as shown in Figure 3.4.12 “Direction of annotation”.

**Wrong**



**Good**



Figure 3.4.12 “Direction of annotation”

#### 3) Check of size of annotation and spelling mistake

The size of annotation will be checked according to the rules defined. Also, spelling mistake will be checked comparing the field identification data.



### 3.5 Create of Quality Control Sheets

It gathers to organize the incorrectly-input and lack which was found out as a result of the check to Quality Control Sheets every item.

#### 3.5.1 Method of assembling quality control sheets

a. It enters the number of the incorrectly-input and lack which was found out as a result of the check in Quality Control Sheets.

Item	Missing	Error
<b>Water features</b>		
Classification of symbol items	0	1
Position of symbol items	0	0
Form of line items	2	0

b. It puts check mark (✓) after corrected.

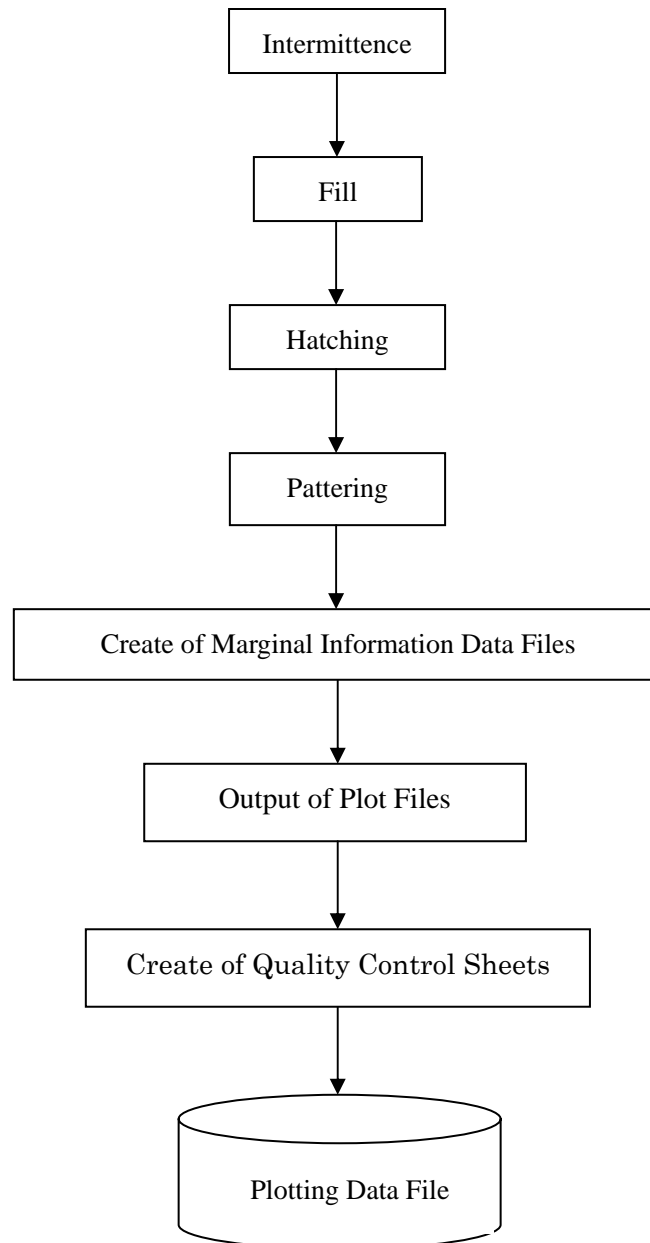
This means that the error which was found out as a result of the check was corrected.

Item	Missing	Error
<b>Water features</b>		
Classification of symbol items	0	✓
Position of symbol items	0	0
Form of line items	2 ✓	0

## 4 SYMBOLIZATION

### 4.1 The Workflow of Symbolization

The workflow of Symbolization is shown as below:



## 4.2 Symbolization

After completion of the digital compilation, data necessary for printing will be created. This data is called as “Plotting data file”.

“Plotting data file” will be created based on the topographic data file by deleting un-necessary data for printing map and also symbolizing according to the map style and symbols to be applied. The data file to be created at this stage is just for the topographic map printing purpose and completely different data file with topographic data file created by digital plotting and digital compilation.

Therefore, topographic data file have to be stored as an original data file. When plotting data file is created, the data to be used for creation of plotting data file have to be copied form the original topographic data file.

At this stage, following works will be executed.

- 1) Intermittance
- 2) Fill
- 3) Hatching
- 4) Pattering

### 4.2.1 Intermittance

“Intermittence” is the process to eliminate and to mask the data not necessary for printing topographic map from the topographic data file.

#### 1) Elimination of contour line at road and so on

The non-print line on topographic data file will not be shown at printing topographic map. Therefore, non-print line will be eliminated at the time of creation of plotting data file as shown in Figure 4.2.1.

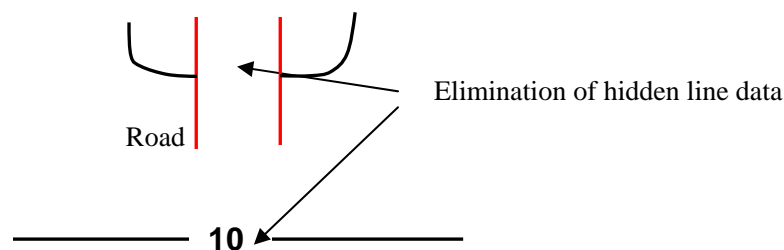


Figure 4.2.1 “Intermittence of contour line at road”

### 2) Elimination of electric transmission line within transmission tower

The transmission line within the transmission tower will not be shown on printing topographic map. Therefore, the transmission line within transmission tower has to be eliminated as shown in Figure 4.2.2.

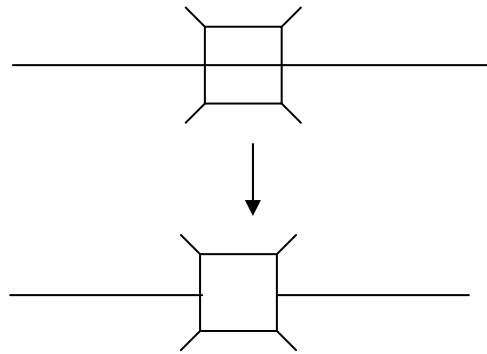


Figure 4.2.2 “Transmission line within tower”

### 3) Masking of under bridge

The river under the bridge will not be shown on printing topographic map. Therefore, the polygon has to be inputted to the river under the bridge as shown in Figure 4.2.3.




Figure 4.2.3 “Masking of under bridge”

### 4) Masking of under annotation

The part under annotation will not be shown on printing topographic map. Therefore, the polygon has to be inputted to the part under annotation as shown in Figure 4.2.4.

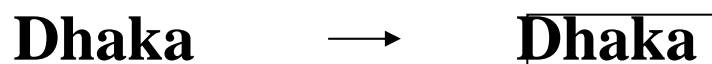


Figure 4.2.4 “Masking of under annotation”

#### 4.2.2 Fill

“Fill” is the process to represent some area on topographic map by one color. In the Study, “Fill” will be applied to water area of river, line canal, lake and pond. The water area will be represented by blue color on topographic maps as shown in Figure 4.2.3.

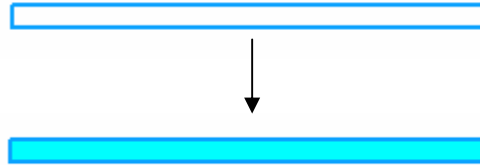


Figure 4.2.3 “Fill to water area”

#### 4.2.3 Hatching

“Hatching” is the process to represent some area by series of some symbol. In the Study, “Hatching” will be applied to build-up area, swamp area and sand area as shown in Figure 4.2.4, Figure 4.2.5 and Figure 4.2.6.

##### 1) Hatching for build-up area

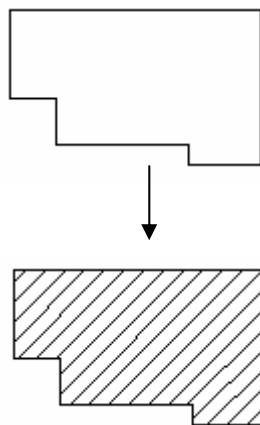


Figure 4.2.4 “Hatching to build-up area”

**2) Hatching for swamp area**

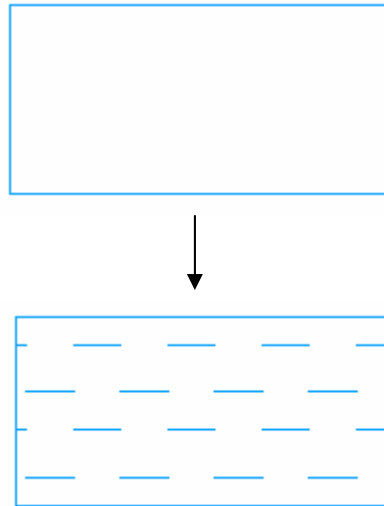


Figure 4.2.5 “Hatching to swamp area”

**3) Hatching for sand area**

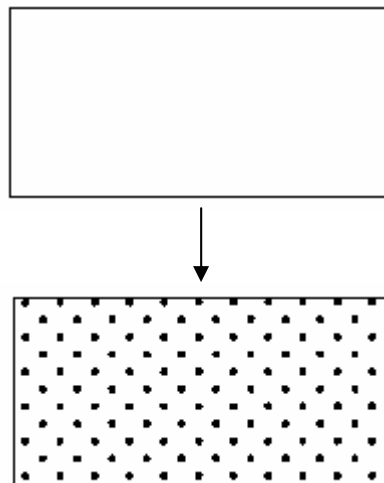


Figure 4.2.6 “Hatching for sand area”

#### **4.2.4 Patterning**

“Patterning” is the process to symbolize the line data to be represented by the line style as defined by “Map Style and Map Symbol”. In the Study, “Patterning” will be applied to under-mentioned items in general.

- 1) Supplementary contour line
- 2) Unmetalled road
- 3) Footpath
- 4) Road inside compound
- 5) Road under construction
- 6) Artificial rivetment
- 7) Railway (metre gauge)
- 8) Railway (Broad gauge)
- 9) Railway (mixed gauge)
- 10) District boundary
- 11) Thana/Upazila boundary
- 12) Ward boundary
- 13) Fence
- 14) Pipeline
- 15) Electric transmission line
- 16) Artificial rivetment (upper line)
- 17) Vegetation
- 18) Cultivation limit

#### **Sample: Patterning for artificial rivetment**

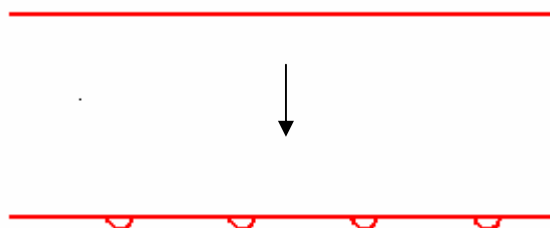


Figure 4.2.7 “Patterning for artificial rivetment”

### **4.3 Marginal Information**

“Marginal information” is the information shown at the outside of neatline of topographic map.

The necessary information such as map scale, scale bar, map symbol, history of topographic mapping and so on will be shown in marginal information.

The items to be shown in marginal information will be as follows:

- 1) Neatline and
- 2) Sheet name
- 3) Administrative name
- 4) Sheet number
- 5) Map scale
- 6) Map symbols
- 7) Grid and longitude and latitude
- 8) Information and history of topographic map
- 9) Sheet index
- 10) Etc.

Marginal information will be prepared sheet by sheet and will be overlapped with plotting data file for the creation of necessary data for topographic map printing.

The marginal information applied in the Study is shown Figure 4.3.1.






Figure 4.3.1 “Marginal information”

## 4.4 PLOTTING DATA FILE

The data file which was processed in the symbolization export from the vector data to the raster data (EPS file).

### 4.4.1 Plot driver file

The data file will be export EPS file by the plot river file.

Following is the important record of this file.

#### 1) Classification of PEN

When creating plotting data file, it classifies a color into the standard and it defines what of the data attribute.

It defines as follows to classify in the color number of the data.

change\_pen = color ; options are color, weight, level or both

#### 2) Allocation of PEN

It defines to output each data in what color.

pen(1)=(1)/rgb=( 0, 0, 0) ; black	←	The data of color number 1 is allocated to pen(1) and is output black.
pen(2)=(2)/rgb=( 0, 0, 0) ; black		
pen(3)=(3)/rgb=( 0, 0, 0) ; black		
pen(4)=(4)/rgb=( 0, 0, 0) ; black		
pen(5)=(5)/rgb=( 0, 0, 0) ; black		
pen(6)=(6)/rgb=( 0, 0, 0) ; black		
pen(7)=(7)/rgb=( 0, 0, 0) ; black		
pen(8)=(8)/rgb=(255, 0, 0) ; red	←	The data of color number 8 is allocated to pen(8) and is output red.
pen(9)=(9)/rgb=(255, 0, 0) ; red		
pen(10)=(10)/rgb=(255, 0, 0) ; red		

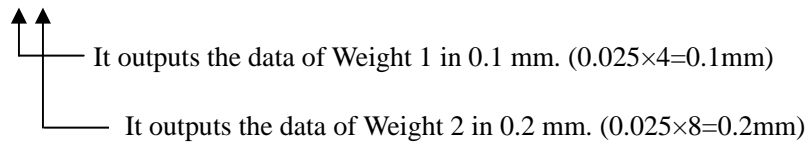
.  
. .  
.

### 3) Definition of line width

It defines to output each data in what line width.

resolution(MM)=(0.025,0.025) ; Metric resolution

weight\_strokes=(4,8,12,16,20,24,28,32,36,40)



#### 4.4.2 Pen table file

It creates a pen table file to define the order of priority of the data at the part which the data overlaps.

BEGIN Building

LEVEL = 29

IN\_COLOR = 28

PRIORITY = 150

END

← The order of priority is higher in the bigger one of the value of PRIORITY.

BEGIN Building\_symbol\_Red

LEVEL = 27,35,40

PRIORITY = 260

END

In this case, the data of Building\_symbol\_Red is output on the data of Building.

## 4.5 Create of Quality Control Sheets

The plotting data file will be checked the symbolization of the data.

### 4.5.1 Method of assembling quality control sheets

a. It enters the number of the incorrectly-input and lack which was found out as a result of the check in Quality Control Sheets.

<b>Marginal information</b>		
Sheet Name/No.	0	0
Administrative name	0	0
Neat & Grid Line	0	0
Coordinates Value,etc.	1	0
Scale Bar/Map symbol	0	0
Sheet index	0	0

b. It puts check mark (✓) after corrected.

This means that the error which was found out as a result of the check was corrected.

<b>Marginal information</b>		
Sheet Name/No.	0	0
Administrative name	0	0
Neat & Grid Line	0	0
Coordinates Value,etc.	✓	0
Scale Bar/Map symbol	0	0
Sheet index	0	0

## **The Term of Work for Preparation of GIS Basic Data**



## Chapter1 General provisions

### (Purpose)

Article1 This terms of work aim at the preparation of the manual documentation for the working method to produce the GIS basic data in the process of topographic mapping in the Survey of Bangladesh, which contents relate to the systemizing, the definition and the encoding about the geographic feature and the attribute item of GIS data, the data structure of GIS data and so on.

### (The definition of the GIS basic data)

Article2 The GIS basic data is the topographical map data set that is produced as a basic thematic map. Those productive items which use is supposed as the GIS basic data to Spatial Data Infrastructure of Bangladesh in the process of topographical map preparations are limited to handle GIS data in this working regulation.

### (The production area of the GIS basic data)

Article3 The GIS basic data decided in this term of the work corresponds to available items to be able to handle and to produce based on the topographical map of the scale of 1 to 5,000.

### (Geodetic parameter of GIS data)

Article4 The conformed ellipsoid and other geodetic parameters of the GIS base data to handle with this regulation are defined as follows:

- 1) The conformed ellipsoid: Everest 1830(Bangladesh published coordinates)

A semi major axis,  $a = 6377,276.345\text{m}$

Flat efficiency,  $f = 1/300.8017$

- 2) the three Molodensky constants (DX, DY, DZ) required for datum transformations of WGS-84:

$\Delta X = -283.729\text{m},$

$\Delta Y = -735.942\text{m},$

$\Delta Z = -276.923\text{m};$

- 3) A standard of a plane position

The primary control point (Dhaka)

Latitude:  $23^{\circ}47'49.4850$

Longitude:  $90^{\circ}25'06.5527$

- 4) A standard of height

The primary bench mark Dhaka

The averaged sea in the Bay of Bengal Sea in Dhaka is defined as zero-meter at the primary bench mark Dhaka.

(The unit to use)

Article5 The GIS basic data bases on the surveying unit which is handled by the digital mapping as follows:

- 1) Length: meter,
- 2) Square: km<sup>2</sup>
- 3) Angle: degree, minute, second

(Map projection)

Article6 Map projection to handle in the study follows the Bangladesh Universal Transverse Mercator (BUTM) projection, which is used in the digital mapping.

Item2 A Central sutra line of longitude is employed at Longitude 90 degree and Zone number of UTM is employed at 46, and a scale factor of UTM is adopted by 0.9996.

Item3 A plane coordinate system is defined as X against Easting and Y against Northing. The coordinate at the center line of longitude is defined as 500 kilometers against X and that at equator is defined as zero against Y.

(Parameters of map projection for GIS basic data)

Article7 Parameters of map projection set for GIS basic data is employed about BTM as follows:

- 1) The conformed ellipsoid: Everest 1830(Bangladesh published coordinates)

A semi major axis,  $a = 6377,276.345\text{m}$

Flat efficiency,  $f = 1/300.8017$

- 2) The two shift values (ShiftyX, ShiftY) required for datum transformations of WGS-84:

XShift = -283.729m,

YShift = -735.942m

- 3) Scale factor in BTM projection

Scale factor: 0.9996

- 4) Longitude of Center projection for BTM projection

Longitude:  $90^{\circ}00'00.00$  (DMS)

- 5) Latitude of origin projection for BTM projection

Latitude:  $00^{\circ}00'00.00$ (DMS)

- 6) False Easting and False Northing for BTM projection

False Easting: 500,000m

False Northing: 0.0m



(The preparation unit of the GIS basic data)

Article8 The preparation unit of the GIS basic data based on the map sheet unit of digital mapping as a minimum unit is treated as shown in Table1 about the production in the whole of the study area and that in each map sheet unit. The unit depends on correspondences of the contents of the data and the amount of data.

Table 1 The preparation unit of GIS basic data

The preparation unit	Map scale	Size of the preparation unit of GIS basic data
The whole unit	Seamless scale based on 1 / 5,000	32,500 m by 57,000m
		X: 522,500m - 555,000m Y: 2,604,000m - 2,661,000m
Map sheet unit	1 / 5,000	2,500m by 3,000m
	1 / 10,000	5,000m by 6,000m
	1 / 25,000	12,500m by 15,000m

(A working process and order)

Article9 The process of the general work and an order are carries out as follows:

- 1) The systematization of the geographic feature and code
- 2) The attribute item of GIS basic data and data structure
- 3) The geographic feature catalog of the GIS data
- 4) The quality of the GIS data

(Quality control)

Article10 The working person in charge who does quality control is selected to secure necessary data quality.

Item2 As for the quality of the GIS basic data, the quality control of topographical map data is carried out to prepare for the GIS data in accordance with the ISO19100 series as follows.

- The ISO19110 which describes an acquisition item of data set
- The ISO19113 which handles products of the geographic feature catalogue and quality
- A quality principle and ISO19114 which handles quality evaluation method

(Check)

Article11 The checking inspection is carried out at the ending time of each work by the working person in charge.

(Result)

Article12 The result of the GIS data as mentioned in this term of the work is the GIS data produced by the digital mapping and the final result means the last GIS result that is aimed at to produce in the study.

(Opening to the public of the GIS base data)

Article13 Results of the GIS basic data are introduced to the public at the moment when all work in the study will be finished.

(The definition of the GIS basic data orientation)

Article14 The production of the GIS basic data is the working to produce GIS data which provides figures and attributes in maps which are compiled on topographic map of 1 to 5,000 map scale which is a base map by using aerial photo, existing maps in stead of aerial photo and the indispensable materials for topographic map production.

(The precision of the topographical map data to use for the GIS basic data)

Article15 The precision of topographical map establishes a thing to carry on the next table as standard.

- 1) Completeness
- 2) Logic consistency
- 3) Position precision(See in Table2)

Table2 The precision of the plane position and elevation

Item	Precision	Summary
Plane position	Within 1.0mm	Distance on map
Spot elevation	Within h/3	h is the interval of main contour
Contour	Within h/2	H is the interval of main contour.

- 4) Time precision
- 5) Attribute precision

(Quality control)

Article16 The quality of the aerial photo is evaluated, and quality control puts that result together.

(Quality evaluation)

Article17 Confirmation examines the omission of the field investigations, matters for the survey, and quality evaluation is evaluated. A summary quality evaluation table is made as that result.

(The data source of the GIS basic data)

Article18 The data resource of the GIS basic data is acquired about Geographic data which are necessary for the production of the topographical map preparation from aerial photo, image data, or existing map according to the map symbolization and the applicable regulation and those data is applied to the GIS data production.

(The acquisition of data)

Article19 The topographic features and the geographic feature data are acquired from the stereo matching model, and the existent materials which are necessary for the map preparation are used, and it is acquired in the following order.

- 1) Frame object of the geographic feature: river, river line, road and railroad
- 2) City area and building
- 3) Topography (The changed area, contour line)
- 4) Boundary
- 5) Land use

Item2 The classified code is input to show that kind to the acquired geographic data.

(Quality control)

Article20 After the preparation of the GIS basic data is finished, data are printed out as an output, and it is examined by the visual check. To make a summary of that data quality, that result is produced as a meta-data set.

(A system to use)

Article21 A GIS system is used for the preparation of the GIS data. A GIS system is used to provide with the following function:

- 1) The editing function of figure data which functions are the move, the append and the delete of figure data
- 2) The split function and the joint function of line data and polygon data.
- 3) Structuralizing function of figure data
- 4) The function to handle raster data
- 5) The import of the data produced with other systems and export
- 6) Database function
- 7) The query function and the display function of the data
- 8) The overlay data processing function
- 9) The data plotting and the display of data
- 10) Map output function
- 11) The definition, the transform of the coordinate system

## **Chapter 2 Systematizing, definition and coding of the geographic feature item**

(Correspondence to the geographic feature of the digital mapping data )

Article1 In the production of the GIS basic data, the geographic feature catalog is produced to arrange relation between the mapping data and the GIS data in the process of digital mapping in order to be based on the standard in the special committee (TC211) about the standardization of the Geographic Information in the ISO (International Standardization Organization), which mission is planned for the mutuality use of the Geographic Information.

(The preparation of the geographic feature catalog in the GIS basic data)

Article2 In the ISO/TC211, it should be necessary to show the definition of the geographic information and the systematization of the code which is to present the quality of the data to the user. For the effective mutual inter-operability of the topographical map data set, the geographic feature catalog are made to show user the geographic feature item of the topographical map data set and necessary conditions such as that quality.

(The quality of the geographic feature catalog)

Article3 The geographic feature catalog in ISO satisfies the following item.

- 1)ISO19110 about which the acquisition item of the data set is described
- 2)ISO19113 that the geographic feature catalog law, quality are discussed
- 3)ISO19114 for a quality principle and quality appraisal method

(The meaning of the systematization of the data and the encoding)

Article4 To show the data quality, the following materials are prepared for the data acquisition method, the definition and the encoding when the geographic feature is produced as a GIS data.

This purpose aims to make users to understand contents of the data easily by the explanation of the GIS basic data in accordance with the data structure of the geographic feature catalog in consideration of the systematization of the data and the encoding.

(The systematization of the geographic feature item and the definition)

Article5 To correspond to the classification of the geographic feature for the GIS data and the encoding, the geographic feature item is systematized and defined from the relations between the data acquisition item and the GIS data of mapping.

(The systematization of the geographic feature item and encoding)

Article6 As for the geographic feature, it defines as the object of the topographical map. The data acquisition item in the topographic map defined in the digital mapping are divided to the following groups as shown in Table 3.

Item2 The standard of the geographic feature group

The geographic feature group corresponds to a main group and a main group is divided to several sub-groups, and further more those groups are composed of the geographic feature.

Table3 Lists of the geographic feature item

Main group for Geographic feature	Geographic feature group and sub-group
(1)Administrative boundary	International boundary, Administrative boundary
(2)Road and railway	Road, railway road, road facilities, railway, and railway facilities
(3)Network	High voltage electric power transmission line, Pipe line of Water supply and Oil, Other facilities
(4)Building	Built-up area(Artificial Building), International Organization, Governmental Office, Public office, Education, Health, Religion, Others/Commercial, Others/ Industry, Others/ Utility, Towers
(5)Hydrography	Water line, River, Lake/Pond/Reservoir, River facility
(6)Land Use	Site boundary, Other Public facility, Traffic facility
(7)Vegetation	Vegetation Boundary( natural vegetation, cultivated land and others), Vegetation point
(8)Topography	Contour lines, Natural Feature
(9)Control point	Geodetic control point, spot elevation

(The rule of the encoding for the geographic feature)

Article7 The encoding of the geographic feature establishes the following rule about the data set for the encoding in accordance with the geographic feature composition in Table 3.

Category: to make acquisition data to group in mapping, two digits are assigned against categories about nine main groups,

Sub category: as a middle classification, two digits are assigned against the sub-category which composes of main groups.

Geographic feature: Against the geographic feature which composes of a topographic map, two digits are assigned as a small group.

(The rule of the geographic feature code)

Article8 In order to set up a code for every geographic feature in accordance with the rule as mentioned in the previous article, the geographic feature is defined by the definite rules in Table-4 about the six digit encoding which consists of three steps: main categories, sub-categories and geographic features;

Table4 Category for the encoding

Category	Sub-category	Geographic feature
01	Administrative boundary	00
02	Road and Railways	00
03	Network	00

04	Building	00	00
05	Hydrography	00	00
06	Land use	00	00
07	Vegetation	00	00
08	Topography	00	00
09	Control point	00	00

(The setup of the geographic feature code)

Article9 In according with the rule of the previous article, the encoding is defined about the geographic feature as shown in Table-5. The GIS basic data produced in the study makes those correspondences to limit about possible items in the study of topographic map making. It is decided that the systematization of the data and the encoding follow in the geographic feature catalog.

Item2 Even if it faces different GIS data structure (polygon, line, point and text), it adapts itself by a code to give to one geographic feature. It copes by the different file name in the process of the data processing against the encoding for the different GIS data structure.

(The preparation of the geographic feature catalog)

Article10 In the geographic feature catalog it is proposed to show the definition of data collection of the geographic feature in order to make it easy for users to understand about contents of the topographical map data set. The geographic feature catalog data in accordance with ISO19110 is prepared for as follows:

- The geographic feature catalog information that are the information for identification and the inquiry to the geographic feature catalogue itself;
- The geographic feature type which shows the name, the definition, the identification code and others of the geographic feature;
- The geographic feature operation which show the function of the same geographic feature type, the attribute, the definition and etc.;
- The geographic feature attributes which show the characteristic of the geographic feature;
- The geographic feature relation which relates between geographic features;

(The geographic feature method)

Item2 As for this geographical feature catalog method, the template to systematize the geographical feature catalog information is prescribed in accordance with sympathizing to the ISO19110, so the catalog follows the extracted items from the template as shown in Table 6.

The geographical feature catalog prepared according to these templates explains all the geographical feature types in the sets of the given geographic data, and it is decided to include that information is identified accordance with item which is prescribed.

(The geographic feature catalog method)

The geographic feature catalog element and those relations are distinguished by the degree of a requirement and the condition as follows. And, the contents of the geographic feature catalog which is based on the above are divided and registered as follows:

- (1) Necessary: An element must include the geographic feature catalog.
- (2) The conditioned: A condition is described as a demand. If an answer against the demand is "affirmation", an element must be included in the geographic feature.
- (3) Optional selection: When the geographic feature element is contained in the geographic feature catalog, the geographic feature catalog element of the element concerned must be contained, too.

As a standard which mentioned in the above, the geographic feature catalog based on the specifications of IS019110 shown with WG-3 in TC211 is shown to the GIS user.

The geographic feature catalogue in the JICA study is referred to the appendix in the report.





Table 5.2 Systematizing and the coding for the geographic feature

Category	Sub-Category	Geographic Features	Mapping Features	Geographic Feature Code	
Roads and Railways	Road facility	Road under pass	2301 Road, underpass	13 00	
		Road over bridge	2302 Over bridge, road	14 00	
		Distance maker	2303 Distance maker	15 00	
			8116 Distance maker		
		Bridge	2311 Bridge	16 00	
		Foot bridge	2312 Foot bridge	17 00	
		Road divider	2316 Road divider	18 00	
		Other facilities		19 00	
		Railway		20 00	
			Metre gauge	2401 Metre gauge	21 00
			Broad gauge (Metre Gage Double)	2402 Broad gauge	22 00
			Mixed gauge	2403 Mixed gauge	23 00
		Railway facilities		2405 Bridge, railway	30 00
	Bridge	2404 Over bridge	31 00		
	Over bridge	2501 Platform	32 00		
	Station(Plat form)		33 00		
	Other facilities		34 00		
3.Network			03		
		High voltage electric power transmission line	4506 High voltage electric power transmission line	01 00	
		Pipe line of Water supply and Oil	4505 Pipe line	02 00	
	Other facilities		03 00		
4.Building			04		
	Built-up area (Artificial Building)	Building in built-up area	4204 Built-up area	01 00	
		Building/House	4201 Building/House	02 00	
		Fence	4303 Fence	03 00	
	Others			04 00	

Table 5.3 Systematizing and the coding for the geographic feature

Category	Sub-Category	Geographic Features	Mapping Features	Geographic Feature Code		
4.Building	International Organization	Consular office	4101 Consular office	04	11 00	
		Embassy	4102 Embassy		11 10	
		International organization & UN office and others			20 20	
	Governmental Public office	Government office				30
		Government office			12	00
		District office	4103 Government office		12	10
		Upzila office				20
		Court house				30
		Tax Office			13	00
		Police station/ Police Sub-station	4104 Police station		14	00
		Fire station	4105 Fire station		15	00
		Post office	4112 Post office		16	00
		Community centre	4114 Community centre		17	00
		Institute			18	00
		Pathological Laboratories			19	00
		Library			20	00
		Museum			21	00
		Other facilities			22	00
					23	00
		Education				31
Primary school	4113 School				10	
Secondary school					20	
High school					30	
Madrassa					40	
Collage					50	
University					60	
University/ Collage				70		

Table 5.4 Systematizing and the coding for the geographic feature

Category	Sub-Category	Geographic Features	Mapping Features		Geographic Feature Code		
4. Building	Education	Other facilities		04	80		
	Health	Hospital	4106 Hospital, Clinic		32		
		Clinic				10	
		Health centre	4107 Health centre			20	
		Other facilities				30	
						40	
	Religion				33	00	
			Mot	4115 Mot			10
			Church	4116 Church			20
			Mosque	4117 Mosque			30
			Temple	4118 Temple			40
			Idgah	4119 Idgah			50
		Pagoda	4120 Pagoda			60	
		Other facilities				70	
	Others/ Commercial				41	00	
			Hotel	4401 Hotel			10
			Restaurant	4402 Restaurant			20
			Cinema hall	4403 Cinema hall			30
			Petrol pump	4501 Petrol pump			40
			Telephone and telegraph office	4108 Telephone and telegraph office			50
			Radio station				60
			TV station				70
			Bank	4109 Bank			80
		Bank 24H	4110 Bank 24H			90	
	Shopping centre	4111 Shopping centre		42	00		
	Market				10		
	Physical training centre				20		
	Other facilities				30		

**Table 5.5 Systematizing and the coding for the geographic feature**

Category	Sub-Category	Geographic Features	Mapping Features	Geographic Feature Code			
4. Building	Others/ Industry			04	51 00		
		Factory	4404 Factory		10		
		Warehouse	4405 Warehouse		20		
	Others/ Utility	Other industries				30	
			Electric power station, Transformer Substation	4502 Electric power station	04	52 00	
			Water supply station, Pumping station	4602 Water supply station		10	
			Sewerage lifting station, Pumping station			20	
			Burials(Dumping site)			30	
			Other facilities			40	
						50	
	Tower	Tower and Antenna Monument Over head tank High voltage electric power transmission tower Sluice gate Light house Chimney Other facilities		4503 Tower and Antenna	04	61 00	
				4504 Monument		10	
				4601 Over head tank		20	
				4507 High voltage electric power transmission tower		30	
			4606 Sluice gate		40		
			5105 Light house		50		
			4508 Chimney		60		
					70		
					80		
					05		
5. Hydrography	Water line	Water Lines(rivers, lake)	7111 River		01 00		
		Flow direction	7113 Flow direction(arrow)		10		
	River				05	10 00	
		River (Double line)	7111 River		11	00	
		River (single line)	7112 Stream		12	00	
	Lake/Pond/ Reservoir	Other water areas Lake Pond, Reservoir				13 00	
						20 00	
				7114 Lake and pond		21	00

**Table 5.5 Systematizing and the coding for the geographic feature**

Category	Sub-Category	Geographic Features	Mapping Features		Geographic Feature Code		
			Mapping Features	Geographic Feature Code			
5. Hydrography	River facility				30 00		
		Canal and drainage (Double line)	4603 Drainage and irrigation canal > 2.0m width		31 00		
		Canal and drainage (single line)	4604 Drainage and irrigation canal < 2.0m width		32 00		
		Artificial revetment	4607 Artificial revetment (upper line)		33 00		
			4608 Artificial revetment (lower line)				
		6. Land use	Land use	Other facilities			34 00
						06	
				Specific area	4304 Specific area		01 00
Open space					11 00		
Park					12 00		
Stadium					13 00		
Cemetery	4121 Cemetery				14 10		
Tomb	4122 Tomb				20		
Graveyard	4123 Graveyard				30		
Historical Site/ Antiquity					15 00		
Bus terminal	5101 Bus terminal				21 00		
Airport/Airfield	5102 Airport/Airfield				22 00		
Helipport	5103 Helipport				23 00		
Anchorage	5104 Anchorage				24 00		
Other land uses			25 00				
7. Vegetation	Vegetation Boundary Vegetation type			07			
		Vegetation boundary	6101 Vegetation boundary		01 00		
		Cultivated limit	6102 Cultivated limit		02 00		
					10 00		
		Cultivated land	6112 Cultivated land		11 00		
		Plantation	6113 Plantation		12 00		
		Coconut tree	6114 Coconut tree		13 00		
		Other trees	6116 Other trees		14 00		
		Palm tree	6117 Palm tree		15 00		
		Bush	6118 Bush and scrub		16 00		

**Table 5.6 Systematizing and the coding for the geographic feature**

Category	Sub-Category	Geographic Features	Mapping Features		Geographic Feature Code
			Mapping Features	Geographic Feature Code	
7. Vegetation	Vegetation type	Bamboo	6119 Bamboo	17 00	
		Grassland	6120 Grass	18 00	
		Swamp	6131 Swamp	19 00	
8. Topography	Contour lines	Index contour		20 00	
				08	
				01 00	
		Intermediate contour	1201 Index contour		
			1211 Index contour (Non print line)		
			1202 Intermediate contour		02 00
			1212 Intermediate contour (Non print line)		
		Supplementary contour	1203 Supplementary contour		03 00
		Natural Feature	Sand	7101 Sand	10 00
			Swamp	6131 Swamp	11 00
Specific area			12 00		
Depression	1204 Depression (arrow)		13 00		
Other natural features			14 00		
9. Geodetic point	Geodetic points			15 00	
			09		
		GPS point	1101 GPS point	10 00	
		Benchmark	1102 Benchmark	20 00	
		Spot height	1103 Spot height	30 00	
	Other control points		40 00		

Table6 Content of geographic feature catalog

Geographical feature catalog element		Definition	Degree of Demand/condition	Maximum description frequency	Data type	Domain
Geographic feature catalog		Identification and inquiry information for geographic feature catalog	Necessary	1		
01	Name	A name for the geographic feature catalogue	Necessary	1	Character	Text
02	Area	Subject definition region of geographic feature type defined in geographic feature catalog	Necessary	N	Character	Text
03	Application field	Description of kind of directions which come for geographic feature catalog to be appointed	Optional selection	N	Character	Text
04	Version number	Kind and description of directions which come for geographic feature catalog to be appointed	Necessary	1	Character	Text
05	Version date	Effective date in geographic feature catalog	Necessary	1	Date	Date: YYMMDD Term: YYMMDD / YYMMDD
06	Definition source	Reference in document to publication source which contains author for name related to geographic feature included in geographic feature catalog, title, version, publisher, publication place, and publication day	The conditioned	N	Character	Text
07	Definition type	The category of catalog information to which the source of each definition corresponds is shown. Geographic feature type Names: sign related to name related to geographic feature operation name, geographic feature attribute value label, geographic feature attribute value data type, and geographic feature, geographic feature type sign, geographic feature attribute value sign, and geographic feature	Optional selection	N	Character	Text
08	Catalog producer	Name, address, country, and communication address of individual or organization where the main responsibility of intellectual content of geographic feature catalog	Necessary	1	Character	Text( 1S031 66-1)
09	language	Notation used to define it form	The conditioned	1	Character	Text
	Geographic feature type	A class to express an abstrarticle notion of a phenomenon of real world	Necessary	N		
11	Name	Character string which identifies geographic feature type in name	Necessary	1	Character	Text

		catalog				
12	Definition	Definition of geographic feature type by natural-language	The conditioned	1	Character	Text
13	Code	Sign by which geographic feature type in catalog is uniquely identified	Optional selection	1	Character	Text
14	Alias	Sign of the same one as term of geographic feature	Optional selection	N	Character	Text
15	Geographic feature operation name	Operation executed by geographic feature type	Optional selection	N	Character	Text
16	Geographic feature attribute name	Name of geographic feature type	Optional selection	N	Character	Text
17	Name related to geographic feature	It is the same as the event of this geographic feature type or relates to the event of a different geographic feature type.	Optional selection	N	Character	Text
18	High-ranking type	One or more geographic feature type by which all Characteristics for the geographic feature type which becomes an object to contain the geographic feature operation, the geographic feature attribute, and the geographic feature relation are succeeded to is identified.	Optional selection	N	Character	Text
	Geographic feature operation	The operation that is executed by a phenomenon of all of Geographic feature type	The conditioned	N		
21	Name	Character string which identifies geographic feature operation in catalog	Optional selection	1	Character	Text
22	Geographic feature attribute name	Name of geographic feature attribute by which it takes part in geographic feature operation	Optional selection	N	Character	Text
23	Object geographic feature type name	Name of other geographic feature types to be influenced by operation	The conditioned	N	Character	Text
24	Definition	Whether the geographic feature type and the attribute are used like that, and are influenced by the operation are described.	Necessary	1	Character	Text
25	Form definition	Signature and equation for various place thing operation by scientific expression	Optional selection	1	Symbol	Symbol
	Geographical feature attribute	Geographic feature attribute	The conditioned	N		
31	Name	Character string which uniquely identifies geographic feature attribute	Necessary	1	Character	Text
32	Definition	Definition of geographic feature attribute by natural-language	The conditioned	1	Character	Text
33	Code	Code by which geographic feature attribute in catalog is identified	Optional selection	1	Character	Text

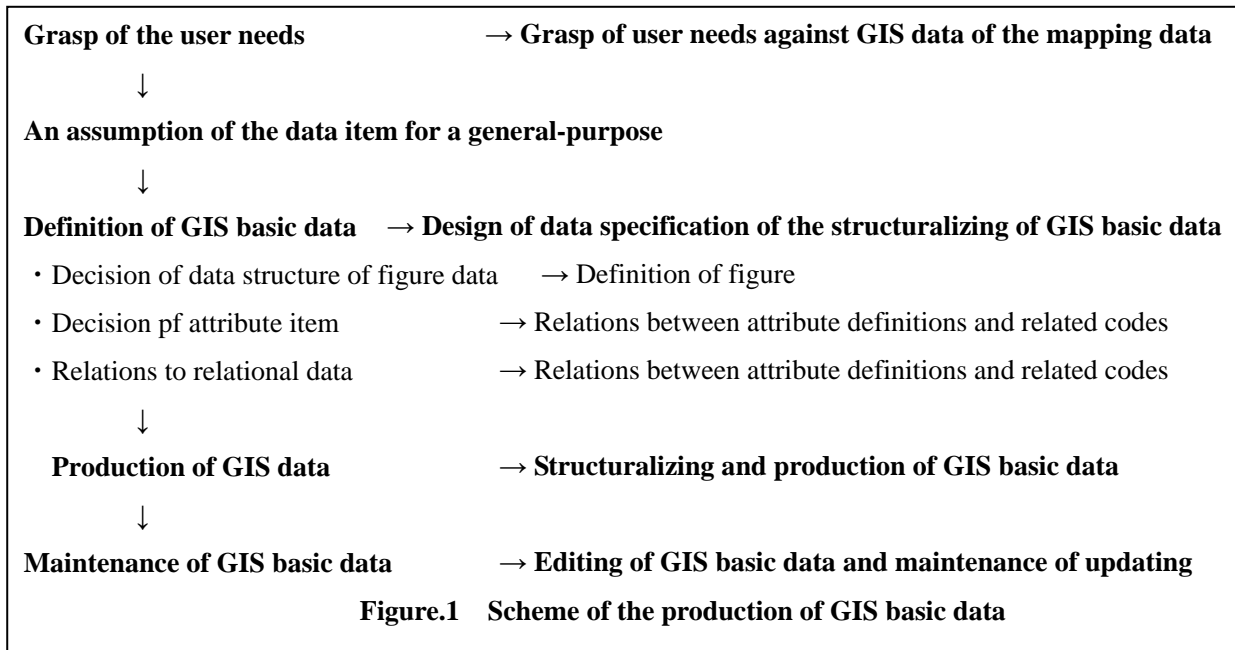


34	Data Type of attribute value	Data type of the attribute	The conditioned	1	Character	Text
35	Measurement unit of attribute value	The measurement unit of the attribute	Optional selection	1	Character	Text
36	Domain type of attribute value	Show whether a domain for products of the geographic feature attribute value is enumerated, if omitted, a domain is not prescribed.	Optional selection	1	Integer	0;"Non enumerated", 1="Enumerated"
37	Domain value of attribute value	Range of a value permitted as products of the geographic feature attribute	The conditioned	1	Character	Text
	Attribute value of the geographic feature	A value of an enumerated products of the geographic feature attribute value domain.	Optional selection	N		
38	Label	The description label which distinguishes uni-formally and one attribute value of the geographic feature attribute	Necessary	1	Character	Text
39	Mark	A mark to distinguish uni-formally and one attribute value of these products of the district attribute	Optional selection	1	Integer	Integer
40	Definition	A definition of an attribute value by a natural language	Optional selection	1	Character	Text
	Geographic feature relation	Relation to join instance of the geographic feature type into another same instance or into different one.	The conditioned	N		
41	Name	Character string to distinguish uni-formally and the geographic feature connection	Necessary	1	Character	Text
42	Back relation	Character string to distinguish and objection about geographic feature or reverse	Optional selection	1	Character	Text
43	Definition	A definition about the geographic feature by a natural language	The conditioned	1	Character	Text
44	Mark sign	A mark to distinguish uni-formally and products of the geographic feature connection in a catalogue	Optional selection		Character	Text
45	Included geographic feature	Name of the geographic feature type concerning to the relation	Necessary	N		
46	Index of order	The index that order of the geographic feature is held in a meaning in connection.	The conditioned	1	Integer	0;"Non enimurated" 1="Enumerated"
47	A multiplex degree	A possible multiplex degree about the geographic feature	Optional selection	1	Character	Text
48	Limitation	Limitation in the geographic feature relation	Optional selection	N	Character	Text
49	A role name	A name of a role served as by the products of the geographic feature type which products of the district connection includes	Optional selection	N	Character	Text

### Chapter 3 Attribute item, data structure and others of the GIS basic data

(The scheme for the production of the GIS basic data)

Article1 Data specification in the production of the GIS basic data is defined to process the acquisition data in map to GIS data in accordance with the scheme shown in Figure1.



(The purpose of structuralizing of the GIS basic data)

Article2 The structuralizing of the GIS basic data aims at correspondences to produce mapping data and GIS data which have no geometric errors in the step to edit necessary data structure when to utilize geographic features data in digital mapping as a GIS data as shown the process in Figure.2.

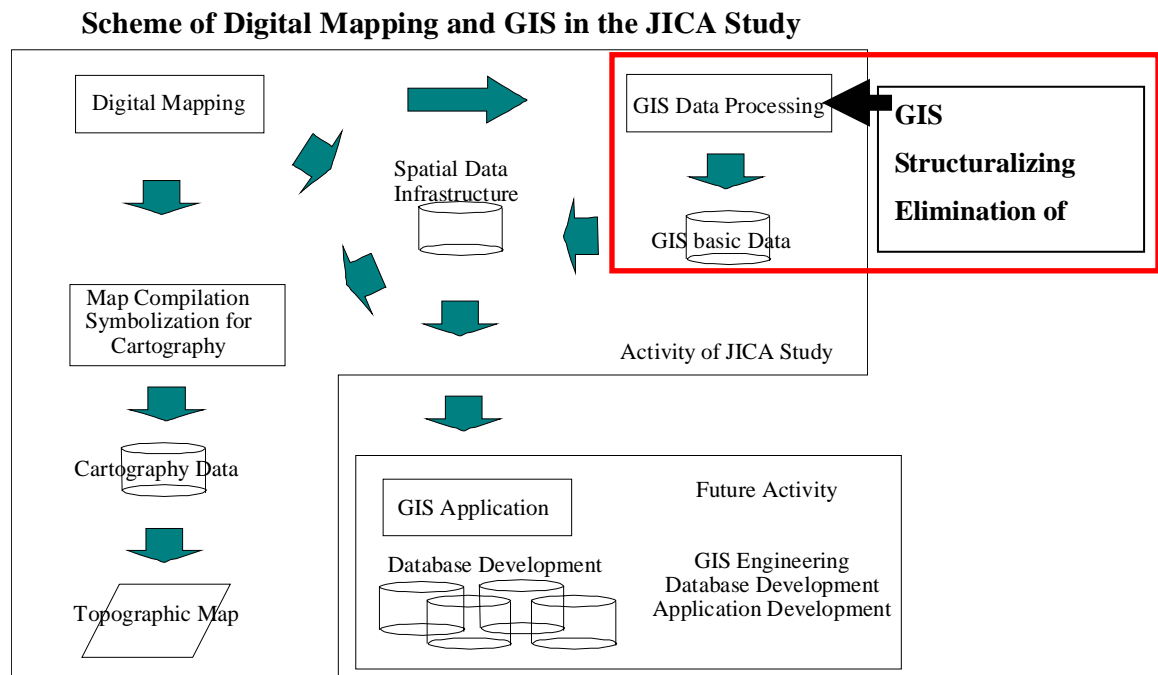


Figure.1 Rule of structuralizing corresponding to productions for topographic map and GIS

(Guide for the production of the GIS basic data based on user's needs)

Article3 The production of the GIS basic data is done about items that it can be made from the digital mapping data in accordance with the recommendation and the guide as shown in Table-7 which is the result of the user needs survey in the phase1 of the study.

Table7 The guideline for GIS structuralization of the GIS data infrastructure

1	Road data is structuralized for GIS data about main road with double lines. Other data aren't structuralized about the foot path and etc.
2	Railways data is structuralized for GIS data.
3	Bridge is structuralized for main large bridges in the main road with doubled line, but large bridge is impossible to process because of the masking process.
4	The administrative boundary is structuralized to the upzila and wards which are administrative unit. There are 90 wards in 360 square kilometers.
5	Buildings such as public facility and so on are structuralized about features which have symbols and annotations. General buildings and housings are not structuralized for GIS data.
6	Vegetation boundary is not structuralized for GIS data.
7	River, lakes, pond, canal and drainage are structuralized for GIS data.

(The preparation item of the GIS basic data and a position of data acquisition and data structure)

Article4 The GIS basic data prescribes work about an item to show in Table-8 about the position of acquisition of the contents of the data and the ground feature, the data structure based on the guidelines on the former article

to produce by the study.

Table8 Contents of GIS basic data (GIS structuralizing and data type)

Contents of GIS basic data		Location of data acquisition	Data type
1	Administrative boundary		
	Administrative boundary (Upazilla or Wards)	Surface composed by administrative boundary unit	Polygon
2	Road		
	Road network of main road with double line	* Network of road	Line
	Road facility		
	Bridge at main road with double line	** The center point of facility	Point
3	Railway		
	Lane of railway	** Network of railway	Line
	Railway facility		
	Station	*** The center point of facility	Point
	Bridge	*** The center point of facility	Point
4	Building of public facility and others public use		
	Building relating to public facility including symbol and annotation in mapping	*** The center point of facility and site area	Point
	Area for public use Traffic site, utility site and etc.		
5	Hydrography		
	River with double line	Polygon of river with doubled line	Polygon
	River with single line	Polygon of river with single line	Line
	Lake, pond and reservoir	Lake, pond and reservoir	Polygon
	Canal and Drainage	Canal and Drainage	Line
	Utility for water management	*** Utility for water management including public facility	Point

\* Road network is defined as the line data of the center of the road with doubled lines that has a certain width.

\*\* Railway track directly uses the digital mapping data of the track center line.

\*\*\* As for the station, the bridge center point, the public facilities, the lake, pond and the water control facilities, it is made to represent the point of the map annotation and the center of the facilities as a point. Others use data on the digital mapping figure data directly.

(The working process of structuralization for the GIS basic data)

Digital mapping data are taken in GIS software to process the structuralization as the GIS data, which means to produce the GIS data which provides with topology relating to connectivity about geometries among figures in each feature of the GIS data: point, line, polygon and text; A working process is shown the working flow in Figure3.

A management process of data processing varies in the management process of the figure which depends on each data feature. A general flowchart of data production is shown in the following.

- (1)Importing of digital mapping data: importing of the MicroStation data to ARC/INFO
- (2)Cleaning of figure and building of topology: Topology which related to the connectivity of figure data of geometries is computed in each feature: point, line and polygon. Topology errors relating to the geometry including overshoots, undershoots, intersections, snapping, dangle arcs and other errors are detected to fix and data processing is done to clean those errors.
- (3)Editing of figure to fix topology errors: Data process to remove and to clean any topology errors about geometries
- (4)Data entry of attribute and importing of the related attributes
- (5)Completion of data: complete data by the repeatedly process in the step 2, step 3 and step 4.
- (6)Map printing
- (7) Production of export file for GIS basic data

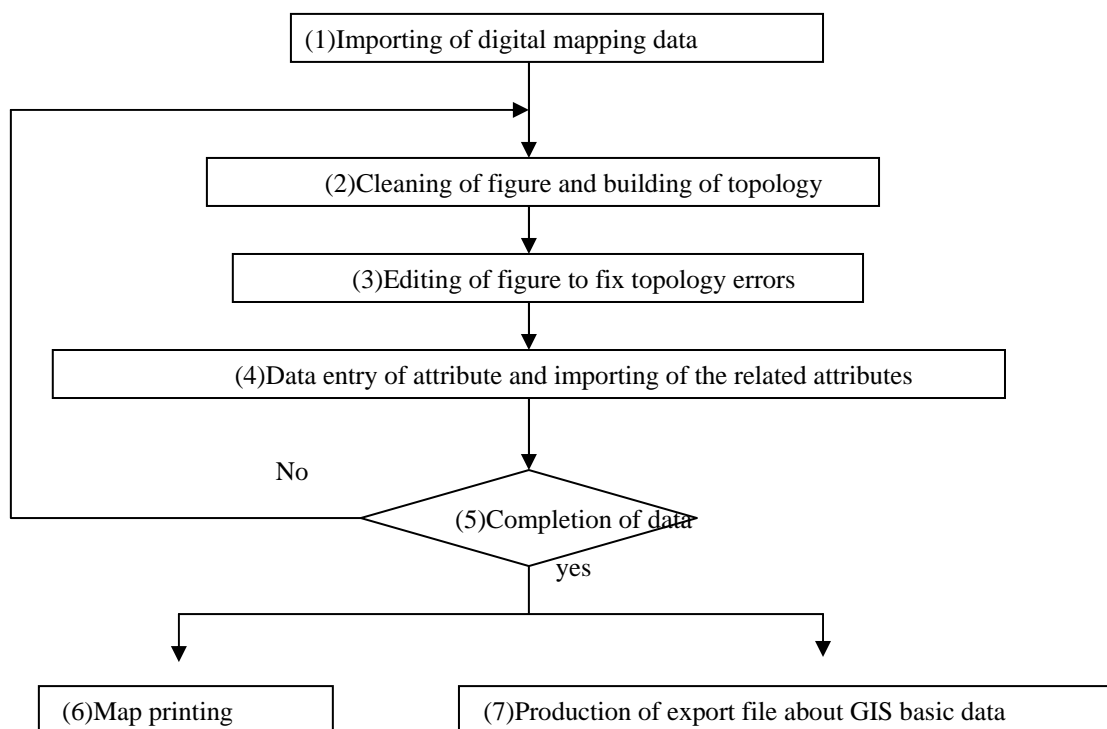


Figure 3 Work flow of the structuralizing

(GIS base data of the administration boundary)

Article6 The administrative boundary is the important thematic map of GIS which corresponds to the collection unit and the display unit for the census data and the statistic data, so that it is produced as the GIS basic data.

Administrative boundary is a spatial unit to make the statistic data to link through the administrative code. Those

data is used for the evaluation of the present situation or the future prediction in regional analysis.

(The unit of the administrative boundary)

Article7 The administrative boundary follows the classification of the administrative code shown in the Table 9 from the Bangladesh Bureau Statistic department.

At present, the last census data in 1991 and the latest census data in 2001 are existed with mixes, and there is a situation it is necessary to arrange those units and data. The latest data must be obtained from the statistic department, and the updating of the information is necessary for them.

Table 9 Hierarchy structure of administrative boundary

International Boundary	International boundary
Administrative boundary	Division boundary
	District boundary
	Thana/Upazila boundary
	Union boundary
	Municipal boundary
	Ward boundary
	Union
Other boundaries (Village, etc.)	

(The acquisition item of the GIS basic data of the administrative boundary)

Article8 As for the GIS basic data, the administrative boundary is produced as the polygon GIS data from the definite line data of the administrative boundary acquired by mapping even for the unit of the administrative classification that collection is possible by the study. As for the union boundary, GIS basic data isn't produced because the definite boundary isn't clear. It will complete GIS data as the polygon data if it can obtain a map about the union boundary by SOB.

(The administrative boundary and the geographic feature code)

Article9 Administrative boundary and the geographic feature code which becomes the attribute of the GIS basic data are shown in Table 10.

Table10Administrative boundary

Category	Sub-Category	Geographic Features	Geographic Feature Code			Data Type
			01			
Administrative boundary	International boundary	International boundary		01	00	
	Administrative boundary	Division boundary		02	00	Polygon
		District boundary		03	00	Polygon
		Thana/Upzila boundary		04	00	Polygon
		Municipality boundary		05	00	Polygon
		Ward boundary		06	00	Polygon
	Union boundary		07	00		
	Other boundaries (Village,etc.)		08	00		

(The attribute item of the administrative boundary)

Article10 The attribute which attaches the administrative boundary data is shown in Table 11.

Table11 Attribute item of Administrative boundary

General attribute	Name of database field	Database Format
Geographic feature code(Table10)	GF_Code	Integer(10)
Administrative code	Admin_Code	Integer(10)
Type of administrative boundary (Table9)	Admin_Type	Character(10)
Name of administrative boundary	Admin_Name	Character(25)

(Relational database of administrative boundary)

Article11 The attribute data of administrative boundary can build the relational database which makes an administrative code to use as a key field. The result of the census survey and the statistics research copes with it so that it can link as an important attribute of the administrative unit in order to manage data as a tabular data using administrative code that becomes a collecting unit for statistics. The example of the database is shown in Table 12. A user can design a database freely by the installation of the relational database.

Table12 Database item

Attribute of administrative boundary	Name of database field	Database Format
Administrative code	Admin_Code	Integer(10)
Type of administrative boundary	Admin_Type	Character(10)
Name of Administrative boundary	Admin_Name	Character(25)
Official area in each Administrative boundary(Km <sup>2</sup> )	Admin_Area	Numeric(10.3)
Number of population (person)	No_Pop	Integer(10)
Number of household(Household)	No_Hhold	Integer(10)
Other items	Etc.	Any type of format in GIS and database software: Integer or float or Character or date and etc.

Table12.2 Example of database of Thana Map

Attribute of administrative boundary	Name of database field	Database Format
Administrative code	Admin_Code	Integer(10)
Type of administrative boundary	Admin_Type	Character(10)
Name of Administrative boundary	Admin_Name	Character(25)

Table12.3 Example of database of Union Ward Map

Attribute of administrative boundary	Name of database field	Database Format
Administrative code	Admin_Code	Character(10)
Type of administrative boundary	Admin_Type	Character(10)
Name of Administrative boundary	Admin_Name	Character(25)
District name	District	Character(15)
Principal name of administrative boundary	Pourashava	Character(25)
Union name	Union	Character(20)
Ward name	Ward	Character(10)
Official area in each Administrative boundary(Km <sup>2</sup> )	Admin_Area	Numeric(15.3)
Number of population (person) in 2001	Pop2001	Integer(10)
Number of household(Household) in 2001	Hhhold200	Integer(10)
Number of population (person) in 2004	Pop2004	Integer(10)
Number of household(Household) in 2004	Hhold2004	Integer(10)

(The item of the GIS data of the road and the railway)

Article12 The GIS data of the road and the railway are composed of the sub-item of the geographic features which consists of roads, road facilities, railways and railway facilities.

(The orientation guide to the road GIS basic data)

Article13 As for the road data, GIS structuralizes an object beyond the main road with double lines, and data such as a foot path don't structuralize GIS.

(The definition of the road GIS data and acquisition item)

Article14 Road GIS data is produced as the road network which is defined by the center line in the main route with double lines. It is necessary to cope with polygon-ization of the road data by digital mapping fully about data entry with consideration of structuralization too.

(The classification of the road and type)

Article15 The classification of the road data uses the road type in Table 13 referring to the acquisition item of the road being used with SOB as an attribute. It is necessary to recognize the different definition about figure and attribute for the road between in mapping and the in the Road Management.



Table13 Classification of road and type of road

Type of road	Item
1	National Highways
2	Road inside city area
3	Inter District Road
4	Linked Road
5	Local Road
6	Village Road
7	Under construction

(The geographic feature code of the GIS data and the attribute)

Article16 The geographic feature code of the GIS data is defined with the contents to show in Table 14.

Table 14 Geographic feature code of GIS data about road

Category	Sub-category	Geographic feature	Geographic Feature Code			Data Type
Road and railway			<b>02</b>			
	Road	<b>Highways</b>		<b>01</b>	<b>00</b>	<b>Line</b>
		<b>Road inside city area</b>		<b>02</b>	<b>00</b>	<b>Line</b>
		<b>Inter District Road</b>		<b>03</b>	<b>00</b>	<b>Line</b>
		<b>Linked Road</b>		<b>04</b>	<b>00</b>	<b>Line</b>
		<b>Local Road</b>		<b>05</b>	<b>00</b>	<b>Line</b>
		<b>Village Road</b>		<b>06</b>	<b>00</b>	<b>Line</b>
		Foot path		07	00	
		<b>Under Construction</b>		<b>08</b>	<b>00</b>	<b>Line</b>
		Other roads		09	00	

(The attribute item of the road data)

Article17 As a general attribute about the road, the related information which is the name of route, road classification and information about road use is set into the database. It is proposed for road data to make mapping data to link to the road information through the route code for the road management in the Road Department.

In order to utilize the mapping data to the road management, it is important to arrange the data relation between SOB data and data in the Road department. The collected information isn't sufficient about the road information at present, so here the general information it supposed to the road management in Table 15 is prepared for: road classification, a route name, a position of a road starting point, a position of a road end, a road distance and a state of pavement;

Table 15 Attribute item of road

Attribute item of road data	Name of database field	Database Format
Geographic feature code (Table14)	GF_Code	Integer(10)
Road name	Name	Character(40)
Road classification (Table13, Geographic feature)	Type	Character(30)
Route code	Code	Character(15)
Route name	RouteName	Character(40)

The start point of road X (Map Coordinate)	StartX	Numeric(15.3)
The start point of road Y (Map Coordinate)	StartY	Numeric (15.3)
The end point of road X (Map Coordinate)	EndX	Numeric (15.3)
The end point of road Y (Map Coordinate)	EndY	Numeric (15.3)
Distance of road section(m)	Road_Dist	Numeric (15.3)
Pavement status(Paved, unpaved)	Surface	Character(10)
Road width (Road width more than 10 meters:3, Road width between 5 meters and 10 meters: 2, Road width less than 5 meters: 1)	Width	Integer(2)

(The guideline of the GIS Basic data for the road facilities)

Article18 As for the GIS basic data, GIS data handles a bridge as the road facilities.

(The definition of the GIS basic data as to the road facilities and data acquisition)

Article19 The GIS data of the road facilities acquires the point data which show the position of facilities for the bridge which is a an explanatory annotation about the bridge on the main road with double lines and mapping point is at the central part of the bridge.

(The geographic feature code and type of the road facility)

Article20 The geographic feature code of the road facilities obeys contents as shown in Table 16.

Main facilities are mainly bridge, foot bridge and road divider.

Table16 Geographic feature code of road facility

Category	Sub-category	Geographic Feature	Geographic Feature Code		Data Type	
Road and railway			02			
	Road facility			10		
		Cutting/Embankment(large)		11	00	
		Cutting/Embankment(small)		12	00	
		Road under pass		13	00	
		Road over bridge		14	00	
		Distance marker		15	00	
		<b>Bridge</b>		<b>16</b>	<b>00</b>	<b>Point</b>
		<b>Foot Bridge</b>		<b>17</b>	<b>00</b>	<b>Point</b>
		Road divider		18	00	
Other facilities		19	00			

(The attribute of the road facilities)

Article21 The attribute of the road facilities is given to a name and information about location at facilities having with the map symbol or the annotation on map. Information about the location at the facility is used as an attribute for the indexing about the map sheet number and address shown in Table 17.

Table17 Attribute item of road facility

Attribute item of road facility	Name of database field	Database Format
Geographic feature code(Table16)	GF_Code	Integer(10)
Type of road facility(Table16 Geographic feature)	Type	Character(20)
Name of facility	Name	Character(40)
Map sheet number at bridge	Map_No	Character(10)
Address at bridge(Administrative code)	Admin_Code	Integer(10)
District name	District	Character(15)
Principal name of administrative boundary(DCC, Pourashava, Thana)	Pourashava	Character(25)
Union name	Union	Character(20)
Ward name	Ward	Character(25)

(Guideline of data production to the GIS basic data of the railway)

Article22 The GIS basic data of the railway is structuralized about the network of the route and related facility by the digital mapping data acquired directly.

(The definition of the GIS basic data of the railway and data acquisition)

Article23 As for the GIS basic data, the GIS data of the railway is produced as a line data of the network at the railway center and those data are directly used by the editing of the digital mapping data. Data structure of the network is as same as that of road data.

(The geographic feature code and the type of the railway)

Article24 The geographic feature code of the railway consists of three types of orbits which are Metre gauge, Broad gauge(Metre Gage Double) and Mixed gauge, as those shown in Table 18.

Table18 Contents of GIS data about railway

Category	Sub-category	Geographic feature	Geographic Feature code			Data Type
			02			
Road and railway	Railway			20		
		Metre gauge		21	00	Line
		Broad gauge(Metre Gage Double)		22	00	Line
		Mixed gauge		23	00	Line

(The attribute of the railway)

Article25 The attribute of the railway adds to database about the information of the type of the railroad and route name which are collected by topographic map survey as shown in Table 19.

Table19 Attribute item of railway

Attribute item	Name of database field	Database Format
Geographic feature code(Table18)	GF_Code	Integer(10)
Type of railway gage (Table18 Geographic feature)	Type	Character(30)
Name of railway	Name	Character(50)

(Guideline to produce the GIS basic data of railway facility)

Article26 Railway facility handles as the GIS basic data about the geographic features which relates to belonging facilities of the railway.

(The definition of the GIS basic data of railway facility and the data acquisition)

Article27 The GIS basic data of the railway facility is the point data which show the location at the facilities. The data of the bridge is acquired by the point data which show the center of the bridge. The data of the station is acquired by the point data at the center of the facility.

(The geographic feature code of railway facilities)

Article28 The geographic feature code of railway facilities is shown in Table 20.

Table20 Geographic feature code of railway facility

Category	Sub Category	Geographic feature	Geographic Feature Code		Data Type	
Road and railway	Road facility		02			
				30		
		<b>Bridge</b>		<b>31</b>	<b>00</b>	<b>Point</b>
		<b>Over bridge</b>		<b>32</b>	<b>00</b>	<b>Point</b>
		<b>Station(Plat form)</b>		<b>33</b>	<b>00</b>	<b>Point</b>
		Other facilities		34	00	Point

(The attribute of railway facility)

Article29 About facility having with the map symbol or the annotation on map, a name is given to and the attribute item treats the type of facility, the name and the location of facilities. The attributes about the location of the facility is prepared for about the map coordinate at the location point, the map sheet number and the index information about the address of administrative boundary.

Table21 Attribute items of railway facility

Attribute item	Name of database field	Database Format
Geographic feature code(Table20)	GF_Code	Integer(10)
Type of facility: station, bridge (Table20 Geographic feature)	Type	Character(20)
Name of facility	Name	Character(40)
Map sheet number at facility	Map_No	Character(10)
Symbol code for map layout	Symbolcode	Character(10)
Address at facility(Administrative code)	Admin_Code	Integer(10)
District name	District	Character(15)
Principal name of administrative boundary(DCC, Pourashava, Thana)	Pourashava	Character(25)
Union name	Union	Character(20)
Ward name	Ward	Character(25)

(Guide line to produce the GIS basic data of the public facilities)

Article30 Public facilities treats the geographic features which consists of building and article which stand in the public society and the sites of the land use which stand in the public use. The general building and the private house are not structuralized for the GIS basic data. The GIS data of the public facilities corresponds to those having with the map symbol or the annotation on map.

(The definition of the GIS data of the public facilities and data acquisition)

Article31 The GIS basic data as the public facilities and others is the point data which shows the center position at the location having the map symbol or the annotation in map including a building and a site. Public facilities treat the facilities related to the governmental, the general public facilities, the educational facilities and the religion facilities. Also as the public facilities of the broad sense this handles the facilities which have folk public society in private sector. As for the site which has public facility to belong to the land use classification in the geographic feature catalog, the representative point having a map annotation is produced as the GIS data of the point.

(The type of the public facilities and the geographic feature code)

Article32 The type of the public facilities are composed of the geographic feature and that code which consists of sub-classes of public facilities and sub-classes of the land use as shown in Table 22.

Table22 Contents of GIS data about public facility

Category	Sub-Category	Geographic feature	Geographic Feature Code		Data Type	
<b>Public facility</b>			<b>04</b>			
	<b>International Organization</b>		11			
		<b>Consular office</b>	<b>11</b>	<b>10</b>	<b>Point</b>	
		<b>Embassy</b>		<b>20</b>	<b>Point</b>	
		<b>International organization &amp; UN office and others</b>		<b>30</b>	<b>Point</b>	
	<b>Governmental Office</b>			12		
		<b>Government office</b>		<b>12</b>	<b>10</b>	<b>Point</b>
		<b>District office</b>			<b>20</b>	<b>Point</b>
		<b>Upzila office</b>			<b>30</b>	<b>Point</b>
		<b>Court house</b>		<b>13</b>	<b>00</b>	<b>Point</b>
		<b>Tax Office</b>		<b>14</b>	<b>00</b>	<b>Point</b>
		<b>Police station / Police Sub-station</b>		<b>15</b>	<b>00</b>	<b>Point</b>
		<b>Fire station</b>		<b>16</b>	<b>00</b>	<b>Point</b>
		<b>Post office</b>		<b>17</b>	<b>00</b>	<b>Point</b>
		<b>Community centre</b>		<b>18</b>	<b>00</b>	<b>Point</b>
		<b>Institute</b>		<b>19</b>	<b>00</b>	<b>Point</b>
		<b>Pathological Laboratories</b>		<b>20</b>	<b>00</b>	<b>Point</b>
		<b>Library</b>		<b>21</b>	<b>00</b>	<b>Point</b>
		<b>Museum</b>		<b>22</b>	<b>00</b>	<b>Point</b>
	<b>Other facilities</b>		<b>23</b>	<b>00</b>	<b>Point</b>	
	<b>Education</b>			31		
		<b>Primary school</b>		<b>31</b>	<b>10</b>	<b>Point</b>
		<b>Secondary school</b>			<b>20</b>	<b>Point</b>
		<b>High school</b>			<b>30</b>	<b>Point</b>
		<b>Madrassa</b>			<b>40</b>	<b>Point</b>
		<b>Collage</b>			<b>50</b>	<b>Point</b>
		<b>University</b>			<b>60</b>	<b>Point</b>
		<b>University/ Collage</b>			<b>70</b>	<b>Point</b>
		<b>Other facilities</b>			<b>80</b>	<b>Point</b>
<b>Health</b>			32			
	<b>Hospital</b>		<b>32</b>	<b>10</b>	<b>Point</b>	
	<b>Clinic</b>			<b>20</b>	<b>Point</b>	
	<b>Health centre</b>			<b>30</b>	<b>Point</b>	
	<b>Other facilities</b>			<b>40</b>	<b>Point</b>	
	<b>Religion</b>			33		
		<b>Mot</b>		<b>33</b>	<b>10</b>	<b>Point</b>
		<b>Church</b>			<b>20</b>	<b>Point</b>
		<b>Mosque</b>			<b>30</b>	<b>Point</b>
		<b>Temple</b>			<b>40</b>	<b>Point</b>
		<b>Idgah</b>			<b>50</b>	<b>Point</b>
		<b>Pagoda</b>			<b>60</b>	<b>Point</b>
		<b>Other facilities</b>			<b>70</b>	<b>Point</b>
	<b>Others</b>			41		

	<b>/Commercial</b>	<b>Hotel</b>		<b>41</b>	<b>10</b>	<b>Point</b>	
		<b>Restaurant</b>			<b>20</b>	<b>Point</b>	
		<b>Cinema hall</b>			<b>30</b>	<b>Point</b>	
		<b>Petrol pump</b>			<b>40</b>	<b>Point</b>	
		<b>Telephone and telegraph office</b>			<b>50</b>	<b>Point</b>	
		<b>Radio station</b>			<b>60</b>	<b>Point</b>	
		<b>TV station</b>			<b>70</b>	<b>Point</b>	
		<b>Bank</b>			<b>80</b>	<b>Point</b>	
		<b>Bank 24H</b>			<b>90</b>	<b>Point</b>	
		<b>Shopping centre</b>		<b>42</b>	<b>00</b>	<b>Point</b>	
		<b>Market</b>			<b>10</b>	<b>Point</b>	
		<b>Physical training centre</b>			<b>20</b>	<b>Point</b>	
		<b>Other facilities</b>			<b>30</b>	<b>Point</b>	
	<b>Others/ Industry</b>				<b>51</b>		
		<b>Factory</b>			<b>51</b>	<b>10</b>	<b>Point</b>
		<b>Warehouse</b>				<b>20</b>	<b>Point</b>
		<b>Other industries</b>				<b>30</b>	<b>Point</b>
	<b>Others/ Utility</b>				<b>52</b>		
		<b>Electric power station, Transformer Substation</b>			<b>52</b>	<b>10</b>	<b>Point</b>
		<b>Water supply station Pumping station</b>				<b>20</b>	<b>Point</b>
		<b>Sewerage lifting station Pumping station</b>				<b>30</b>	<b>Point</b>
		<b>Burials(Dumping site)</b>				<b>40</b>	<b>Point</b>
		<b>Other facilities</b>				<b>50</b>	<b>Point</b>
	<b>Tower</b>				<b>61</b>		
		<b>Factory</b>			<b>61</b>	<b>10</b>	<b>Point</b>
		<b>Warehouse</b>				<b>20</b>	<b>Point</b>
		<b>Other facilities</b>				<b>30</b>	<b>Point</b>
		<b>Electric power station, Transformer Substation</b>				<b>40</b>	<b>Point</b>
		<b>Water supply station Pumping station</b>				<b>50</b>	<b>Point</b>
		<b>Sewerage lifting station Pumping station</b>				<b>60</b>	<b>Point</b>
		<b>Burials(Dumping site)</b>				<b>70</b>	<b>Point</b>
		<b>Other facilities</b>				<b>80</b>	<b>Point</b>
	<b>Land use</b>				<b>06</b>		
	<b>Other Public facility</b>	<b>Open space</b>		<b>11</b>	<b>00</b>		
		<b>Park</b>		<b>12</b>	<b>00</b>	<b>Point</b>	
		<b>Stadium</b>		<b>13</b>	<b>00</b>	<b>Point</b>	
		<b>Cemetery</b>		<b>14</b>	<b>10</b>	<b>Point</b>	
		<b>Tomb</b>			<b>20</b>	<b>Point</b>	
		<b>Graveyard</b>			<b>30</b>	<b>Point</b>	
		<b>Historical Site/ Antiquity</b>		<b>15</b>	<b>00</b>	<b>Point</b>	
	<b>Traffic facility</b>	<b>Bus terminal</b>		<b>21</b>	<b>00</b>	<b>Point</b>	
		<b>Airport</b>		<b>22</b>	<b>00</b>	<b>Point</b>	

		<b>Heliport</b>		<b>23</b>	<b>00</b>	<b>Point</b>
		<b>Anchorage</b>		<b>24</b>	<b>00</b>	<b>Point</b>
	Other land uses	Other land uses		25	00	point

(The attribute item of public facility)

Article33 The attribute of public facility establishes the information as an attribute item about the type of facility, the name and the index of the location. The information of the location is prepared about items which are the point coordinate of the representative facilities, the map sheet number and the address of the administrative code. The contents of the GIS data are shown in Table 23.

Table23 attribute Item of public facility

Attribute item of public facility	Name of database field	Database Format
Geographic feature code(Table22)	GF_Code	Integer(10)
Type of facility1: Name of sub-category in geographic feature code (Table22 Geographic feature)	Type1	Character(40)
Type of facility2: Name of geographic feature in geographic feature code (Table22 Geographic feature)	Type2	Character(50)
Name of facility	Name	Character(50)
Identification code: In the same site, building with annotation: 1, In the same site, other buildings: 2 An unknown building : 0	IdCode	Integer(2)
Facility location: X (Map Coordinate)	X	Numeric(15.3)
Facility location: Y (Map Coordinate)	Y	Numeric(15.3)
Map sheet number at the facility	Map_No	Character(10)
Symbol code for map layout	Symbolcode	Character(10)
Address at facility(Administrative code)	Admin_Code	Integer(10)
District name	District	Character(15)
Principal name of administrative boundary(DCC, Pourashava, Thana)	Pourashava	Character(25)
Union name	Union	Character(20)
Ward name	Ward	Character(25)

(The GIS basic data of Hydrography)

Article34 The GIS basic data of Hydrography is carried out to structuralize data about the river, the lake, the pond, the irrigation canal and the drainage.

(An acquisition item of the GIS basic data of Hydrography)

Article35 The water area in hydrography is handled to the polygon data about river with doubled line, lake and pond and reservoir. About a river with single line, a canal and drainage those data are acquired by the mapping data directly.



(The definition of hydrography and the geographic feature code)

Article36 The GIS basic data is data which acquired by the digital mapping directly and which attribute uses the geographic feature code as shown in Table 24.

Table 24 Contents of the GIS basic data about Hydrography

Category	Sub-Category	Geographic feature	Geographic Feature Code			Data Type
Hydrography			05			
Hydrography	Water line	<b>Water Lines(rivers,lake,pond)</b>		<b>01</b>	<b>00</b>	
		Flow direction			10	
	River				10	
		<b>River (Double line) River</b>		<b>11</b>	<b>00</b>	<b>Polygon</b>
		<b>River (single line) Stream</b>		<b>12</b>	<b>00</b>	<b>Line</b>
		Other water area		13	00	
	Lake, pond, reservoir			20		
		<b>Lake Pond, Reservoir</b>		<b>21</b>	<b>00</b>	<b>Polygon</b>
	River facility			30		
		<b>Drainage and irrigation canal &gt; 2.0m width</b>		<b>31</b>	<b>00</b>	<b>Line</b>
		<b>Drainage and irrigation canal &lt; 2.0m width</b>		<b>32</b>	<b>00</b>	<b>Line</b>
		Artificial revetment		33	00	
Other facilities			34	00		

(The attribute item of the GIS basic data of hydrography)

Article37 The attribute of the GIS basic data uses the name that could be collected by the survey for topographic map preparation as shown in Table 25.

Table25-1 Attribute item of water line

Attribute item of water line	Name of database field	Database Format
Geographic feature code (Table24)	GF_Code	Integer(10)
Type of water line: rive, lake, sea and etc	Type	Character(20)

Table25-2Attribute item of river with doubled line

Attribute item	Name of database field	Database Format
Geographic feature code(Table24)	GF_Code	Integer(10)
Name of river	Name	Character(40)

Table25-3 Attribute item of river with single line

Attribute item	Name of database field	Database Format
Geographic feature code(Table24)	GF_Code	Integer(10)
Name of river	Name	Character(40)

Table25-4 Attribute item of lake, pond, reservoir

Attribute item	Name of database field	Database Format
Geographic feature code(Table24)	GF_Code	Integer(10)
Name of lake, pond and reservoir	Name	Character(40)
Type of water area: lake, pond, reservoir	Type	Character(10)

Table25-5 Attribute item of river facility

Attribute item	Name of database field	Database Format
Geographic feature code(Table24)	GF_Code	Integer(10)
Name of river facility	Name	Character(40)
Type of river facility(Canal, Drainage, etc.)	Type	Character(30)

# **Geographic Feature Catalogue**



**Feature Catalogue (Element or Entity)**

Feature Catalogue Name:	Geographic feature catalog for JICA topographic mapping
Feature Catalogue Scope:	The principal geographic feature item
Feature Catalogue Field of Application:	It is for no specific application and but it is intended for the purpose of showing a case study.
Feature Catalogue Version:	Version 1.0
Feature Catalogue Date:	March 31 in 2004
Definition Source:	Non
Feature Catalogue Producer: Producer Name, Producer Postal Address, Country Producer Telecommunications address:	Survey of Bangladesh Tejgaon Industrial Area, Dhaka-1208, BANGLADESH TEL: +880(02)-911-4191 FAX: +880(02)-911-7463 Email: sobdf@accesstel.net
Functional Language:	English

**Feature Type**

Feature Type Name:	Administrative boundary
Feature Type Definition:	A line in general idea which the limit that a territory or a zone was divided officially and a range are shown in
Feature Type Code:	01
Feature Type Aliases:	
Feature Function Names:	
Feature Attribute Names:	
Feature Relationship Names:	
Upper class:	

**Feature Attribute**

Feature Attribute Name:	Administrative level	
Feature Attribute Definition:	The level of the administrative zone closed by the territory	
Feature Attribute Code:	100	
Feature Attribute Value Data Type:	Character	
Feature Attribute Value Measurement Unit:		
Feature Attribute Value Domain Type:	1("Enumerated")	
Feature Attribute Value Domain:		
Feature Attribute Value Label:	Feature Attribute Code	Feature Attribute Definition
Generic/Unknown	10000	The value which shows that the decision of the attribute value can't be done
International boundary	10100	The territory which the territorial border range over
Division boundary	10200	The area which the division ranges over
District boundary	10300	The area which the district ranges over
Thana/Upazilla boundary	10400	The area which the Thana/ Upzila ranges over
Municipal boundary	10500	The area which the municipality ranges over
Ward boundary	10600	The area which the ward ranges over
Union boundary	10700	The area which the union ranges over
Other boundaries	10800	The area which other boundaries ranges over

**Feature Type**

Feature Type Name:	Traffic network
Feature Type Definition:	The spatial network for a transportation means and vehicles and a person to pass
Feature Type Code:	02
Feature Type Aliases:	
Feature Function Names:	The road which it can proceed along
Feature Attribute Names:	Road network, road facilities and a network of railways and railway facilities
Feature Relationship Names:	
Upper class	

**Feature Attribute**

Feature Attribute Name:	Road network	
Feature Attribute Definition:	The classification of the road	
Feature Attribute Code:	200	
Feature Attribute Value Data Type:	Character	
Feature Attribute Value Measurement Unit:		
Feature Attribute Value Domain Type:	Enumerated	
Feature Attribute Value Domain:		
Feature Attribute Value Label:	Feature Attribute Code	Feature Attribute Definition
Generic/Unknown	20000	The value which shows that the decision of the attribute value can't be done
Highway	20100	The vehicles special road where an extension entry way is restricted for smooth passing
Road inside city area	20200	The main road network of Dhaka metropolitan area
Inter District Road	20300	A possible road network as to passing of the vehicles except for the main general way
Linked Road	20400	The road network which connects a main road
Local Road	20500	The road network which connects the space of the city
Village Road	20600	The road where a village is important
Foot path	20700	The road network that passing of the vehicles is unacceptable
Under Construction	20800	The state of utility which has the/schedule that road maintenance was done and which it is in
Other roads	20900	Other roads

**Feature Attribute**

Feature Attribute Name:	Road facilities	
Feature Attribute Definition:	The structure built to connect a road network to the obstacle	
Feature Attribute Code:	210	
Feature Attribute Value Data Type:	Character	
Feature Attribute Value Measurement Unit:		
Feature Attribute Value Domain Type:	Enumerated type	
Feature Attribute Value Domain:		
Feature Attribute Value Label:	Feature Attribute Code	FEATURE ATTRIBUTE Definition

Generic/Unknown	21000	The value which shows that the decision of the attribute value can't be done
Cutting/Embankment (large)	21100	The steep slope side construct artificially by the piling on the ground and the cutting of slope.
Cutting/Embankment(small)	21200	The piling on the ground located in circumference such as a small embankment and a site, where there are covering with, and a geographic feature which cannot express with Embankment(large).
Road underpass	21300	An entrance to the underground part of the road
Road over bridge	21400	The pedestrian overpass built to cross a road
Distance marker	21500	The sign which shows the distance of kilometer unit from the road starting point
Bridge	21600	The classification of the bridge beam
Foot Bridge	21700	The classification of the foot path bridge
Road divider	21800	The median strip of the road
Other facilities	21900	Other road facilities

**Feature Attribute**

Feature Attribute Name:	A network of railroads	
Feature Attribute Definition:	The classification of the railroad orbit	
Feature Attribute Code:	220	
Feature Attribute Value Data Type:	Character	
Feature Attribute Value Measurement Unit:		
Feature Attribute Value Domain Type:	Enumerated	
Feature Attribute Value Domain:		
Feature Attribute Value Label:	Feature Attribute Code	Feature Attribute Definition
Generic/Unknown	22000	The value which shows that the decision of the attribute value can't be done
Metre gauge	22100	The network of railroads which has a meter orbit
Broad gauge(Metre Gage Double)	22200	The network of railroads which has a broad gauge way
Mixed gauge	22300	The network of railroads which has 3 line orbit

**Feature Attribute**

Feature Attribute Name:	Railway facilities	
Feature Attribute Definition:	The structure built to connect a network of railroads to the obstacle	
Feature Attribute Code:	230	
Feature Attribute Value Data Type:	Character	
Feature Attribute Value Measurement Unit:		
Feature Attribute Value Domain Type:	Enumerated	
Feature Attribute Value Domain:		
Feature Attribute Value Label:	Feature Attribute Code	Feature attribute Definition
Generic/Unknown	23000	The value which shows that the decision of the attribute value can't be done
Bridge	23100	The classification of the railway bridge
Over bridge	23200	The classification of the railway high bridge
Station(Plat form)	23300	The place where a railway user gets on and off and it is

		loaded
Other facilities	23400	Other facilities

**Feature Type**

Feature Type Name:	Network
Feature Type Definition:	The life infrastructure which is necessary when fundamental life is led
Feature Type Code:	03
Feature Type Aliases:	
Feature Function Names:	
Feature Attribute Names:	Life line network
Feature Relationship Names:	
Upper class	

**Feature Attribute**

Feature Attribute Name:	Life line network	
Feature Attribute Definition:	The classification of the facility related to the life, line	
Feature Attribute Code:	300	
Feature Attribute Value Data Type:	Character	
Feature Attribute Value Measurement Unit:		
Feature Attribute Value Domain Type:	enumerated	
Feature Attribute Value Domain:		
Feature Attribute Value Label:	Feature Attribute Code	Feature Attribute Definition
Generic/Unknown	30000	The value which shows that the decision of the attribute value can't be done
High voltage electric power transmission line	30100	The electric wire fixed on the ground to transport it of from the power plant to the substation
Pipe line of Water supply and Oil	30200	The pipe way fixed on the ground to transport fossil fuel mainly
Other facilities	30300	Other facilities

**Feature Type**

Feature Type Name:	Built-up area • Artificial building
Feature Type Definition:	The classification of the construction thing which has the use and purpose of residence others and which is built
Feature Type Code:	04
Feature Type Aliases:	
Feature Function Names:	
Feature Attribute Names:	A general building, educational facilities, health facilities, public facilities, religion facilities and others(Commercial, Industry, Utility, Tower)
Feature Relationship Names:	
Upper Class	

**Feature Attribute**

Feature Attribute Name:	A general building
Feature Attribute Definition:	Residence and the classification of the general construction structure thing
Feature Attribute Code:	400



Feature Attribute Value Data Type:	Character	
Feature Attribute Value Measurement Unit:		
Feature Attribute Value Domain Type:	Enumerated	
Feature Attribute Value Domain:		
Feature Attribute Value Label:	Feature Attribute Code	Feature Attribute Definition
Generic/Unknown	40000	The value which shows that the decision of the attribute value can't be done
Buildings in built-up area	40100	The group of buildings that it crowded
Building/House	40200	The unclear building where or use aimed at the building except for the applicable use classification and the residence
Fence	40300	The line-shaped structure which shows a building and the boundary of the site
Others	40400	Other buildings

**Feature Attribute**

Feature Attribute Name:	International Organization	
Feature Attribute Definition:	A diplomatic public palace and the classification by the use of the international authority	
Feature Attribute Code:	41100	
Feature Attribute Value Data Type:	Character	
Feature Attribute Value Measurement Unit:		
Feature Attribute Value Domain Type:	Enumerated	
Feature Attribute Value Domain:		
Feature Attribute Value Label:	Feature Attribute Code	Feature Attribute Definition
Generic/Unknown	41100	The value which shows that the decision of the attribute value can't be done
Consular office	41110	The building of the consulate
Embassy	41120	The building of the embassy
International Organization & UN Office and others	41130	The building which the United Nations organization and the office of other international authorities go through

**Feature Attribute**

Feature Attribute Name:	Public facilities	
Feature Attribute Definition:	The facilities which aimed at the official business relations of the community	
Feature Attribute Code:	0412	
Feature Attribute Value Data Type:	Character	
Feature Attribute Value Measurement Unit:		
Feature Attribute Value Domain Type:	Enumerated	
Feature Attribute Value Domain:		
Feature Attribute Value Label:	Feature Attribute Code	Feature Attribute Definition

Generic/Unknown	41200	The value which shows that the decision of the attribute value can't be done
Government office	41210	The facilities to do the official business of the government agency
District office	41220	The facilities to do District office work
Upzila office	41230	The facilities to do Upzila office work
Court house	41300	The facilities to do judicial affair office work
Tax Office	41400	The facilities to do tax affairs
Police station/ Police Sub-station	41500	The facilities to do the police office work
Fire station	41600	The facilities to do fighting a fire office work
Post office	41700	The facilities to do mail office work
Community centre	41800	The meeting facilities of the community
Institute	41900	The building where learning research is being done
Pathological Laboratories	42000	The building where pathology-like research is being done
Library	42100	The building where the perusal of the book is being done
Museum	42200	The structure doing enlightenment exhibition such as art culture
Other facilities	42300	Other facilities

**Feature Attribute**

Feature Attribute Name:	Educational facilities	
Feature Attribute Definition:	The facilities which aimed at the education relations	
Feature Attribute Code:	431	
Feature Attribute Value Data Type:	Character	
Feature Attribute Value Measurement Unit:		
Feature Attribute Value Domain Type:	Enumerated	
Feature Attribute Value Domain:		
Feature Attribute Value Label:	Feature Attribute Code	Feature Attribute Definition
Generic/Unknown	43100	The value which shows that the decision of the attribute value can't be done
Primary School	43110	The facilities of the education purpose : elementary school
Secondary school	43120	The facilities of the education purpose : junior high school
High school	43130	The facilities of the education purpose : high school
Madrassa	43140	The facilities of the education purpose : vocational school
Collage	43150	The facilities of the education purpose : college
University	43160	The facilities of the education purpose : university
University/ Collage	43170	The facilities of the education purpose : the university which had a university and a college
Other facilities	43180	Other facilities

**Feature Attribute**

Feature Attribute Name:	Health facilities	
Feature Attribute Definition:	The facilities which aimed at the public medical welfare relations	
Feature Attribute Code:	432	
Feature Attribute Value Data Type:	Character	

Feature Attribute Value Measurement Unit:		
Feature Attribute Value Domain Type:	Enumerated	
Feature Attribute Value Domain:		
Feature Attribute Value Label:	Feature Attribute Code	Feature Attribute Definition
Generic/Unknown	43200	The value which shows that the decision of the attribute value can't be done
Hospitals	43210	The medical facilities provided with the sickroom
Clinic	43220	The medical facilities without provision of the sickroom
Health centre	43230	Illness medical examination and a public health office to cure it
Other facilities	43240	Other medical facilities

**Feature Attribute**

Feature Attribute Name:	Religious facilities	
Feature Attribute Definition:	The facilities which aimed at the religion relations	
Feature Attribute Code:	433	
Feature Attribute Value Data Type:	Character	
Feature Attribute Value Measurement Unit:		
Feature Attribute Value Domain Type:	Enumerated	
Feature Attribute Value Domain:		
Feature Attribute Value Label:	Feature Attribute Code	Feature Attribute Definition
Generic/Unknown	43300	The value which shows that the decision of the attribute value can't be done
Mot	43310	Religion facilities about the Hinduism
Church	43320	Religion facilities about the Christianity
Mosque	43330	Religion facilities about the Islam
Temple	43340	Religion facilities about the Buddhism and the Hinduism
Idgah	43350	An Islamic worship open space
Pagoda	43360	Religion facilities about the Buddhism
Other facilities	43370	Other religion facilities

**Feature Attribute**

Feature Attribute Name:	Other facilities/commercial facilities	
Feature Attribute Definition:	The commercial facilities which have public society	
Feature Attribute Code:	441	
Feature Attribute Value Data Type:	Character	
Feature Attribute Value Measurement Unit:		
Feature Attribute Value Domain Type:	Enumerated	
Feature Attribute Value Domain:		
Feature Attribute Value Label:	Feature Attribute Code	Feature Attribute Definition
Generic/Unknown	44100	The value which shows that the decision of the attribute value can't be done

Hotel	44110	The building which the service of staying is provided for as a master
Restaurant	44120	The building which the service of the meal is provided for
Cinema hall	44130	The building which the service of movie showing is provided for
Petrol pump	44140	The building which fuel for the vehicles is provided for
Telephone and telegraph office	44150	The building which the communication business of the telephone and the telegram is provided for
Radio station	44160	The building which the service of the radio broadcast is provided for
TV station	44170	The building which the service of the television broadcasting is provided for
Bank	44180	The building which a financial service is provided for
Bank 24H	44190	The building of the banking agency which provides the service of the deposit drawer for 24 hours
Shopping centre	44200	The building which products sales gather in
Market	44210	The building which small-scale stores gather in as a master
Physical training centre	44220	The building which the service of the sport training is provided for
Other facilities	44230	Other facilities

**Feature Attribute**

Feature Attribute Name:	Other structures	
Feature Attribute Definition:	Industry	
Feature Attribute Code:	451	
Feature Attribute Value Data Type:	Character	
Feature Attribute Value Measurement Unit:		
Feature Attribute Value Domain Type:	Enumerated	
Feature Attribute Value Domain:		
Feature Attribute Value Label:	Feature Attribute Code	Feature Attribute Definition
Generic/Unknown	45100	The value which shows that the decision of the attribute value can't be done
Factory	45110	The building for manufacture or processing to repair a product
Warehouse	45120	The building for storage or to keep a material, product and so on
Other industries	45130	Facilities about other factory, warehouses

**Feature Attribute**

Feature Attribute Name:	Other structures, other utility	
Feature Attribute Definition:	Facilities related to the utilities and building	
Feature Attribute Code:	452	
Feature Attribute Value Data Type:	Character	
Feature Attribute Value Measurement Unit:		
Feature Attribute Value Domain Type:	Enumerated	
Feature Attribute Value Domain:		

Feature Attribute Value Label:	Feature Attribute Code	Feature Attribute Definition
Generic/Unknown	45200	The value which shows that the decision of the attribute value can't be done
Electric power station, Transformer Substation	45210	The facilities where the facilities which electric power is made to occur in, a voltage are made to change
Water supply station, Pumping station	45220	The facilities to be provided with the pump which sends out the facilities to process water because of watering, and watering
Sewerage lifting station, Pumping station	45230	The facilities to be provided with the pump which sends out the facilities to process used water, drainage to the sewer pipe
Burials(Dumping site)	45240	The facilities to throw the trash which it disposed of in the final away
Other facilities	45250	Other facilities about the utilities

### Feature Attribute

Feature Attribute Name:	A small article	
Feature Attribute Definition:	The goal object which shape is small and which can't be distinguished except for the sign	
Feature Attribute Code:	461	
Feature Attribute Value Data Type:	Character	
Feature Attribute Value Measurement Unit:		
Feature Attribute Value Domain Type:	Enumerated	
Feature Attribute Value Domain:		
Feature Attribute Value Label:	Feature Attribute Code	Feature Attribute Definition
Generic/Unknown	46100	The value which shows that the decision of the attribute value can't be done
Tower and Antenna	46110	Tower-shaped structure made of the iron
Monument	46120	A thing with the famous cultural value
Over head tank	46130	The tank to get the water pressure for which to be necessary for watering
High voltage electric power transmission tower	46140	The facilities which the electricity which generated electricity is sent to, and iron tower for the power cable
Sluice gate	46150	The sluice gate installed to control table running water such as a river by reservoir or the drainage
Light house	46160	A sign tower for the safety line that a position of specification is shown in the vessel
Chimney	46170	A structure to discharge the smoke of the combustion thing and the burning thing
Other facilities	46180	Other facilities

### Feature Type

Feature Type Name:	Hydrography
Feature Type Definition:	Structure division which accompanies water part and water part where possibility that water flows is or flows
Feature Type Code:	05
Feature Type Aliases:	

Feature Function Names:	
Feature Attribute Names:	A constant current in the surface of the earth side
Feature Relationship Names:	
Upper Class:	

**Feature Attribute**

Feature Attribute Name:	Water line	
Feature Attribute Definition:	The geographical features classification which the boundary line of the land stage and the water area is shown in	
Feature Attribute Code:	500	
Feature Attribute Value Data Type:	Character	
Feature Attribute Value Measurement Unit:		
Feature Attribute Value Domain Type:	Enumerated	
Feature Attribute Value Domain:		
Feature Attribute Value Label:	Feature Attribute Code	Feature Attribute Definition
Water lines(rivers, lake)	50100	The boundary line of the geographical features which a land stage and the water area are shown in
Flow direction	50110	The arrow which shows the fashion of the river

**Feature Attribute**

Feature Attribute Name:	River	
Feature Attribute Definition:	The zone which has the constant current which relates to the water part	
Feature Attribute Code:	510	
Feature Attribute Value Data Type:	Character	
Feature Attribute Value Measurement Unit:		
Feature Attribute Value Domain Type:	Enumerated	
Feature Attribute Value Domain:		
Feature Attribute Value Label:	Feature Attribute Code	Feature Attribute Definition
Generic/Unknown	51000	The value which shows that the decision of the attribute value can't be done
River (double line)	51100	The river which has the width of a river that it can be expressed on the figure
River (single line)	51200	The river where width of a river can't be expressed on the figure
Canal and drainage (double line)	51300	Water current with use purpose artificially constructed with width on figure
Canal and drainage (single line)	51400	Water current with use purpose without width on figure artificially constructed
Other water areas	51500	Other water areas

**Feature Attribute**

Feature Attribute Name:	Pond, lake and reservoir	
Feature Attribute Definition:	The water area where or filled the inside of the land with water naturally artificially	
Feature Attribute Code:	520	

Feature Attribute Value Data Type:	Character	
Feature Attribute Value Measurement Unit:		
Feature Attribute Value Domain Type:	Enumerated	
Feature Attribute Value Domain:		
Feature Attribute Value Label:	Feature Attribute Code	Feature Attribute Definition
Generic/Unknown	52000	The value which shows that the decision of the attribute value can't be done
Lake/ Pond/ Reservoir	52100	The water area which or filled the inside of the land with water naturally artificially

**Feature Attribute**

Feature Attribute Name:	River facilities	
Feature Attribute Definition:	The classification of a state of geographical features of others which relate to the water part	
Feature Attribute Code:	530	
Feature Attribute Value Data Type:	Character	
Feature Attribute Value Measurement Unit:		
Feature Attribute Value Domain Type:	Enumerated	
Feature Attribute Value Domain:		
Feature Attribute Value Label:	Feature Attribute Code	Feature Attribute Definition
Generic/Unknown	53000	The value which shows that the decision of the attribute value can't be done
Canal and drainage (double line)	53100	A current with the use purpose of having width on the figure and of being built artificially
Canal and drainage (single line)	53200	A current with the use purpose of not having width on the figure and of being built artificially
Artificial revetment	53300	Riverbank and the slope of the river levee, the artificial structure thing to protect it
Other facilities	53400	Other river facilities

**Feature Type**

Feature Type Name:	Land Use
Feature Type Definition:	Classification by the use conditions of the land is shown.: Precinct area, other public facilities, traffic facilities and other land use
Feature Type Code:	06
Feature Type Aliases:	
Feature Function Names:	
Feature Attribute Names:	
Feature Relationship Names:	
Upper Class:	

**Feature Attribute**

Feature Attribute Name:	Land use
Feature Attribute Definition:	Classification by a state of covering of the land
Feature Attribute Code:	600

Feature Attribute Value Data Type:	Character	
Feature Attribute Value Measurement Unit:		
Feature Attribute Value Domain Type:	Enumerated	
Feature Attribute Value Domain:		
Feature Attribute Value Label:	Feature Attribute Code	Feature Attribute Definition
Generic/Unknown	60000	The value which shows that the decision of the attribute value can't be done
Specific area	60100	The boundary of the land use and the zone where it is interpreted.
Open space	61100	The area of the open space
Park	61200	The public zone which a rest or a walk is made in
Stadium	61300	The public zone where it can hold for gymnastics or athletes
Cemetery	61410	The place where a spirit garden graveyard crowded
Tomb	61420	The place of the tomb
Graveyard	61430	The place to have Graveyard
Historical Site/Antiquity	61500	The cultural zone which and is worth historical
Bus terminal	62100	The departure point of the bus route which is public traffic and the final landing point
Airport/Airfield	62200	The zone of the airplane which had a runway where it can arrive and depart
Heliport	62300	The zone of the helicopter which had a runway where it can arrive and depart
Anchorage	62400	The zone which a ship can anchor in
Other Land use	62500	Other land use

**Feature Type**

Feature Type Name:	Vegetation
Feature Type Definition:	Classification by a vegetation status of covering on the surface of the land
Feature Type Code:	07
Feature Type Aliases:	
Feature Function Names:	
Feature Attribute Names:	Vegetation boundary, Vegetation type
Feature Relationship Names:	
Upper Class:	

**Feature Attribute**

Feature Attribute Name:	Vegetation boundary	
Feature Attribute Definition:	Classification by a status of covering of the land	
Feature Attribute Code:	700	
Feature Attribute Value Data Type:	Character	
Feature Attribute Value Measurement Unit:		
Feature Attribute Value Domain Type:	Enumerated	
Feature Attribute Value Domain:		
Feature Attribute Value Label:	Feature Attribute	Feature Attribute Definition



	Code	
Vegetation boundary	70100	The line which shows the live boundary of the vegetation.
Cultivated limit	70200	The line which shows a boundary of the same kind of cultivated field.

**Feature Attribute**

Feature Attribute Name:	Vegetation type	
Feature Attribute Definition:	Classification by a status of covering of the land	
Feature Attribute Code:	0710	
Feature Attribute Value Data Type:	Character	
Feature Attribute Value Measurement Unit:		
Feature Attribute Value Domain Type:	Enumerated	
Feature Attribute Value Domain:		
Feature Attribute Value Label:	Feature Attribute Code	Feature Attribute Definition
Generic/Unknown	71000	The value which shows that the decision of the attribute value can't be done
Cultivated land	71100	The point which the area of the arable land is shown in
Plantation tree	71200	The point which the area of the plantation is shown in
Coconut tree	71300	The point which the area of the coconut is shown in
Other trees	71400	The point which the area of other tree kinds is shown in
Palm tree	71500	The point which the area of the palm tree is shown in
Bush	71600	The point which the area of the bush is shown in
Bamboo	71700	The point which the area of the bamboo is shown in
Grassland	71800	The point which the area of the grassland is shown in
Swamp	71900	The point which the area of the swamp is shown in
Other vegetations	72000	The point which other vegetations are shown in

**Feature Type**

Feature Type Name:	Topography
Feature Type Definition:	The condition of the change in the surface of the earth to do for ups and downs on the surface of the earth, subsiding and lifting, and a human being because to be land use
Feature Type Code:	08
Feature Type Aliases:	
Feature Function Names:	
Feature Attribute Names:	Contour line, Natural feature
Feature Relationship Names:	
Upper Class:	

**Feature Attribute**

Feature Attribute Name:	Contour lines
Feature Attribute Definition:	The horizontal curve which the same height of the surface of the earth side was connected with
Feature Attribute Code:	800
Feature Attribute Value Data Type:	Integer
Feature Attribute Value Measurement Unit:	

Feature Attribute Value Domain: Type:	Enumerated	
Feature Attribute Value Domain:		
Feature Attribute Value Label:	Feature Attribute Code	Feature Attribute Definition
Index contour	80100	It was shown in the interval of the decided height, curve
Intermediate contour	80200	The thing which was easy to read in every five of the contour and which showed it
Supplementary contour	80300	What was indicated because the details expression of the geographical features was necessary

**Feature Attribute**

Feature Attribute Name:	Natural feature	
Feature Attribute Definition:	The horizontal curve which the same height of the surface of the earth side was connected with	
Feature Attribute Code:	810	
Feature Attribute Value Data Type:	Integer	
Feature Attribute Value Measurement Unit:		
Feature Attribute Value Domain: Type:	Enumerated	
Feature Attribute Value Domain:		
Feature Attribute Value Label:	Feature Attribute Code	Feature Attribute Definition
Generic/Unknown	81000	The value which shows that the decision of the attribute value can't be done
Sand	81100	Sand deposits, the geographical features which occurred
Swamp	81200	The topographic features which a swamp is shown in
Specific area	81300	The domain area which shows the boundary part of the topographic features
Depression	81400	The concave area which the form of the hollow is shown in
Other natural features	81500	Other natural features

**Feature Type**

Feature Type Name:	Control Point	
Feature Type Definition:	The point which the position of the control point which is development based on the base point was defined as by the land survey	
Feature Type Code:	09	
Feature Type Aliases:		
Feature Function Names:		
Feature Attribute Names:	Classification of control point	
Feature Relationship Names:		
Upper Class:		

**Feature Attribute**

Feature Attribute Name:	Classification of control point	
Feature Attribute Definition:	The point which a position of a plane and height above sea level are decided as a result of the survey	
Feature Attribute Code:	900	

Feature Attribute Value Data Type:	Integer	
Feature Attribute Value Measurement Unit:		
Feature Attribute Value Domain Type:	Enumerated	
Feature Attribute Value Domain:		
Feature Attribute Value Label:	Feature Attribute Code	Feature Attribute Definition
GPS point	90100	The control point which showed the surveying point of the GPS
Benchmark	90200	The control point which showed height above sea level
Spot height	90300	The spot point which showed the height above sea level of the point
Other control points	90400	The other control points except GPS point, Benchmark and Spot height.



# **Data Structure of GIS Basic Data**



## Data structure of GIS Basic Data

### 1. Administrative boundary

#### 1.1 Thana data

Table1.1.1 Contents of GIS basic data: Thana boundary

1	Title of GIS basic data	Thana
2	Contents of data	Thana boundary in available materials was compiled to GIS basic data on the topographic map.
3	File name	Admin_thana
4	Data format	ARCINFO coverage, ARCINFO Export file(e00)
5	Data structure	Polygon
6	Map projection	Bangladesh U.T.M.
7	Defined area	W: 522,500m, E: 555,000m, S: 2,604,000m, N: 2,661,000m Data covers with the whole map sheets in the study area.
8	Data source	Maps relating to thana map from LGED, DCC, RAJAK and other agency
9	Procedure of data process	The JICA study team tentatively delineated those definite boundaries on the digital mapping data in the study area.

Table1.1.2 Database item for GIS basic data: Admin\_thana

Attribute item of data	Name of database field
Internal data field for area of polygon geometry in ARCINFO	AREA
Internal data field for perimeter of polygon geometry in ARCINFO	PERIMETER
Internal data field for polygon ID in ARCINFO	ADMIN_THANA#
Geographic feature code	GF_CODE
Administrative code from BBS	ADMIN_CODE
Type of administrative boundary: International, Division, District , Thana/Upazila, Union, Municipal, Ward, Other boundaries (Village, etc.)	ADMIN_TYPE
Name of administrative boundary	ADMIN_NAME

Table1.1.3 Data format of GIS basic data in ARCINFO: Admin\_thana

COLUMN	ITEM NAME	WIDTH	OUTPUT	TYPE	N.DEC
1	AREA	4	12	F	3
5	PERIMETER	4	12	F	3
9	ADMIN_THANA#	4	5	B	
13	ADMIN_THANA-ID	4	5	B	
17	GF_CODE	10	10	I	
27	ADMIN_CODE	10	10	I	
37	ADMIN_TYPE	10	10	C	
47	ADMIN_NAME	25	25	C	

F: Float, B: Binary, I: Integer, C: Character

## 1.2 Union and Ward

Table1.2.1 Contents of GIS basic data: union and ward boundary

1	Title of GIS basic data	Union and Ward
2	Contents of data	Union and ward boundaries were compiled to GIS basic data on the topographic map.
3	File name	Admin_uw
4	Data format	ARCINFO coverage, ARCINFO Export file(e00)
5	Data structure	Polygon
6	Map projection	Bangladesh U.T.M.
7	Defined area	W: 522,500m E: 555,000m S: 2,604,000m N: 2,661,000m Data covers with the whole map sheets in the study area.
8	Data source	Maps relating to union map from LGED, DCC, RAJAK and other agency, Ward map from DCC, Savar, Gazipur, Tongi, Narayanganj
9	Procedure of data process	The JICA study team tentatively delineated those definite boundaries on the digital mapping data in the study area.

Table1.2.2 Database item for GIS basic data: Admin\_uw

Attribute item of data	Name of database field
Internal data field for area of polygon geometry in ARCINFO	AREA
Internal data field for perimeter of polygon geometry in ARCINFO	PERIMETER
Internal data field for polygon id in ARCINFO	ADMIN_UW#
Data field for polygon id in ARCINFO	ADMIN_UW-ID
Data field for polygon id in ARCINFO	ADMIN_MAST
Geographic Feature Code	GF_CODE
Administrative code from BBS	ADMIN_CODE
Type of administrative boundary: International, Division, District, Thana/Upazila, Union, Municipal, Ward, Other boundaries (Village, etc.)	ADMIN_TYPE
Name of Administrative boundary	ADMIN_NAME
District name	DISTRICT
Principal name of administrative boundary	POURASHAVA
Union name	UNION
Ward name	WARD
Official area in each Administrative boundary(Km <sup>2</sup> ) from BBS	ADMIN_AREA
Number of population ( person ) in 2001 from BBS	POP2001
Number of household(Household ) in 2001 from BBS	HHOLD2001
Number of population ( person ) in 2004 from BBS	POP2004
Number of household(Household ) in 2004 from BBS	HHOLD2004



Table1.2.3 Data format of GIS basic data in ARCINFO: Admin\_uw

COLOMN	ITEM NAME	WIDTH	OUTPUT	TYPE	N.DEC
1	AREA	8	18	F	5
9	PERIMETER	8	18	F	5
17	ADMIN_UW#	4	11	B	
21	ADMIN_UW-ID	4	11	B	
25	ADMIN_MAST	9	10	I	
34	GF_CODE	10	10	I	
44	ADMIN_CODE	10	10	C	
54	ADMIN_TYPE	10	20	C	
64	ADMIN_NAME	25	25	C	
89	DISTRICT	15	15	C	
104	POURASHAVA	25	25	C	
129	UNION	20	20	C	
149	WARD	25	25	C	
174	ADMIN_AREA	16	16	N	3
190	POP2001	10	10	C	
200	HHOLD200	10	10	C	
210	POP004	10	10	C	
220	HHOLD2004	10	10	C	

## 2. Road and Road Facility

### 2.1 Road

Table2.1.1 Contents of GIS basic data: Road

1	Title of GIS basic data	Road map
2	Contents of data	Road data was compiled to GIS basic data of road network which meant the center line of road according to the digital mapping data and related materials. Especially properties relating to road condition map about road width for heavy vehicle and road surface of pavement were compiled to the GIS basic data.
3	File name	Road
4	Data format	ARCINFO coverage, ARCINFO Export file(e00)
5	Data structure	Line
6	Map projection	Bangladesh U.T.M.
7	Defined area	W: 522,500m E: 555,000m S: 2,604,000m N: 2,661,000m Data covers with the whole map sheets of 1:5,000 map in the study area.
8	Data source	Field identification data for digital mapping in the study, Dhaka guide map in SOB, road inventory report from Road department
9	Procedure of data process	The JICA study team compiled road properties in the digital mapping data. Road name was referred to the existing materials. Road surface about the road pavement was generated by the digital mapping data directly. Encoding of route was generated from existing inventory report from Road Department.

Table2.1.2 Database item for GIS basic data: Road

Attribute item of data	Name of database field
Internal filed for start node in ARCINFO	FNODE#
Internal filed for end node in ARCINFO	TNODE#
Internal filed for left polygon of arc in ARCINFO	LPOLY#
Internal filed for right polygon of arc in ARCINFO	RPOLY#
Internal filed for length of arc in ARCINFO	LENGTH
Internal filed for line id in ARCINFO	ROAD#
Data filed of line id in ARCINFO	ROAD-ID
Work field of internal record in ARCINFO	ROAD_
Work field of internal record in ARCINFO	ROAD-ID
Geographic feature code	GF_CODE
Road name from existing map	NAME
Road classification: National Highways, Road inside city area, Inter District Road, Linked Road, Local Road, Village Road	TYPE
Route code from road department	CODE
Route name from road department	ROUTE_NAME
The start point of road X ( Map Coordinate )	STARTX
The start point of road Y ( Map Coordinate )	STARTY
The end point of road X ( Map Coordinate )	ENDX
The end point of road Y ( Map Coordinate )	ENDY
Distance of road section(m)	ROAD_DIST

Pavement status: Paved, unpaved	SURFACE
Road width: Road width more than 10 meters:3, Road width between 5 meters and 10 meters: 2, Road width less than 5 meters: 1	WIDTH

Table2.1.3 Data format of GIS basic data in ARCINFO: Road

Column	Item Name	Width	Output	Type	N.Dec
1	FNODE#	4	5	B	
5	TNODE#	4	5	B	
9	LPOLY#	4	5	B	
13	RPOLY#	4	5	B	
17	LENGTH	4	12	F	3
21	ROAD#	4	5	B	
25	ROAD-ID	4	5	B	
29	ROAD_	8	11	F	0
37	ROAD-ID	8	11	F	0
45	GF_CODE	10	10	I	
55	NAME	40	40	C	
95	TYPE	30	30	C	
125	CODE	15	15	C	
140	ROUTENAME	40	40	C	
180	STARTX	15	15	N	3
195	STARTY	15	15	N	3
210	ENDX	15	15	N	3
225	ENDY	15	15	N	3
240	ROAD_DIST	15	15	N	3
255	SURFACE	10	10	C	
265	WIDTH	2	2	I	

B: Binary, F: Float, I: Integer, C: Character, N: Numeric

## 2.2 Road facility

Table2.2.1 Contents of GIS basic data: road facility

1	Title of GIS basic data	Road facility
2	Contents of data	Road facilities mainly relating to bridge on the road were compiled to the GIS basic data as a point data of its location from digital mapping data.
3	File name	Roadf
4	Data format	ARCINFO coverage, ARCINFO Export file(e00)
5	Data structure	Point
6	Map projection	Bangladesh U.T.M.
7	Defined area	W: 522,500m E: 555,000m S: 2,604,000m N: 2,661,000m Data covers with the whole map sheets in the study area.
8	Data source	Digital mapping data with a scale of 1:5,000 in the study

9	Procedure of data process	The JICA study team compiled those facilities on the digital mapping data.
---	---------------------------	--

Table2.2.2 Database item for GIS basic data: roadf

Attribute item of data	Name of database field
Internal filed for point label in ARCINFO	AREA
Internal filed for point label in ARCINFO	PERIMETER
Internal filed for point label id in ARCINFO	ROADF#
Data field of point label id in ARCINFO	ROADF-ID
Geographic feature code	GF_CODE
Type of road facility: Road under pass, Road over bridge, Bridge, Foot Bridge	TYPE
Name of road	NAME
Map index number from 1:5,000 map	MAP_NO
Address of road facility: administrative code from BBS	ADMIN_CODE
Name of district at road facility	DISTRICT
Type of administrative unit at road facility	POURASHAVA
Name of union at road facility	UNION
Name of ward at road facility	WARD

Table2.2.3 Data format of GIS basic data in ARCINFO: Roadf

ROADF	ITEM NAME	WIDTH	OUTPUT	TYPE	N.DEC
1	AREA	8	8	F	5
9	PERIMETER	8	8	F	5
17	ADMIN_THANA#	4	5	B	
21	ADMIN_THANA-ID	4	5	B	
25	GF_CODE	10	10	I	
35	TYPE	20	20	C	
55	NAME	40	40	C	
95	MAP_NO	10	10	C	
105	ADMIN_CODE	10	10	I	
115	DISTRICT	15	15	C	
130	POURASHAVA	25	25	C	
155	UNION	20	20	C	
175	WARD	25	25	C	

### 3. Railway and Railway facility

#### 3.1 Railway

Table3.1.1 Contents of GIS basic data: railway

1	Title of GIS basic data	Railway
2	Contents of data	Railway lane relating to the type of railway gauge was compiled to GIS basic data.
3	File name	Railway
4	Data format	ARCINFO coverage, ARCINFO Export file(e00)
5	Data structure	Line
6	Map projection	Bangladesh U.T.M.
7	Defined area	W: 522,500m E: 555,000m S: 2,604,000m N: 2,661,000m Data covers with the whole map sheets of 1:5,000 map in the study area.
8	Data source	Digital mapping data with a scale of 1:5,000 in the study, Railway census
9	Procedure of data process	Data was compiled on digital mapping data directly.

Table3.1.2 Database item for GIS basic data: Railway

Attribute item of data	Name of database field
Internal filed for start node in ARCINFO	FNODE#
Internal filed for end node in ARCINFO	TNODE#
Internal filed for left polygon of arc in ARCINFO	LPOLY#
Internal filed for right polygon of arc in ARCINFO	RPOLY#
Internal filed for length of arc in ARCINFO	LENGTH
Internal filed for line id in ARCINFO	RAILWAY#
Data filed of line id in ARCINFO	RAILWAY-ID
Geographic feature code	GF_Code
Type of railway gage: Metre gauge, Broad gauge(Metre gauge double) and Mixed gauge;	Type
Name of railway	Name

Table3.1.3 Data format of GIS basic data in ARCINFO: railway

Column	ITEM NAME	WIDTH	OUTPUT	TYPE	N.DEC
1	FNODE#	4	5	B	
5	TNODE#	4	5	B	
9	LPOLY#	4	5	B	
13	RPOLY#	4	5	B	
17	LENGTH	4	12	F	3
21	RAILWAY#	4	5	B	
25	RAILWAY-ID	4	5	B	
29	GF_CODE	10	10	I	
39	TYPE	30	30	C	
69	NAME	50	50	C	

B: Binary, F: Float, I: Integer, C: Character

### 3.2 Railway facility

Table3.2.1 Contents of GIS basic data: railway facility

1	Title of GIS basic data	Railway facility
2	Contents of data	Railway facilities mainly relating to railway station and bridge were compiled to the GIS basic data as a point data of those location from digital mapping data.
3	File name	Railway facility
4	Data format	ARCINFO coverage, ARCINFO Export file(e00)
5	Data structure	Point
6	Map projection	Bangladesh U.T.M.
7	Defined area	W: 522,500m E: 555,000m S: 2,604,000m N: 2,661,000m Data covers with the whole map sheets of 1:5,000 map in the study area.
8	Data source	Digital mapping data with a scale of 1:5,000 in the study. Railway census.
9	Procedure of data process	The JICA study team compiled data on the digital mapping data.

Table3.2.1 Database item for GIS basic data: railwayf

Attribute item of data	Name of database field
Internal filed for point label in ARCINFO	AREA
Internal filed for point label in ARCINFO	PERIMETER
Internal filed for point label id in ARCINFO	RAILWAYF#
Data field of point label id in ARCINFO	RAILWAYF-ID
Geographic feature code	GF_CODE
Type of facility: Station, Bridge and others	TYPE
Name of facility	NAME
Map sheet number at facility	MAP_NO
Symbol code for map layout	SYMBOLCODE
Address at facility(Administrative code)	ADMIN_CODE
District name	DISTRICT
Principal name of administrative boundary: DCC, Pourashava, Thana	POURASHAVA
Union name	UNION
Ward name	WARD

Table3.2.3 Data format of GIS basic data in ARCINFO: railwayf

ROADF	ITEM NAME	WIDTH	OUTPUT	TYPE	N.DEC
1	AREA	8	8	F	5
9	PERIMETER	8	8	F	5
17	RAILWAYF#	4	5	B	
21	RAILWAYF-ID	4	5	B	
25	GF_CODE	10	10	I	
35	TYPE	20	20	C	
55	NAME	40	40	C	
95	MAP_NO	10	10	C	
105	ADMIN_CODE	10	10	I	

115	DISTRICT	15	15	C	
130	POURASHAVA	25	25	C	
155	UNION	20	20	C	
175	WARD	25	25	C	

#### 4. Public facilities

Table4.1 Contents of GIS basic data: Public facility

1	Title of GIS basic data	Public facility
2	Content	Data was compiled to the GIS basic data of point data by result of filed identification for topographic survey of digital mapping in the study.
3	File name	Publicf
4	Data format	ARCINFO coverage, ARCINFO Export file(e00)
5	Data structure	Point
6	Map projection	Bangladesh U.T.M.
7	Defined area	W: 522,500m E: 555,000m S: 2,604,000m N: 2,661,000m The defined area covers with map sheets of 1:5,000 map in the study area.
8	Data source	Digital mapping data with a scale of 1:5,000 in the study, Dhaka guide map in SOB, DCC map, Thana map from LGED, GIS data from Banbeis
9	Procedure of data process	The JICA study team compiled data of field identification's result in the digital mapping data directly.

Table4.2 Database item for GIS basic data: Publicf

Attribute item of data	Name of database field
Internal filed for point label in ARCINFO	AREA
Internal filed for point label in ARCINFO	PERIMETER
Internal filed for polygon label id in ARCINFO	RUBLICF#
Data field of polygon label id in ARCINFO	RUBLICF-ID
Geographic feature code	GF_CODE
Type of facility1: Name of sub-category in geographic feature code	TYPE1
Type of facility2: Name of geographic feature in geographic feature code	TYPE2
Name of facility	NAME
Identification code: Flag value for indication of duplicated building In the same site, building with annotation: 1, In the same site, other buildings: 2 An unknown building : 0	IDCODE
Facility location: X ( Map Coordinate )	X
Facility location: Y ( Map Coordinate )	Y
Map sheet number at the facility	MAP_NO
Symbol code for map layout	SYMBOLCODE
Address at facility(Administrative code)	ADMIN_CODE
District name	DISTRICT

Principal name of administrative boundary: DCC, Pourashava, Thana	POURASHAVA
Union name	UNION
Ward name	WARD

Table4.2.3 Data format of GIS basic data in ARCINFO: Publicf

PUBLICIF	ITEM NAME	WIDTH	OUTPUT	TYPE	N.DEC
1	AREA	8	8	F	5
9	PERIMETER	8	8	F	5
17	PUBLICIF#	4	5	B	
21	PUBLICIF-ID	4	5	B	
25	GF_CODE	10	10	I	
35	TYPE1	40	40	C	
75	TYPE2	50	50	C	
125	NAME	50	50	C	
175	IDCODE	2	2	I	
177	X	15	15	N	3
192	Y	15	15	N	3
207	MAP_NO	10	10	C	
217	SYMBOLCODE	10	10	C	
227	ADMIN_CODE	10	10	I	
237	DISTRICT	15	15	C	
252	POURASHAVA	25	25	C	
277	UNION	20	20	C	
297	WARD	25	25	C	

F: Float, B: Binary, I: Integer, N: Numeric, C: Character



## 5. Hydrography data

### 5.1 Water line

Table5.1.1 Contents of GIS basic data: water line

1	Title of GIS basic data	Water line in hydrography data
2	Contents	Data was compiled to the GIS basic data from the digital mapping data directly by the division of geographic feature.
3	File name	HYD_WL
4	Data format	ARCINFO coverage, ARCINFO Export file(e00)
5	Data structure	Line
6	Map projection	Bangladesh U.T.M.
7	Defined area	W: 522,500m E: 555,000m S: 2,604,000m N: 2,661,000m The defined area covers with map sheets of 1:5,000 map in the study area.
8	Data source	Digital mapping data with a scale of 1:5,000 in the study
9	Procedure of data process	The JICA study team compiled data in the digital mapping data.

Table5.1.2 Database item of GIS basic data: Hyd\_wl

Attribute item of data	Name of database field
Internal filed for start node in ARCINFO	FNODE#
Internal filed for end node in ARCINFO	TNODE#
Internal filed for left polygon of arc in ARCINFO	LPOLY#
Internal filed for right polygon of arc in ARCINFO	RPOLY#
Internal filed for length of arc in ARCINFO	LENGTH
Internal filed for line id in ARCINFO	HYD_WL#
Data filed of line id in ARCINFO	HYD_WL-ID
Geographic feature code	GF_Code
Type of water line: rive, lake, sea and etc	Type

Table5.1.3 Data format of GIS basic data in ARCINFO: Hyd\_wl

Column	ITEM NAME	WIDTH	OUTPUT	TYPE	N.DEC
1	FNODE#	4	5	B	
5	TNODE#	4	5	B	
9	LPOLY#	4	5	B	
13	RPOLY#	4	5	B	
17	LENGTH	4	12	F	3
21	HYD_WL#	4	5	B	
25	HYD_WL-ID	4	5	B	
29	GF_CODE	10	10	I	
39	NAME	20	20	C	

F: Float, B: Binary, I: Integer, N: Numeric, C: Character

## 5.2 River with double line

Table5.2.1 Contents of GIS basic data: river with double line

1	Title of GIS basic data	River with double line
2	Contents of data	Rivers with double line was compiled to the GIS basic data of polygon in the digital mapping data.
3	File name	Hyd_rivd
4	Data format	ARCINFO coverage, ARCINFO Export file(e00)
5	Data structure	Polygon
6	Map projection	Bangladesh U.T.M.
7	Defined area	W: 522,500m E: 555,000m S: 2,604,000m N: 2,661,000m
8	Data source	Digital mapping data with a scale of 1:5,000 in the study
9	Procedure of data process	The JICA study team compiled data in the digital mapping data.

Table5.2.2 Database item for GIS basic data: Hyd\_rivd

Attribute item of data	Name of database field
Internal data field for area of polygon geometry in ARCINFO	AREA
Internal data field for perimeter of polygon geometry in ARCINFO	PERIMETER
Internal data field for polygon id in ARCINFO	ADMIN_THANA#
Geographic Feature Code	GF_CODE
Name of river	NAME

Table5.2.3 Data format of GIS basic data in ARCINFO: Hyd\_Rivd

COLUMN	ITEM NAME	WIDTH	OUPUT	TYPE	N.DEC
1	AREA	4	12	F	3
5	PERIMETER	4	12	F	3
9	HYD_RIVD#	4	5	B	
13	HYD_RIVD-ID	4	5	B	
17	GF_CODE	10	10	I	
27	NAME	40	40	C	

## 5.3 River with single line

Table5.3.1 Contents of GIS basic data: river with single

1	Title of GIS basic data	River with single line
2	Contents of data	Rivers with single line was compiled to the GIS basic data of polygon from digital mapping data.
3	File name	Hyd_Rivs
4	Data format	ARCINFO coverage, ARCINFO Export file(e00)
5	Data structure	Line
6	Map projection	Bangladesh U.T.M.

7	Defined area	W: 522,500m E: 555,000m S: 2,604,000m N: 2,661,000m Data covers with the whole map sheets of 1:5,000 maps in the study area.
8	Data source	Digital mapping data with a scale of 1:5,000 in the study
9	Procedure of data process	The JICA study team compiled data in the digital mapping data.

Table5.3.2 Database item of GIS basic data: Hyd\_rivs

Attribute item of data	Name of database field
Internal filed for start node in ARCINFO	FNODE#
Internal filed for end node in ARCINFO	TNODE#
Internal filed for left polygon of arc in ARCINFO	LPOLY#
Internal filed for right polygon of arc in ARCINFO	RPOLY#
Internal filed for length of arc in ARCINFO	LENGTH
Internal filed for line id in ARCINFO	HYD_WL#
Data filed of line id in ARCINFO	HYD_WL-ID
Geographic feature code	GF_Code
Name of river	Type

Table5.3.3 Database format of GIS basic data in ARCINFO: Hyd\_Rivs

Column	ITEM NAME	WIDTH	OUTPUT	TYPE	N.DEC
1	FNODE#	4	5	B	
5	TNODE#	4	5	B	
9	LPOLY#	4	5	B	
13	RPOLY#	4	5	B	
17	LENGTH	4	12	F	3
21	HYD_RIVSf#	4	5	B	
25	HYD_RIVS-ID	4	5	B	
29	GF_CODE	10	10	I	
39	NAME	40	40	C	

## 5.4 Lake, pond, reservoir

Table5.2.1 Contents of GIS basic data: lake, pond and reservoir

1	Title of GIS basic data	River with double line
2	Content	Geographic features of lake, pond and reservoir were was compiled to the GIS basic data of polygon from digital mapping data.
3	File name	Hyd_Lpr
4	Data format	ARCINFO coverage, ARCINFO Export file(e00)
5	Data structure	Polygon
6	Map projection	Bangladesh U.T.M.

7	Defined area	W: 522,500m E: 555,000m S: 2,604,000m N: 2,661,000m
8	Data source	Digital mapping data with a scale of 1:5,000 in the study
9	Procedure of data process	The JICA study team compiled data in the digital mapping data

Table5.2.2 Database item for GIS basic data: Hyd\_Lpr

Attribute item of data	Name of database field
Internal data field for area of polygon geometry in ARCINFO	AREA
Internal data field for perimeter of polygon geometry in ARCINFO	PERIMETER
Internal data field for polygon id in ARCINFO	ADMIN_THANA#
Geographic Feature Code	GF_CODE
Name of lake, pond and reservoir	Name
Type of water area: lake, pond, reservoir	Type

Table5.2.3 Data format of GIS basic in ARCINFO: Hyd\_Lpr

HYD_LPR	ITEM NAME	WIDTH	OUPUT	TYPE	N.DEC
1	AREA	4	12	F	3
5	PERIMETER	4	12	F	3
9	HYD_LPR#	4	5	B	
13	HYD_LPR-ID	4	5	B	
17	GF_CODE	10	10	I	
27	NAME	40	40	C	
67	TYPE	10	10	C	

## 5.5 River facility

Table5.3.1 Contents of GIS basic data: river facility

1	Title of GIS basic data	River facility in hydrography data
2	Content	Considered with the feature use of mapping data, data relating to river facility were prepared as a line data to the GIS basic data from digital mapping data.
3	File name	HYD_rivf
4	Data format	ARCINFO coverage, ARCINFO Export file(e00)
5	Data structure	Line
6	Map projection	Bangladesh U.T.M.
7	Defined area	W: 522,500m E: 555,000m S: 2,604,000m N: 2,661,000m Data covers with map sheets of 1:5,000 maps in the study area
8	Data source	Digital mapping data with a scale of 1:5,000
9	Procedure of data process	The JICA study team compiled data in the digital mapping data..

Table5.2.2 Database item for GIS basic data: Hyd\_rivf

Attribute item of data	Name of database field
Internal filed for start node in ARCINFO	FNODE#
Internal filed for end node in ARCINFO	TNODE#
Internal filed for left polygon of arc in ARCINFO	LPOLY#
Internal filed for right polygon of arc in ARCINFO	RPOLY#
Internal filed for length of arc in ARCINFO	LENGTH
Internal filed for line id in ARCINFO	HYD_WL#
Data filed of line id in ARCINFO	HYD_WL-ID
Geographic feature code	GF_Code
Name of river facility	Name
Type of river facility: Canal, Drainage, other	Type

Table5.3.3 Data format of GIS basic data in ARCINFO: Hyd\_rivf

Column	ITEM NAME	WIDTH	OUTPUT	TYPE	N.DEC
1	FNODE#	4	5	B	
5	TNODE#	4	5	B	
9	LPOLY#	4	5	B	
13	RPOLY#	4	5	B	
17	LENGTH	4	12	F	3
21	HYD_RIVF#	4	5	B	
25	HYD_RIVF-ID	4	5	B	
29	GF_CODE	10	10	I	
39	NAME	40	40	C	
79	TYPE	30	30	C	



**Field Identification Data**  
**(Public Facility List)**

**October 2003**

**Note: Sheet number is the working sheet number.**







**Sheet No.002-V**

<b>No.</b>	<b>Name</b>	<b>Code</b>	<b>No.</b>	<b>Remark</b>
1	Mosque	MSQ		(5) Symbol No.17
2	Mosque	MSQ		(5) Symbol No.17
3	BANSI RIVER	Riv		(9) Symbol No.2
4	Bridge	Br		(2) Symbol No.13

Sheet No.003-V

No.	Name	Code	No.	Remark
	<b>NO DATA</b>			

Sheet No.004-V

No.	Name	Code	No.	Remark
1	Bridge	Br		(2) Symbol No.13

**Sheet No.005-V**

<b>No.</b>	<b>Name</b>	<b>Code</b>	<b>No.</b>	<b>Remark</b>
1	School	Sch		(5) Symbol No.13
2	Mosque	MSQ		(5) Symbol No.17
3	Petrol Pump	PP		(6) Symbol No.10
4	Mosque	MSQ		(5) Symbol No.17
5	School	Sch		(5) Symbol No.13
6	Mosque	MSQ		(5) Symbol No.17
7	School	Sch		(5) Symbol No.13
8	Mosque	MSQ		(5) Symbol No.17
9	School	Sch		(5) Symbol No.13
10	Mosque	MSQ		(5) Symbol No.17
11	Mosque	MSQ		(5) Symbol No.17
12	Market	Mar		Annotation
13	Mosque	MSQ		(5) Symbol No.17
14	Centre for Rehabilitation of the Paralysed (CRP)	HOS		(5) Symbol No.6
15	Factory	Fc		(6) Symbol No.8
16	Manoram Clinic	HOS		(5) Symbol No.6
17	Titas Gas	GO		(5) Symbol No.3
18	Mosque	MSQ		(5) Symbol No.17
19	Graveyard	Grv		(5) Symbol No.23
20	T &T Office	GO		(5) Symbol No.3
21	Factory	Fc		(6) Symbol No.8
22	Mosque	MSQ		(5) Symbol No.17
23	College	CL		Annotation
24	Savar Hospital	HOS		(5) Symbol No.6
25	Cinema Hall	Cnm		(6) Symbol No.7
26	Livestock Office	GO		(5) Symbol No.3
27	Horticulture Centre	GO		(5) Symbol No.3
28	Factory	Fc		(6) Symbol No.8
29	Factory	Fc		(6) Symbol No.8
30	Factory	Fc		(6) Symbol No.8
31	Mosque	MSQ		(5) Symbol No.17
32	Factory	Fc		(6) Symbol No.8
33	Factory	Fc		(6) Symbol No.8
34	Mosque	MSQ		(5) Symbol No.17
35	Temple	TMP		(5) Symbol No.18
36	Factory	Fc		(6) Symbol No.8
37	Rabeya Clinic	HOS		(5) Symbol No.6
38	Razzaq Plaza	SC		(5) Symbol No.11
39	Andha Market	Mar		Annotation
40	Chaurangi Market	Mar		Annotation

**Sheet No.006-V**

<b>No.</b>	<b>Name</b>	<b>Code</b>	<b>No.</b>	<b>Remark</b>
1	Mosque	MSQ		(5) Symbol No.17
2	Savar Bazar (Sat & Tues)	Mar		Annotation
3	Cinema Hall	Cnm		(6) Symbol No.7
4	Mosque	MSQ		(5) Symbol No.17
5	School	Sch		(5) Symbol No.13
6	Madrasa	MD		(5) Symbol No.24
7	Madrasa	MD		(5) Symbol No.24
8	School	Sch		(5) Symbol No.13
9	Mosque	MSQ		(5) Symbol No.17
10	Petrol Pump	PP		(6) Symbol No.10
11	Factory	Fc		(6) Symbol No.8
12	Mosque	MSQ		(5) Symbol No.17
13	Govt. Office	GO		(5) Symbol No.3
14	Hospital	HOS		(5) Symbol No.6
15	Medical College	CL		Annotation
16	Mosque	MSQ		(5) Symbol No.17
17	Shopping Centre	SC		(5) Symbol No.11
18	Factory	Fc		(6) Symbol No.8
19	Factory	Fc		(6) Symbol No.8
20	Upazilla Office	GO		(5) Symbol No.3
21	Factory	Fc		(6) Symbol No.8
22	Mosque	MSQ		(5) Symbol No.17
23	Factory	Fc		(6) Symbol No.8
24	Mosque	MSQ		(5) Symbol No.17
25	Factory	Fc		(6) Symbol No.8
26	School	Sch		(5) Symbol No.13
27	Factory	Fc		(6) Symbol No.8
28	Factory	Fc		(6) Symbol No.8
29	Factory	Fc		(6) Symbol No.8
30	Mosque	MSQ		(5) Symbol No.17
31	Factory	Fc		(6) Symbol No.8
32	Factory	Fc		(6) Symbol No.8
33	Factory	Fc		(6) Symbol No.8
34	Factory	Fc		(6) Symbol No.8
35	Factory	Fc		(6) Symbol No.8
36	Mosque	MSQ		(5) Symbol No.17
37	School	Sch		(5) Symbol No.13
38	Mosque	MSQ		(5) Symbol No.17
39	Factory	Fc		(6) Symbol No.8
40	School	Sch		(5) Symbol No.13
41	Mosque	MSQ		(5) Symbol No.17
42	Petrol Pump	PP		(6) Symbol No.10
43	Madrasa	MD		(5) Symbol No.24
44	Municipality Office	GO		(5) Symbol No.3
45	Petrol Pump	PP		(6) Symbol No.10
46	Factory	Fc		(6) Symbol No.8
47	Fire Station	FS		(5) Symbol No.5

**Sheet No.006-V**

<b>No.</b>	<b>Name</b>	<b>Code</b>	<b>No.</b>	<b>Remark</b>
48	Factory	Fc		(6) Symbol No.8
49	Factory	Fc		(6) Symbol No.8
50	Factory	Fc		(6) Symbol No.8
51	Factory	Fc		(6) Symbol No.8
52	Factory	Fc		(6) Symbol No.8
53	Bank	BK		(5) Symbol No.9
54	Mosque	MSQ		(5) Symbol No.17
55	School	Sch		(5) Symbol No.13
56	Adharchandra High School	Sch		(5) Symbol No.13
57	Savar College	CL		Annotation
58	Sonali Bank	BK		(5) Symbol No.9
59	Thana Health Complex	HOS		(5) Symbol No.6
60	Post Office	PO		(5) Symbol No.12
61	Police Station	PS		(5) Symbol No.4

**Sheet No.007-V**

<b>No.</b>	<b>Name</b>	<b>Code</b>	<b>No.</b>	<b>Remark</b>
1	Factory	Fc		(6) Symbol No.8
2	School	Sch		(5) Symbol No.13
3	Mosque	MSQ		(5) Symbol No.17
4	Mosque	MSQ		(5) Symbol No.17
5	Petrol Pump	PP		(6) Symbol No.10
6	Madrasa	MD		(5) Symbol No.24
7	Factory	Fc		(6) Symbol No.8
8	Bridge	Br		(2) Symbol No.13



**Sheet No.008-V**

<b>No.</b>	<b>Name</b>	<b>Code</b>	<b>No.</b>	<b>Remark</b>
1	Mosque	MSQ		(5) Symbol No.17
2	Bus Stand	BT		(7) Symbol No.1
3	Factory	Fc		(6) Symbol No.8
4	Factory	Fc		(6) Symbol No.8
5	Factory	Fc		(6) Symbol No.8
6	Factory	Fc		(6) Symbol No.8

**Sheet No.009-V**

<b>No.</b>	<b>Name</b>	<b>Code</b>	<b>No.</b>	<b>Remark</b>
1	JICA-Bangladesh Joint Poultry Farm	Fc		(6) Symbol No.8
2	Administrative Building (Dairy Farm)			<b>Delete</b>
3	Bangladesh Livestock Research Institute (BLRI)	INS		Annotation
4	Ansar Camp	GO		(5) Symbol No.3
5	Govt. Colony	GC		Annotation
6	Factory	Fc		(6) Symbol No.8
7	National Youth Centre	GO		(5) Symbol No.3
8	Hospital	HOS		(5) Symbol No.6
9	Mosque	MSQ		(5) Symbol No.17
10	Post Office	PO		(5) Symbol No.12
11	School	Sch		(5) Symbol No.13
12	School	Sch		(5) Symbol No.13
13	Govt. Office	GO		(5) Symbol No.3
14	Mosque	MSQ		(5) Symbol No.17
15	Dairy Farm	Fc		(6) Symbol No.8
16	Veterinary Hospital	HOS		(5) Symbol No.6
17	Factory	Fc		(6) Symbol No.8
18	School	Sch		(5) Symbol No.13
19	Mosque	MSQ		(5) Symbol No.17
20	Factory	Fc		(6) Symbol No.8

**Sheet NO.010-V**

<b>No.</b>	<b>Name</b>	<b>Code</b>	<b>No.</b>	<b>Remark</b>
1	Dairy Farm	Fc		(6) Symbols No.8
2	Dairy Plant Office			<b>Delete</b>
3	Mosque	MSQ		(5) Symbol No.17
4	Bank	BK		(5) Symbols No.9
5	Post Office	PO		(5) Symbol No.12
6	Govt. Office	GO		(5) Symbols No.3
7	Mosque	MSQ		(5) Symbol No.17
8	School	Sch		(5) Symbol No.13
9	Over Head Tank	OHT		(6) Symbol No.17
10	Institution	INS		Annotation
11	Mosque	MSQ		(5) Symbol No.17
12	Dormitory	GO		(5) Symbols No.3
13	Fisheries Institute	INS		Annotation
14	Dog Canal			<b>Delete</b>
15	Poultry Farm			<b>Delete</b>
16	Military Veterinary Farm (R.V.F Depot)	Fc		(6) Symbols No.8
17	Officers Training Centre (OTC)	INS		Annotation
18	Poultry Farm			<b>Delete</b>
19	Mosque	MSQ		(5) Symbol No.17
20	Mosque	MSQ		(5) Symbol No.17
21	School	Sch		(5) Symbol No.13
22	Mosque	MSQ		(5) Symbol No.17
23	Factory	Fc		(6) Symbols No.8
24	Farm	Fc		(6) Symbols No.8
25	Madrassa	MD		(5) Symbol No.24
26	Hospital	HOS		(5) Symbols No.6
27	Factory	Fc		(6) Symbols No.8
28	ASA (NGO Office)	Bld		(6) Symbols No.1
29	Post Office	PO		(5) Symbol No.12
30	School	Sch		(5) Symbol No.13
31	Market	Mar		Annotation
32	Factory	Fc		(6) Symbols No.8
33	Factory	Fc		(6) Symbols No.8
34	Mosque	MSQ		(5) Symbol No.17
35	Factory	Fc		(6) Symbols No.8
36	Factory	Fc		(6) Symbols No.8
37	School	Sch		(5) Symbol No.13
38	Factory	Fc		(6) Symbols No.8
39	Factory	Fc		(6) Symbols No.8

**Sheet No.011-V**

<b>No.</b>	<b>Name</b>	<b>Code</b>	<b>No.</b>	<b>Remark</b>
1	Factory	Fc		(6) Symbol No.8
2	Mosque	MSQ		(5) Symbol No.17
3	Mosque	MSQ		(5) Symbol No.17
4	Mosque	MSQ		(5) Symbol No.17
5	Mosque	MSQ		(5) Symbol No.17

**Sheet No.012-V**

<b>No.</b>	<b>Name</b>	<b>Code</b>	<b>No.</b>	<b>Remark</b>
1	Factory	Fc		(6) Symbol No.8
2	Workshop (Zia Engineering Workshop)	WSP		Annotation
3	School (Hemayetpur High School)	Sch		(5) Symbol No.13
4	School (Hemayetpur Primary School)	Sch		(5) Symbol No.13
5	Shopping Centre	SC		(5) Symbol No.11
6	Factory (Angel Fabrics Ltd.)	Fc		(6) Symbol No.8
7	Mosque	MSQ		(5) Symbol No.17
8	Petrol Pump	PP		(6) Symbol No.10
9	Factory (Continental Footwear Ltd.)	Fc		(6) Symbol No.8
10	Factory (Belly Artificial Leather Industries)	Fc		(6) Symbol No.8
11	Factory (Prime Engineering Works)	Fc		(6) Symbol No.8
12	School (Alam Nagar High School)	Sch		(5) Symbol No.13
13	Mosque	MSQ		(5) Symbol No.17
14	School (Baliarpur Primary School)	Sch		(5) Symbol No.13
15	School (Konda Govt. Primary School)	Sch		(5) Symbol No.13
16	School (Konda High School)	Sch		(5) Symbol No.13
17	Mosque	MSQ		(5) Symbol No.17
18	Mosque	MSQ		(5) Symbol No.17
19	Madrasa	MD		(5) Symbol No.24
20	School (Gandharia Primary School)	Sch		(5) Symbol No.13
21	Bridge	Br		(2) System No.13
22	Mosque	MSQ		(5) Symbol No.17
23	Factory (Knit System Ltd.)	Fc		(6) Symbol No.8
24	School (Sadhapur Govt. Primary School)	Sch		(5) Symbol No.13
25	Mosque	MSQ		(5) Symbol No.17
26	Idgah	Idg		(5) Symbol No.19
27	Mosque	MSQ		(5) Symbol No.17
28	Mosque	MSQ		(5) Symbol No.17
29	Mosque	MSQ		(5) Symbol No.17
30	Mosque	MSQ		(5) Symbol No.17
31	Mosque	MSQ		(5) Symbol No.17
32	Madrasa (Darul Quran Kasemul Ulum)	MD		(5) Symbol No.24
33	Mosque	MSQ		(5) Symbol No.17
34	Mosque	MSQ		(5) Symbol No.17
35	Mosque	MSQ		(5) Symbol No.17
36	Mosque	MSQ		(5) Symbol No.17
37	Mosque	MSQ		(5) Symbol No.17

**Sheet No.013-V**

<b>No.</b>	<b>Name</b>	<b>Code</b>	<b>No.</b>	<b>Remark</b>
1	Factory	Fc		(6) Symbol No.8
2	School	Sch		(5) Symbol No.13
3	Mosque	MSQ		(5) Symbol No.17
4	School	Sch		(5) Symbol No.13
5	School	Sch		(5) Symbol No.13
6	Factory	Fc		(6) Symbol No.8
7	Factory	Fc		(6) Symbol No.8
8	Factory	Fc		(6) Symbol No.8
9	Factory	Fc		(6) Symbol No.8
10	Factory	Fc		(6) Symbol No.8
11	Factory	Fc		(6) Symbol No.8
12	Factory	Fc		(6) Symbol No.8
13	Bridge	Br		(2) Symbol No.13
14	Shopping Centre	SC		(5) Symbol No.11
15	Factory	Fc		(6) Symbol No.8
16	Mosque	MSQ		(5) Symbol No.17
17	Factory	Fc		(6) Symbol No.8
18	Factory	Fc		(6) Symbol No.8
19	Factory	Fc		(6) Symbol No.8
20	Factory	Fc		(6) Symbol No.8
21	Training Institute	INS		Annotation
22	Factory	Fc		(6) Symbol No.8
23	Factory	Fc		(6) Symbol No.8
24	Factory	Fc		(6) Symbol No.8
25	Factory	Fc		(6) Symbol No.8
26	N.G.O			<b>Delete</b>
27	Factory	Fc		(6) Symbol No.8

**Sheet No.014-V**

<b>No.</b>	<b>Name</b>	<b>Code</b>	<b>No.</b>	<b>Remark</b>
1	Factory	Fc		(6) Symbol No.8
2	Factory	Fc		(6) Symbol No.8
3	Factory (New National Fan Co.)	Fc		(6) Symbol No.8
4	Pond			<b>Delete</b>
5	Bridge	Br		(2) Symbol No.13
6	Mosque	MSQ		(5) Symbol No.17
7	Factory	Fc		(6) Symbol No.8
8	Factory	Fc		(6) Symbol No.8
9	Factory	Fc		(6) Symbol No.8
10	Factory	Fc		(6) Symbol No.8
11	Factory	Fc		(6) Symbol No.8
12	Mosque	MSQ		(5) Symbol No.17
13	Bridge	Br		(2) Symbol No.13
14	Mosque	MSQ		(5) Symbol No.17
15	School	Sch		(5) Symbol No.13
16	Mosque	MSQ		(5) Symbol No.17
17	High School & College	CL		Annotation
18	Factory	Fc		(6) Symbol No.8
19	School	Sch		(5) Symbol No.13
20	School	Sch		(5) Symbol No.13
21	Factory	Fc		(6) Symbol No.8
22	Industries	Fc		(6) Symbol No.8
23	Mosque	MSQ		(5) Symbol No.17
24	Factory	Fc		(6) Symbol No.8
25	Mosque	MSQ		(5) Symbol No.17
26	Factory	Fc		(6) Symbol No.8
27	Bridge	Br		(2) Symbol No.13
28	Ashulia Model Town (Area Name)			<b>Delete</b>
29	Mosque	MSQ		(5) Symbol No.17
30	Govt. Office	GO		(5) Symbol No.3
31	Factory	Fc		(6) Symbol No.8
32	Bridge	Br		(2) Symbol No.13
33	Factory	Fc		(6) Symbol No.8
34	Factory	Fc		(6) Symbol No.8
35	Factory	Fc		(6) Symbol No.8

**Sheet No.015-V**

<b>No.</b>	<b>Name</b>	<b>Code</b>	<b>No.</b>	<b>Remark</b>
1	Madrasa (Kaliakair Darul Mukarram Dakhil Madrasa)	MD		(5) Symbol No.24
2	Mosque	MSQ		(5) Symbol No.17
3	Mosque	MSQ		(5) Symbol No.17
4	Mosque	MSQ		(5) Symbol No.17
5	Graveyard	Grv		(5) Symbol No.23
6	Hospital (Community Clinic)	CC		(5) Symbol No.14
7	School (Akran Primary School)	Sch		(5) Symbol No.13
8	School (Akran High School)	Sch		(5) Symbol No.13
9	Shopping Centre	Sch		(5) Symbol No.13
10	Union Parishad (Birulia)	Uni		Annotation
11	Mosque	MSQ		(5) Symbol No.17
12	Madrasa (Bagnibari Madrasa)	MD		(5) Symbol No.24
13	Mosque	MSQ		(5) Symbol No.17
14	Bridge	Br		(2) Symbol No.13
15	Factory (Peerage Knit Wear Ltd.)	Fc		(6) Symbol No.8
16	NGO (Brac)			<b>Delete</b>
17	Mosque	MSQ		(5) Symbol No.17
18	Factory (Savar Vegetable Oil Refinery )	Fc		(6) Symbol No.8
19	Factory	Fc		(6) Symbol No.8
20	Factory (Panna Textile Mills Ltd.)	Fc		(6) Symbol No.8
21	Bridge	Br		(2) Symbol No.13



**Sheet No.016-V**

<b>No.</b>	<b>Name</b>	<b>Code</b>	<b>No.</b>	<b>Remark</b>
1	School (Saint Franchise Primary School)	Sch		(5) Symbol No.13
2	Bridge	Br		(2) Symbol No.13
3	Mosque	MSQ		(5) Symbol No.17
4	Mosque	MSQ		(5) Symbol No.17
5	School (Bhabanipur Govt. Primary School)	Sch		(5) Symbol No.13
6	Mosque	MSQ		(5) Symbol No.17
7	Church	CH		(5) Symbol No.16
8	Hospital (Community Clinic)	HOS		(5) Symbol No.6
9	Bridge	Br		(2) Symbol No.13
10	Bridge	Br		(2) Symbol No.13
11	Hospital (Community Clinic)	HOS		(5) Symbol No.6
12	Mosque	MSQ		(5) Symbol No.17
13	Mosque	MSQ		(5) Symbol No.17
14	Mosque	MSQ		(5) Symbol No.17

**Sheet No.017-V**

<b>No.</b>	<b>Name</b>	<b>Code</b>	<b>No.</b>	<b>Remark</b>
1	Bridge	Br		(2) Symbol No.13
2	School (Nikrail Govt. Primary School)	Sch		(5) Symbol No.13
3	Mosque	MSQ		(5) Symbol No.17
4	Bridge	Br		(2) Symbol No.13
5	Hospital (Community Clinic)	HOS		(5) Symbol No.6
6	Bridge	Br		(2) Symbol No.13
7	School (Banagram Govt. Primary School)	Sch		(5) Symbol No.13
8	Mosque	MSQ		(5) Symbol No.17
9	Mosque	MSQ		(5) Symbol No.17
10	School (Chakulia Govt. Primary School)	Sch		(5) Symbol No.13
11	School (Chakulia High School)	Sch		(5) Symbol No.13
12	Madrasa (Beraid Gandharia Madrasa)	MD		(5) Symbol No.24
13	School (Beraid Govt. Primary School)	Sch		(5) Symbol No.13
14	Mosque	MSQ		(5) Symbol No.17
15	Mosque	MSQ		(5) Symbol No.17
16	Graveyard	Grv		(5) Symbol No.23
17	Post Office	PO		(5) Symbol No.12
18	Union Parishad	Uni		Annotation
19	Madrasa (Konda Ibtedayee Madrasa)	MD		(5) Symbol No.24
20	Mosque	MSQ		(5) Symbol No.17
21	Temple	TMP		(5) Symbol No.18
22	Petrol Pump	PP		(6) Symbol No.10

Sheet No.018-V

No.	Name	Code	No.	Remark
1	Dhaka Aricha High Way	NH		(2) Symbol No.1

**Sheet No.019-V**

<b>No.</b>	<b>Name</b>	<b>Code</b>	<b>No.</b>	<b>Remark</b>
1	School (Tangabari Primary School)	Sch		(5) Symbol No.13
2	Mosque	MSQ		(5) Symbol No.17
3	Petrol Pump	PP		(6) Symbol No.10
4	Bridge	Br		(2) Symbol No.13
5	Bridge	Br		(2) Symbol No.13
6	Factory	Fc		(6) Symbol No.8
7	Mosque	MSQ		(5) Symbol No.17
8	School (Govt. Primary & High School)	Sch		(5) Symbol No.13
9	Zirabo Dewan Idris College	CL		Annotation
10	Madrasa	MD		(5) Symbol No.24
11	Mosque	MSQ		(5) Symbol No.17
12	Mosque	MSQ		(5) Symbol No.17

**Sheet No.020-V**

<b>No.</b>	<b>Name</b>	<b>Code</b>	<b>No.</b>	<b>Remark</b>
1	Factory	Fc		(6) Symbol No.8
2	Factory (Eurasia Food Processing (BD) Ltd.	Fc		(6) Symbol No.8
3	Mosque	MSQ		(5) Symbol No.17
4	School (Minnat Ali Primary School)	Sch		(5) Symbol No.13
5	Factory (S.S. Rahman Garments)	Fc		(6) Symbol No.8
6	Factory (Proteety Pharma)	Fc		(6) Symbol No.8
7	Institute (Square Training INS)	INS		Annotation
8	A.B.C Garden (Park)	PK		Annotation
9	Factory	Fc		(6) Symbol No.8
10	Factory (Euro Art Ltd.)	Fc		(6) Symbol No.8
11	Factory (Casablanca Garments)	Fc		(6) Symbol No.8
12	Factory (United Summit Co. Ltd.)	Fc		(6) Symbol No.8
13	Factory (Radiance Garments)	Fc		(6) Symbol No.8
14	Factory	Fc		(6) Symbol No.8
15	School (Chandgaon Primary School)	Sch		(5) Symbol No.13
16	Mosque	MSQ		(5) Symbol No.17
17	School (Chandgaon Primary School)	Sch		(5) Symbol No.13
18	School (Ashulia High School)	Sch		(5) Symbol No.13
19	School (Ashulia Govt. Primary School)	Sch		(5) Symbol No.13
20	Factory	Fc		(6) Symbol No.8
21	School (Holy Crescent School)	Sch		(5) Symbol No.13
22	Factory (Rangdhanu Garments)	Fc		(6) Symbol No.8
23	Restaurant (Little Italy)	Rtr		(6) Symbol No.6
24	Restaurant (QFC)	Rtr		(6) Symbol No.6
25	Mosque	MSQ		(5) Symbol No.17
26	Post Office	PO		(5) Symbol No.12
27	Bank	BK		(5) Symbol No.9
28	Bridge	Br		(2) Symbol No.13
29	Police Sub Station	PSS		(5) Symbol No.4
30	College (Ashulia College)	CL		Annotation
31	Mosque	MSQ		(5) Symbol No.17
32	Madrasa (Ashulia H.K. Dakhil Madrasa)	MD		(5) Symbol No.24
33	Ashulia Union Parishad	Uni		Annotation
34	Factory	Fc		(6) Symbol No.8
35	Mosque	MSQ		(5) Symbol No.17
36	School (Sun Flower High School)	Sch		(5) Symbol No.13
37	Factory (Land Marks Garments)	Fc		(6) Symbol No.8
38	Mosque	MSQ		(5) Symbol No.17
39	Mosque	MSQ		(5) Symbol No.17
40	School (Paragram Govt. Primary School)	Sch		(5) Symbol No.13

**Sheet No.021-V**

<b>No.</b>	<b>Name</b>	<b>Code</b>	<b>No.</b>	<b>Remark</b>
1	Mosque	MSQ		(5) Symbol No.17
2	Idgah	Idg		(5) Symbol No.19
3	Mosque	MSQ		(5) Symbol No.17
4	Mosque	MSQ		(5) Symbol No.17
5	School	Sch		(5) Symbol No.13
6	Temple	TMP		(5) Symbol No.18
7	Mosque	MSQ		(5) Symbol No.17
8	Temple	TMP		(5) Symbol No.18
9	Mosque	MSQ		(5) Symbol No.17
10	School	Sch		(5) Symbol No.13
11	Mosque	MSQ		(5) Symbol No.17
12	Mosque	MSQ		(5) Symbol No.17

**Sheet No.022-V**

<b>No.</b>	<b>Name</b>	<b>Code</b>	<b>No.</b>	<b>Remark</b>
1	Mosque	MSQ		(5) Symbol No.17
2	Madrassa	MD		(5) Symbol No.24
3	Tahsil Office	GO		(5) Symbol No.3
4	Mosque	MSQ		(5) Symbol No.17
5	School (Begunbari Primary)	Sch		(5) Symbol No.13
6	School (High School)	Sch		(5) Symbol No.13
7	Mosque	MSQ		(5) Symbol No.17
8	Mosque	MSQ		(5) Symbol No.17
9	TURAG RIVER	Riv		Annotation

**Sheet No.023-V**

<b>No.</b>	<b>Name</b>	<b>Code</b>	<b>No.</b>	<b>Remark</b>
1	Mosque	MSQ		(5) Symbol No.17
2	Market (Daily)	Mar		Annotation
3	School (Kaundia Shahid Smriti High School)	Sch		(5) Symbol No.13
4	Mosque	MSQ		(5) Symbol No.17
5	School (Kaundia Govt. Primary School)	Sch		(5) Symbol No.13
6	Mosque	MSQ		(5) Symbol No.17
7	Mosque	MSQ		(5) Symbol No.17
8	Madrasa (Madrasa-E-Syedia Darul Akram)	MD		(5) Symbol No.24
9	Bridge	Br		(2) Symbol No.13
10	Mosque	MSQ		(5) Symbol No.17
11	Hospital (Clinic)	HOS		(5) Symbol No.6
12	Madrasa (Madrasa-E-Faizul Ulum)	MD		(5) Symbol No.24
13	Mosque	MSQ		(5) Symbol No.17
14	Mosque	MSQ		(5) Symbol No.17
15	Mosque	MSQ		(5) Symbol No.17
16	Kaundia Union Parishad	Uni		Annotation
17	Community Centre	HOS		(5) Symbol No.6
18	Mosque	MSQ		(5) Symbol No.17
19	Mosque	MSQ		(5) Symbol No.17
20	Mosque	MSQ		(5) Symbol No.17
21	School (Singasar Govt. Primary School)	Sch		(5) Symbol No.13
22	Mosque	MSQ		(5) Symbol No.17
23	Mosque	MSQ		(5) Symbol No.17
24	Mosque	MSQ		(5) Symbol No.17
25	Mosque	MSQ		(5) Symbol No.17
26	School (Uttara Primary School)	Sch		(5) Symbol No.13
27	Mosque	MSQ		(5) Symbol No.17
28	Mosque	MSQ		(5) Symbol No.17
29	Madrasa (Rashidia Mohila Madrasa)	MD		(5) Symbol No.24



**Sheet No-024-V**

<b>No.</b>	<b>Name</b>	<b>Code</b>	<b>No.</b>	<b>Remark</b>
1	Mosque	MSQ		(5) Symbol No.17
2	Mosque	MSQ		(5) Symbol No.17
3	Bridge	Br		(2) Symbol No.13
4	Mosque	MSQ		(5) Symbol No.17
5	Mosque	MSQ		(5) Symbol No.17
6	Mosque	MSQ		(5) Symbol No.17
7	School (Dobarai Govt. Primary School)	Sch		(5) Symbol No.13
8	Mosque	MSQ		(5) Symbol No.17
9	Bridge	Br		(2) Symbol No.13
10	School (Goalbari Govt. Primary School)	Sch		(5) Symbol No.13
11	Madrasa (Goalbari Madrasa)	MD		(5) Symbol No.24
12	Mosque	MSQ		(5) Symbol No.17
13	Mosque	MSQ		(5) Symbol No.17
14	Mosque	MSQ		(5) Symbol No.17
15	Mosque	MSQ		(5) Symbol No.17
16	Mosque	MSQ		(5) Symbol No.17
17	Idgah	Idg		(5) Symbol No.19
18	Mosque	MSQ		(5) Symbol No.17
19	Madrasa (Madrasa-E-Madinatul Ulum)	MD		(5) Symbol No.24
20	Mosque	MSQ		(5) Symbol No.17
21	Mosque	MSQ		(5) Symbol No.17
22	Mosque	MSQ		(5) Symbol No.17
23	Mosque	MSQ		(5) Symbol No.17
24	Mosque	MSQ		(5) Symbol No.17
25	School (Mirpur Govt. Primary School )	Sch		(5) Symbol No.13
26	School (Mirpur Mafid-E- Um High School)	Sch		(5) Symbol No.13
27	Dhaka Bank (Branch)	BK		(5) Symbol No.9
28	Uttara Bank	BK		(5) Symbol No.9
29	Bank (Islami Bank, Bangladesh Ltd.)	BK		(5) Symbol No.9
30	Petrol Pump	PP		(6) Symbol No.10
31	Bank (Sonali Bank, Amin Bazar)	BK		(5) Symbol No.9
32	Union Parishad	Uni		Annotation
33	Post Office	PO		(5) Symbol No.12
34	Mosque	MSQ		(5) Symbol No.17
35	Mosque	MSQ		(5) Symbol No.17
36	Mosque	MSQ		(5) Symbol No.17
37	Madrasa (Begunbari Furkania Madrasa)	MD		(5) Symbol No.24
38	Mosque	MSQ		(5) Symbol No.17
39	Mosque	MSQ		(5) Symbol No.17
40	Madrasa	MD		(5) Symbol No.24
41	Bridge	Br		(2) Symbol No.13
42	Market (Gabtali Cattle Market)	Mar		Annotation
43	Cinema Hall	Cnm		(6) Symbol No.7
44	Petrol Pump	PP		(6) Symbol No.10
45	Mosque	MSQ		(5) Symbol No.17
46	Mosque	MSQ		(5) Symbol No.17
47	Mosque	MSQ		(5) Symbol No.17

**Sheet No-024-V**

48	BUR			<b>Delete</b>
49	Mosque	MSQ		(5) Symbol No.17
50	Mosque	MSQ		(5) Symbol No.17
51	School (Jahanabad Primary School)	Sch		(5) Symbol No.13
52	Mosque	MSQ		(5) Symbol No.17





**Sheet No.027-V**

<b>No.</b>	<b>Name</b>	<b>Code</b>	<b>No.</b>	<b>Remark</b>
1	Bhadam (Area Name)			<b>Delete</b>
2	Mosque	MSQ		(5) Symbol No.17
3	Orbit Processing Mills	Fc		(6) Symbol No.8
4	Bakral (Area Name)			<b>Delete</b>
5	Mosque	MSQ		(5) Symbol No.17
6	International Medical College	CL		Annotation
7	School (Gutia Govt. Primary School)	Sch		(5) Symbol No.13
8	Mosque	MSQ		(5) Symbol No.17
9	Mosque	MSQ		(5) Symbol No.17

**Sheet No.028-V**

<b>No.</b>	<b>Name</b>	<b>Code</b>	<b>No.</b>	<b>Remark</b>
1	Bhadam			<b>Delete</b>
2	Bhag			<b>Delete</b>
3	Dhaur			<b>Delete</b>
4	Factory	Fc		(6) Symbol No.8
5	Mosque	MSQ		(5) Symbol No.17
6	School (Govt. Primary School & High School)	Sch		(5) Symbol No.13
7	Mosque	MSQ		(5) Symbol No.17
8	Mosque	MSQ		(5) Symbol No.17
9	Nayapara			<b>Delete</b>
10	Rustampur			<b>Delete</b>
11	Kalmahar Bil			<b>Delete</b>
12	Dhanaru Bil			<b>Delete</b>
13	Chak Bhadam			<b>Delete</b>
14	Dhanaru Bil			<b>Delete</b>
15	Dhaka - Ashulia Road	LR		
16	TURAG RIVER	Riv		Annotation
17	Nalbhog			<b>Delete</b>
18	Market	Mar		Annotation
19	Binodpur			<b>Delete</b>
20	Factory	Fc		(6) Symbol No.8
21	Factory	Fc		(6) Symbol No.8
22	Sluice Gate			(6) Symbol No.22
23	Mosque	MSQ		(5) Symbol No.17
24	Factory	Fc		(6) Symbol No.8

Sheet No.029-V

No.	Name	Code	No.	Remark
1	Brick Field			Delete
2	Poultry Farm			Delete
3	Mosque	MSQ		(5) Symbol No.17
4	Shotalia Govt. Primary School	Sch		(5) Symbol No.13
5	Factory	Fc		(6) Symbol No.8
6	Mosque	MSQ		(5) Symbol No.17
7	TURAG RIVER	Riv		Annotation

**Sheet No.030-V**

<b>No.</b>	<b>Name</b>	<b>Code</b>	<b>No.</b>	<b>Remark</b>
1	Rupnagar Ideal High School	Sch		(5) Symbol No.13
3	Pallabi Aftab Uddin Madrasa	MD		(5) Symbol No.24
4	Pallabi Aftab Uddin Mosque	MSQ		(5) Symbol Mo.17
5	Baitul Mamur Jame Mosjid	MSQ		(5) Symbol Mo.17
6	Baitus Salat Jame Mosjid	MSQ		(5) Symbol Mo.17
7	Shahi Jame Mosjid & Madrasa	MD		(5) Symbol No.24
8	Karitas	Bld		(6) Symbol No.1
9	Nahar Academy	Sch		(5) Symbol No.13
10	Post Office, Pallabi	PO		(5) Symbol Mo.12
11	Rupnagar Road			<b>Delete</b>
12	Mirpur Road			<b>Delete</b>
13	Rupnagar Mirpur Road			<b>Delete</b>
14	Pallabi Jheel Mosjid	MSQ		(5) Symbol Mo.17
15	Eastern Housing Jame Mosjid	MSQ		(5) Symbol Mo.17
16	National Defence College	CL		Annotation
17	Mosque	MSQ		(5) Symbol Mo.17
18	Residential Area	GC		Annotation
19	Officers' Mess	GO		(5) Symbol No.3
20	Military Institute of Science & Technology	INS		Annotation



**Sheet No.031-V**

<b>No.</b>	<b>Name</b>	<b>Code</b>	<b>No.</b>	<b>Remark</b>
1	National Bangla High School	Sch		(5) Symbol No.13
2	Mirpur University College	UVCL		Annotation
3	Rajdhani Girls' High School	Sch		(5) Symbol No.13
4	Mirpur Bangla High School, Girls' Branch	Sch		(5) Symbol No.13
5	Janata Housing Jame Mosque	MSQ		(5) Symbol No.17
6	Mosque	MSQ		(5) Symbol No.17
7	Mirpur Govt. High School	Sch		(5) Symbol No.13
8	Ahsania Orphanage Child School	Sch		(5) Symbol No.13
9	UCEP Dhaka Technical School	Sch		(5) Symbol No.13
10	Rajdhani Mohila College	CL		Annotation
11	Sub Post Office, Rupnagar	PO		(5) Symbol No.12
12	Darul Ulum Idgah Madrasa & Mosque	MSQ		(5) Symbol No.17
13	Bangladesh National Herbarium	Bld		(6) Symbol No.1
14	Mosque	MSQ		(5) Symbol No.17
15	Baitut Daud Jame Mosjid	MSQ		(5) Symbol No.17
16	Baitul Aman Jame Mosque	MSQ		(5) Symbol No.17
17	Ansar Camp	GO		(5) Symbol No.3
18	U.C.E.P Ismail School	Sch		(5) Symbol No.13
19	Factory (Garments)	Fc		(6) Symbol No.8
20	Nababer Bag Jame Mosque	MSQ		(5) Symbol No.17
21	Nababer Bag Govt. Primary School	Sch		(5) Symbol No.13
22	Chhoto Diabari Jame Mosque	MSQ		(5) Symbol No.17
23	Mosque	MSQ		(5) Symbol No.17

**Sheet No.032-V**

<b>No.</b>	<b>Name</b>	<b>Code</b>	<b>No.</b>	<b>Remark</b>
1	Gauchhia Islamia Fazil Madrasa	MD		(5) Symbol No.24
2	Baitut Tayeb Jame Mosque	MSQ		(5) Symbol No.17
3	Shahin Public School & College	Sch		(5) Symbol No.13
4	Krishi Bazar Taharia Jame Mosque	MSQ		(5) Symbol No.17
5	Baitul Aman Jame Mosque	MSQ		(5) Symbol No.17
6	Mohammadpur Jame Mosque	MSQ		(5) Symbol No.17
7	Uttar Adabar Jame Mosque	MSQ		(5) Symbol No.17
8	Baitus Salah Jame Mosque	MSQ		(5) Symbol No.17
9	Police Fari	PS		(5) Symbol No.4
10	British Colombia High School	Sch		(5) Symbol No.13
11	Mosque	MSQ		(5) Symbol No.17
12	Filling Station	PP		(5) Symbol No.10
13	Petrol Pump	PP		(5) Symbol No.10
14	Petrol Pump	PP		(5) Symbol No.10
15	Cinema Hall	Cnm		(6) Symbol No.7
16	Hospital	HOS		(5) Symbol No.6
17				<b>Delete</b>
18	Petrol Pump	PP		(5) Symbol No.10
19	Hospital	HOS		(5) Symbol No.6
20	Jainal Abedin High School	Sch		(5) Symbol No.13
21	Water Pump			Annotation
22	Urban Development Centre	Bld		(6) Symbol No.1
23	G.S Primary School	Sch		(5) Symbol No.13
24	Mosque	MSQ		(5) Symbol No.17
25	Mosque	MSQ		(5) Symbol No.17
26	Mosque	MSQ		(5) Symbol No.17
27	Kishalay Girls' High School	Sch		(5) Symbol No.13
28	Mosque	MSQ		(5) Symbol No.17
29	PC Culture Public School	Sch		(5) Symbol No.13

**Sheet No-033-V**

<b>No.</b>	<b>Name</b>	<b>Code</b>	<b>No.</b>	<b>Remark</b>
1	Dhaka Presidency High School	Sch		(5) Symbol No.13
2	Taj Mosque	MSQ		(5) Symbol No.17
3	Bangabandhu Govt. Primary School	Sch		(5) Symbol No.13
4	Japan Garden City			Annotation
5	Shiite Mosque	MSQ		(5) Symbol No.17
6	Mohammadpur Community Centre	CC		(5) Symbol No.14
7	Baitul Fazal Mosque & Madrasa	MD		(5) Symbol No.24
8	Dhaka Women's College	CL		Annotation
9	Bashbari Girls' High School	Sch		(5) Symbol No.13
10	Mosque	MSQ		(5) Symbol No.17
11	Mosque (Satmosjid)	MSQ		(5) Symbol No.17
12	Mohammadpur Satmosjid Madrasa	MD		(5) Symbol No.24
13	Barabo Govt. Primary School	Sch		(5) Symbol No.13
14	Dhaka State College	CL		Annotation
15	Mosque (Baitul Muhajeem)	MSQ		(5) Symbol No.17
16	Mazar	Tmb		(5) Symbol No.22
17	Baitul Aman Minar Mosque	MSQ		(5) Symbol No.17
18	Tajmahal Childrens' Park			Annotation
19	Idgah	Idg		(5) Symbol No.19
20	Nur Mosque	MSQ		(5) Symbol No.17
21	Mosque	MSQ		(5) Symbol No.17
22	Mosque	MSQ		(5) Symbol No.17
23	Govt. Colony	GC		Annotation
24	Millennium International School	Sch		(5) Symbol No.13
25	Z.H Sikder Women's Medical College & Hospital	CL		Annotation
26	J.M Express Filling Station	PP		(6) Symbol No.10
27	Rayerbazar Govt. Primary School	Sch		(5) Symbol No.13
28	Zarina Sikder Girls' School & College	CL		Annotation
29	Baitul Aman Jame Mosque	MSQ		(5) Symbol No.17
30	Temple	TMP		(5) Symbol No.18
31	Durga Akhra Mandir	TMP		(5) Symbol No.18
32	Jafrabad Govt. Primary School	Sch		(5) Symbol No.13
33	Rayer Bazar Community Centre	CC		(5) Symbol No.14
34	Baitun Nur Jame Mosque	MSQ		(5) Symbol No.17
35	Makbul Hossain Degree College	CL		Annotation
36	Namar Bazar Vegetable Market	Mar		Annotation
37	Basila Bara Mosjid	MSQ		(5) Symbol No.17
38	Basila Puratan Govt. Primary School	Sch		(5) Symbol No.13
39	Basila High School	Sch		(5) Symbol No.13
40	Basila Govt. Primary School	Sch		(5) Symbol No.13
41	Basila Jame Mosque	MSQ		(5) Symbol No.17
42	Hamid Bepari Jame Mosque	MSQ		(5) Symbol No.17
43	Bhanga Mosque	MSQ		(5) Symbol No.17
44	Khan Filling Station	PP		(6) Symbol No.10
45	Martyred Intellectuals' Monument (Rayer Bazar Badhya Bhumi)			(6) Symbol No.13
46	Sonali Bank	BK		(5) Symbol No.9

**Sheet No-033-V**

47	Mosque	MSQ		(5) Symbol No.17
48	Confidence Tower	Bld		(6) Symbol No.1
49	Housing Quarter	GC		Annotation
50	Hostel (Physical Training College)			Annotation
51	Mohammadpur Police Station	PS		(5) Symbol. No.4
52	Shopping Centre	SC		(5) Symbol. No.11
53	Mohammadpur Police Fari	PS		(5) Symbol. No.4
54	Blade Factory	Fc		(6) Symbol No.8
55	Durga Mandir	TMP		(5) Symbol No.18
56	Jafrabad Primary School	Sch		(5) Symbol No.13
57	Mahpravu Mandir	TMP		(5) Symbol No.18
58	Mosque	MSQ		(5) Symbol No.17
59	Water Pump			Annotation
60	Girls' Madrasa	MD		(5) Symbol No.24
61	Park			Annotation
62	Mosque	MSQ		(5) Symbol No.17
63	Church	CH		(5) Symbol No.16

**Sheet No.034-V**

<b>No.</b>	<b>Name</b>	<b>Code</b>	<b>No.</b>	<b>Remark</b>
1	Factory	Fc		(6) Symbol No.8
2	Factory	Fc		(6) Symbol No.8
3	Market	Mar		Annotation
4	Madrassa	MD		(5) Symbol No.24
5	Factory	Fc		(6) Symbol No.8
6	Police Station	PS		(5) Symbol No.4
7	Factory	Fc		(6) Symbol No.8
8	Factory	Fc		(6) Symbol No.8
9	Factory	Fc		(6) Symbol No.8
10	Factory	Fc		(6) Symbol No.8
11	Factory	Fc		(6) Symbol No.8
12	Mohammad Nagar Islamia Mahila Madrasa	MD		(5) Symbol No.24
13	Govt. Primary School	Sch		(5) Symbol No.13
14	Mosque	MSQ		(5) Symbol No.17
15	Mosque	MSQ		(5) Symbol No.17
16	Mosque	MSQ		(5) Symbol No.17
17	Mosque	MSQ		(5) Symbol No.17
18	Mosque	MSQ		(5) Symbol No.17
19	Factory	Fc		(6) Symbol No.8
20	Mosque	MSQ		(5) Symbol No.17
21	Mosque	MSQ		(5) Symbol No.17
22	Factory	Fc		(6) Symbol No.8
23	Mohammad Nagar Jame Mosque	MSQ		(5) Symbol No.17

Sheet No.035-V

No.	Name	Code	No.	Remark
	NO DATA			

**Sheet No.036-V**

<b>No.</b>	<b>Name</b>	<b>Code</b>	<b>No.</b>	<b>Remark</b>
1	Hospital (Assistance for Blind Children)	HOS		(5) Symbol No.6
2	Factory	Fc		(6) Symbol No.8
3	Factory (Garments)	Fc		(6) Symbol No.8
4	Factory	Fc		(6) Symbol No.8
5	Factory	Fc		(6) Symbol No.8
6	BRTC Training Institute	INS		Annotation
7	BRTC Workshop	WSP		Annotation
8	Mosque	MSQ		(5) Symbol No.17
9	Godown			<b>Delete</b>
10	School (BRTC Public High School)	Sch		(5) Symbol No.13
11	Factory	Fc		(6) Symbol No.8
12	Factory (Garments)	Fc		(6) Symbol No.8
13	Petrol Pump	PP		(6) Symbol No.10

**Sheet No.037-V**

<b>No.</b>	<b>Name</b>	<b>Code</b>	<b>No.</b>	<b>Remark</b>
1	Mosque	MSQ		(5) Symbol No.17
2	Shopping Centre	SC		(5) Symbol No.11
3	Govt. Office	GO		(5) Symbol No.3
4	Factory	Fc		(6) Symbol No.8
5	Mosque	MSQ		(5) Symbol No.17
6	Factory	Fc		(6) Symbol No.8
7	Mosque	MSQ		(5) Symbol No.17
8	Mosque	MSQ		(5) Symbol No.17
9	Factory	Fc		(6) Symbol No.8
10	Market	Mar		Annotation
11	Market	Mar		Annotation
12	Cinema Hall	Cnm		(6) Symbol No.7
13	Madrasa	MD		(5) Symbol No.24
14	Govt. Office	GO		(5) Symbol No.3
15	Govt. Office	GO		(5) Symbol No.3
16	Factory	Fc		(6) Symbol No.8
17	Factory	Fc		(6) Symbol No.8
18	Govt. Colony	GC		Annotation
19	Factory	Fc		(6) Symbol No.8
20	School	Sch		(5) Symbol No.13
21	Govt. Colony	GC		Annotation
22	T &T Tower			(6) Symbol No.12



Sheet No.038-V

No.	Name	Code	No.	Remark
	<b>NO DATA</b>			

**Sheet No.039-V**

<b>No.</b>	<b>Name</b>	<b>Code</b>	<b>No.</b>	<b>Remark</b>
1	Factory	Fc		(6) Symbol No.8
2	Factory	Fc		(6) Symbol No.8
3	Factory	Fc		(6) Symbol No.8
4	Mosque	MSQ		(5) Symbol No.24
5	Factory	Fc		(6) Symbol No.8
6	Petrol Pump	PP		(6) Symbol No.10
7	Factory	Fc		(6) Symbol No.8
8	Factory	Fc		(6) Symbol No.8
9	School	Sch		(5) Symbol No.13
10	Mosque	MSQ		(5) Symbol No.24
11	Mosque	MSQ		(5) Symbol No.24
12	Mosque	MSQ		(5) Symbol No.24
13	Madrasa	MD		(5) Symbol No.24
14	Factory	Fc		(6) Symbol No.8
15	Hospital	HOS		(5) Symbol No.6
16	Factory	Fc		(6) Symbol No.8
17	Factory	Fc		(6) Symbol No.8
18	Mosque	MSQ		(5) Symbol No.24
19	Housing Estate	R-est		Annotation

**Sheet No.040-V**

<b>No.</b>	<b>Name</b>	<b>Code</b>	<b>No.</b>	<b>Remark</b>
1	Factory (Novertis )	Fc		(6) Symbols No.8
2	Factory (National Polymer Industries)	Fc		(6) Symbols No.8
3	Kathaldia (Area Name)			<b>Delete</b>
4	Mosque	MSQ		(5) Symbols No.17
5	Unique Paper Producers Ltd.	Fc		(6) Symbols No.8
6	Mosque	MSQ		(5) Symbols No.17
7	Mosque and Madrasa	MD		(5) Symbols No.24
8	Bara Deora (Area Name)			<b>Delete</b>
9	Factory	Fc		(6) Symbols No.8
10	Mosque	MSQ		(5) Symbols No.17
11	Mudafa (Area Name)			<b>Delete</b>
12	Mosque	MSQ		(5) Symbols No.17
13	Mazar (Kali Chand Shah)	Tmb		(5) Symbols No.22
14	School (Deora Mudafa Govt. Primary School)	Sch		(5) Symbols No.13
15	Mosque	MSQ		(5) Symbols No.17
16	Madrasa	MD		(5) Symbols No.24
17	Mosque	MSQ		(5) Symbols No.17
18	Mosque	MSQ		(5) Symbols No.17
19	Tilargati (Area Name)			<b>Delete</b>
20	s	MSQ		(5) Symbols No.17
21	Darail (Shataish)			<b>Delete</b>
22	Darpara (Area Name)			<b>Delete</b>
23	Mosque	MSQ		(5) Symbols No.17
24	Shataish High School	Sch		(5) Symbols No.13
25	Mosque	MSQ		(5) Symbols No.17
26	Mosque	MSQ		(5) Symbols No.17
27	Khartul (Area Name)			<b>Delete</b>
28	Mosque	MSQ		(5) Symbols No.17
29	Factory (Garments)	Fc		(6) Symbols No.8
30	Factory (Garments)	Fc		(6) Symbols No.8
31	School (Mamdi Mollah High School)	Sch		(5) Symbols No.13
32	Mosque	MSQ		(5) Symbols No.17
33	Mosque	MSQ		(5) Symbols No.17
34	Auchpara Mollah Bari (Area Name)			<b>Delete</b>

**Sheet No.041-V**

<b>No.</b>	<b>Name</b>	<b>Code</b>	<b>No.</b>	<b>Remark</b>
1	Factory (Textile Industries)	Fc		(6) Symbol No.8
2	Paschim Masimpur			<b>Delete</b>
3	Madrasa	MD		(5) Symbol No.24
4	Kathaldia (Area Name)			<b>Delete</b>
5	Bara Mollar Tek (Area Name)			<b>Delete</b>
6	Mosque	MSQ		(5) Symbol No.17
7	Union Parishad	Uni		Annotation
8	Ranabhola (Area Name)			<b>Delete</b>
9	Mosque	MSQ		(5) Symbol No.17
10	High School	Sch		(5) Symbol No.13
11	Mosque	MSQ		(5) Symbol No.17
12	Mosque & Madrasa	MD		(5) Symbol No.24
13	Govt. Housing Plot	R-est		Annotation
14	Govt. Housing Plot	R-est		Annotation
15	Fulbaria (Area Name)			<b>Delete</b>
16	Dhorangar Tek (Area Name)			<b>Delete</b>
17	Mosque	MSQ		(5) Symbol No.17
18	Nalbhog (Area Name)			<b>Delete</b>
19	Chandalbhog (Area Name)			<b>Delete</b>
20	Mosque	MSQ		(5) Symbol No.17
21	School (Govt. High School)	Sch		(5) Symbol No.13
22	Mosque	MSQ		(5) Symbol No.17
23	School (Diabari Govt. Primary School)	Sch		(5) Symbol No.13
24	Diabari (Area Name)			<b>Delete</b>
25	Mosque	MSQ		(5) Symbol No.17
26	Mosque	MSQ		(5) Symbol No.17
27	Sukur Bhangra (Area Name)			<b>Delete</b>
28	Puran Kali			<b>Delete</b>
29	Mosque	MSQ		(5) Symbol No.17
30	School (Dowur Govt. Primary School)	Sch		(5) Symbol No.13
31	Dowur (Area Name)			<b>Delete</b>
32	Raza Bari (Area Name)			<b>Delete</b>
33	Mosque	MSQ		(5) Symbol No.17
34	Batulia (Area Name)			<b>Delete</b>
35	Mosque	MSQ		(5) Symbol No.17
36	Housing Plot	R-est		Annotation
37	Mosque	MSQ		(5) Symbol No.17
38	College (Kamar Para College & High School)	CL		Annotation
39	Kamar Para (Area Name)			<b>Delete</b>
40	Post Office	PO		(5) Symbol No.12
41	Hospital (Pvt)	HOS		(5) Symbol No.6
42	Mosque	MSQ		(5) Symbol No.17
43	Mosque	MSQ		(5) Symbol No.17
44	Factory (Keppel Setsco Industries)	Fc		(6) Symbol No.8
45	Mosque	MSQ		(5) Symbol No.17
46	Mudafa			<b>Delete</b>
47	Mazar	Tmb		(5) Symbol No.22

**Sheet No.041-V**

48	Mosque & Madrasa	MD		(5) Symbol No.24
49	Idgah	Idg		(5) Symbol No.19
50	TURAG RIVER	Riv		Annotation

**Sheet No-042-V**

<b>No.</b>	<b>Name</b>	<b>Code</b>	<b>No.</b>	<b>Remark</b>
1	Madrasa & Mosque	MD		(5) Symbol No.24
2	Mosque	MSQ		(5) Symbol No.17
3	Post Office	PO		(5) Symbol No.12
4	Mosque	MSQ		(5) Symbol No.17
5	Govt. Primary School	Sch		(5) Symbol No.13
6	Residence			<b>Delete</b>
7	Factory	Fc		(6) Symbol No.8
8	Mosque	MSQ		(5) Symbol No.17
9	Godown			Annotation
10	Factory	Fc		(6) Symbol No.8
11	Factory	Fc		(6) Symbol No.8
12	Mosque	MSQ		(5) Symbol No.17
13	Residence			<b>Delete</b>
14	Mosque	MSQ		(5) Symbol No.17
15	Kindergarten School	Sch		(5) Symbol No.13
16	Govt. Primary School	Sch		(5) Symbol No.13
17	Mosque	MSQ		(5) Symbol No.17
18	Residence			<b>Delete</b>
19	Madrasa	MD		(5) Symbol No.24
20	Market	Mar		Annotation
21	Factory	Fc		(6) Symbol No.8
22	Factory	Fc		(6) Symbol No.8
23	Residence			<b>Delete</b>

**Sheet No.043-V**

<b>No.</b>	<b>Name</b>	<b>Code</b>	<b>No.</b>	<b>Remark</b>
1	Dilbahar Primary School	Sch		(5) Symbol No.13
2	Over Head Water Tank	OTH		(6) Symbol No.17
3	Mosque	MSQ		(5) Symbol No.17
4	Baitul Aman Jame Mosque	MSQ		(5) Symbol No.17
5	Baitul Azmat Jame Mosque	MSQ		(5) Symbol No.17
6	Rashid Ideal High School	Sch		(5) Symbol No.13
7	Baitul Huda Jame Mosque	MSQ		(5) Symbol No.17
8	Ideal English Preparatory School	Sch		(5) Symbol No.13
9	Baitun Nur Jame Mosque	MSQ		(5) Symbol No.17
10	Keya Kindergarten School	Sch		(5) Symbol No.13
11	Mazar	Tmb		(5) Symbol No.22
12	Kalshi Graveyard	Grv		(5) Symbol No.23
13	Baitus Salam Jame Mosque	MSQ		(5) Symbol No.17
14	Baitul Falaq Jame Mosque	MSQ		(5) Symbol No.17
15	Abdul Hamidia Jame Mosque	MSQ		(5) Symbol No.17
16	Hasan Basri Jame Mosque	MSQ		(5) Symbol No.17
17	Barek Tek Jame Mosque	MSQ		(5) Symbol No.17
18	Dhaka Progressive School & College	CL		Annotation
19	Azizia Jame Mosque	MSQ		(5) Symbol No.17
20	Baiger Tek Baitul Mokaddas Jame Mosque	MSQ		(5) Symbol No.17
21	Mosque	MSQ		(5) Symbol No.17
22	Baitul Aqsa Jame Mosque	MSQ		(5) Symbol No.17
23	Mosque	MSQ		(5) Symbol No.17
24	Mosque	MSQ		(5) Symbol No.17
25	Baunia Kalibari Mosque	MSQ		(5) Symbol No.17
26	Baunia Bazar Jame Mosque	MSQ		(5) Symbol No.17
27	Factory (Standard Group)	Fc		(6) Symbol No.8
28	Lorel Kindergarten School	Sch		(5) Symbol No.13
29	Mirpur Ceramic Jame Mosque	MSQ		(5) Symbol No.17
30	Shahid Budhijibi Residential College	CL		Annotation
31	Uttara Kalshi Adarsha Biddyapith & Primary School	Sch		(5) Symbol No.13
32	Elme Nababi Mosque	MSQ		(5) Symbol No.17
33	Elme Nababi Madrasa	MD		(5) Symbol No.24
34	Talha Bin Obaidullah Mosque	MSQ		(5) Symbol No.17
35	Talha Bin Obaidullah Madrasa	MD		(5) Symbol No.24
36	Temple	TMP		(5) Symbol No.18

**Sheet No.044-V**

<b>No.</b>	<b>Name</b>	<b>Code</b>	<b>No.</b>	<b>Remark</b>
1	Mirpur Govt. Laboratory Institute	INS		Annotation
2	City Corporation Office	GO		(5) Symbol No.3
3	Baitul Mamur Mosque	MSQ		(5) Symbol No.17
4	Fakir Bari Jame Mosque	MSQ		(5) Symbol No.17
5	Bangladesh T & T Board	GO		(5) Symbol No.3
6	Boisakhi Medical Centre	HOS		(5) Symbol No.6
7	Boisakhi Medical Centre	HOS		(5) Symbol No.6
8	Over Head Water Tank	OHT		(6) Symbol No.17
9	Nur-E-Mohammad Jame Mosque	MSQ		(5) Symbol No.17
10	Basic Electronic Company	Fc		(6) Symbol No.8
11	Mosque	MSQ		(5) Symbol No.17
12	Baunia Bandh Primary School	Sch		(5) Symbol No.13
13	Humayun Sunnat Madrasa & Mosque	MD		(5) Symbol No.24
14	Mirpur New Society Market	Mar		Annotation
15	Baunia Bandh Ideal High School	Sch		(5) Symbol No.13
16	Baunia Bandh Govt. Primary School	Sch		(5) Symbol No.13
17	Mosque	MSQ		(5) Symbol No.17
18	Over Head Water Tank	OHT		(6) Symbol No.17
19	Baitus Sujat Mosque	MSQ		(5) Symbol No.17
20	Mosque	MSQ		(5) Symbol No.17
21	Shahid Smriti School & College	CL		Annotation
22	Centre for Rehabilitation of The Paralysed (CRP)	GO		(5) Symbol No.3
23	Mosque	MSQ		(5) Symbol No.17
24	Mosque	MSQ		(5) Symbol No.17
25	Water Pump			Annotation
26	Mosque	MSQ		(5) Symbol No.17
27	Ibrahimpur Govt. Primary School	Sch		(5) Symbol No.13
28	Ibrahimpur Central Jame Mosque	MSQ		(5) Symbol No.17
29	Namapara Al Amin Mosque	MSQ		(5) Symbol No.17



**Sheet No-045-V**

<b>No.</b>	<b>Name</b>	<b>Code</b>	<b>No.</b>	<b>Remark</b>
1	Bangladesh China Friendship Conference Centre			Annotation
2	Election Commission Office	GO		(5) Symbol No.3
3	E.R.D Office	GO		(5) Symbol No.3
4	Shyamoli Ideal Technical Institute	INS		Annotation
5	Shyamoli Ideal School & College	CL		Annotation
6	Ali Plaza	SC		(5) Symbol No.11
7	Agrani Bank	BK		(5) Symbol No.9
8	The City Bank	BK		(5) Symbol No.9
9	Party Palace	CC		(5) Symbol No.14
10	National Bank Training Institute	INS		Annotation
11	Mosque	MSQ		(5) Symbol No.17
12	Administrative Building	Bld		(6) Symbol No.1
13	College	CL		Annotation
14	Petrol Pump	PP		(6) Symbol No.10
15	Petrol Pump	PP		(6) Symbol No.10
16	Factory	Fc		(6) Symbol No.8
17	Factory	Fc		(6) Symbol No.8
18	Red Castle Apartment	Bld		(6) Symbol No.1
19	Mosque	MSQ		(5) Symbol No.17
20	Church	CH		(5) Symbol No.16
21	Mosque	MSQ		(5) Symbol No.17
22	Shahid Shahbuddin Smriti High School	Sch		(5) Symbol No.13
23	LGED Office	GO		(5) Symbol No.3
24	District Election Office	GO		(5) Symbol No.3
25	Mosque	MSQ		(5) Symbol No.17
26	Bridge	Br		(2) Symbol No.13
27	Bridge	Br		(2) Symbol No.13
28	Mosque	MSQ		(5) Symbol No.17
29	Mosque	MSQ		(5) Symbol No.17
30	Mosque	MSQ		(5) Symbol No.17
31	Market	Mar		Annotation
32	Mosque	MSQ		(5) Symbol No.17
33	Alim Uddin High School	Sch		(5) Symbol No.13
34	Baitun Nur Jame Mosque	MSQ		(5) Symbol No.17
35	Bridge	Br		(2) Symbol No.13
36	Mosque	MSQ		(5) Symbol No.17
37	Bridge	Br		(2) Symbol No.13
38	Uttar Kafrul Jame Mosque	MSQ		(5) Symbol No.17
39	East Kafrul Jame Mosque	MSQ		(5) Symbol No.17
40	South Kafrul Jame Mosque	MSQ		(5) Symbol No.17
41	Madhya Kafrul Jame Mosque	MSQ		(5) Symbol No.17
42	Sher-E-Bangla Agricultural University	UV		Annotation
43	Archaeological Department	GO		(5) Symbol No.3

**Sheet No.046-V**

<b>No.</b>	<b>Name</b>	<b>Code</b>	<b>No.</b>	<b>Remark</b>
1	Khamar Bari Agriculture Complex			Annotation
2	Rajdhani High School	Sch		(5) Symbol No.13
4	MP Suit Bhaban	GO		(5) Symbol No.3
5	AUST School of Business	Sch		(5) Symbol No.13
6	Bangladesh Jute Research Institute	INS		Annotation
7	Irrigation Bhaban	Bld		(6) Symbol No.1
8	Dhanmondi Govt. High School	Sch		(5) Symbol No.13
9	Aarong	SC		(5) Symbol No.11
10	Fire Service and Civil Defence	GO		(5) Symbol No.3
11	Shahid Park Jame Mosque	MSQ		(5) Symbol No.17
12	Petrol Pump	PP		(6) Symbol No.10
13	Harvard International School	Sch		(5) Symbol No.13
14	Lalmatia Girls' High School	Sch		(5) Symbol No.13
15	Lalmatia Govt. Primary School	Sch		(5) Symbol No.13
16	Abahani Krira Chakra			Annotation
17	Kakali High School	Sch		(5) Symbol No.13
18	Dhaka Presidency Degree College	CL		Annotation
19	Bridge	Br		(2) Symbol No.13
20	Park			Annotation
21	Bangladesh Women's Sports Federation			Annotation
22	Dhanmondi Govt. Girls' School	Sch		(5) Symbol No.13
23	Park			Annotation
24	Park			Annotation
25	Mosque	MSQ		(5) Symbol No.17
26	Dhanmondi Baitul Aman Mosque	MSQ		(5) Symbol No.17
27	Bridge	Br		(2) Symbol No.13
28	Cricket Playground, Dhanmondi			<b>Delete</b>
29	Play Ground			<b>Delete</b>
30	Lions' Blood Bank			Annotation
31	Water Development Board	GO		(5) Symbol No.3
32	Firoz Tower	Bld		(6) Symbol No.1
33	Shamrita Hospital	HOS		(5) Symbol No.6
34	Sales Centre (Tower)	SC		(5) Symbol No.11
35	Mosque	MSQ		(5) Symbol No.17
36	Concord Tower	Bld		(6) Symbol No.1
37	Lake Circus High School	Sch		(5) Symbol No.13
38	Sheltech Tower	Bld		(6) Symbol No.1
39	Lion Ali Newaj Orphanage			Annotation
40	Tridhara Tower	Bld		(6) Symbol No.1
41	New Model High School	Sch		(5) Symbol No.13
42	Bridge	Br		(2) Symbol No.13
43	New Model University College	UVCL		Annotation
44	Metro Shopping Mall	SC		(5) Symbol No.11
45	Sobhanbag Jame Mosque	MSQ		(5) Symbol No.17
46	Petrol Pump	PP		(6) Symbol No.10
47	Prince Plaza	SC		(5) Symbol No.11

**Sheet No.046-V**

48	Bangladesh Institute of Management	INS		Annotation
49	Rapa Plaza	SC		(5) Symbol No.11
50	Mosque	MSQ		(5) Symbol No.17
51	Shukrabad High School	Sch		(5) Symbol No.13
52	Shukrabad Jame Mosque	MSQ		(5) Symbol No.17
53	Paschim Raza Bazar Jame Mosque	MSQ		(5) Symbol No.17
54	Bangladesh Unani and Aurbedic Board			Annotation
55	CNG Station	PP		(6) Symbol No.10
56	Building (Kalindi)	Bld		(6) Symbol No.1
57	Bangladesh Teachers' Training College	INS		Annotation
58	Tejgaon University College	UVCL		Annotation
59	Farmgate Shopping Centre	SC		(5) Symbol No.11
60	Green Super Market	Mar		Annotation
61	Life Line General Hospital	HOS		(5) Symbol No.6
62	Dhaka University IBA Hall			Annotation
63	Rotary Govt. Primary School	Sch		(5) Symbol No.13
64	Naznin High School	Sch		(5) Symbol No.13
65	Purba Raza Bazar Jame Mosque	MSQ		(5) Symbol No.17
66	Islami Bank International School & College	CL		Annotation
67	Green Road Jame Mosque	MSQ		(5) Symbol No.17
68	Concept Tower	SC		(5) Symbol No.11
69	Dormitory Mosque	MSQ		(5) Symbol No.17
70	Government Dormitory	GC		Annotation
71	Green Tower	Bld		(6) Symbol No.1
72	Kathalbagan Jame Mosque	MSQ		(5) Symbol No.17
73	Dhaka Tower	Bld		(6) Symbol No.1
74	Al-Amin Hafizia Madrasa	MD		(5) Symbol No.24
75	Al-Hera Jame Mosque	MSQ		(5) Symbol No.17
76	Dhanmondi Jame Mosque	MSQ		(5) Symbol No.17
77	Satata Tower	Bld		(6) Symbol No.1
78	Central Hospital	HOS		(5) Symbol No.6
79	LAB AID	HOS		(5) Symbol No.6
80	Petrol Pump	PP		(6) Symbol No.10
81	Baitul Mamur Jame Mosque	MSQ		(5) Symbol No.17
82	Baitun Nur Mosque	MSQ		(5) Symbol No.17
83	Sheltech Sierra	R-est		Annotation
84	Multiplan Tower	SC		(5) Symbol No.11
85	Alpana Plaza	SC		(5) Symbol No.11
86	Concord Arcadia	SC		(5) Symbol No.11
87	Standard Chartered Bank	BK		(5) Symbol No.9
88	University Women's Federation College	UVCL		Annotation
89	BEPZA (Bangladesh Export Processing Zone Authority)	GO		(5) Symbol No.3
90	Beximco Pharma	Fc		(6) Symbol No.8
91	Bitus Salam Mosque	MSQ		(5) Symbol No.17
92	Dhanmondi Govt. Girls' School	Sch		(5) Symbol No.13
93	Basir Uddin Road Jame Mosque	MSQ		(5) Symbol No.17

**Sheet No.046-V**

94	Neurology Foundation Hospital	HOS		(5) Symbol No.6
95	Uttar Dhanmondi Jame Mosque	MSQ		(5) Symbol No.17

**Sheet No.047-V**

<b>No.</b>	<b>Name</b>	<b>Code</b>	<b>No.</b>	<b>Remark</b>
1	Azimpur New Graveyard	Grv		(5) Symbol No.23
2	Azimpur Govt. Primary School	Sch		(5) Symbol No.13
3	Mosque	MSQ		(5) Symbol No.17
4	High School & College	CL		Annotation
5	Girls' School & College	CL		Annotation
6	Iraqi Graveyard	Grv		(5) Symbol No.23
7	Azimpur Old Graveyard	Grv		(5) Symbol No.23
8	Mosque	MSQ		(5) Symbol No.17
9	U.V Colony	GC		Annotation
10	Mosque	MSQ		(5) Symbol No.17
11	Mosque	MSQ		(5) Symbol No.17
12	Girls' High School	Sch		(5) Symbol No.13
13	Mosque	MSQ		(5) Symbol No.17
14	Rahmat Ullah Girls' High School	Sch		(5) Symbol No.13
15	Mosque	MSQ		(5) Symbol No.17
16	Lalbag Fort			Annotation
17	Lalbag Primary School	Sch		(5) Symbol No.13
18	Bank	BK		(5) Symbol No.9
19	Mosque	MSQ		(5) Symbol No.17
20	Lalbag Ward Commissioner's Office	GO		(5) Symbol No.3
21	Hospital	HOS		(5) Symbol No.6
22	Mosque	MSQ		(5) Symbol No.17
23	Temple	TMP		(5) Symbol No.18
24	Mosque	MSQ		(5) Symbol No.17
25	Mosque	MSQ		(5) Symbol No.17
26	Mosque	MSQ		(5) Symbol No.17
27	Bridge	Br		(2) Symbol No.13
28	Madrasa	MD		(5) Symbol No.24
29	Hospital	HOS		(5) Symbol No.6
30	Primary School	Sch		(5) Symbol No.13
31	Haji Abdul Awal College	CL		Annotation
32	Mosque	MSQ		(5) Symbol No.17
33	Mosque	MSQ		(5) Symbol No.17
34	Mosque	MSQ		(5) Symbol No.17
35	Mosque	MSQ		(5) Symbol No.17
36	Madrasa	MD		(5) Symbol No.24
37	Mosque	MSQ		(5) Symbol No.17
38	Mosque	MSQ		(5) Symbol No.17
39	Madrasa	MD		(5) Symbol No.24
40	Mosque	MSQ		(5) Symbol No.17
41	Momin Bag Madrasa	MD		(5) Symbol No.24
42	Mosque	MSQ		(5) Symbol No.17
43	Mosque	MSQ		(5) Symbol No.17
44	65 No. Ward Commissioner's Office	GO		(5) Symbol No.3
45	Mosque	MSQ		(5) Symbol No.17
46	Mosque	MSQ		(5) Symbol No.17
47	High School	Sch		(5) Symbol No.13

**Sheet No.047-V**

48	Primary School	Sch	(5) Symbol No.13
49	Madrasa & Mosque	MD	(5) Symbol No.24
50	Mosque	MSQ	(5) Symbol No.17
51	Mosque	MSQ	(5) Symbol No.17
52	Factory	Fc	(6) Symbol No.8
53	Mosque	MSQ	(5) Symbol No.17
54	Shahan Community Centre	CC	(5) Symbol No.14
55	Mosque	MSQ	(5) Symbol No.17
56	Mosque	MSQ	(5) Symbol No.17
57	Govt. Primary School	Sch	(5) Symbol No.13
58	Community Centre	CC	(5) Symbol No.14
59	Mosque	MSQ	(5) Symbol No.17
60	Hasan Nagar Market	Mar	Annotation
61	Mosque	MSQ	(5) Symbol No.17
62	Mosque	MSQ	(5) Symbol No.17
63	Mosque	MSQ	(5) Symbol No.17
64	Mosque	MSQ	(5) Symbol No.17
65	Primary School	Sch	(5) Symbol No.13
66	Mosque	MSQ	(5) Symbol No.17
67	Mosque	MSQ	(5) Symbol No.17
68	Mosque	MSQ	(5) Symbol No.17
69	Govt. Office	GO	(5) Symbol No.3
70	Mosque	MSQ	(5) Symbol No.17
71	Community Centre	CC	(5) Symbol No.14
72	Mosque	MSQ	(5) Symbol No.17
73	Bank	BK	(5) Symbol No.9
74	High School	Sch	(5) Symbol No.13
75	Mosque	MSQ	(5) Symbol No.17
76	Mosque	MSQ	(5) Symbol No.17
77	Mosque	MSQ	(5) Symbol No.17
78	Madrasa & Mosque	MD	(5) Symbol No.24
79	Mosque	MSQ	(5) Symbol No.17
80	Mosque	MSQ	(5) Symbol No.17
81	Mosque	MSQ	(5) Symbol No.17
82	Market	Mar	Annotation
83	Mosque	MSQ	(5) Symbol No.17
84	Mosque	MSQ	(5) Symbol No.17
85	Primary School	Sch	(5) Symbol No.13
86	Mosque	MSQ	(5) Symbol No.17
87	Lalbag Community Centre	CC	(5) Symbol No.14
88	Mosque	MSQ	(5) Symbol No.17
89	Mosque	MSQ	(5) Symbol No.17
90	Primary School	Sch	(5) Symbol No.13
91	Mosque	MSQ	(5) Symbol No.17
92	Mosque	MSQ	(5) Symbol No.17
93	Govt. Primary School	Sch	(5) Symbol No.13
94	Community Centre	CC	(5) Symbol No.14
95	Mosque	MSQ	(5) Symbol No.17

**Sheet No.047-V**

96	Mosque	MSQ		(5) Symbol No.17
97	Mosque	MSQ		(5) Symbol No.17
98	Mosque	MSQ		(5) Symbol No.17
99	Mosque	MSQ		(5) Symbol No.17
100	Mosque	MSQ		(5) Symbol No.17
101	Ward Commissioner's Office	GO		(5) Symbol No.3
102	B.D.R Colony	GC		Annotation
103	Post Office	PO		(5) Symbol No.12
104	Mosque	MSQ		(5) Symbol No.17
105	Medical Staff Quarter	GC		Annotation
106	Mosque	MSQ		(5) Symbol No.17
107	Lalbag Road	Road		Annotation
108	Primary School	Sch		(5) Symbol No.13
109	Govt. Primary School	Sch		(5) Symbol No.13
110	Govt. Primary School	Sch		(5) Symbol No.13
111	Mosque	MSQ		(5) Symbol No.17
112	Factory	Fc		(6) Symbol No.8
113	Govt. Office	GO		(5) Symbol No.3
114	Community Centre	CC		(5) Symbol No.14
115	Police Fari	PS		(5) Symbol No.4
116	Market	Mar		Annotation
117	Azimpur Govt. Colony	GC		Annotation
118	Madrassa	MD		(5) Symbol No.24
119	Azimpur Road	Road		<b>Delete</b>
120	Community Centre	CC		(5) Symbol No.14
121	Police Fari	PS		(5) Symbol No.4
122	Market	Mar		Annotation
123	Market	Mar		Annotation
124	Mosque	MSQ		(5) Symbol No.17
125	Mosque	MSQ		(5) Symbol No.17
126	Hospital	HOS		(5) Symbol No.6
127	Mosque	MSQ		(5) Symbol No.17
128	Rajarbag Police Line			Annotation
129	Commissioner's Office & Community Centre	CC		(5) Symbol No.14
130	Mosque	MSQ		(5) Symbol No.17
131	Mosque	MSQ		(5) Symbol No.17
132	Hazaribag Madrassa	MD		(5) Symbol No.24
133	Maneshwar Road	Road		<b>Delete</b>
134	Mosque	MSQ		(5) Symbol No.17
135	Govt. Primary School	Sch		(5) Symbol No.13
136	Mosque	MSQ		(5) Symbol No.17
137	Factory	Fc		(6) Symbol No.8
138	Factory	Fc		(6) Symbol No.8
139	Factory	Fc		(6) Symbol No.8
140	Factory	Fc		(6) Symbol No.8
141	Mosque	MSQ		(5) Symbol No.17
142	Factory	Fc		(6) Symbol No.8
143	Factory	Fc		(6) Symbol No.8

**Sheet No.047-V**

144	Factory	Fc	(6) Symbol No.8
145	Mosque	MSQ	(5) Symbol No.17
146	Factory	Fc	(6) Symbol No.8
147	Mosque	MSQ	(5) Symbol No.17
148	Post Office	PO	(5) Symbol No.12
149	Mosque	MSQ	(5) Symbol No.17
150	Govt. Colony	GC	Annotation
151	High School	Sch	(5) Symbol No.13
152	Factory	Fc	(6) Symbol No.8
153	Factory	Fc	(6) Symbol No.8
154	Factory	Fc	(6) Symbol No.8
155	Bangladesh College of Leather Technology	CL	Annotation
156	Mosque	MSQ	(5) Symbol No.17
157	BDR College	CL	Annotation
158	BDR Colony	GC	Annotation
159	Leather Technology College Hostel		Annotation
160	Mosque	MSQ	(5) Symbol No.17
161	Mosque	MSQ	(5) Symbol No.17
162	UNICEF High School	Sch	(5) Symbol No.13
163	Govt. Primary School	Sch	(5) Symbol No.13
164	Mosque	MSQ	(5) Symbol No.17
165	Govt. Primary School	Sch	(5) Symbol No.13
166	Mosque	MSQ	(5) Symbol No.17
167			<b>Delete</b>
168	Bank	BK	(5) Symbol No.9
169	Mosque	MSQ	(5) Symbol No.17
170	Govt. Primary School	Sch	(5) Symbol No.13
171	Mosque	MSQ	(5) Symbol No.17
172	Govt. Colony	GC	Annotation
173	Azimpur Girls' School & College	CL	Annotation
174	Auditorium		Annotation
175	Bank	BK	(5) Symbol No.9
176	FREPD		<b>Delete</b>
177	University Colony	GC	Annotation
178	Bangladesh National Commission	GO	(5) Symbol No.3
179	Kataban Road	Road	Annotation
180	Jahurul Haq Hall		Annotation
181	University Colony	GC	Annotation
182	Dhanmondi Primary School	Sch	(5) Symbol No.13
183	High School	Sch	(5) Symbol No.13
184	Dhaka University Area		Annotation
185	T & T Office	GO	(5) Symbol No.3
186	Unique Press		<b>Delete</b>
187	ICMAB	INS	Annotation
188	Planning Commission Development Academy	GO	(5) Symbol No.3
189	Mosque	MSQ	(5) Symbol No.17
190	Elephant Road	Road	Annotation
191	Market	Mar	Annotation



**Sheet No.047-V**

192	Home Economics College	CL		Annotation
193	Idgah	Idg		(5) Symbol No.19
194	Mosque	MSQ		(5) Symbol No.17
195	High School	Sch		(5) Symbol No.13
196	Azimpur Govt. Community Centre	CC		(5) Symbol No.14
197	Azimpur Govt. Colony	GC		Annotation
198	Tank			<b>Delete</b>
199	T & T Office	GO		(5) Symbol No.3
200	Hostel			<b>Delete</b>
201	Hostel			<b>Delete</b>
202	Social Welfare Research Institute	INS		Annotation
203	Govt. Colony	GC		Annotation
204	Primary School	Sch		(5) Symbol No.13
205	Post Office	PO		(5) Symbol No.12
206	Market	Mar		Annotation
207	Mosque	MSQ		(5) Symbol No.17
208	New Super Market	Mar		Annotation
209	Market	Mar		Annotation
210	Market	Mar		Annotation
211	Market	Mar		Annotation
212	Dhaka College	CL		Annotation
213	Teachers' Training College	CL		Annotation
214	Bank	BK		(5) Symbol No.9
215	Factory	Fc		(6) Symbol No.8
216	Bangladesh Open University			Annotation
217	High School	Sch		(5) Symbol No.13
218	National Education System Academy	INS		Annotation
219	Urban Green (N.G.O Project )			<b>Delete</b>
220	Elephant Road	Road		Annotation
221	Mirpur Road	Road		Annotation

**Sheet No-048-V**

<b>No.</b>	<b>Name</b>	<b>Code</b>	<b>No.</b>	<b>Remark</b>
1	Mosque	MSQ		(5) Symbol No.17
2	High School	Sch		(5) Symbol No.13
3	Factory	Fc		(6) Symbol No.8
4	Factory	Fc		(6) Symbol No.8
5	Mosque	MSQ		(5) Symbol No.17
6	Mosque	MSQ		(5) Symbol No.17
7	Factory	Fc		(6) Symbol No.8
8	Madrasa & Mosque	MD		(5) Symbol No.24
9	Hospital	HOS		(5) Symbol No.6
10	Residential Area			Annotation
11	Govt. Primary School	Sch		(5) Symbol No.13
12	Mosque	MSQ		(5) Symbol No.17
13	Market	Mar		Annotation
14	Factory	Fc		(6) Symbol No.8
15	Mosque	MSQ		(5) Symbol No.17
16	Mosque	MSQ		(5) Symbol No.17
17	Factory	Fc		(6) Symbol No.8
18	Jamea Nur-E-Islamia Madrasa	MD		(5) Symbol No.24
19	Madrasa	MD		(5) Symbol No.24
20	Post Office	PO		(5) Symbol No.12
21	Mosque	MSQ		(5) Symbol No.17
22	Residential Area			Annotation
23	Police Station	PS		(5) Symbol No.4
24	Mosque	MSQ		(5) Symbol No.17

**Sheet No.049-V**

<b>No.</b>	<b>Name</b>	<b>Code</b>	<b>No.</b>	<b>Remark</b>
1	Agriculture College Workshop	WSP		Annotation
2	Post Office	PO		(5) Symbol No.12
4	School (Nasiruddin Govt. Primary School)	Sch		(5) Symbol No.13
3	Students Hostel			<b>Delete</b>

**Sheet No.050-V**

<b>No.</b>	<b>Name</b>	<b>Code</b>	<b>No.</b>	<b>Remark</b>
1	Agriculture Training Institute (ATI)	INS		Annotation
2	ATI Hostel			<b>Delete</b>
3	Mosque	MSQ		(5) Symbol No.17
4	ATI Hostel			<b>Delete</b>
5	Mosque	MSQ		(5) Symbol No.17
6	School (Naga Community Primary School)	Sch		(5) Symbol No.13
7	College (Agriculture)	CL		Annotation
8	Students Dormitory	GO		(5) Symbol No.3
9	Sonali Bank	BK		(5) Symbol No.9
10	Govt. Colony	GC		Annotation
11	School (Desipara Govt. Primary School)	Sch		(5) Symbol No.13
12	Mosque	MSQ		(5) Symbol No.17
13	Mosque	MSQ		(5) Symbol No.17
14	Mosque	MSQ		(5) Symbol No.17
15	School (Dakshin Salna Community Primary School)	Sch		(5) Symbol No.13
16	Mosque & Mahmudia Hafizia Madrasa	MD		(5) Symbol No.24
17	Poultry Farm			<b>Delete</b>
18	Mosque	MSQ		(5) Symbol No.17
19	Madrasa (Madani Nurani Maktab)	MD		(5) Symbol No.24
20	Mosque	MSQ		(5) Symbol No.17
21	Mosque	MSQ		(5) Symbol No.17
22	Factory (Garments)	Fc		(6) Symbol No.8

**Sheet No.051-V**

<b>No.</b>	<b>Name</b>	<b>Code</b>	<b>No.</b>	<b>Remark</b>
1	T & T Tower			(6) Symbol No.12
2	Govt.. Colony	GC		Annotation
3	Government Office	GO		(5) Symbol No.3
4	Mosque	MSQ		(5) Symbol No.17
5	Poultry Farm			<b>Delete</b>
6	Factory	Fc		(6) Symbol No.8
7	Govt. Colony	GC		Annotation
8	Mosque	MSQ		(5) Symbol No.17
9	Factory	Fc		(6) Symbol No.8
10	Factory	Fc		(6) Symbol No.8
11	Factory	Fc		(6) Symbol No.8
12	Factory	Fc		(6) Symbol No.8
13	Govt. Office	GO		(5) Symbol No.3
14	Govt. Colony	GC		Annotation
15	Mosque	MSQ		(5) Symbol No.17
16	School	Sch		(5) Symbol No.13
17	Govt. Office	GO		(5) Symbol No.3
18	Petrol Pump	PP		(6) Symbol No.10
19	Cinema Hall	Cnm		(6) Symbol No.7
20	Govt. Office	GO		(5) Symbol No.3
21	Govt. Office	GO		(5) Symbol No.3
22	Mosque	MSQ		(5) Symbol No.17
23	Govt. Office	GO		(5) Symbol No.3
24	School	Sch		(5) Symbol No.13
25	Mosque	MSQ		(5) Symbol No.17
26	School	Sch		(5) Symbol No.13
27	Petrol Pump	PP		(6) Symbol No.10
28	Factory	Fc		(6) Symbol No.8
29	Mosque	MSQ		(5) Symbol No.17
30	School	Sch		(5) Symbol No.13
31	Mosque	MSQ		(5) Symbol No.17
32	Mosque	MSQ		(5) Symbol No.17
33	Mosque	MSQ		(5) Symbol No.17
34	Mosque	MSQ		(5) Symbol No.17
35	Govt. Colony	GC		Annotation

**Sheet No.052-V**

<b>No.</b>	<b>Name</b>	<b>Code</b>	<b>No.</b>	<b>Remark</b>
1	BRAC Office	Bld		(6) Symbol No.1
2	Government Colony	GC		Annotation
3	Madrasa	MD		(5) Symbol No.24
4	Mosque	MSQ		(5) Symbol No.17
5	School	Sch		(5) Symbol No.13
6	Sluice Gate			(6) Symbol No.22
7	Mosque	MSQ		(5) Symbol No.17
8	Mosque	MSQ		(5) Symbol No.17
9	School	Sch		(5) Symbol No.13
10	Mosque	MSQ		(5) Symbol No.17
11	Mosque	MSQ		(5) Symbol No.17
12	Graveyard	Grv		(5) Symbol No.23
13	Hospital	HOS		(5) Symbol No.6
14	Mosque	MSQ		(5) Symbol No.17

**Sheet No.053-V**

<b>No.</b>	<b>Name</b>	<b>Code</b>	<b>No.</b>	<b>Remark</b>
1	Khailkur (Area Name)			<b>Delete</b>
2	Mazar	Tmb		(5) Symbol No.22
3	Mosque	MSQ		(5) Symbol No.17
4	Mosque	MSQ		(5) Symbol No.17
5	Mosque	MSQ		(5) Symbol No.17
6	School (Govt. Primary School)	Sch		(5) Symbol No.13
7	Mosque	MSQ		(5) Symbol No.17
8	Haiderabad (Village)			<b>Delete</b>
9	Mosque	MSQ		(5) Symbol No.17
10	Mosque	MSQ		(5) Symbol No.17
11	Mosque	MSQ		(5) Symbol No.17
12	Mosque	MSQ		(5) Symbol No.17
13	Mosque	MSQ		(5) Symbol No.17
14	Dakshinkhan (Village)			<b>Delete</b>
15	Mosque	MSQ		(5) Symbol No.17
16	Mosque	MSQ		(5) Symbol No.17
17	Hospital	HOS		(5) Symbol No.6
18	School (Govt. Primary School)	Sch		(5) Symbol No.13
19	Mosque	MSQ		(5) Symbol No.17
20	Gazipur (Area Name)			<b>Delete</b>
21	Gacha (Village)			<b>Delete</b>
22	Mosque	MSQ		(5) Symbol No.17
23	Mosque	MSQ		(5) Symbol No.17
24	Kathaliar Tek (Village)			<b>Delete</b>

**Sheet No.054- V**

<b>No.</b>	<b>Name</b>	<b>Code</b>	<b>No.</b>	<b>Remark</b>
1	Kaderia Textile	Fc		(6) Symbol No.8
2	K.S.B (Milnars' Pump)	Fc		(6) Symbol No.8
3	Mosque	MSQ		(5) Symbol No.17
4	BRAC Printers	Fc		(6) Symbol No.8
5	Garments Factory	Fc		(6) Symbol No.8
6	AEG Engineering	Fc		(6) Symbol No.8
7	Govt. Office	GO		(5) Symbol No.3
8	Mosque	MSQ		(5) Symbol No.17
9	Drug International	Fc		(6) Symbol No.8
10	Mosque	MSQ		(5) Symbol No.17
11	Beximco Pharma	Fc		(6) Symbol No.8
12	SK+F Pharma	Fc		(6) Symbol No.8
13	Idgah	Idg		(5) Symbol No.19
14	Madrasa	MD		(5) Symbol No.24
15	Garments Factory	Fc		(6) Symbol No.8
16	School (Shahajuddin Model School)	Sch		(5) Symbol No.13
17	National Ceramic Ltd	Fc		(6) Symbol No.8
18	Haque Cosmetic	Fc		(6) Symbol No.8
19	Fisons (BD) Ltd	Fc		(6) Symbol No.8
20	Mosque	MSQ		(5) Symbol No.17
21	Factory (Cigarette)	Fc		(6) Symbol No.8
22	Anwar Silk Mills Ltd	Fc		(6) Symbol No.8
23	Factory (Padma Chemical )	Fc		(6) Symbol No.8
24	Haque Batteries & Carbide Ltd	Fc		(6) Symbol No.8
25	T & T Colony	GC		Annotation
26	Dhaka Tobacco	Fc		(6) Symbol No.8
27	Morkun (Area Name)			<b>Delete</b>
28	School (Tongi Pilot High School)	Sch		(5) Symbol No.13
29	School (Auchpara Primary School)	Sch		(5) Symbol No.13
30	Tongi Municipality (Paurasava)	GO		(5) Symbol No.3
31	Tongi Auditorium	CC		(5) Symbol No.14
32	Tongi University College	UVCL		Annotation
33	School (Udayan Academy School)	Sch		(5) Symbol No.13
34	Mosque	MSQ		(5) Symbol No.17
35	Mosque	MSQ		(5) Symbol No.17
36	Madrasa	MD		(5) Symbol No.24
37	Gazipura Govt. Primary School	Sch		(5) Symbol No.13
38	Hospital (Jakat Board)	HOS		(5) Symbol No.6
39	School (Govt. Primary School )	Sch		(5) Symbol No.13
40	School (High School)	Sch		(5) Symbol No.13
41	School (Primary School)	Sch		(5) Symbol No.13
42	Mosque	MSQ		(5) Symbol No.17
43	Madrasa	MD		(5) Symbol No.24
44	Safiuddin Academy School & College	CL		Annotation
45	Mosque	MSQ		(5) Symbol No.17
46	Kishor Sangsodhani	GO		(5) Symbol No.3
47	Mosque	MSQ		(5) Symbol No.17



Sheet No.054- V

No.	Name	Code	No.	Remark
48	Madrassa	MD		(5) Symbol No.24
49	Mosque	MSQ		(5) Symbol No.17
50	Madrassa	MD		(5) Symbol No.24
51	Purba Dattapara (Banamala)			<b>Delete</b>
52	School (Banamala Primary School)	Sch		(5) Symbol No.13
53	Mosque	MSQ		(5) Symbol No.17
54	School (Madhyapara Primary school)	Sch		(5) Symbol No.13
55	School (Haiderabad (Area Name))			<b>Delete</b>
56	Mosque	MSQ		(5) Symbol No.17
57	Mosque	MSQ		(5) Symbol No.17
58	Mosque	MSQ		(5) Symbol No.17
59	School	Sch		(5) Symbol No.13

**Sheet No.055-V**

<b>No.</b>	<b>Name</b>	<b>Code</b>	<b>No.</b>	<b>Remark</b>
1	Jinat Textile Mills	Fc		(6) Symbol No.8
2	Olympia Textile Mills Ltd	Fc		(6) Symbol No.8
3	Nishat Jute Mills	Fc		(6) Symbol No.8
4	Mosque	MSQ		(5) Symbol No.17
5	Monno Textile Mills	Fc		(6) Symbol No.8
6	Telephone Exchange	GO		(5) Symbol No.3
7	Peoples' Ceramic Industries	Fc		(6) Symbol No.8
8	Dhaka Steel Workshop	WSP		Annotation
9	Mosque	MSQ		(5) Symbol No.17
10	Famous Printing & Packaging	Fc		(6) Symbol No.8
11	Matsy Enterprise	Fc		(6) Symbol No.8
12	Organon (BD) Ltd	Fc		(6) Symbol No.8
13	Millat Fan Factory	Fc		(6) Symbol No.8
14	National Tube Industries	Fc		(6) Symbol No.8
15	Kohinoor Batteries	Fc		(6) Symbol No.8
16	Kohinoor Detergent	Fc		(6) Symbol No.8
17	Meghna Textile Mills Ltd	Fc		(6) Symbol No.8
18	Cinema Hall	Cnm		(6) Symbol No.7
19	Rhone Polanck Rorer	Fc		(6) Symbol No.8
20	Police Station	PS		(5) Symbol No.4
21	Mosque	MSQ		(5) Symbol No.17
22	Hospital	HOS		(5) Symbol No.6
23	Mosque	MSQ		(5) Symbol No.17
24	Cinema Hall	Cnm		(6) Symbol No.7
25	Natun Bazar	Mar		Annotation
26	Bank	BK		(5) Symbol No.9
27	The Cartons Ltd	Fc		(6) Symbol No.8
28	Shahid Smriti High School	Sch		(5) Symbol No.13
29	Mosque	MSQ		(5) Symbol No.17
30	Mosque	MSQ		(5) Symbol No.17
31	Mosque	MSQ		(5) Symbol No.17
32	Telephone Shilpa Sangstha	Fc		(6) Symbol No.8
33	Fire Station	FS		(5) Symbol No.5
34	Cinema Hall	Cnm		(6) Symbol No.7
35	Amzad Ali Girls School & College	CL		Annotation
36	Mosque	MSQ		(5) Symbol No.17
37	Building	Bld		(6) Symbol No.1
38	High School	Sch		(5) Symbol No.13
39	Mosque	MSQ		(5) Symbol No.17
40	Shopping Complex	SC		(5) Symbol No.11
41	Bata Shoe Factory	Fc		(6) Symbol No.8
42	Ashraf Textile Mills Industries	Fc		(6) Symbol No.8
43	Paramount Poultry Food Industries	Fc		(6) Symbol No.8
44	Ganasastha Pharma	Fc		(6) Symbol No.8
45	Atlas (BD) Ltd. (HONDA)	Fc		(6) Symbol No.8
46	Sunshine Soap Factory	Fc		(6) Symbol No.8
47	Government Office	GO		(5) Symbol No.3

**Sheet No.055-V**

48	Shopping Complex	SC		(5) Symbol No.11
49	Post Office	PO		(5) Symbol No.12
50	Bengal Indigo Ltd.	Fc		(6) Symbol No.8
51	Mosque	MSQ		(5) Symbol No.17
52	Automobiles Ltd.	Fc		(6) Symbol No.8
53	Mosque	MSQ		(5) Symbol No.17
54	Mosque	MSQ		(5) Symbol No.17
55	School (Govt. Primary School)	Sch		(5) Symbol No.13
56	Market	Mar		Annotation
57	Mosque	MSQ		(5) Symbol No.17
58	Mosque	MSQ		(5) Symbol No.17
59	School (High School)	Sch		(5) Symbol No.13
60	Jainal Market	Mar		Annotation
61	Mosque	MSQ		(5) Symbol No.17
62	Mosque	MSQ		(5) Symbol No.17
63	Urban Primary Health U.T.P.S	HOS		(5) Symbol No.6
64				<b>Delete</b>
65	School (Faidabad Model High School)	Sch		(5) Symbol No.13
66	Mosque	MSQ		(5) Symbol No.17
67	Mosque	MSQ		(5) Symbol No.17
68	Mosque	MSQ		(5) Symbol No.17
69	Madrassa	MD		(5) Symbol No.24
70	School (High School)	Sch		(5) Symbol No.13
71	Mosque	MSQ		(5) Symbol No.17

**Sheet No-056-V**

<b>No.</b>	<b>Name</b>	<b>Code</b>	<b>No.</b>	<b>Remark</b>
1	Govt. Office	GO		(5) Symbol No.3
2	School	Sch		(5) Symbol No.13
3	Dhaka Eye Care Centre	HOS		(5) Symbol No.6
4	Hospital	HOS		(5) Symbol No.6
5	School	Sch		(5) Symbol No.13
6	Jabal-E-Nur Hospital	HOS		(5) Symbol No.6
7	School	Sch		(5) Symbol No.13
8	Holy Child International School	Sch		(5) Symbol No.13
9	Yale International School	Sch		(5) Symbol No.13
10	Uttara Friends Club			Annotation
11	Playground			<b>Delete</b>
12	Turkish Hope School	Sch		(5) Symbol No.13
13	Mosque	MSQ		(5) Symbol No.17
14	Post Office	PO		(5) Symbol No.12
15	School	Sch		(5) Symbol No.13
16	U.S Dental Clinic	HOS		(5) Symbol No.6
17	Kinnaree Chinese Restaurant			Annotation
18	Latif Emporium	SC		(5) Symbol No.11
19	Uttara Tower	Bld		(6) Symbol No.1
20	Mosque	MSQ		(5) Symbol No.17
21	Gas Transmission Company (G.T.C)			Annotation
22	Madrassa	MD		(5) Symbol No.24
23	Mosque	MSQ		(5) Symbol No.17
24	Mazar	Tmb		(5) Symbol No.22
25	Syed Grand Centre	SC		(5) Symbol No.11
26	Uttara Town Degree College	CL		Annotation
27	Uttara Model School	Sch		(5) Symbol No.13
28	BRAC (NGO)	Bld		(6) Symbol No.1
29	Holy Child International School & College	CL		Annotation
30	College	CL		Annotation
31	College	CL		Annotation
32	Bangladesh Kuwait Friendship Hospital	HOS		(5) Symbol No.6
33	King Fahad School & College	CL		Annotation
34	Aichi Hospital	HOS		(5) Symbol No.6
35	Uttara University	UV		Annotation
36	Hospital	HOS		(5) Symbol No.6
37	Dada Garments	Fc		(6) Symbol No.8
38	Rajuk Kacha Bazar	Mar		Annotation
39	B.N.C.C (Head Office)	GO		(5) Symbol No.3
40	Mosque	MSQ		(5) Symbol No.17
41	School	Sch		(5) Symbol No.13
42	Mosque	MSQ		(5) Symbol No.17
43	Shopping Centre	SC		(5) Symbol No.11
44	Madrassa & Mosque	MD		(5) Symbol No.24
45	Madrassa	MD		(5) Symbol No.24
46	Madrassa	MD		(5) Symbol No.24
47	Mosque	MSQ		(5) Symbol No.17

**Sheet No-056-V**

48	School	Sch		(5) Symbol No.13
49	Madrassa & Mosque	MD		(5) Symbol No.24
50	Unique Vocational Training Centre	INS		Annotation
51	Mosque	MSQ		(5) Symbol No.17
52	School	Sch		(5) Symbol No.13
53	Govt. Office	GO		(5) Symbol No.3
54	Sonali Bank	BK		(5) Symbol No.9
55	Govt. Office	GO		(5) Symbol No.3
56	Uttara Central Hospital	HOS		(5) Symbol No.6
57	Uttara Ladies Club			Annotation
58	Uttara Club			Annotation
59	Women's Medical College & General Hospital	CL		Annotation
60	Scholastica School & College	CL		Annotation
61	Bank (D.B.B.C)	BK		(5) Symbol No.9
62	Govt. Office	GO		(5) Symbol No.3
63	Moon Public School & College	CL		Annotation
64	The Agha Khan School	Sch		(5) Symbol No.13
65	International Turkish Hope School	Sch		(5) Symbol No.13
66	Welfare Association UAE Bangladesh			Annotation
67	EURO International School	Sch		(5) Symbol No.13
68	Mosque	MSQ		(5) Symbol No.17
69	Range Reserve Force (R.R.F)	GO		(5) Symbol No.3
70	6th Armed Police Battalion	GO		(5) Symbol No.3
71	D.I.G Office	GO		(5) Symbol No.3
72	Mosque	MSQ		(5) Symbol No.17
73	Mosque	MSQ		(5) Symbol No.17
74	Factory (Garments)	Fc		(6) Symbol No.8
75	School	Sch		(5) Symbol No.13
76	Mosque	MSQ		(5) Symbol No.17
77	School	Sch		(5) Symbol No.13
78	Mosque	MSQ		(5) Symbol No.17
79	School	Sch		(5) Symbol No.13
80	Mosque	MSQ		(5) Symbol No.17
81	Mosque	MSQ		(5) Symbol No.17
82	Factory	Fc		(6) Symbol No.8
83	Factory (Jayson)	Fc		(6) Symbol No.8
84	Mosque	MSQ		(5) Symbol No.17
85	Mosque	MSQ		(5) Symbol No.17
86	Haji Camp			Annotation
87	Hospital	HOS		(5) Symbol No.6
88	Uttara Town College	CL		Annotation
89	Idgah	Idg		(5) Symbol No.19

**Sheet No-057-V**

<b>No.</b>	<b>Name</b>	<b>Code</b>	<b>No.</b>	<b>Remark</b>
1	Mosque	MSQ		(5) Symbol No.17
2	Govt. Primary School	Sch		(5) Symbol No.13
3	Madrasa	MD		(5) Symbol No.24
4	Madrasa	MD		(5) Symbol No.24
5	Manikdi Market	Mar		Annotation
6	Hospital	HOS		(5) Symbol No.6
7	Madrasa	MD		(5) Symbol No.24
8	Govt. Primary School	Sch		(5) Symbol No.13
9	Mosque	MSQ		(5) Symbol No.17
10	Balurghat Market	Mar		Annotation
11	Govt. Primary School	Sch		(5) Symbol No.13
12	College	CL		Annotation
13	High School	Sch		(5) Symbol No.13
14	Mosque	MSQ		(5) Symbol No.17
15	Factory	Fc		(6) Symbol No.8
16	Madrasa & Mosque	MD		(5) Symbol No.24
17	Mosque	MSQ		(5) Symbol No.17
18	Mosque	MSQ		(5) Symbol No.17
19	Quarter	GC		Annotation
20	Govt. Primary School	Sch		(5) Symbol No.13
21	Mosque	MSQ		(5) Symbol No.17
22	Over Head Water Tank	OHT		(6) Symbol No.17
23	Godown			Annotation
24	Officers' Mess	GC		Annotation
25	Power House			<b>Delete</b>
26	BAF Hospital	HOS		(5) Symbol No.6
27	Mosque	MSQ		(5) Symbol No.17
28	Post Office	PO		(5) Symbol No.12
29	BAF Shahin College	CL		Annotation
30	Police Station	PS		(5) Symbol No.4

**Sheet No.058-V**

<b>No.</b>	<b>Name</b>	<b>Code</b>	<b>No.</b>	<b>Remark</b>
1	Cantonment Railway Station	RS		Annotation
2	Water Garden Hotel	Htl		Annotation
3	Baridhara Scholars' International	Sch		(5) Symbol No.13
4	Baridhara DOHS Jame Mosque	MSQ		(5) Symbol No.17
5	Coast Guard Head Office	GO		(5) Symbol No.3
6	Shahid Ramiz Uddin College	CL		Annotation
7	Mosque	MSQ		(5) Symbol No.17
8	Station Officers' Mess A	GC		Annotation
9	AFMI	Bld		(6) Symbol No.1
10	Mess	Bld		(6) Symbol No.1
11	Mosque	MSQ		(5) Symbol No.17
12	Bangladesh Muktijuddha High School	Sch		(5) Symbol No.13
13	West Bhasantek Registered Primary School	Sch		(5) Symbol No.13
14	School	Sch		(5) Symbol No.13
15	Mosque	MSQ		(5) Symbol No.17
16	Mosque CMH	MSQ		(5) Symbol No.17
17	Bhasantek High School	Sch		(5) Symbol No.13
18	Mosque	MSQ		(5) Symbol No.17
19	CMH	HOS		(5) Symbol No.6
20	Mosque	MSQ		(5) Symbol No.17
21	Filling Station	PP		(6) Symbol No.10
22	Mosque	MSQ		(5) Symbol No.17
23	Mosque	MSQ		(5) Symbol No.17
24	DOHS Club			Annotation
25	American International University	UV		Annotation
26	Queens University (School Of Law)	Sch		(5) Symbol No.13
27	Tower Hamlet	Bld		(6) Symbol No.1
28	BOSCH (NGO)	Bld		(6) Symbol No.1
29	Fuji Japanese Language School	Sch		(5) Symbol No.13
30	Filling Station	PP		(6) Symbol No.10
31	Mosque	MSQ		(5) Symbol No.17
32	Mosque	MSQ		(5) Symbol No.17
33	Holy Spirit Major Seminary	Grv		(5) Symbol No.23
34	Southeast University	UV		Annotation
35	Dhaka Bank	BK		(5) Symbol No.9
36	Southeast Bank	BK		(5) Symbol No.9
37	America Bangladesh University (AMBAN)	UV		Annotation
38	Sonali Bank	BK		(5) Symbol No.9
39	Banani 27 Field			<b>Delete</b>
40	Prime Bank Limited	BK		(5) Symbol No.9
41	Deputy Commissioner's Office (North)	GO		(5) Symbol No.3
42	Roughton International			Annotation
43	Mukti Medical Hospital	HOS		(5) Symbol No.6
44	AB Bank	BK		(5) Symbol No.9
45	Standard Bank Ltd.	BK		(5) Symbol No.9
46	Cosmic International School	Sch		(5) Symbol No.13
47	Residence Of The Ambassador Of The Kingdom Of Saudi Arabia	Bld		(6) Symbol No.1

**Sheet No.058-V**

48	Prasad Nirman	Bld		(6) Symbol No.1
49	Residence of The Ambassador of USA	Bld		(6) Symbol No.1
50	Embassy of The Republic of Turkey	EM		Annotation
51	Concord Garden	Bld		(6) Symbol No.1
52	Le Chateau VIP Guest House	Bld		(6) Symbol No.1
53	Embassy of Italy	EM		Annotation
54	The City School	Sch		(5) Symbol No.13
55	Gulshan Group Clinic	HOS		(5) Symbol No.6
56	International Health Centre Ltd.	HOS		(5) Symbol No.6
57	Mosque	MSQ		(5) Symbol No.17
58	Over Head Water Tank	OHT		(6) Symbol No.17
59	Cantonment Central Mosque	MSQ		(5) Symbol No.17
60	Govt. Office	GO		(5) Symbol No.3
61	Muslim Modern Academy High School	Sch		(5) Symbol No.13
62	Mosque	MSQ		(5) Symbol No.17
63	Sagarika Cinema Hall	Cnm		(6) Symbol No.7
64	Navy Colony Mosque	MSQ		(5) Symbol No.17
65	Primary School	Sch		(5) Symbol No.13
66	Damalkot Mosque	MSQ		(5) Symbol No.17
67	Mosque	MSQ		(5) Symbol No.17
68	Mosque	MSQ		(5) Symbol No.17
69	Officers' Mess	GC		Annotation
70	Bangabandhu Museum			Annotation
71	CMH (Combined Military Hospital)	HOS		(5) Symbol No.6
72	Armed Forces Pathological Institute	INS		Annotation
73	Madhurika Building	Bld		(6) Symbol No.1
74	Malabika Building	Bld		(6) Symbol No.1
75	Barnali Building	Bld		(6) Symbol No.1
76	Ashalata Building	Bld		(6) Symbol No.1
77	Graveyard	Grv		(5) Symbol No.23
78	Mosque	MSQ		(5) Symbol No.17
79	Post Office & Bank	PO		(5) Symbol No.12
80	Army Stadium	SD		Annotation
81	Swimming Pool			Annotation
82	Mosque	MSQ		(5) Symbol No.17
83	Embassy of Vietnam	EM		Annotation
84	Indian High Commission	EM		Annotation
85	Banani Railway Station	RS		
86	Golf Field			Annotation



**Sheet No.059-V**

<b>No.</b>	<b>Name</b>	<b>Code</b>	<b>No.</b>	<b>Remark</b>
1	Haq Brothers' Ltd.	Fc		(6) Symbol No.8
2	Petrol Pump	PP		(6) Symbol No.10
3	Tippera Iron & Tin Factory	Fc		(6) Symbol No.8
4	Petrol Pump	PP		(6) Symbol No.10
5	Anamica Washing & Dyeing	Fc		(6) Symbol No.8
6	Factory	Fc		(6) Symbol No.8
7	Factory	Fc		(6) Symbol No.8
8	Bangla Industries	Fc		(6) Symbol No.8
9	Mosque	MSQ		(5) Symbol No.17
10	Mosque	MSQ		(5) Symbol No.17
11	Mosque	MSQ		(5) Symbol No.17
12	Petrol Pump	PP		(6) Symbol No.10
13	Petrol Pump	PP		(6) Symbol No.10
14	Petrol Pump	PP		(6) Symbol No.10
15	High School	Sch		(5) Symbol No.13
16	Petrol Pump	PP		(6) Symbol No.10
17	Mosque	MSQ		(5) Symbol No.17
18	Cherry Flower Knit Wear Ltd.	Fc		(6) Symbol No.8
19	Mosque	MSQ		(5) Symbol No.17
20	Graveyard	Grv		(5) Symbol No.23
21	Nakhalpara Jame Mosque	MSQ		(5) Symbol No.17
22	Mosque	MSQ		(5) Symbol No.17
23	Tele Centre			<b>Delete</b>
24	Mosque	MSQ		(5) Symbol No.17
25	Factory	Fc		(6) Symbol No.8
26	Baitul Atik Jame Mosque	MSQ		(5) Symbol No.17
27	Bellal Jame Mosque	MSQ		(5) Symbol No.17
28	Nakhalpara Hossain Ali High School & College	CL		Annotation
29	Mosque	MSQ		(5) Symbol No.17
30	Kuwaiti Jame Mosque	MSQ		(5) Symbol No.17
31	Shahinbag Jame Mosque	MSQ		(5) Symbol No.17
32	Over Head Water Tank	OHT		(6) Symbol No.17
33	Mosque	MSQ		(5) Symbol No.17
34	Mosque	MSQ		(5) Symbol No.17
35	Mosque	MSQ		(5) Symbol No.17
36	M.E.S.A.R			Delete
37	Director General's Office, Defence Purchase	GO		(5) Symbol No.3
38	New DOHS Mosque	MSQ		(5) Symbol No.17
39	Over Head Water Tank	OHT		(6) Symbol No.17
40	Bangladesh International High School	Sch		(5) Symbol No.13
41	Over Head Water Tank	OHT		(6) Symbol No.17
42	Auditorium			Annotation
43	Play Ground			Annotation
44	Mosque	MSQ		(5) Symbol No.17
45	Over Head Water Tank	OHT		(6) Symbol No.17
46	Prince Medical Centre	HOS		(5) Symbol No.6
47	National Medical Centre	HOS		(5) Symbol No.6

**Sheet No.059-V**

48	International Aviation			Annotation
49	Syed Gas & Chemicals Ltd.	Fc		(6) Symbol No.8
50	Monno Fabrics	Fc		(6) Symbol No.8
51	Bangladesh International Tutorial	Sch		(5) Symbol No.13
52	Golden Goose Guest House			Annotation
53	Mosque	MSQ		(5) Symbol No.17
54	Mosque	MSQ		(5) Symbol No.17
55	Mosque	MSQ		(5) Symbol No.17
56	Mosque	MSQ		(5) Symbol No.17
57	Play Pen High School	Sch		(5) Symbol No.13
58	National Bank Ltd.	BK		(5) Symbol No.9
59	Prime Bank	BK		(5) Symbol No.9
60	Rupayan Centre	SC		Annotation
61	Nitol Centre	SC		Annotation
62	BRAC University	UV		Annotation
63	Square Centre	Bld		(6) Symbol No.1
64	East West University	UV		Annotation
65	D.D.C Bhaban	Bld		(6) Symbol No.1
66	Mosjidul Gausul Azam	MSQ		(5) Symbol No.17
67	BRAC Centre	Bld		Annotation
68				<b>Delete</b>
69	Mosque	MSQ		(5) Symbol No.17
70	Horse House	Bld		(6) Symbol No.1
71	Mosque	MSQ		(5) Symbol No.17
72	Mosque	MSQ		(5) Symbol No.17
73	Factory	Fc		(6) Symbol No.8
74	Mosque	MSQ		(5) Symbol No.17
75	Mosque	MSQ		(5) Symbol No.17
76	Polar ice cream Factory	Fc		(6) Symbol No.8
77	Petrol Pump	PP		(6) Symbol No.10
78	Nawab Umbrella	Fc		(6) Symbol No.8
79	National Curriculum & Text Book Board			Annotation
80	Factory	Fc		(6) Symbol No.8
81	Kollol Group of Industries	Fc		(6) Symbol No.8
82	Rubber Industries	Fc		(6) Symbol No.8
83	Cargo Bangla	Fc		(6) Symbol No.8
84	Orion Laboratories Ltd.	Fc		(6) Symbol No.8
85	OTOBI	SC		(5) Symbol No.11
86	Sirco Soap Factory	Fc		(6) Symbol No.8
87	Homebound Packers & Shipping	Fc		(6) Symbol No.8
88	Govt. Primary School	Sch		(5) Symbol No.13
89	New Dhaka Bread Factory	Fc		(6) Symbol No.8
90	A.T.E.J Industries Ltd.	Fc		(6) Symbol No.8
91	Iqbal Metal Industries	Fc		(6) Symbol No.8
92	Al Islam Chemical	Fc		(6) Symbol No.8
93	Roads & Highway	GO		(5) Symbol No.3
94	Apparrel Aid Ltd.	Fc		(6) Symbol No.8
95	Mosque	MSQ		(5) Symbol No.17

**Sheet No.059-V**

96	Beg Spoke	Fc		(6) Symbol No.8
97	National Steel Mills	Fc		(6) Symbol No.8
98	Meghna Packaging	Fc		(6) Symbol No.8
99	Metal Packaging Ltd.	Fc		(6) Symbol No.8
100	TB Hospital	HOS		(5) Symbol No.6
101	TECCO	Bld		(6) Symbol No.1
102	Export Aid Private	Fc		(6) Symbol No.8
103	Factory	Fc		(6) Symbol No.8
104	Savoy Ice-cream	Fc		(6) Symbol No.8
105	Factory	Fc		(6) Symbol No.8
106	Utah Washing	Fc		(6) Symbol No.8
107	Kohinoor Chemical Co. Bangladesh Ltd.	Fc		(6) Symbol No.8
108	Toyota Navana	Bld		(6) Symbol No.1
109	Fu-Wang Club	Bld		(6) Symbol No.1
110	Fu-Wang Gallery	Bld		(6) Symbol No.1
111	Niketan Housing Society	R-est		Annotation
112	Bridge	Br		(2) Symbol No.13
113	Petrol Pump	PP		(6) Symbol No.10
114	Mercedes Benz	Bld		(6) Symbol No.1
115	Shopping Centre	SC		(5) Symbol No.11
116	Factory	Fc		(6) Symbol No.8
117	Balaka Blade Factory	Fc		(6) Symbol No.8
118	Factory	Fc		(6) Symbol No.8
119	Rangs Industries	Fc		(6) Symbol No.8
120	Ambee Pharmaceuticals Ltd.	Fc		(6) Symbol No.8
121	Rahim Metal Madrasa & Mosque	MD		(5) Symbol No.24
122	Factory	Fc		(6) Symbol No.8
123	Factory	Fc		(6) Symbol No.8
124	Livestock Research Library	GO		(5) Symbol No.3

**Sheet No.060-V**

<b>No.</b>	<b>Name</b>	<b>Code</b>	<b>No.</b>	<b>Remark</b>
1	Tejgaon Sub Post Office	PO		(5) Symbol No.12
2	National Jame Mosque	MSQ		(5) Symbol No.17
3	B.K. Aftab Sarkar Primary School	Sch		(5) Symbol No.13
4	Tejkunipara High School & College	CL		Annotation
5	New Darus Salam Jame Mosque	MSQ		(5) Symbol No.17
6	Islami Bank Bangladesh Ltd., Farmgate Branch	BK		(5) Symbol No.9
7	Phoenix Textile Mills	Fc		(6) Symbol No.8
8	Rangs Workshop	WSP		Annotation
9	Factory	Fc		(6) Symbol No.8
10	Dushtha Health Centre	HOS		(5) Symbol No.6
11	Man Power Ltd.			<b>Delete</b>
12	Sonali Bank Tejgaon I/A Branch	BK		(5) Symbol No.9
13	Factory	Fc		(6) Symbol No.8
14	Factory	Fc		(6) Symbol No.8
15	Factory	Fc		(6) Symbol No.8
16	Factory	Fc		(6) Symbol No.8
17	Factory	Fc		(6) Symbol No.8
18	Factory	Fc		(6) Symbol No.8
19	Factory	Fc		(6) Symbol No.8
20	Factory	Fc		(6) Symbol No.8
21	Factory	Fc		(6) Symbol No.8
22	Shahinur Model High School	Sch		(5) Symbol No.13
23	Shopping Centre	SC		(5) Symbol No.11
24	Shopping Centre	SC		(5) Symbol No.11
25	Mosque	MSQ		(5) Symbol No.17
26	Eskaton Garden High School	Sch		(5) Symbol No.13
27	Oppressed Women's Audhidaptar	GO		(5) Symbol No.3
28	Police Officers' Mess	GC		Annotation
29	SPRP Hospital	HOS		(5) Symbol No.6
30	Jamuna Bank	BK		(5) Symbol No.9
31	Siddeshwari Girls' School	Sch		(5) Symbol No.13
32	Keshwer & Nursing Home	HOS		(5) Symbol No.6
33	Siddeshwari Kali Mandir	TMP		(5) Symbol No.18
34	Siddeshwari Boys' High School	Sch		(5) Symbol No.13
35	Shopping Centre	SC		(5) Symbol No.11
36	Mosque	MSQ		(5) Symbol No.17
37	Guide House	Bld		(6) Symbol No.1
38	Malibag Shahi Mosque	MSQ		(5) Symbol No.17
39	Factory	Fc		(6) Symbol No.8
40	Baitul Falah Jame Mosque	MSQ		(5) Symbol No.17
41	Post Office	PO		(5) Symbol No.12
42	Mosque	MSQ		(5) Symbol No.17
43	Factory	Fc		(6) Symbol No.8
44	Truck Stand Jame Mosque	MSQ		(5) Symbol No.17
45	Baitul Aman Jame Mosque	MSQ		(5) Symbol No.17
46	Ideal Trade Centre	Bld		(6) Symbol No.1
47	C.P.S Godown			Annotation

**Sheet No.060-V**

48	Mosque	MSQ		(5) Symbol No.17
49	I.E.S School	Sch		(5) Symbol No.13
50	Sher-E-Bangla High School & Mohila College	CL		Annotation
51	Mosque	MSQ		(5) Symbol No.17
52	Nayatola Kamil Madrasa	MSQ		(5) Symbol No.17
53	Bidyanketan Pre-cadet & High School	Sch		(5) Symbol No.13
54	Mosque	MSQ		(5) Symbol No.17
55	Mosque	MSQ		(5) Symbol No.17
56	Maghbazar Boys' High School	Sch		(5) Symbol No.13
57	Family Quarter			<b>Delete</b>
58	Stam Ford University	UV		Annotation
59	Shopping Centre	SC		(5) Symbol No.11
60	Pubali Bank Ltd.	BK		(5) Symbol No.9
61	Shopping Centre	SC		(5) Symbol No.11
62	Circuit House			Annotation

**Sheet No.061-V**

<b>No.</b>	<b>Name</b>	<b>Code</b>	<b>No.</b>	<b>Remark</b>
1	Factory	Fc		(6) Symbol No.8
2	Mosque	MSQ		(5) Symbol No.17
3	Shayesta Khan Community Centre	CC		(5) Symbol No.14
4	Ershad Colony			Annotation
5	Mosque	MSQ		(5) Symbol No.17
6	T & T Board	GO		(5) Symbol No.3
7	Islambag Shishu Park			Annotation
8	Factory	Fc		(6) Symbol No.8
9	Factory	Fc		(6) Symbol No.8
10	Govt. Primary School	Sch		(5) Symbol No.13
11	Mosque	MSQ		(5) Symbol No.17
12	Mosque	MSQ		(5) Symbol No.17
13	Mosque	MSQ		(5) Symbol No.17
14	Mosque	MSQ		(5) Symbol No.17
15	Govt. Primary School	Sch		(5) Symbol No.13
16	Bank Godown			<b>Delete</b>
17	Bank	BK		(5) Symbol No.9
18	Nurani Centre			
19	High School	Sch		(5) Symbol No.13
20	Dhaka Bank	BK		(5) Symbol No.9
21	Mosque	MSQ		(5) Symbol No.17
22	Mosque	MSQ		(5) Symbol No.17
23	AP Company	Fc		(6) Symbol No.8
24	Church	CH		(5) Symbol No.16
25	Govt. Office	GO		(5) Symbol No.3
26	Govt. High School	Sch		(5) Symbol No.13
27	High School	Sch		(5) Symbol No.13
28	Kaptan Bazar	Mar		Annotation
29	Thatari Bazar	Mar		Annotation
30	Mosque	MSQ		(5) Symbol No.17
31	Jaker Super Market	Mar		Annotation
32	Nagar Plaza	SC		(5) Symbol No.11
33	City Plaza	SC		(5) Symbol No.11
34	<b>NAGAR BHABAN</b>	<b>GO</b>		<b>(5) Symbol No.3</b>
35	Mosque	MSQ		(5) Symbol No.17
36	Head Quarter Fire Service	FS		(5) Symbol No.5
37	Market	Mar		Annotation
38	Market	Mar		Annotation
39	Hospital	HOS		(5) Symbol No.6
40	Agrani Bank	BK		(5) Symbol No.9
41	Mosque	MSQ		(5) Symbol No.17
42	Aghamasi Govt. Primary School	Sch		(5) Symbol No.13
43	Commissioner's Office	GO		(5) Symbol No.3
44	Mosque	MSQ		(5) Symbol No.17
45	Commissioner's Office	GO		(5) Symbol No.3
46	Mandir	Tmb		(5) Symbol No.22
47	Govt. Primary School	Sch		(5) Symbol No.13

**Sheet No.061-V**

48	Mosque	MSQ		(5) Symbol No.17
49	Mosque	MSQ		(5) Symbol No.17
50	Sonali Bank	BK		(5) Symbol No.9
51	Mosque	MSQ		(5) Symbol No.17
52	Pubali Bank	BK		(5) Symbol No.9
53	Mosque	MSQ		(5) Symbol No.17
54	Mosque	MSQ		(5) Symbol No.17
55	Armani Tola Govt. High School	Sch		(5) Symbol No.13
56	Govt. Primary School	Sch		(5) Symbol No.13
57	Primary School	Sch		(5) Symbol No.13
58	Mosque	MSQ		(5) Symbol No.17
59	SECRETARIATE	GO		(5) Symbol No.3
60	Market	Mar		Annotation
61	Govt. Office	GO		(5) Symbol No.3
62	Govt. Office	GO		(5) Symbol No.3
63	G.P.O (General Post Office)	PO		(5) Symbol No.12
64	Baitul Mokarram Mosque	MSQ		(5) Symbol No.17
65	Market	Mar		Annotation
66	Press Club			Annotation
67	Bangabandhu National Stadium	SD		Annotation
68	Bhasani National Hockey Stadium	SD		Annotation
69	Market	Mar		Annotation
70	Market	Mar		Annotation
71	Market	Mar		Annotation
72	Mazar	Tmb		(5) Symbol No.22
73	Mosque	MSQ		(5) Symbol No.17
74	T & T Office	GO		(5) Symbol No.3
75	Market	Mar		Annotation
76	Dhaka Mahanagar Natya Manch			Annotation
77	Gulistan Park			Annotation
78	Osmani Uddyan			Annotation
79	Mazar	Tmb		(5) Symbol No.22
80	Osmani Auditorium			Annotation
81	Factory	Fc		(6) Symbol No.8
82	Electricity Bhaban			Annotation
83	Food Office	GO		(5) Symbol No.3
84	Education Bhaban			Annotation
85	Paribahan Pool Bhaban	GO		(5) Symbol No.3
86	Mosque	MSQ		(5) Symbol No.17
87	Govt. Hospital	HOS		(5) Symbol No.6
88	Foreign Ministry	GO		(5) Symbol No.3
89	Housing Estate	R-est		Annotation
90	Govt. Office	GO		(5) Symbol No.3
91	Sarak Bhaban	GO		(5) Symbol No.3
92	P.H.E (Public Health Engineering Store)	GO		(5) Symbol No.3
93	Shilpakala Academy			Annotation
94	Fisheries Bhaban	GO		(5) Symbol No.3
95	P.H.E (DG Office, Public Health Engineering)	GO		(5) Symbol No.3

**Sheet No.061-V**

96	Mosque	MSQ		(5) Symbol No.17
97	Ramna Park			Annotation
98	Excise Office	GO		(5) Symbol No.3
99	Audit Bhaban	GO		(5) Symbol No.3
100	Diploma Engineering Building	Bld		(6) Symbol No.1
101	Geology Bhaban	GO		(5) Symbol No.3
102	Revenue Bhaban	Cnm		(6) Symbol No.7
103	Raz Mani Cinema Hall	Cnm		(6) Symbol No.7
104	Anjuman-E-Mofidul Islam			Annotation
105	Audit Bhaban	GO		(5) Symbol No.3
106	S.N. Islam Road			<b>Delete</b>
107				<b>Delete</b>
108	Bangladesh National Deaf Organization			Annotation
109	Mosque	MSQ		(5) Symbol No.17
110	Mosque	MSQ		(5) Symbol No.17
111	Zero Point			Annotation
112	Segunbagicha Girls' High School	Sch		(5) Symbol No.13
113	Dhaka Deaf School	Sch		(5) Symbol No.13
114	Hospital	HOS		(5) Symbol No.6
115	Nidhu Smriti Primary School	Sch		(5) Symbol No.13
116	Mosque	MSQ		(5) Symbol No.17
117	Govt. Office	GO		(5) Symbol No.3
118	Women's College	CL		Annotation
119	School	Sch		(5) Symbol No.13
120	Fulbaria BRTC Bus Depot.			Annotation
121	Mosque	MSQ		(5) Symbol No.17
122	Three Leaders' Mazar	Tmb		(5) Symbol No.22
123	High Court Mazar & Mosque	Tmb		(5) Symbol No.22
124	Supreme Court	GO		(5) Symbol No.3



**Sheet No.062-V**

<b>No.</b>	<b>Name</b>	<b>Code</b>	<b>No.</b>	<b>Remark</b>
1	National Medical College	CL		Annotation
2	D.C Office & Judge Court	GO		(5) Symbol No.3
3	Church	CH		(5) Symbol No.16
4	Victoria Park			Annotation
5	Jagannath University Hall			Annotation
6	BANGLADESH BANK	BK		(5) Symbol No.9
7	Mosque	MSQ		(5) Symbol No.17
8	Mosque	MSQ		(5) Symbol No.17
9	Govt. Primary School	Sch		(5) Symbol No.13
10	Mosque	MSQ		(5) Symbol No.17
11	Temple	TMP		(5) Symbol No.18
12	Jubilee Govt. Primary School	Sch		(5) Symbol No.13
13	Godown			Annotation
14	BIWTA			Annotation
15	Nabajug Club			<b>Delete</b>
16	Mosque & Market	MSQ		(5) Symbol No.17
17	IWTA	GO		(5) Symbol No.3
18	Fire Service Station	FS		(5) Symbol No.5
19	Madrasa & Mosque	MD		(5) Symbol No.24
20	Waize Ghat			Annotation
21	Garments	Fc		(6) Symbol No.8
22	Mazar	Tmb		(5) Symbol No.22
23	Market	Mar		Annotation
24	Ahsan Manjil			Annotation
25	BIWTA Employees' Market	Mar		Annotation
26	Mosque	MSQ		(5) Symbol No.17
27	Mosque	MSQ		(5) Symbol No.17
28	Salimullah Medical College & Hospital, Mitford	CL		Annotation
29	Mazar	Tmb		(5) Symbol No.22
30	Lion Cinema Hall	Cnm		(6) Symbol No.7
31	Mosque	MSQ		(5) Symbol No.17
32	Police Fari	PS		(5) Symbol No.4
33	Madrasa	MD		(5) Symbol No.24
34	Mosque	MSQ		(5) Symbol No.17
35	Market	Mar		Annotation
36	Mosque & Market	MSQ		(5) Symbol No.17
37	Church	CH		(5) Symbol No.16
38	BURIGANGA RIVER	Riv		Annotation

**Sheet No.063-V**

<b>No.</b>	<b>Name</b>	<b>Code</b>	<b>No.</b>	<b>Remark</b>
1	Railway Station (Bhawal Gazipur)	RS		Annotation
2	Mosque	MSQ		(5) Symbol No.17
3	School (Gazipur Govt. Primary School)	Sch		(5) Symbol No.13
4	School (Hatier Haji Samir Uddin High School)	Sch		(5) Symbol No.13
5	Mosque	MSQ		(5) Symbol No.17
6	Mosque	MSQ		(5) Symbol No.17

**Sheet No.064-V**

<b>No.</b>	<b>Name</b>	<b>Code</b>	<b>No.</b>	<b>Remark</b>
1	Railway Line (Mixed Gauge)			<b>Delete</b>
2	Mosque	MSQ		(5) Symbol No.17
3	Mosque	MSQ		(5) Symbol No.17
4	School (Govt. Primary School)	Sch		(5) Symbol No.13
5	Madrassa	MD		(5) Symbol No.24
6	Mosque	MSQ		(5) Symbol No.17
7	Forest Office	GO		(5) Symbol No.3
8	(DUET) Dhaka University of Engineering and Technology	INS		Annotation
9	Mosque	MSQ		(5) Symbol No.17
10	Gazipur Upazilla Parishad	Upz		Annotation
11	Mosque	MSQ		(5) Symbol No.17
12	Cinema Hall	Cnm		(6) Symbol No.7
13	BIDC Market	Mar		Annotation
14	Mosque	MSQ		(5) Symbol No.17
15	Mosque	MSQ		(5) Symbol No.17
16	Mosque	MSQ		(5) Symbol No.17
17	School (Govt. Primary School)	Sch		(5) Symbol No.13
18	Mosque	MSQ		(5) Symbol No.17
19	Mosque	MSQ		(5) Symbol No.17
20	Farm			<b>Delete</b>
21	Mosque	MSQ		(5) Symbol No.17
22	Mosque	MSQ		(5) Symbol No.17
23	Church	CH		(5) Symbol No.16
24	Mosque	MSQ		(5) Symbol No.17
25				<b>Delete</b>
26				<b>Delete</b>
27				<b>Delete</b>
28	Mosque	MSQ		(5) Symbol No.17
29	C-Farm			<b>Delete</b>
30	Mosque	MSQ		(5) Symbol No.17
31	C-Farm			<b>Delete</b>
32	Mosque	MSQ		(5) Symbol No.17
33	School (Govt. Primary School)	Sch		(5) Symbol No.13

**Sheet No.065-V**

<b>No.</b>	<b>Name</b>	<b>Code</b>	<b>No.</b>	<b>Remark</b>
1	Govt. Colony	GC		Annotation
2	Govt. Colony	GC		Annotation
3	Govt. Colony	GC		Annotation
4	School	Sch		(5) Symbol No.13
5	School	Sch		(5) Symbol No.13
6	Hospital	HOS		(5) Symbol No.6
7	Mosque	MSQ		(5) Symbol No.17
8	Mosque	MSQ		(5) Symbol No.17
9	Mosque	MSQ		(5) Symbol No.17
10	Shopping Centre	SC		(5) Symbol No.11
11	School	Sch		(5) Symbol No.13
12	Mosque	MSQ		(5) Symbol No.17
13	Cinema Hall	Cnm		(6) Symbol No.7
14	Bus Terminal	BT		(7) Symbol No.1
15	Temple	TMP		(5) Symbol No. 18
16	Govt. Office	GO		(5) Symbol No.3
17	Primary Teachers' Training Institute	INS		Annotation
18	Govt. Office	GO		(5) Symbol No.3
19	Shopping Centre	SC		(5) Symbol No.11
20	Police Station	PS		(5) Symbol No.4
21	Railway Station (Jaydebpur RS)	RS		Annotation
22	Stadium	SD		Annotation
23	School	Sch		(5) Symbol No.13
24	College	CL		Annotation
25	School	Sch		(5) Symbol No.13
26	Govt. Office	GO		(5) Symbol No.3
27	Temple	TMP		(5) Symbol No. 18
28	Mosque	MSQ		(5) Symbol No.17
29	Mosque	MSQ		(5) Symbol No.17
30	Madrasa	MD		(5) Symbol No.24
31	School	Sch		(5) Symbol No.13
32	Mosque	MSQ		(5) Symbol No.17
33	Govt. Office	GO		(5) Symbol No.3
34	School	Sch		(5) Symbol No.13
35	School	Sch		(5) Symbol No.13
36	Mosque	MSQ		(5) Symbol No.17
37	Hospital	HOS		(5) Symbol No.6
38	College	CL		Annotation
39	Mosque	MSQ		(5) Symbol No.17
40	Poultry Farm			<b>Delete</b>
41	Hospital	HOS		(5) Symbol No.6
42	Mosque	MSQ		(5) Symbol No.17
43	School	Sch		(5) Symbol No.13
44	School	Sch		(5) Symbol No.13
45	Mosque	MSQ		(5) Symbol No.17
46	Madrasa	MD		(5) Symbol No.24
47	Graveyard	Grv		(5) Symbol No.23

**Sheet No.065-V**

48	Govt. Circuit House	GO		(5) Symbol No.3
49	Govt. Colony	GC		Annotation
50	NGO	Bld		(6) Symbol No.1
51	Post Office	PO		(5) Symbol No.12

**Sheet No.066-V**

<b>No.</b>	<b>Name</b>	<b>Code</b>	<b>No.</b>	<b>Remark</b>
1	School	Sch		(5) Symbol No.13
2	Railway Station	RS		Annotation
3	Market	Mar		Annotation
4	School	Sch		(5) Symbol No.13
5	Mosque	MSQ		(5) Symbol No.17
6	Mosque	MSQ		(5) Symbol No.17
7	Madrasa	MD		(5) Symbol No.24
8	Idgah	Idg		(5) Symbol No.19
9	Idgah	Idg		(5) Symbol No.19
10	Poultry Farm			<b>Delete</b>
11	Madrasa	MD		(5) Symbol No.24
12	Poultry Farm			<b>Delete</b>
13	Poultry Farm			<b>Delete</b>
14	Mosque	MSQ		(5) Symbol No.17
15	Mosque	MSQ		(5) Symbol No.17
16	School	Sch		(5) Symbol No.13
17	Mosque	MSQ		(5) Symbol No.17
18	Poultry Farm			<b>Delete</b>
19	Idgah	Idg		(5) Symbol No.19
20	Mosque	MSQ		(5) Symbol No.17
21	Mosque	MSQ		(5) Symbol No.17
22	Mosque	MSQ		(5) Symbol No.17

**Sheet No.067-V**

<b>No.</b>	<b>Name</b>	<b>Code</b>	<b>No.</b>	<b>Remark</b>
1	Haiderabad			<b>Delete</b>
2	Madrasa	MD		(5) Symbol No.24
3	School (Govt. Primary School)	Sch		(5) Symbol No.13
4	Mosque	MSQ		(5) Symbol No.17
5	Mosque	MSQ		(5) Symbol No.17
6	Mosque	MSQ		(5) Symbol No.17
7	Mosque	MSQ		(5) Symbol No.17
8	Poultry Farm			<b>Delete</b>
9	Kudaha			<b>Delete</b>
10	Mosque	MSQ		(5) Symbol No.17
11	Mosque	MSQ		(5) Symbol No.17
12	School (High School)	Sch		(5) Symbol No.13
13	Meghdhubi			<b>Delete</b>
14	Mosque	MSQ		(5) Symbol No.17
15	Mosque	MSQ		(5) Symbol No.17
16	Mosque & Madrasa	MD		(5) Symbol No.24
17	Kharaid			<b>Delete</b>
18	Mosque	MSQ		(5) Symbol No.17
19	Mosque	MSQ		(5) Symbol No.17
20	Market	Mar		Annotation
21	Daskhinkhan			<b>Delete</b>
22	Mosque	MSQ		(5) Symbol No.17
23	Mosque	MSQ		(5) Symbol No.17
24	Dharasram			<b>Delete</b>
25	Raha Para			<b>Delete</b>

**Sheet No.068-V**

<b>No.</b>	<b>Name</b>	<b>Code</b>	<b>No.</b>	<b>Remark</b>
1	National Text Book Board	GO		(5) Symbol No.3
2	Mosque	MSQ		(5) Symbol No.17
3	Industries	Fc		(6) Symbol No.8
4	Mosque	MSQ		(5) Symbol No.17
5	Mosque	MSQ		(5) Symbol No.17
6	Factory (Ltd.)	Fc		(6) Symbol No.8
7	School (Silmun Ideal High School)	Sch		(5) Symbol No.13
8	School (Silmun Abdul Hakim High School)	Sch		(5) Symbol No.13
9	School (Govt. Primary School)	Sch		(5) Symbol No.13
10	Mosque	MSQ		(5) Symbol No.17
11	Factory	Fc		(6) Symbol No.8
12	R&H Office	GO		(5) Symbol No.3
13	Madrasa	MD		(5) Symbol No.24
14	Mosque	MSQ		(5) Symbol No.17
15	Mosque	MSQ		(5) Symbol No.17
16	School (Govt. Primary School)	Sch		(5) Symbol No.13
17	School (Haiderabad Ramani Kumar Pait High School)	Sch		(5) Symbol No.13
18	Mosque	MSQ		(5) Symbol No.17
19	Farm			<b>Delete</b>
20	Community Clinic	HOS		(5) Symbol No.6
21	Mosque	MSQ		(5) Symbol No.17
22	Mosque	MSQ		(5) Symbol No.17
23	Haiderabad Dakshin Dighi			<b>Delete</b>
24	Mosque	MSQ		(5) Symbol No.17
25	Factory	Fc		(6) Symbol No.8
26	Mosque	MSQ		(5) Symbol No.17
27	Mosque	MSQ		(5) Symbol No.17
28	School (Primary School)	Sch		(5) Symbol No.13
29	Mosque	MSQ		(5) Symbol No.17
30	School (Primary School)	Sch		(5) Symbol No.13
31	Mosque & Madrasa	MD		(5) Symbol No.24
32	Filling Station	PP		(6) Symbol No.10
33	Mosque	MSQ		(5) Symbol No.17
34	Mosque	MSQ		(5) Symbol No.17
35	Mosque	MSQ		(5) Symbol No.17



**Sheet No.069-V**

<b>No.</b>	<b>Name</b>	<b>Code</b>	<b>No.</b>	<b>Remark</b>
1	Factory (Palash Textile)	Fc		(6) Symbol No.8
2	Factory	Fc		(6) Symbol No.8
3	Factory	Fc		(6) Symbol No.8
4	Mosque	MSQ		(5) Symbol No.17
5	Factory	Fc		(6) Symbol No.8
6	Factory (Dhaka Dying)	Fc		(6) Symbol No.8
7	Factory	Fc		(6) Symbol No.8
8	Factory	Fc		(6) Symbol No.8
9	Mosque	MSQ		(5) Symbol No.17
10	Factory	Fc		(6) Symbol No.8
11	Factory	Fc		(6) Symbol No.8
12	Factory	Fc		(6) Symbol No.8
13	Mosque	MSQ		(5) Symbol No.17
14	School & Madrasa	Sch		(5) Symbol No.13
15	Mosque	MSQ		(5) Symbol No.17
16	Factory	Fc		(6) Symbol No.8
17	Factory	Fc		(6) Symbol No.8
18	Factory	Fc		(6) Symbol No.8
19	Factory	Fc		(6) Symbol No.8
20	Factory	Fc		(6) Symbol No.8
21	Factory	Fc		(6) Symbol No.8
22	Factory	Fc		(6) Symbol No.8
23	Factory	Fc		(6) Symbol No.8
24	Factory	Fc		(6) Symbol No.8
25	Mosque	MSQ		(5) Symbol No.17
26	Madrasa	MD		(5) Symbol No.24
27	Mosque	MSQ		(5) Symbol No.17
28	Factory	Fc		(6) Symbol No.8
29	Mosque	MSQ		(5) Symbol No.17
30	Mosque	MSQ		(5) Symbol No.17
31	Factory	Fc		(6) Symbol No.8
32	Housing Society	R-est		Annotation
33	Factory	Fc		(6) Symbol No.8
34	Factory	Fc		(6) Symbol No.8
35	Mosque	MSQ		(5) Symbol No.17
36	Market	Mar		Annotation
37	Church	CH		(5) Symbol No.16
38	Factory	Fc		(6) Symbol No.8
39	Factory	Fc		(6) Symbol No.8
40	Factory	Fc		(6) Symbol No.8
41	Factory (Garments)	Fc		(6) Symbol No.8
42	Factory	Fc		(6) Symbol No.8
43	School	Sch		(5) Symbol No.13
44	DIA Hospital	HOS		(5) Symbol No.6
45	Factory	Fc		(6) Symbol No.8
46	Factory	Fc		(6) Symbol No.8
47	Factory	Fc		(6) Symbol No.8

**Sheet No.069-V**

48	Factory	Fc		(6) Symbol No.8
49	Factory	Fc		(6) Symbol No.8
50	School (Munda Primary School)	Sch		(5) Symbol No.13
51	Mosque	MSQ		(5) Symbol No.17
52	Factory	Fc		(6) Symbol No.8
53	Mosque	MSQ		(5) Symbol No.17
54	Factory	Fc		(6) Symbol No.8
55	Mosque	MSQ		(5) Symbol No.17
56	Market	Mar		Annotation
57	School (Chandpara High School )	Sch		(5) Symbol No.13
58	Mosque	MSQ		(5) Symbol No.17
59	Mosque	MSQ		(5) Symbol No.17
60	Mosque	MSQ		(5) Symbol No.17
61	Mosque	MSQ		(5) Symbol No.17
62	Hospital	HOS		(5) Symbol No.6
63	School (High School)	Sch		(5) Symbol No.13
64	School (High School)	Sch		(5) Symbol No.13
65	Mosque	MSQ		(5) Symbol No.17
66	Factory	Fc		(6) Symbol No.8
67	Mosque	MSQ		(5) Symbol No.17
68	Market (Atipara )	Mar		Annotation
69	School (Govt. Primary School)	Sch		(5) Symbol No.13
70	Mosque	MSQ		(5) Symbol No.17
71	Mosque	MSQ		(5) Symbol No.17
72	Mosque	MSQ		(5) Symbol No.17
73	Mosque	MSQ		(5) Symbol No.17
74	Mosque	MSQ		(5) Symbol No.17
75	Mosque	MSQ		(5) Symbol No.17
76	Mosque	MSQ		(5) Symbol No.17
77	School (High School)	Sch		(5) Symbol No.13
78	Mosque	MSQ		(5) Symbol No.17
79	Mosque	MSQ		(5) Symbol No.17
80	Hospital (Family Clinic)	HOS		(5) Symbol No.6
81	Mosque	MSQ		(5) Symbol No.17
82	Mosque	MSQ		(5) Symbol No.17
83	Mosque	MSQ		(5) Symbol No.17
84	Factory	Fc		(6) Symbol No.8
85	Madrassa	MD		(5) Symbol No.24
86	Mosque	MSQ		(5) Symbol No.17

**Sheet No.070-V**

<b>No.</b>	<b>Name</b>	<b>Code</b>	<b>No.</b>	<b>Remark</b>
1	Mosque	MSQ		(5) Symbol No.17
2	Hazrat Shah Kabir Madrasa & Orphanage	MD		(5) Symbol No.24
3	Mosque	MSQ		(5) Symbol No.17
4	F.A. Shopping Complex	SC		(5) Symbol No.11
5	Mosque	MSQ		(5) Symbol No.17
6	Mosque	MSQ		(5) Symbol No.17
7	Sarder Suruj Uzzaman Girls' Degree College	CL		Annotation
8	Mosque	MSQ		(5) Symbol No.17
9	Dandy Chanachur	Fc		(6) Symbol No.8
10	Chairmanbari Mosque	MSQ		(5) Symbol No.17
11	Gaoair Super Market	Mar		Annotation
12	School	Sch		(5) Symbol No.13
13	Faruque			<b>Delete</b>
14	Mosque	MSQ		(5) Symbol No.17
15	School	Sch		(5) Symbol No.13
16	Helal Market	Mar		Annotation
17	Mosque	MSQ		(5) Symbol No.17
18	Mosque	MSQ		(5) Symbol No.17
19	School	Sch		(5) Symbol No.13
20	Uttara Govt. Primary School	Sch		(5) Symbol No.13
21	Mosque	MSQ		(5) Symbol No.17
22	Mosque	MSQ		(5) Symbol No.17
23	Mosque	MSQ		(5) Symbol No.17
24	Ashkona Govt. Primary School	Sch		(5) Symbol No.13
25	Mosque	MSQ		(5) Symbol No.17
26	School	Sch		(5) Symbol No.13
27	Mosque	MSQ		(5) Symbol No.17
28	Mosque	MSQ		(5) Symbol No.17
29	Ansar Camp			Annotation
30	Uttar Khan Collegiate School	Sch		(5) Symbol No.13
31	Post Office	PO		(5) Symbol No.12
32	Master Hafiz Uddin High School & College	CL		Annotation
33	Chalaban Primary School	Sch		(5) Symbol No.13
34	Mosque	MSQ		(5) Symbol No.17
35	Kazipara Mosque	MSQ		(5) Symbol No.17
36	Mosque	MSQ		(5) Symbol No.17

**Sheet No-071-V**

<b>No.</b>	<b>Name</b>	<b>Code</b>	<b>No.</b>	<b>Remark</b>
1	Army Golf Club			Annotation
2	Nikunja Residential Area			Annotation
3	Mosque	MSQ		(5) Symbol No.17
4	Madrasa & Mosque	MD		(5) Symbol No.24
5	Mosque	MSQ		(5) Symbol No.17
6	Mosque	MSQ		(5) Symbol No.17
7	Mosque	MSQ		(5) Symbol No.17
8	Factory	Fc		(6) Symbol No.8
9	Concord Ltd.	Bld		(6) Symbol No.1
10	High School	Sch		(5) Symbol No.13
11	International University	UV		Annotation
12	T & T Workshop	WSP		Annotation
13	Mosque	MSQ		(5) Symbol No.17
14	Govt. Primary School	Sch		(5) Symbol No.13
15	Mosque	MSQ		(5) Symbol No.17
16	Kaola Market	Mar		Annotation
17	Mosque	MSQ		(5) Symbol No.17
18	Madrasa & Mosque	MD		(5) Symbol No.24
19	Mosque	MSQ		(5) Symbol No.17
20	Madrasa & Mosque	MD		(5) Symbol No.24
21	Pump Machine			Annotation
22	Mosque	MSQ		(5) Symbol No.17
23	Basundhara Housing	R-est		Annotation
24	Bridge	Br		(2) Symbol No.13
25	Mosque	MSQ		(5) Symbol No.17
26	Mosque	MSQ		(5) Symbol No.17
27	Mosque	MSQ		(5) Symbol No.17
28	Factory	Fc		(6) Symbol No.8
29	Mosque	MSQ		(5) Symbol No.17
30	Kurmitola High School	Sch		(5) Symbol No.13
31	Mosque	MSQ		(5) Symbol No.17
32	Mosque	MSQ		(5) Symbol No.17
33	High School	Sch		(5) Symbol No.13
34	High School	Sch		(5) Symbol No.13
35	Madrasa & Mosque	MD		(5) Symbol No.24
36	Mosque	MSQ		(5) Symbol No.17
37	Factory	Fc		(6) Symbol No.8
38	Mosque	MSQ		(5) Symbol No.17
39	Mosque	MSQ		(5) Symbol No.17
40	Factory	Fc		(6) Symbol No.8
41	Mosque	MSQ		(5) Symbol No.17
42	Lake City Concord	R-est		Annotation
43	Jamuna City	R-est		Annotation
44	Mosque	MSQ		(5) Symbol No.17
45	Madrasa	MD		(5) Symbol No.24
46	Hospital	HOS		(5) Symbol No.6

### Sheet No-071-V

47	Mosque	MSQ		(5) Symbol No.17
48	High School	Sch		(5) Symbol No.13
49	Mosque	MSQ		(5) Symbol No.17
50	Mosque	MSQ		(5) Symbol No.17
51	Mosque	MSQ		(5) Symbol No.17
52	-	-		<b>Delete</b>
53	Mosque	MSQ		(5) Symbol No.17
54	Mosque	MSQ		(5) Symbol No.17
55	Mosque	MSQ		(5) Symbol No.17
56	Post Office	PO		(5) Symbol No.12
57	Basundhara Project	R-est		Annotation
58	Mosque	MSQ		(5) Symbol No.17

**Sheet No.072-V**

<b>No.</b>	<b>Name</b>	<b>Code</b>	<b>No.</b>	<b>Remark</b>
1	Marium Tower	Bld		(6) Symbol No.1
2	Property of Indian High Commission			Annotation
3	Shahjadpur Bashtali Mosque	MSQ		(5) Symbol No.17
4	Shahjadpur Model Govt. Primary School	Sch		(5) Symbol No.13
5	U.S.A Embassy Workshop	WSP		Annotation
6	Baitun Nur Jame Mosque	MSQ		(5) Symbol No.17
7	Mosque	MSQ		(5) Symbol No.17
8	Mosque	MSQ		(5) Symbol No.17
9	Mosque	MSQ		(5) Symbol No.17
10	Church	CH		(5) Symbol No.16
11	Solemide High School	Sch		(5) Symbol No.13
12	Mosque	MSQ		(5) Symbol No.17
13	Mosque	MSQ		(5) Symbol No.17
14	Dhaka City Corporation Office	GO		(5) Symbol No.3
15	Ebenezer International School	Sch		(5) Symbol No.13
16	Francis Can Church	CH		(5) Symbol No.16
17	Sher-E-Bangla High School	Sch		(5) Symbol No.13
18	Kuril Mosque	MSQ		(5) Symbol No.17
19	Kuril Govt. Primary School	Sch		(5) Symbol No.13
20	Embassy of South Korea	EM		Annotation
21	Embassy of Vatican	EM		Annotation
22	Embassy of Nepal	EM		Annotation
23	Embassy of Poland	EM		Annotation
24	Embassy of The Arab Republic of Egypt	EM		Annotation
25	United Nations' High Commissioner for Refugees	EM		Annotation
26	Embassy of Brunei	EM		Annotation
27	Embassy of Malaysia	EM		Annotation
28	Embassy of Iran	EM		Annotation
29	Embassy of Morocco	EM		Annotation
30	Embassy of Myanmar	EM		Annotation

**Sheet No.073-V**

<b>No.</b>	<b>Name</b>	<b>Code</b>	<b>No.</b>	<b>Remark</b>
1	Jamea Karimia Arabia Bangladesh	MD		(5) Symbol No.24
2	Ulan Jame Mosque	MSQ		(5) Symbol No.17
3	Bright High School	Sch		(5) Symbol No.13
4	Khaled Memorial High School	Sch		(5) Symbol No.13
5	Madinatul Ulum Madrasa	MD		(5) Symbol No.24
6	Molla Tower	SC		(5) Symbol No.11
7	Bridge	Br		(2) Symbol No.13
8	Power Grid Company of Bangladesh			<b>Delete</b>
9	Power Sub Station			<b>Delete</b>
10	Merul Kacha Bazar	Mar		Annotation
11	Purba Merul Jame Mosque	MSQ		(5) Symbol No.17
12	Ananda Nagar High School	Sch		(5) Symbol No.13
13	Madhya Badda Jame Mosque	MSQ		(5) Symbol No.17
14	Mosjid-E-Jannat	MSQ		(5) Symbol No.17
15	Holand Centre	SC		(5) Symbol No.11
16	Uttar Badda Islamia Kamil Madrasa	MD		(5) Symbol No.24
17	Khanbag Jame Mosque	MSQ		(5) Symbol No.17
18	Uttar Badda Govt. Primary School	Sch		(5) Symbol No.13
19	Badda Girls' High School	Sch		(5) Symbol No.13
20	Dimpol Tower	Bld		(6) Symbol No.1
21	Subastu Nazar Valley	Bld		(6) Symbol No.1
22	Montessori Homes International School	Sch		(5) Symbol No.13
23	Dakshin Shahjadpur Jame Mosque	MSQ		(5) Symbol No.17
24	Badda Police Station	PS		(5) Symbol No.4
25	Uttar Badda Baitus Sharif Jame Mosque	MSQ		(5) Symbol No.17
26	Haji Para Jame Mosque	MSQ		(5) Symbol No.17
27	Baitul Mokaddas Jame Mosque	MSQ		(5) Symbol No.17
28	West Padardia Baitul Mamur Jame Mosque	MSQ		(5) Symbol No.17
29	Grace Talitha Kaumi School	Sch		(5) Symbol No.13
30	Namapara Jame Mosque	MSQ		(5) Symbol No.17
31	Butterfly International School	Sch		(5) Symbol No.13
32	Oxford International School	Sch		(5) Symbol No.13
33	Messers Terget Garments	Fc		(6) Symbol No.8
34	Mosque	MSQ		(5) Symbol No.17
35	West Merul Adarsha Primary School	Sch		(5) Symbol No.13
36	West Merul Jame Mosque	MSQ		(5) Symbol No.17
37	South Badda Jame Mosque	MSQ		(5) Symbol No.17
38	Sahaba Jame Mosque	MSQ		(5) Symbol No.17
39	Titas Gas Sub Station			Annotation
40	Car House of DCC			<b>Delete</b>
41	South Breeze Apartment	Bld		(6) Symbol No.1
42	Indian High School	Sch		(5) Symbol No.13
43	UNICOL Gas House	Bld		(6) Symbol No.1
44	Prime View Residence	Bld		(6) Symbol No.1
45	Gulshan Jame Mosque	MSQ		(5) Symbol No.17
46	United House (NGO)			<b>Delete</b>
47	Pizza Hutt Restaurant			<b>Delete</b>

**Sheet No.073-V**

48	Siemens House	Bld		(6) Symbol No.1
49	Chicken King Restaurant			Annotation
50	Silver Tower	Bld		(6) Symbol No.1
51	Uday Tower	Bld		(6) Symbol No.1
52	NCC Bank	BK		(5) Symbol No.9
53	Wonder Land			Annotation
54	Retina Foundation & Eye Centre			Annotation
55	Green Dale International School	Sch		(5) Symbol No.13
56	Gulshan Youth Club Play Ground			Annotation
57	Residential Building	Bld		(6) Symbol No.1
58	Holiday Planet (Rest House)	Bld		(6) Symbol No.1
59	Uttar Badda Primary School	Sch		(5) Symbol No.13
60	Aurora Intrenational School	Sch		(5) Symbol No.13
61	Mosque	MSQ		(5) Symbol No.17
62	Clinic	HOS		(5) Symbol No.6
63	UCEP School	Sch		(5) Symbol No.13
64	Mosque	MSQ		(5) Symbol No.17
65	Factory	Fc		(6) Symbol No.8
66	GULSHAN LAKE			Annotation



**Sheet No.074-V**

<b>No.</b>	<b>Name</b>	<b>Code</b>	<b>No.</b>	<b>Remark</b>
1	Al Amin Academy	Sch		(5) Symbol No.13
2	Mosque	MSQ		(5) Symbol No.17
3	Motijheel Model High School & College	CL		Annotation
4	Mosque	MSQ		(5) Symbol No.17
5	Railway Colony	GC		Annotation
6	District Commissioner's Office	GO		(5) Symbol No.3
7	Uttara Bank	BK		(5) Symbol No.9
8	Sandhani Central Clinic	HOS		(5) Symbol No.6
9	Mosque	MSQ		(5) Symbol No.17
10	Mosque	MSQ		(5) Symbol No.17
11	Railway Colony	GC		Annotation
12	Mirza Abbas Mohila College	CL		Annotation
13	Mosque	MSQ		(5) Symbol No.17
14	Mahbub Ali Club			Annotation
15	Motijheel Land Office	GO		(5) Symbol No.3
16	Mosque	MSQ		(5) Symbol No.17
17	Mosque	MSQ		(5) Symbol No.17
18	Mosque	MSQ		(5) Symbol No.17
19	Darbar-E-Chistia Saberi			Annotation
20	Mosque	MSQ		(5) Symbol No.17
21	Post Office	PO		(5) Symbol No.12
22	Community Centre	CC		(5) Symbol No.14
23	Govt. Mohila Hospital	HOS		(5) Symbol No.6
24	Mosque	MSQ		(5) Symbol No.17
25	Madrasa & Mosque	MD		(5) Symbol No.24
26	Mosque	MSQ		(5) Symbol No.17
27	Dip Shikha Pre Cadet High School	Sch		(5) Symbol No.13
28	Basabo Girls' School & College	CL		Annotation
29	Madrasa & Mosque	MD		(5) Symbol No.24
30	Hospital	HOS		(5) Symbol No.6
31	Mosque	MSQ		(5) Symbol No.17
32	Govt. Colony	GC		Annotation
33	High School	Sch		(5) Symbol No.13
34	Madrasa & Mosque	MD		(5) Symbol No.24
35	Kindergarten High School	Sch		(5) Symbol No.13
36	Mosque	MSQ		(5) Symbol No.17
37	Community Centre	CC		(5) Symbol No.14
38	Chhayabithi Basabo			Annotation
39	City Ideal Academy	Sch		(5) Symbol No.13
40	Mosque	MSQ		(5) Symbol No.17
41	Mosque	MSQ		(5) Symbol No.17
42	Bank	BK		(5) Symbol No.9
43	Mosque	MSQ		(5) Symbol No.17
44	City Development & Social Welfare Organization	GO		(5) Symbol No.3
45	Mosque	MSQ		(5) Symbol No.17
46	Al Raji Model Institute	Sch		(5) Symbol No.13
47	Youth Technical Training Centre			Annotation

**Sheet No.074-V**

48	Kindergarten High School	Sch		(5) Symbol No.13
49	Mosque	MSQ		(5) Symbol No.17
50	Mosque	MSQ		(5) Symbol No.17
51	Girls' High School	Sch		(5) Symbol No.13
52	High School	Sch		(5) Symbol No.13
53	Madrassa & Mosque	MD		(5) Symbol No.24
54	City Ideal School	Sch		(5) Symbol No.13
55	Kindergarten School	Sch		(5) Symbol No.13
56	Mosque	MSQ		(5) Symbol No.17
57	Factory	Fc		(6) Symbol No.8
58	Govt. Primary School	Sch		(5) Symbol No.13
59	Mosque	MSQ		(5) Symbol No.17
60	Paris International School	Sch		(5) Symbol No.13
61	Post Office	PO		(5) Symbol No.12
62	Kindergarten School	Sch		(5) Symbol No.13
63	Mosque	MSQ		(5) Symbol No.17
64	Shantipur High School	Sch		(5) Symbol No.13
65	Mosque	MSQ		(5) Symbol No.17
66	Mosque	MSQ		(5) Symbol No.17
67	Model Girls' High School	Sch		(5) Symbol No.13
68	Bank	BK		(5) Symbol No.9
69	National Women's Federation			Annotation
70	Mosque	MSQ		(5) Symbol No.17
71	Govt. Primary School	Sch		(5) Symbol No.13
72	Khilgaon Market	Mar		Annotation
73	Bank	BK		(5) Symbol No.9
74	Market	Mar		Annotation
75	National Youth Technical Training Centre	INS		Annotation
76	Bank	BK		(5) Symbol No.9
77	Mosque	MSQ		(5) Symbol No.17
78	Mosque	MSQ		(5) Symbol No.17
79	Mosque	MSQ		(5) Symbol No.17
80	Kindergarten High School	Sch		(5) Symbol No.13
81	Kazi Office	GO		(5) Symbol No.3
82	Govt. Primary School	Sch		(5) Symbol No.13
83	Mosque	MSQ		(5) Symbol No.17
84	Kindergarten High School	Sch		(5) Symbol No.13
85	Mosque	MSQ		(5) Symbol No.17
86	Mosque	MSQ		(5) Symbol No.17
87	Hospital	HOS		(5) Symbol No.6
88	Mosque	MSQ		(5) Symbol No.17
89	Mosque	MSQ		(5) Symbol No.17
90	Banashri Eastern Housing	R-est		Annotation
91	Mosque	MSQ		(5) Symbol No.17
92	High School & College	CL		Annotation
93	Mosque	MSQ		(5) Symbol No.17
94	New Ideal School	Sch		(5) Symbol No.13
95	Canal			<b>Delete</b>

**Sheet No.074-V**

96	Ashrafi's Nature Cure Ltd.	Bld		(6) Symbol No.1
97	Holy Crescent School & College	CL		Annotation
98	Aftab Nagar			<b>Delete</b>
99	Holy Cross Church	CH		(5) Symbol No.16
100	Holy Crescent International School & College	CL		Annotation
101	Cordova International School & College	CL		Annotation
102	MSC Cadet School	Sch		(5) Symbol No.13
103	Mosque	MSQ		(5) Symbol No.17
104	Madrasa & Mosque	MD		(5) Symbol No.24
105	Mosque	MSQ		(5) Symbol No.17
106	Bhuiyan Para			<b>Delete</b>
107	Mosque	MSQ		(5) Symbol No.17
108	Nabin Bag Mosque	MSQ		(5) Symbol No.17
109	Dhaka Ideal School & College	CL		Annotation
110	Mosque	MSQ		(5) Symbol No.17
111	Factory	Fc		(6) Symbol No.8
112	National Ideal School & College	CL		Annotation
113	Madrasa & Mosque	MD		(5) Symbol No.24
114	Kindergarten High School	Sch		(5) Symbol No.13
115	Mosque	MSQ		(5) Symbol No.17
116	Mosque	MSQ		(5) Symbol No.17
117	Mosque	MSQ		(5) Symbol No.17
118	Khilgaon Community Centre	CC		(5) Symbol No.14
119	Bank	BK		(5) Symbol No.9
120	Bank	BK		(5) Symbol No.9
121	Mosque	MSQ		(5) Symbol No.17
122	Mosque	MSQ		(5) Symbol No.17
123	T & T Office	GO		(5) Symbol No.3
124	Mahanagar Project			Annotation
125	Mosque	MSQ		(5) Symbol No.17
126	Madrasa & Mosque	MD		(5) Symbol No.24
127	Mosque	MSQ		(5) Symbol No.17
128	Bank & Market	Mar		Annotation
129	Mosque	MSQ		(5) Symbol No.17
130	Rajar Bag Police Line			Annotation
131	Detective Training School	Sch		(5) Symbol No.13
132	Eastern Plus	Bld		(6) Symbol No.1
133	Concord Building	Bld		(6) Symbol No.1
134	Telecom Centre			Annotation
135				<b>Delete</b>
136	Bank	BK		(5) Symbol No.9
137	Commissioner's Office	GO		(5) Symbol No.3
138	Bank	BK		(5) Symbol No.9
139	The Baraka Hospital	HOS		(5) Symbol No.6
140	Bank Staff College	CL		Annotation
141	Bank	BK		(5) Symbol No.9
142	Executive Engineer's Office	GO		(5) Symbol No.3
143	Beximco Apparels Ltd.	Fc		(6) Symbol No.8

**Sheet No.074-V**

144	Rajar Bag Police Line High School & College	CL		Annotation
145	Mosque	MSQ		(5) Symbol No.17
146	Mosque	MSQ		(5) Symbol No.17
147	PWD Colony	GC		Annotation
148	Khilgaon Govt. High School Hostel			Annotation
149	Ansar Head Quarter	GO		(5) Symbol No.3
150	Mosque	MSQ		(5) Symbol No.17
151	Madrassa & Mosque	MD		(5) Symbol No.24
152	Govt. Colony High School	Sch		(5) Symbol No.13
153	Mosque	MSQ		(5) Symbol No.17
154	Factory	Fc		(6) Symbol No.8
155	Drug Control Department	GO		(5) Symbol No.3
156	Govt. Primary School	Sch		(5) Symbol No.13
157	Factory	Fc		(6) Symbol No.8
158	Faizur Rahman Ideal Institution	Sch		(5) Symbol No.13
159	BGMEA			Annotation
160	Factory	Fc		(6) Symbol No.8
161	Factory	Fc		(6) Symbol No.8
162	Factory	Fc		(6) Symbol No.8
163	Bank & Factory	BK		(5) Symbol No.9
164	Factory	Fc		(6) Symbol No.8
165	Mosque	MSQ		(5) Symbol No.17
166	Rampura Post Office	PO		(5) Symbol No.12
167	Market	Mar		Annotation
168	Mosque	MSQ		(5) Symbol No.17
169	Rampura High School	Sch		(5) Symbol No.13
170	Mosque	MSQ		(5) Symbol No.17
171	Mosque	MSQ		(5) Symbol No.17
172	Hospital	HOS		(5) Symbol No.6
173	Madrassa	MD		(5) Symbol No.24
174	Ulan Road			<b>Delete</b>
175	Women's Affairs Department			Annotation
176	Hospital	HOS		(5) Symbol No.6
177	Mosque	MSQ		(5) Symbol No.17
178	Bank	BK		(5) Symbol No.9
179	Bank	BK		(5) Symbol No.9
180	Hospital	HOS		(5) Symbol No.6
181	Market	Mar		Annotation
182	Atithi Community Centre	CC		(5) Symbol No.14
183	Police Camp	PS		(5) Symbol No.4
184	Market	Mar		Annotation
185	Field			<b>Delete</b>
186	Workshop	WSP		Annotation
187	Police Camp	PS		(5) Symbol No.4
188	Factory	Fc		(6) Symbol No.8
189	Sheikh Safiullah Youth Memorial Library			Annotation
190	Mosque	MSQ		(5) Symbol No.17
191	Five Star Kindergarten	Sch		(5) Symbol No.13

**Sheet No.074-V**

192	Roads & Highway Godown			Annotation
193	Factory	Fc		(6) Symbol No.8
194	Mosque	MSQ		(5) Symbol No.17
195	Human Rights Commission	GO		(5) Symbol No.3
196	Madrasa & Mosque	MD		(5) Symbol No.24
197	Factory	Fc		(6) Symbol No.8
198	Mosque	MSQ		(5) Symbol No.17

**Sheet No.075-V**

<b>No.</b>	<b>Name</b>	<b>Code</b>	<b>No.</b>	<b>Remark</b>
1	Baitul Mamur Jame Mosque	MSQ		(5) Symbol No.17
2	Railway Hospital	HOS		(5) Symbol No.6
3	I.C.D (Internal Container Depot) Area			<b>Delete</b>
4	I.C.D (Internal Container Depot)			Annotation
5	Bir Shrestha Md. Mustafa Stadium, Kamalapur	SD		Annotation
6	Kazi Zafar Ahmed High School	Sch		(5) Symbol No.13
7	Maniknagar Power House			<b>Delete</b>
8	Maniknagar Model High School	Sch		(5) Symbol No.13
9	Maniknagar Jame Mosque	MSQ		(5) Symbol No.17
10	Janata Bank Mugdapara Branch	BK		(5) Symbol No.9
11	Mugdapara Central Jame Mosque	MSQ		(5) Symbol No.17
12	Mosque	MSQ		(5) Symbol No.17
13	Ideal Kindergarten School	Sch		(5) Symbol No.13
14	Uttara Bank, Mugdapara Branch	BK		(5) Symbol No.9
15	Haider Ali High School	Sch		(5) Symbol No.13
16	Manda Govt. Primary School	Sch		(5) Symbol No.13
17	Community Centre	CC		(5) Symbol No.14
18	Shopping Centre	SC		(5) Symbol No.11
19	Mugdapara Telephone Bhaban	GO		(5) Symbol No.3
20	Mosque	MSQ		(5) Symbol No.17
21	Dharmaraji Baudhya Bihar	TMP		(5) Symbol No.18
22	Urban Primary Health Centre	HOS		(5) Symbol No.6
23	Mosque	MSQ		(5) Symbol No.17
24	Mosque	MSQ		(5) Symbol No.17
25	Mosque	MSQ		(5) Symbol No.17
26	Kadamtala Purba Basabo High School	Sch		(5) Symbol No.13
27	Kadamtala Jame Mosque	MSQ		(5) Symbol No.17
28	Mosque	MSQ		(5) Symbol No.17
29	Mosque	MSQ		(5) Symbol No.17
30	Mosque	MSQ		(5) Symbol No.17
31	Ahmed Bag Adarsha High School	Sch		(5) Symbol No.13
32	Baitur Rahmat Jame Mosque	MSQ		(5) Symbol No.17
33	Family Health Centre	HOS		(5) Symbol No.6
34	Gulapbag Stadium	SD		Annotation
35	Mosque	MSQ		(5) Symbol No.17
36	Dhaka City Corporation Motor Garage	WSP		Annotation
37	Saidabad Bus Terminal	BT		(7) Symbol No.1
38	Saidabad Bus Terminal	BT		(7) Symbol No.1
39	Mosque	MSQ		(5) Symbol No.17
40	Mosque	MSQ		(5) Symbol No.17
41	Jatrabari Model High School	Sch		(5) Symbol No.13
42	Mosque	MSQ		(5) Symbol No.17
43	Khaleq Uzzaman Adarsha High School	Sch		(5) Symbol No.13
44	Kamalapur Railway Station Bhaban			Annotation
45	Deputy Post Master's Office	GO		(5) Symbol No.3
46	Polwell Super Market	Mar		Annotation
47	Haq's Bay Motor Workshop	WSP		Annotation

**Sheet No.075-V**

48	Junaki Cinema Hall	Cnm		(6) Symbol No.7
49	Gazi Bhaban	Bld		(6) Symbol No.1
50	Paltan Community Centre	CC		(5) Symbol No.14
51	City Heart Shopping Centre	SC		(5) Symbol No.11
52	Paltan Super Market	Mar		Annotation
53	Junaki Super Market	Mar		Annotation
54	Janata Bank, Fakirapul Branch	Bk		(5) Symbol No.9
55	Salam Hotel			<b>Delete</b>
56	Over Head Water Tank	OHT		(6) Symbol No.17
57	Dhaka WASA, Fakirapul	GO		(5) Symbol No.3
58	Upaban Hotel			<b>Delete</b>
59	Hotel Hasan			<b>Delete</b>
60	Mosque	MSQ		(5) Symbol No.17
61	Shopping Centre	SC		(5) Symbol No.11
62	Arambag Girls' High School & College	CL		Annotation
63	Notre Dame College	CL		Annotation
64	Arambag Balur Math			Annotation
65	T & T High School	Sch		(5) Symbol No.13
66	Arambag Jame Mosque	MSQ		(5) Symbol No.17
67	Police Hospital	HOS		(5) Symbol No.6
68	Karma Sangsthan Bank	BK		(5) Symbol No.9
69	Labour Bhaban	Bld		(6) Symbol No.1
70	Agrani Bank	BK		(5) Symbol No.9
71	IFIC Bank	BK		(5) Symbol No.9
72	Uttara Bank Bhaban	BK		(5) Symbol No.9
73	Telegraph Office	GO		(5) Symbol No.3
74	Text Book Bhaban			Annotation
75	Dhaka Chamber of Commerce and Industry			Annotation
76	Joba Bhaban			Annotation
77	Janata Bank Bhanan	BK		(5) Symbol No.9
78	Karim Chamber			<b>Delete</b>
79	Bangladesh Krishi Bank Bhaban	BK		(5) Symbol No.9
80	Bangladesh Biman Bhaban	Bld		(6) Symbol No.1
81	Al Arafa Islmi Bank	BK		(5) Symbol No.9
82	Adamjee Court Bhaban	GO		(5) Symbol No.3
83	Eastern Bank Tower	BK		(5) Symbol No.9
84	Jiban Bima Tower			Annotation
85	RAJUK (Rajdhani Unnayan Kortipakkha)	GO		(5) Symbol No.3
86	Shilpa Bhaban			Annotation
87	Agrani Bank Bhaban	BK		(5) Symbol No.9
88	Sonali Bank Bhaban	BK		(5) Symbol No.9
89	Krishi Bank Bhaban	BK		(5) Symbol No.9
90	Yunus Tower	Bld		(6) Symbol No.1
91	Arab Bangladesh Bank	BK		(5) Symbol No.9
92	Peoples Insurance Co. Ltd. Bhaban			<b>Delete</b>
93	Purbani Hotel International			Annotation
94	Shilpa Bank Bhaban	BK		(5) Symbol No.9
95	Bangladesh Volleyball Federation			

**Sheet No.075-V**

96	American Express Bank Ltd.	BK		(5) Symbol No.9
97	Jiban Bima Bhaban			Annotationo
98	Petrol Pump	PP		(6) Symbol No.10
99	Dhaka Bhaban			Annotation
100	Mosque	MSQ		(5) Symbol No.17
101	Gulapbag Jame Mosque	MSQ		(5) Symbol No.17
102	Wonderland Park, Swamibag			Annotation
103	Mosque	MSQ		(5) Symbol No.17
104	Mesba Hotel (Residential)			<b>Delete</b>
105	Hotel Shahnur (Residential)			<b>Delete</b>
106	Mosque	MSQ		(5) Symbol No.17
107	Factory	Fc		(6) Symbol No.8
108	Graduate High School & Salimullah Degree College	CL		Annotation
109	Madina Mosque	MSQ		(5) Symbol No.17
110	Merun Plaza	SC		(5) Symbol No.11
111	Child Heaven Kindergarten School	Sch		(5) Symbol No.13
112	Deputy Police Commissioner's Office	GO		(5) Symbol No.3
113	Muktijuddha Murad Community Centre	CC		(5) Symbol No.14
114	Wari Community Centre	CC		(5) Symbol No.14
115	Dharmaraji High School	Sch		(5) Symbol No.13
116	Dharmaraji Orphanage Trade School	Sch		(5) Symbol No.13
117	Dharmaraji Nuro Clinic	HOS		(5) Symbol No.6
118	Dharmaraji Office			Annotation
119	International Prayer Hall			Annotation
120	Bangabandhu National Stadium	SD		Annotation
121	Loknath Mandir	TMP		(5) Symbol No.18
122	Childrens' Rehabilitation Centre			Annotation
123	Joy Kali Mandir	TMP		(5) Symbol No.18
124	Motijheel Model School & College	CL		Annotation
125	Idgah	Idg		(5) Symbol No.19
126	Hospital	HOS		(5) Symbol No.6
127	T & T Colony	GC		Annotation



**Sheet No.076-V**

<b>No.</b>	<b>Name</b>	<b>Code</b>	<b>No.</b>	<b>Remark</b>
1	Police Station	PS		(5) Symbol No.4
2	Gomti Filling Station	PP		(6) Symbol No.10
3	Sufia Plaza	SC		(5) Symbol No.11
4	South Jatrabari Vegetable Market	Mar		Annotation
5	English Road Iron Market	Mar		Annotation
6	Mosque	MSQ		(5) Symbol No.17
7	Jamea Islamia Darul Ulum Madania Madrasa	MD		(5) Symbol No.24
8	Bangladesh Water Development Board Primary School	Sch		(5) Symbol No.13
9	Mosque	MSQ		(5) Symbol No.17
10	Jatrabari PDB High School	Sch		(5) Symbol No.13
11	Bachelors' Quarter ( WDB)	GC		Annotation
12	Mosque	MSQ		(5) Symbol No.17
13	Mosque	MSQ		(5) Symbol No.17
14	Mosque	MSQ		(5) Symbol No.17
15	Abdullah Filling Station	PP		(6) Symbol No.10
16	Mosque	MSQ		(5) Symbol No.17
17	Geet Sangeet Cinema Hall	Cnm		(6) Symbol No.7
18	Sonali Glass Factory	Fc		(6) Symbol No.8
19	New Janata Iron Market	Mar		Annotation
20	The New Jalalabad Match Factory	Fc		(6) Symbol No.8
21	Sarkar Auto Filling	PP		(6) Symbol No.10
22	Haji Kafil Uddin Filling Station	PP		(6) Symbol No.10
23	Jurain Jame Mosque	MSQ		(5) Symbol No.17
24	Rahman Plaza	SC		(5) Symbol No.11
25	Jurain Degree College	CL		Annotation
26	Mosque	MSQ		(5) Symbol No.17
27	Uttara Bank	BK		(5) Symbol No.9
28	Mosque	MSQ		(5) Symbol No.17
29	Factory	Fc		(6) Symbol No.8
30	Mosque	MSQ		(5) Symbol No.17
31	Mosque	MSQ		(5) Symbol No.17
32	Union Parishad Office	GO		(5) Symbol No.3
33	Janata Bank	BK		(5) Symbol No.9
34	North Jatrabari Park			Annotation
35	Supreme Medical Service	HOS		(5) Symbol No.6
36	Jatrabari Govt. Primary School	Sch		(5) Symbol No.13
37	Mosque	MSQ		(5) Symbol No.17
38	Sonali Bank	BK		(5) Symbol No.9
39	Mosque	MSQ		(5) Symbol No.17
40	Temple	TMP		(5) Symbol No.18
41	Mosque	MSQ		(5) Symbol No.17
42	Sonali Bank	BK		(5) Symbol No.9
43	Dhopkhola Play Ground			Annotation
44	Mosque	MSQ		(5) Symbol No.17
45	Mosque	MSQ		(5) Symbol No.17
46	Narinda Ideal School and College (Unit 2)	CL		Annotation

**Sheet No.076-V**

47	Temple	TMP		(5) Symbol No.18
48	Govt. Office	GO		(5) Symbol No.3
49	Temple	TMP		(5) Symbol No.18
50	Mosque	MSQ		(5) Symbol No.17
51	Fazlul Haq Girls' College	CL		Annotation
52	Food Godown			Annotation
53	Rupali Filling Station	PP		(6) Symbol No.10
54	Temple	TMP		(5) Symbol No.18
55	Postagola Cantonment			Annotation
56	Amin Dyeing	Fc		(6) Symbol No.8
57	Mosque	MSQ		(5) Symbol No.17
58	Padma Meghna Food Products	Fc		(6) Symbol No.8
59	Natun Jurain K.M. Mainuddin High School	Sch		(5) Symbol No.13
60	Mosque	MSQ		(5) Symbol No.17
61	School	Sch		(5) Symbol No.13
62	Mosque	MSQ		(5) Symbol No.17
63	Upahar Textile	Fc		(6) Symbol No.8
64	Madrassa	MD		(5) Symbol No.24
65	Fatema Tuj Juhra Mohila Madrassa	MD		(5) Symbol No.24
66	Shahid Nagar Bazar	Mar		Annotation
67	Khokan Govt. Primary School	Sch		(5) Symbol No.13
68	Mosque	MSQ		(5) Symbol No.17
69	Gandaria Colony Govt. Primary School	Sch		(5) Symbol No.13
70	Gandaria Jame Mosque	MSQ		(5) Symbol No.17
71	Sadhana Oushadhalay Ltd.	Fc		(6) Symbol No.8
72	Mosque	MSQ		(5) Symbol No.17
73	Anjuman-E-Jamilur Rahman Islamia Junior Girls' High School	Sch		(5) Symbol No.13
74	Sree Sree Bihari Lal Jews Akhra and Temple	TMP		(5) Symbol No.18
75	Bangladesh Krishi Bank	BK		(5) Symbol No.9
76	Kagaji Tola Mosque	MSQ		(5) Symbol No.17
77	Fire Service and Civil Defence Staff Quarter	GC		Annotation
78	Ekrampur Govt. Primary School	Sch		(5) Symbol No.13
79	Mosque	MSQ		(5) Symbol No.17
80	Mosque	MSQ		(5) Symbol No.17
81	Mosque	MSQ		(5) Symbol No.17



Sheet No.078-V

No.	Name	Code	No.	Remark
1	School (Govt. Primary School)	Sch		(5) Symbol No.13
2	Mosque	MSQ		(5) Symbol No.17
3	Poultry Farm			<b>Delete</b>
4	Mosque	MSQ		(5) Symbol No.17
5	Madrasa	MD		(5) Symbol No.24

**Sheet No.079-V**

<b>No.</b>	<b>Name</b>	<b>Code</b>	<b>No.</b>	<b>Remark</b>
1	Mosque	MSQ		(5) Symbol No.17
2	Poultry Farm			<b>Delete</b>
3	Mosque	MSQ		(5) Symbol No.17
4	School (Govt. Primary School)	Sch		(5) Symbol No.13
5	Mosque	MSQ		(5) Symbol No.17
6	Madrasa	MD		(5) Symbol No.24
7	Mosque	MSQ		(5) Symbol No.17
8	Mosque	MSQ		(5) Symbol No.17
9	School (Govt. Primary School)	Sch		(5) Symbol No.13
10	Mosque	MSQ		(5) Symbol No.17
11	Mosque	MSQ		(5) Symbol No.17

**Sheet No.080-V**

<b>No.</b>	<b>Name</b>	<b>Code</b>	<b>No.</b>	<b>Remark</b>
1	Mosque	MSQ		(5) Symbol No.17
2	School	Sch		(5) Symbol No.13
3	Jamuna (Village)			<b>Delete</b>
4	Mosque	MSQ		(5) Symbol No.17
5	Mosque	MSQ		(5) Symbol No.17
6	Madrassa	MD		(5) Symbol No.24
7	Mosque	MSQ		(5) Symbol No.17
8	School	Sch		(5) Symbol No.13

**Sheet No.081-V**

<b>No.</b>	<b>Name</b>	<b>Code</b>	<b>No.</b>	<b>Remark</b>
1	Mosque	MSQ		(5) Symbol No.17
2	Mosque	MSQ		(5) Symbol No.17
3	School (Ichhali Primary School)	Sch		(5) Symbol No.13
4	Temple	TMP		(5) Symbol No.18
5	Golden Combined Fisheries	Fc		(6) Symbol No.8
6	Poultry Farm			<b>Delete</b>
7	Tomb	Tmb		(5) Symbol No.22
8	Temple	TMP		(5) Symbol No.18
9	Mosque	MSQ		(5) Symbol No.17
10	Post Office	PO		(5) Symbol No.12
11	School	Sch		(5) Symbol No.13
12	Mosque	MSQ		(5) Symbol No.17
13	Madrassa	MD		(5) Symbol No.24
14	Mosque	MSQ		(5) Symbol No.17
15	Metalled Road			(2) Symbol No.2

**Sheet No.082-V**

<b>No.</b>	<b>Name</b>	<b>Code</b>	<b>No.</b>	<b>Remark</b>
1	Laxmandia			<b>Delete</b>
2	Mosque	MSQ		(5) Symbol No.17
3	Bilasara(Village)			<b>Delete</b>





**Sheet No.084-V**

<b>No.</b>	<b>Name</b>	<b>Code</b>	<b>No.</b>	<b>Remark</b>
1	School (Mayner Tek High School & Primary School)	Sch		(5) Symbol No.13
2	Mosque	MSQ		(5) Symbol No.17
3	Mosque	MSQ		(5) Symbol No.17
4	Madrasa (Azampur Dahkil Madrasa)	MD		(5) Symbol No.24
5	School (Azampur Govt. Primary School)	Sch		(5) Symbol No.13
6	Mosque	MSQ		(5) Symbol No.17
7	School (Mausaid Govt. Primary School)	Sch		(5) Symbol No.13
8	Mosque	MSQ		(5) Symbol No.17
9	Mosque	MSQ		(5) Symbol No.17
10	Mosque	MSQ		(5) Symbol No.17
11	Mosque	MSQ		(5) Symbol No.17
12	Mosque	MSQ		(5) Symbol No.17
13	TURAG RIVER	Riv		Annotation

**Sheet No-085-V**

<b>No.</b>	<b>Name</b>	<b>Code</b>	<b>No.</b>	<b>Remark</b>
1	Mosque	MSQ		(5) Symbol No.17
2	Mosque	MSQ		(5) Symbol No.17
3	Factory	Fc		(6) Symbol No.8
4	Factory	Fc		(6) Symbol No.8
5	Factory	Fc		(6) Symbol No.8
6	Clinic	HOS		(5) Symbol No.6
7	Mosque	MSQ		(5) Symbol No.17
8	Kachkura Market (Daily)	Mar		Annotation
9	Post Office	PO		(5) Symbol No.12
10	Mosque	MSQ		(5) Symbol No.17
11	Govt. Primary School	Sch		(5) Symbol No.13
12	Kachkura College	CL		Annotation
13	High School Kachkura	Sch		(5) Symbol No.13
14	Mosque	MSQ		(5) Symbol No.17
15	Govt. Primary School	Sch		(5) Symbol No.13
16	Mosque	MSQ		(5) Symbol No.17
17	Factory	Fc		(6) Symbol No.8
18	Mosque	MSQ		(5) Symbol No.17
19	Chamurkhan Govt. Primary School	Sch		(5) Symbol No.13
20	Mosque	MSQ		(5) Symbol No.17
21	Mosque	MSQ		(5) Symbol No.17
22	Mosque	MSQ		(5) Symbol No.17
23	Mosque	MSQ		(5) Symbol No.17
24	Factory	Fc		(6) Symbol No.8
25	Mosque	MSQ		(5) Symbol No.17
26	Mosque & Madrasa	MD		(5) Symbol No.24
27	Mosque	MSQ		(5) Symbol No.17
28	Baothar Govt. Primary School	Sch		(5) Symbol No.13
29	Mosque	MSQ		(5) Symbol No.17
30	Mosque	MSQ		(5) Symbol No.17
31	Mosque	MSQ		(5) Symbol No.17
32	Mosque	MSQ		(5) Symbol No.17
33	Nali River	Riv		Annotation
34	Market (Daily)	Mar		Annotation

**Sheet No-086-V**

<b>No.</b>	<b>Name</b>	<b>Code</b>	<b>No.</b>	<b>Remark</b>
1	Jamuna City	R-est		Annotation
2	Mosque	MSQ		(5) Symbol No.17
3	Mosque	MSQ		(5) Symbol No.17
4	Mosque	MSQ		(5) Symbol No.17
5	Mosque	MSQ		(5) Symbol No.17
6	Mosque	MSQ		(5) Symbol No.17
7	Govt. Primary School	Sch		(5) Symbol No.13
8	High School	Sch		(5) Symbol No.13
9	Market, Barua	Mar		Annotation
10	Mosque	MSQ		(5) Symbol No.17
11	Mosque	MSQ		(5) Symbol No.17
12	Mosque	MSQ		(5) Symbol No.17
13	Mosque	MSQ		(5) Symbol No.17
14	NALI RIVER	Riv		Annotation
15	Basundhara Housing	R-est		Annotation

**Sheet No.087-V**

<b>No.</b>	<b>Name</b>	<b>Code</b>	<b>No.</b>	<b>Remark</b>
1	Kataldia Govt. Primary School	Sch		(5) Symbol No.13
2	Kataldia Jame Mosque	MSQ		(5) Symbol No.17
3	Temple	TMP		(5) Symbol No.18
4	Mosque	MSQ		(5) Symbol No.17

**Sheet No.088-V**

<b>No.</b>	<b>Name</b>	<b>Code</b>	<b>No.</b>	<b>Remark</b>
1	Satarkul Senior Nur Mohammad Dakhil Madrasa	MD		(5) Symbol No.24
2	Satarkul High School	Sch		(5) Symbol No.13
3	Satarkul Girls' Madrasa	MD		(5) Symbol No.24
4	Mosque	MSQ		(5) Symbol No.17
5	Mosque	MSQ		(5) Symbol No.17
6	Satarkul Union Parishad Office	GO		(5) Symbol No.3
7	Satarkul Govt. Primary School	Sch		(5) Symbol No.13
8	Mosque	MSQ		(5) Symbol No.17
9	Mosque	MSQ		(5) Symbol No.17
10	Padardia Jame Mosque	MSQ		(5) Symbol No.17
11	Mosque	MSQ		(5) Symbol No.17

**Sheet No.089-V**

<b>No.</b>	<b>Name</b>	<b>Code</b>	<b>No.</b>	<b>Remark</b>
1	Mosque	MSQ		(5) Symbol No.17
2	Trimohani Govt. Primary School	Sch		(5) Symbol No.13
3	Trimohani Adarsha High School	Sch		(5) Symbol No.13
4	Mosque	MSQ		(5) Symbol No.17
5	Nasirabad Union Parishad	GO		(5) Symbol No.3
6	Nandipara Govt. Primary School	Sch		(5) Symbol No.13
7	Bridge	Br		(2) Symbol No.13
8	Mosque	MSQ		(5) Symbol No.17
9	Baitul Mamur Jame Mosque	MSQ		(5) Symbol No.17
10	Bridge	Br		(2) Symbol No.13
11	Baitul Mukaddas Jame Mosque	MSQ		(5) Symbol No.17
12	Mosque	MSQ		(5) Symbol No.17
13	Jahurabag Jame Mosque	MSQ		(5) Symbol No.17
14	Ideal Institute	Sch		(5) Symbol No.13
15	Baitul Aman Jame Mosque	MSQ		(5) Symbol No.17
16	Nur Jame Mosque	MSQ		(5) Symbol No.17
17	Community Care Hospital	HOS		(5) Symbol No.6
18	Tajuddin High School	Sch		(5) Symbol No.13
19	Green Bird High School	Sch		(5) Symbol No.13
20	Bridge	Br		(2) Symbol No.13
21	Nandipara Kancha Bazar	Mar		Annotation
22	Ramijuddin Shopping Centre	SC		(5) Symbol No.11
23	Adarshapara Jame Mosque	MSQ		(5) Symbol No.17
24	ABC School	Sch		(5) Symbol No.13
25	High School Jame Mosque	MSQ		(5) Symbol No.17
26	Abdul Aziz College	CL		Annotation
27	Madar Tek Abdul Aziz High School	Sch		(5) Symbol No.13
28	Madar Tek Govt. Primary School	Sch		(5) Symbol No.13
29	Puratan Bara Jame Mosque	MSQ		(5) Symbol No.17
30	Baitun Nur Jame Mosque	MSQ		(5) Symbol No.17
31	Graveyard	Grv		(5) Symbol No.23
32	Baitur Rahmat Jame Mosque	MSQ		(5) Symbol No.17
33	Burial Ground	Grv		(5) Symbol No.23
34	Kali Mandir	TMP		(5) Symbol No.18
35	Kali Barir Dighi			<b>Delete</b>
36	Baitul Aman Jame Mosque	MSQ		(5) Symbol No.17
37	Baganbari Jame Mosque	MSQ		(5) Symbol No.17
38	Baganbari Adarsha High School	Sch		(5) Symbol No.13
39	Eastern Pre Cadet School	Sch		(5) Symbol No.13
40	BRAC (Madar Tek Branch)			<b>Delete</b>
41	APIC International School	Sch		(5) Symbol No.13
42	Dakshin Banashree Model High School	Sch		(5) Symbol No.13
43	Eastern Panyabithi Bazar	Mar		Annotation
44	Jamea Hussainia Nurani Madrasa	MD		(5) Symbol No.24
45	Chhayabithi Shopping Complex	SC		(5) Symbol No.11
46	Braitrim			<b>Delete</b>
47	Haji Jame Mosque	MSQ		(5) Symbol No.17

**Sheet No.089-V**

48	Jamea Mahmudia Madrasa	MD		(5) Symbol No.24
49	Dakshin Banashree Jame Mosque	MSQ		(5) Symbol No.17
50	Wisdom International High School	Sch		(5) Symbol No.13
51	Baitul Jannat Jame Mosque	MSQ		(5) Symbol No.17
52	Al Madina Jame Mosque	MSQ		(5) Symbol No.17
53	District Parishad Super Market	Mar		Annotation
54	Nobiabad Jame Mosque	MSQ		(5) Symbol No.17
55	Titas Gas T & D Company.	GO		(5) Symbol No.3
56	Uttar Madar Tek Jame Mosque	MSQ		(5) Symbol No.17
57	Mosque	MSQ		(5) Symbol No.17



**Sheet No.090-V**

<b>No.</b>	<b>Name</b>	<b>Code</b>	<b>No.</b>	<b>Remark</b>
1	Arimo General Hospital	HOS		(5) Symbol No.6
2	Bridge	Br		(2) Symbol No.13
3	Mosque	MSQ		(5) Symbol No.17
4	Mosque	MSQ		(5) Symbol No.17
5	Mosque	MSQ		(5) Symbol No.17
6	Bridge	Br		(2) Symbol No.13
7	Mosque	MSQ		(5) Symbol No.17
8	Matuail Govt. Primary School	Sch		(5) Symbol No.13
9	Bridge	Br		(2) Symbol No.13
10	Molla Salt Factory	Fc		(6) Symbol No.8
11	I.I Tube Mills	Fc		(6) Symbol No.8
12	Medi Health General Hospital	HOS		(5) Symbol No.6
13	Matuail Union Parishad	Uni		Annotation
14	Bridge	Br		(2) Symbol No.13
15	Mridha Bari Jame Mosque	MSQ		(5) Symbol No.17
16	Matuail West Para Govt. Primary School	Sch		(5) Symbol No.13
17	Matuail Ideal High School	Sch		(5) Symbol No.13
18	Matuail Puratan Jame Mosque	MSQ		(5) Symbol No.17
19	Demra Sub-Registry Office	GO		(5) Symbol No.3
20	Factory	Fc		(6) Symbol No.8
21	Kazla Govt. Primary & High School	Sch		(5) Symbol No.13
22	Mosque	MSQ		(5) Symbol No.17
23	Mosque	MSQ		(5) Symbol No.17
24	Mosque	MSQ		(5) Symbol No.17
25	Nurani Talimul Quran Madrasa	MD		(5) Symbol No.24
26	Mosque	MSQ		(5) Symbol No.17
27	Mosque	MSQ		(5) Symbol No.17
28	Factory	Fc		(6) Symbol No.8
29	Mosque	MSQ		(5) Symbol No.17
30	Mosque	MSQ		(5) Symbol No.17
31	Mosque	MSQ		(5) Symbol No.17
32	Mosque	MSQ		(5) Symbol No.17
33	Mosque	MSQ		(5) Symbol No.17
34	Mosque	MSQ		(5) Symbol No.17
35	Mosque	MSQ		(5) Symbol No.17
36	Jamea Darul Arfan Madrasa	MD		(5) Symbol No.24
37	Mosque	MSQ		(5) Symbol No.17
38	Markazul Ulum Madrasa	MD		(5) Symbol No.24
39	Mosque	MSQ		(5) Symbol No.17
40	Mosque	MSQ		(5) Symbol No.17
41	Mosque	MSQ		(5) Symbol No.17
42	Mosque	MSQ		(5) Symbol No.17
43	Mosque	MSQ		(5) Symbol No.17
44	Rajarbag Ideal Govt. Primary School	Sch		(5) Symbol No.13
45	Rajarbag Avoy Binodini High School	Sch		(5) Symbol No.13
46	Mosque	MSQ		(5) Symbol No.17

**Sheet No.091-V**

<b>No.</b>	<b>Name</b>	<b>Code</b>	<b>No.</b>	<b>Remark</b>
1	Mosque	MSQ		(5) Symbol No.17
2	Mosque	MSQ		(5) Symbol No.17
3	Factory	Fc		(6) Symbol No.8
4	Mosque	MSQ		(5) Symbol No.17
5	Mosque	MSQ		(5) Symbol No.17
6	Mosque	MSQ		(5) Symbol No.17
7	School	Sch		(5) Symbol No.13
8	Madrasa	MD		(5) Symbol No.24
9	Petrol Pump	PP		(6) Symbol No.10
10	Mosque	MSQ		(5) Symbol No.17
11	Shopping Centre	SC		(5) Symbol No.11
12	Asad Uzzaman Ideal High School & College	CL		Annotation
13	Mosque	MSQ		(5) Symbol No.17
14	School	Sch		(5) Symbol No.13
15	Mosque	MSQ		(5) Symbol No.17
16	Mosque	MSQ		(5) Symbol No.17
17	Factory	Fc		(6) Symbol No.8
18	Mosque	MSQ		(5) Symbol No.17
19	Factory	Fc		(6) Symbol No.8
20	Madrasa	MD		(5) Symbol No.24
21	Mosque	MSQ		(5) Symbol No.17
22	Sheikhdi Abdullah Mollah High School	Sch		(5) Symbol No.13
23	School	Sch		(5) Symbol No.13
24	Mosque	MSQ		(5) Symbol No.17
25	Madrasa	MD		(5) Symbol No.24
26	Police Sub Station	PSS		(5) Symbol No.4
27	Madrasa	MD		(5) Symbol No.24
28	Madrasa	MD		(5) Symbol No.24
29	Mosque	MSQ		(5) Symbol No.17
30	Madrasa	MD		(5) Symbol No.24
31	Mosque	MSQ		(5) Symbol No.17
32	School	Sch		(5) Symbol No.13
33	Mosque	MSQ		(5) Symbol No.17
34	Factory	Fc		(6) Symbol No.8
35	Mosque	MSQ		(5) Symbol No.17
36	School	Sch		(5) Symbol No.13
37	Mosque	MSQ		(5) Symbol No.17
38	Mosque	MSQ		(5) Symbol No.17
39	Mosque	MSQ		(5) Symbol No.17
40	Graveyard	Grv		(5) Symbol No.23
41	Mosque	MSQ		(5) Symbol No.17
42	Idgah	Idg		(5) Symbol No.19
43	Matuail High School	Sch		(5) Symbol No.13
44	Govt. Primary School	Sch		(5) Symbol No.13
45	Matuail Girls' High School	Sch		(5) Symbol No.13
46	Mosque	MSQ		(5) Symbol No.17
47	Govt. Office	GO		(5) Symbol No.3

**Sheet No.091-V**

48	Mosque	MSQ		(5) Symbol No.17
49	School	Sch		(5) Symbol No.13
50	Factory	Fc		(6) Symbol No.8
51	College	CL		Annotation
52	Mosque	MSQ		(5) Symbol No.17
53	Factory	Fc		(6) Symbol No.8
54	Factory	Fc		(6) Symbol No.8
55	Mosque	MSQ		(5) Symbol No.17
56	Mosque	MSQ		(5) Symbol No.17
57	Madrasa	MD		(5) Symbol No.24
58	Mosque	MSQ		(5) Symbol No.17
59	Petrol Pump	PP		(6) Symbol No.10
60	Petrol Pump	PP		(6) Symbol No.10
61	Madrasa	MD		(5) Symbol No.24
62	Temple	TMP		(5) Symbol No.18
63	Mosque	MSQ		(5) Symbol No.17
64	Mosque	MSQ		(5) Symbol No.17
65	School	Sch		(5) Symbol No.13
66	Madrasa	MD		(5) Symbol No.24
67	Mosque	MSQ		(5) Symbol No.17
68	Mosque	MSQ		(5) Symbol No.17
69	Mosque	MSQ		(5) Symbol No.17
70	Mosque	MSQ		(5) Symbol No.17
71	Shyampur High School	Sch		(5) Symbol No.13
72	Mosque	MSQ		(5) Symbol No.17
73	Mosque	MSQ		(5) Symbol No.17
74	Mosque	MSQ		(5) Symbol No.17
75	School	Sch		(5) Symbol No.13
76	Mosque	MSQ		(5) Symbol No.17
77	Mosque	MSQ		(5) Symbol No.17
78	Mosque	MSQ		(5) Symbol No.17
79	Mazar	Tmb		(5) Symbol No.22
80	Mosque	MSQ		(5) Symbol No.17
81	School	Sch		(5) Symbol No.13
82	Mosque	MSQ		(5) Symbol No.17
83	Mosque	MSQ		(5) Symbol No.17
84	Mosque	MSQ		(5) Symbol No.17
85	Mosque	MSQ		(5) Symbol No.17
86	Mosque	MSQ		(5) Symbol No.17
87	Samiran Nesa High School	Sch		(5) Symbol No.13
88	Mosque	MSQ		(5) Symbol No.17
89	Mosque	MSQ		(5) Symbol No.17
90	Mosque	MSQ		(5) Symbol No.17
91	Mosque	MSQ		(5) Symbol No.17
92	Madrasa	MD		(5) Symbol No.24
93	School	Sch		(5) Symbol No.13
94	Post Office	PO		(5) Symbol No.12
95	College	CL		Annotation

**Sheet No.091-V**

96	Factory	Fc		(6) Symbol No.8
97	Mosque	MSQ		(5) Symbol No.17
98	Factory	Fc		(6) Symbol No.8
99	Mosque	MSQ		(5) Symbol No.17
100	Ideal Girls' High School	Sch		(5) Symbol No.13
101	Mosque	MSQ		(5) Symbol No.17
102	School	Sch		(5) Symbol No.13
103	Mosque	MSQ		(5) Symbol No.17
104	Mosque	MSQ		(5) Symbol No.17
105	Mosque	MSQ		(5) Symbol No.17
106	A.K. High School & College	CL		Annotation
107	Mosque	MSQ		(5) Symbol No.17
108	Graveyard	Grv		(5) Symbol No.23
109	Mosque	MSQ		(5) Symbol No.17
110	School	Sch		(5) Symbol No.13
111	Tank			<b>Delete</b>
112	Mosque	MSQ		(5) Symbol No.17
113	Mosque	MSQ		(5) Symbol No.17
114	School	Sch		(5) Symbol No.13
115	Mosque	MSQ		(5) Symbol No.17
116	Mosque	MSQ		(5) Symbol No.17
117	Mosque	MSQ		(5) Symbol No.17
118	Madrassa	MD		(5) Symbol No.24
119	Police Sub Station	PSS		(5) Symbol No.4
120	School	Sch		(5) Symbol No.13
121	Mosque	MSQ		(5) Symbol No.17
122	Mosque	MSQ		(5) Symbol No.17
123	Rais Nagar High School	Sch		(5) Symbol No.13
124	School	Sch		(5) Symbol No.13
125	Mosque & Madrassa	MD		(5) Symbol No.24
126	Mosque	MSQ		(5) Symbol No.17
127	Haji Shariatullah Ideal High School	Sch		(5) Symbol No.13
128	Mosque	MSQ		(5) Symbol No.17
129	Tank			<b>Delete</b>
130	Mosque	MSQ		(5) Symbol No.17
131	Mosque	MSQ		(5) Symbol No.17
132	Mosque	MSQ		(5) Symbol No.17
133	Shohela Chowdhury High School	Sch		(5) Symbol No.13
134	Mosque	MSQ		(5) Symbol No.17

**Sheet No.092-V**

<b>No.</b>	<b>Name</b>	<b>Code</b>	<b>No.</b>	<b>Remark</b>
1	Kadamtali Industrial Area			Annotation
2	Mosque	MSQ		(5) Symbol No.17
3	Factory	Fc		(6) Symbol No.8
4	Mosque	MSQ		(5) Symbol No.17
5	Power Station	Pwr		<b>Delete</b>
6	Mosque	MSQ		(5) Symbol No.17
7	Mosque	MSQ		(5) Symbol No.17
8	Bagchar Govt. School	Sch		(5) Symbol No.13
9	Mosque	MSQ		(5) Symbol No.17
10	Mosque	MSQ		(5) Symbol No.17
11	Primary School	Sch		(5) Symbol No.13
12	Bank	BK		(5) Symbol No.9
13	Mosque	MSQ		(5) Symbol No.17
14	Temple	TMP		(5) Symbol No.18
15	Temple	TMP		(5) Symbol No.18
16	Mosque	MSQ		(5) Symbol No.17
17	Cinema Hall	Cnm		(6) Symbol No.7
18	Marine Station			Annotation
19	Fishery	Fc		(6) Symbol No.8
20	BIWTA	GO		(5) Symbol No.3
21	Mosque	MSQ		(5) Symbol No.17
22	Union Parishad	Uni		Annotation
23	Factory	Fc		(6) Symbol No.8
24	School	Sch		(5) Symbol No.13
25	School	Sch		(5) Symbol No.13
26	Mosque	MSQ		(5) Symbol No.17
27	Madrassa	MD		(5) Symbol No.24
28	School	Sch		(5) Symbol No.13
29	Graveyard	Grv		(5) Symbol No.23
30	School	Sch		(5) Symbol No.13
31	Mosque	MSQ		(5) Symbol No.17
32	Railway Station	RS		Annotation
33	BURIGANGA RIVER	Riv		Annotation

**Sheet No.093-V**

<b>No.</b>	<b>Name</b>	<b>Code</b>	<b>No.</b>	<b>Remark</b>
1	Mosque	MSQ		(5) Symbol No.17
2	School	Sch		(5) Symbol No.13
3	School	Sch		(5) Symbol No.13
4	Factory	Fc		(6) Symbol No.8
5	Parjatan Hotel	RH		Annotation
6	Factory (Tania Textile)	Fc		(6) Symbol No.8
7	Factory (Mawla Textile)	Fc		(6) Symbol No.8
8	Factory (Hussain Chemical Complex)	Fc		(6) Symbol No.8
9	BURIGANGA RIVER	Riv		Annotation

**Sheet No.094-V**

<b>No.</b>	<b>Name</b>	<b>Code</b>	<b>No.</b>	<b>Remark</b>
1	Factory (Hussain Chemical Complex)	Fc		(6) Symbol No.8
2	School	Sch		(5) Symbol No.13
3	Factory	Fc		(6) Symbol No.8
4	Factory	Fc		(6) Symbol No.8
5	Mosque	MSQ		(5) Symbol No.17
6	Factory	Fc		(6) Symbol No.8
7	DHALESWARI RIVER	Riv		Annotation





**Sheet No.096-V**

<b>No.</b>	<b>Name</b>	<b>Code</b>	<b>No.</b>	<b>Remark</b>
1	Bhamni Chamni (Village)			<b>Delete</b>
2	Nasran (Village)			<b>Delete</b>



**Sheet No-098-V**

<b>No.</b>	<b>Name</b>	<b>Code</b>	<b>No.</b>	<b>Remark</b>
1	Mosque	MSQ		(5) Symbol No.17
2	Mosque	MSQ		(5) Symbol No.17
3	Nali River			<b>Delete</b>
4	Mosque	MSQ		(5) Symbol No.17
5	Talna Govt. Primary School	Sch		(5) Symbol No.13
6	Talna High School	Sch		(5) Symbol No.13
7	Mosque	MSQ		(5) Symbol No.17
7	Mosque	MSQ		(5) Symbol No.17
8	Mosque	MSQ		(5) Symbol No.17

Sheet No.099-V

No.	Name	Code	No.	Remark
1	Mosque	MSQ		(5) Symbol No.17
2	Mosque & Madrasa	MD		(5) Symbol No.24
3	Mosque	MSQ		(5) Symbol No.17
4	Mosque	MSQ		(5) Symbol No.17
5	Patira Govt. Primary School	Sch		(5) Symbol No.13
6	Mosque & Madrasa	MD		(5) Symbol No.24
7	Mosque	MSQ		(5) Symbol No.17
8	Dumni Govt. Primary School	Sch		(5) Symbol No.13
9	Dumni High School	Sch		(5) Symbol No.13
10	Mosque	MSQ		(5) Symbol No.17
11	Mosque	MSQ		(5) Symbol No.17
12	Mosque	MSQ		(5) Symbol No.17
13	Mosque & Madrasa	MD		(5) Symbol No.24
14	BALU RIVER	Riv		Annotation

**Sheet No.100-V**

<b>No.</b>	<b>Name</b>	<b>Code</b>	<b>No.</b>	<b>Remark</b>
1	Hospital	HOS		(5) Symbol No.6
2	A.K.M Rahmatullah Molla Degree College	CL		Annotation
3	Mosque	MSQ		(5) Symbol No.17
4	Graveyard	Grv		(5) Symbol No.23
5	Mosque	MSQ		(5) Symbol No.17
6	Alhaj Rahimullah Molla Orphanage & Madrasa	MD		(5) Symbol No.24
7	Mosque	MSQ		(5) Symbol No.17
8	Shatadal Kindergarten	Sch		(5) Symbol No.13
9	Raushan Ara Girls' School	Sch		(5) Symbol No.13
10	Moralpara Jame Mosque	MSQ		(5) Symbol No.17
11	Mosque	MSQ		(5) Symbol No.17
12	Beraid Muslim High School	Sch		(5) Symbol No.13
13	Beraid Govt. Primary School	Sch		(5) Symbol No.13
14	Mosque	MSQ		(5) Symbol No.17
15	Bhuiyan Para Jame Mosque	MSQ		(5) Symbol No.17
16	Beraid Union Parishad	Uni		Annotation
17	Post Office	PO		(5) Symbol No.12
18	Mosque	MSQ		(5) Symbol No.17
19	Mosque	MSQ		(5) Symbol No.17
20	Mosque	MSQ		(5) Symbol No.17

**Sheet No.101-V**

<b>No.</b>	<b>Name</b>	<b>Code</b>	<b>No.</b>	<b>Remark</b>
1	Fakir Khali Govt. Primary School	Sch		(5) Symbol No.13
2	Mosque	MSQ		(5) Symbol No.17

**Sheet No.102-V**

<b>No.</b>	<b>Name</b>	<b>Code</b>	<b>No.</b>	<b>Remark</b>
1	Mendipur Jame Mosque	MSQ		(5) Symbol No.17
2	Kindergarten School	Sch		(5) Symbol No.13
3	High School	Sch		(5) Symbol No.13
4	Mendipur Alia Madrasa	MD		(5) Symbol No.24
5	Mendipur Govt. Primary School	Sch		(5) Symbol No.13
6	Mosque	MSQ		(5) Symbol No.17
7	Mosque	MSQ		(5) Symbol No.17
8	Mosque	MSQ		(5) Symbol No.17
9	Mosque	MSQ		(5) Symbol No.17
10	Dhitpur Haji Md. Lal Mia High School	Sch		(5) Symbol No.13
11	Dhitpur Govt. Primary School	Sch		(5) Symbol No.13
12	Mosque	MSQ		(5) Symbol No.17
13	Mosque	MSQ		(5) Symbol No.17
14	Mosque	MSQ		(5) Symbol No.17
15	Mosque	MSQ		(5) Symbol No.17
16	Mosque	MSQ		(5) Symbol No.17
17	Nasirabad High School	Sch		(5) Symbol No.13
18	Mosque	MSQ		(5) Symbol No.17
19	Poultry Farm			<b>Delete</b>
20	Rahatun Nesa Dakhil Madrasa	MD		(5) Symbol No.24
21	Desherkandi Primary School	Sch		(5) Symbol No.13
22	Mosque	MSQ		(5) Symbol No.17
23	Desherkandi Darus Sunnah Dakhil Madrasa & Mosque	MD		(5) Symbol No.24
24	Professor Ali Ahmed High School	Sch		(5) Symbol No.13
25	Bhaigdia Jame Mosque	MSQ		(5) Symbol No.17
26	Bhaigdia Adarsha Bidya Niketan	Sch		(5) Symbol No.13
27	Factory	Fc		(6) Symbol No.8
28	DHOLAI RIVER	Riv		Annotation

**Sheet No.103-V**

<b>No.</b>	<b>Name</b>	<b>Code</b>	<b>No.</b>	<b>Remark</b>
1	Mosque	MSQ		(5) Symbol No.17
2	Matuail Islamia Senior Madrasa	MD		(5) Symbol No.24
3	II Tubes Bangladesh Ltd.	Fc		(6) Symbol No.8
4	Bridge	Br		(2) Symbol No.13
5	Mosque	MSQ		(5) Symbol No.17
6	I.P.T (Factory)	Fc		(6) Symbol No.8
7	Dharmik Para Govt. Primary School	Sch		(5) Symbol No.13
8	Sunna Tangra Baitul Mamur Jame Mosque	MSQ		(5) Symbol No.17
9	Sunna Tangra Salchia Dakhil Madrasa	MD		(5) Symbol No.24
10	Mosque	MSQ		(5) Symbol No.17
11	Amulia Proadhan Jame Mosque	MSQ		(5) Symbol No.17
12	Mosque	MSQ		(5) Symbol No.17
13	Mosque	MSQ		(5) Symbol No.17
14	Mosque	MSQ		(5) Symbol No.17
15	Paiti Govt. Primary School	Sch		(5) Symbol No.13
16	Mosque	MSQ		(5) Symbol No.17
17	Sarder Steel Re-rolling Mills Ltd.	Fc		(6) Symbol No.8
18	Ahmed Silk Mills	Fc		(6) Symbol No.8
19	Over Head Water Tank	OHT		(6) Symbol No.17
20	Bridge	Br		(2) Symbol No.13
21	Textile Mills	Fc		(6) Symbol No.8
22	H.M Dyeing	Fc		(6) Symbol No.8
23	Baitun Nur Jame Mosque	MSQ		(5) Symbol No.17
24	Jamea Karimia Darul Ulum Madrasa	MD		(5) Symbol No.24
25	Idgah	Idg		(5) Symbol No.19
26	Bamoil Kendriya Jame Mosque	MSQ		(5) Symbol No.17
27	Bamoil Govt. Primary, Model High School & College	CL		Annotation
28	Mosque	MSQ		(5) Symbol No.17
29	Ahmed Nagar Shahi Mosque	MSQ		(5) Symbol No.17
30	Factory	Fc		(6) Symbol No.8
31	Rumana Paint	Fc		(6) Symbol No.8
32	Quality Timber	Fc		(6) Symbol No.8
33	Sufia Re-rolling Mills	Fc		(6) Symbol No.8
34	Exam Steel Mills	Fc		(6) Symbol No.8
35	Factory	Fc		(6) Symbol No.8
36	Dhaka Paper Mills	Fc		(6) Symbol No.8
37	Re-rolling Mills	Fc		(6) Symbol No.8
38	Petrol Pump	PP		(6) Symbol No.10
39	Sukhi Textile Mills	Fc		(6) Symbol No.8
40	Mannan Govt. Primary School	Sch		(5) Symbol No.13
41	Paradogai Mannan High School	Sch		(5) Symbol No.13
42	Darbar Sharif Jame Mosque	MSQ		(5) Symbol No.17
43	Ansar Ullah Hafizia Madrasa	MD		(5) Symbol No.24
44	Baitul Mansur Jame Mosque	MSQ		(5) Symbol No.17
45	Ashraful Ulum Jame Mosque	MSQ		(5) Symbol No.17
46	Mosque	MSQ		(5) Symbol No.17
47	Poly Cable Industries	Fc		(6) Symbol No.8



**Sheet No.103-V**

48	Mosque	MSQ		(5) Symbol No.17
49	Agrani Bank	BK		(5) Symbol No.9
50	Factory	Fc		(6) Symbol No.8
51	Mosque	MSQ		(5) Symbol No.17
52	Nurani Jame Mosque	MSQ		(5) Symbol No.17
53	Mosjid-E-Nur	MSQ		(5) Symbol No.17
54	Baitul Amir Jame Mosque	MSQ		(5) Symbol No.17
55	Baitul Mokaddas Jame Mosque	MSQ		(5) Symbol No.17
56	Baitul Aman Sat Tala Jame Mosque	MSQ		(5) Symbol No.17
57	Natunpara Ideal School	Sch		(5) Symbol No.13
58	Baitus Salam Jame Mosque	MSQ		(5) Symbol No.17
59	Mosque	MSQ		(5) Symbol No.17
60	Dagai Jame Mosque	MSQ		(5) Symbol No.17
61	Al Madina Jame Mosque	MSQ		(5) Symbol No.17
62	Mum Power Ltd.	Fc		(6) Symbol No.8
63	Mosque	MSQ		(5) Symbol No.17
64	Factory	Fc		(6) Symbol No.8
65	Factory	Fc		(6) Symbol No.8
66	Factory	Fc		(6) Symbol No.8
67	Mosque	MSQ		(5) Symbol No.17
68	Police Sub Station	PS		(5) Symbol No.4

**Sheet No.104-V**

<b>No.</b>	<b>Name</b>	<b>Code</b>	<b>No.</b>	<b>Remark</b>
1	Factory	Fc		(6) Symbol No.8
2	Mosque	MSQ		(5) Symbol No.17
3	School	Sch		(5) Symbol No.13
4	Mosque	MSQ		(5) Symbol No.17
5	School	Sch		(5) Symbol No.13
6	Madrassa	MD		(5) Symbol No.24
7	Mosque	MSQ		(5) Symbol No.17
8	School	Sch		(5) Symbol No.13
9	School	Sch		(5) Symbol No.13
10	Mosque	MSQ		(5) Symbol No.17
11	Mosque	MSQ		(5) Symbol No.17
12	College ( Rokeya Ahsan College)	CL		Annotation
13	College (Shamsul Haque Khan School & College)	CL		Annotation
14	Mosque	MSQ		(5) Symbol No.17
15	Mosque	MSQ		(5) Symbol No.17
16	Mosque	MSQ		(5) Symbol No.17
17	Mosque	MSQ		(5) Symbol No.17
18	Rustam Ali High School	Sch		(5) Symbol No.13
19	Mosque	MSQ		(5) Symbol No.17
20	Madrassa	MD		(5) Symbol No.24
21	Mosque	MSQ		(5) Symbol No.17
22	Mosque	MSQ		(5) Symbol No.17
23	Mosque	MSQ		(5) Symbol No.17
24	Petrol Pump	PP		(6) Symbol No.10
25	Petrol Pump	PP		(6) Symbol No.10
26	Market	Mar		Annotation
27	Mosque	MSQ		(5) Symbol No.17
28	Mosque	MSQ		(5) Symbol No.17
29	Mosque	MSQ		(5) Symbol No.17
30	Madrassa	MD		(5) Symbol No.24
31	College	CL		Annotation
32	Mosque	MSQ		(5) Symbol No.17
33	Madrassa	MD		(5) Symbol No.24
34	College	CL		Annotation
35	Market (Saddam Market)	Mar		Annotation
36	Police Sub Station	PSS		(5) Symbol No.4
37	Mosque	MSQ		(5) Symbol No.17
38	Petrol Pump	PP		(6) Symbol No.10
39	Hospital (Institute of Child & Mothers Health)	HOS		(5) Symbol No.6

**Sheet No.105-V**

<b>No.</b>	<b>Name</b>	<b>Code</b>	<b>No.</b>	<b>Remark</b>
1	Mosque	MSQ		(5) Symbol No.17
2	School	Sch		(5) Symbol No.13
3	Mosque	MSQ		(5) Symbol No.17
4	School	Sch		(5) Symbol No.13
5	Madrasa	MD		(5) Symbol No.24
6	Mosque	MSQ		(5) Symbol No.17
7	Post Office	PO		(5) Symbol No.12
8	Mosque	MSQ		(5) Symbol No.17
9	Mosque	MSQ		(5) Symbol No.17
10	Graveyard	Grv		(5) Symbol No.23
11	Mosque	MSQ		(5) Symbol No.17
12	Madrasa	MD		(5) Symbol No.24
13	Mosque	MSQ		(5) Symbol No.17
14	Mosque	MSQ		(5) Symbol No.17
15	Graveyard	Grv		(5) Symbol No.23
16	Mosque	MSQ		(5) Symbol No.17
17	Mosque	MSQ		(5) Symbol No.17
18	Factory	Fc		(6) Symbol No.8
19	School	Sch		(5) Symbol No.13
20	Market	Mar		Annotation
21	Factory	Fc		(6) Symbol No.8
22	Power Station	Pwr		<b>Delete</b>
23	Mosque	MSQ		(5) Symbol No.17
24	Mosque	MSQ		(5) Symbol No.17
25	Temple	TMP		(5) Symbol No.18
26	Police Sub Station	PSS		(5) Symbol No.4
27	Madrasa	MD		(5) Symbol No.24
28	Mosque	MSQ		(5) Symbol No.17
29	Mosque	MSQ		(5) Symbol No.17
30	Factory	Fc		(6) Symbol No.8
31	Mosque	MSQ		(5) Symbol No.17
32	School	Sch		(5) Symbol No.13
33	Mosque	MSQ		(5) Symbol No.17
34	Factory (Prime Spinning Industries)	Fc		(6) Symbol No.8
35	Mosque	MSQ		(5) Symbol No.17
36	School	Sch		(5) Symbol No.13
37	Mosque	MSQ		(5) Symbol No.17
38	Madrasa	MD		(5) Symbol No.24
39	School	Sch		(5) Symbol No.13
40	Mosque	MSQ		(5) Symbol No.17
41	Factory	Fc		(6) Symbol No.8
42	College	CL		Annotation
43	Mosque	MSQ		(5) Symbol No.17
44	Factory	Fc		(6) Symbol No.8
45	Cinema Hall	Cnm		(6) Symbol No.7
46	Hospital	HOS		(5) Symbol No.6
47	Petrol Pump	PP		(6) Symbol No.10

**Sheet No.105-V**

48	School	Sch		(5) Symbol No.13
----	--------	-----	--	------------------

**Sheet No.106-V**

<b>No.</b>	<b>Name</b>	<b>Code</b>	<b>No.</b>	<b>Remark</b>
1	School	Sch		(5) Symbol No.13
2	Mosque	MSQ		(5) Symbol No.17
3	Mosque	MSQ		(5) Symbol No.17
4	School	Sch		(5) Symbol No.13
5	Mosque	MSQ		(5) Symbol No.17
6	Factory	Fc		(6) Symbol No.8
7	Factory	Fc		(6) Symbol No.8
8	Mosque	MSQ		(5) Symbol No.17
9	Factory	Fc		(6) Symbol No.8
10	Madrasa	MD		(5) Symbol No.24
11	Factory	Fc		(6) Symbol No.8
12	Mosque	MSQ		(5) Symbol No.17
13	Factory	Fc		(6) Symbol No.8
14	Mosque	MSQ		(5) Symbol No.17
15	Factory	Fc		(6) Symbol No.8
16	Factory	Fc		(6) Symbol No.8
17	Mosque	MSQ		(5) Symbol No.17
18	Mosque	MSQ		(5) Symbol No.17
19	School	Sch		(5) Symbol No.13
20	Mosque	MSQ		(5) Symbol No.17
21	School (Fatulla Pilot High School)	Sch		(5) Symbol No.13
22	Graveyard	Grv		(5) Symbol No.23
23	Factory (Haque Rolling Mills)	Fc		(6) Symbol No.8
24	Factory (Sharif Textile)	Fc		(6) Symbol No.8
25	Mosque	MSQ		(5) Symbol No.17
26	Factory	Fc		(6) Symbol No.8
27	Factory	Fc		(6) Symbol No.8
28	Factory	Fc		(6) Symbol No.8
29	Govt. Office	GO		(5) Symbol No.3
30	Factory	Fc		(6) Symbol No.8
31	Factory	Fc		(6) Symbol No.8
32	Factory	Fc		(6) Symbol No.8
33	Mosque	MSQ		(5) Symbol No.17
34	Mazar	Tmb		(5) Symbol No.22
35	Mosque	MSQ		(5) Symbol No.17
36	School	Sch		(5) Symbol No.13
37	Mosque	MSQ		(5) Symbol No.17
38	School (Fatulla Primary School)	Sch		(5) Symbol No.13
39	Mazar	Tmb		(5) Symbol No.22
40	School (Hariharpara High School)	Sch		(5) Symbol No.13
41	Mosque	MSQ		(5) Symbol No.17
42	Factory (Dhaka Vegetables Factory)	Fc		(6) Symbol No.8
43	Factory	Fc		(6) Symbol No.8
44	Factory (Hussain Board Mills)	Fc		(6) Symbol No.8
45	Factory	Fc		(6) Symbol No.8
46	Factory	Fc		(6) Symbol No.8
47	Temple	Tmb		(5) Symbol No.22

Sheet No.106-V

48	Govt. Office	GO		(5) Symbol No.3
49	Power Station			<b>Delete</b>
50	Petrol Pump	PP		(6) Symbol No.10
51	Factory	Fc		(6) Symbol No.8
52	Factory	Fc		(6) Symbol No.8
53	Railway Station	RS		Annotation
54	Factory	Fc		(6) Symbol No.8
55	BURIGANGA RIVER	Riv		Annotation

**Sheet No.107-V**

<b>No.</b>	<b>Name</b>	<b>Code</b>	<b>No.</b>	<b>Remark</b>
1	Madrassa	MD		(5) Symbol No.24
2	Mosque	MSQ		(5) Symbol No.17
3	School	Sch		(5) Symbol No.13
4	Madrassa	MD		(5) Symbol No.24
5	Mosque	MSQ		(5) Symbol No.17
6	School	Sch		(5) Symbol No.13
7	Factory	Fc		(6) Symbol No.8
8	School	Sch		(5) Symbol No.13
9	Madrassa	MD		(5) Symbol No.24
10	Mosque	MSQ		(5) Symbol No.17
11	School	Sch		(5) Symbol No.13
12	Mosque	MSQ		(5) Symbol No.17
13	Mosque	MSQ		(5) Symbol No.17
14	Factory (N.R. Group)	Fc		(6) Symbol No.8
15	Factory (N.R. Group)	Fc		(6) Symbol No.8
16	Mosque	MSQ		(5) Symbol No.17
17	School	Sch		(5) Symbol No.13
18	Factory (Fariha Knit Textile)	Fc		(6) Symbol No.8
19	Mosque	MSQ		(5) Symbol No.17
20	Mosque	MSQ		(5) Symbol No.17
21	School (No.62. Volail Govt. Primary School)	Sch		(5) Symbol No.13
22	Mosque	MSQ		(5) Symbol No.17
23	School	Sch		(5) Symbol No.13
24	Govt. Office	GO		(5) Symbol No.3
25	Govt. Office	GO		(5) Symbol No.3
26	Mosque	MSQ		(5) Symbol No.17
27	Cinema Hall (Samrat)	Cnm		(6) Symbol No.7
28	Mosque	MSQ		(5) Symbol No.17
29	Temple	TMP		(5) Symbol No.18

**Sheet No.108-V**

<b>No.</b>	<b>Name</b>	<b>Code</b>	<b>No.</b>	<b>Remark</b>
1	School (Kasipur Govt. Primary School)	Sch		(5) Symbol No.13
2	Govt. Office	GO		(5) Symbol No.3
3	Mosque	MSQ		(5) Symbol No.17
4	Factory	Fc		(6) Symbol No.8
5	Madrassa	MD		(5) Symbol No.24
6	School	Sch		(5) Symbol No.13
7	Mosque	MSQ		(5) Symbol No.17
8	DHALESWARI RIVER	Riv		Annotation





**Sheet No.110-V**

<b>No.</b>	<b>Name</b>	<b>Code</b>	<b>No.</b>	<b>Remark</b>
1	Rani Mahal Cinema Hall	Cnm		(6) Symbol No.7
2	Fire Station	FS		(5) Symbol No.5
3	Factory	Fc		(6) Symbol No.8
4	S.M Textile Mills	Fc		(6) Symbol No.8
5	Govt. Quarter	GC		Annotation
6	Mosque	MSQ		(5) Symbol No.17
7	Mosque	MSQ		(5) Symbol No.17
8	Graveyard	Grv		(5) Symbol No.23
9	Mosque	MSQ		(5) Symbol No.17
10	Bawani Adarsha School	Sch		(5) Symbol No.13
11	Latif Bawani Jute Mills	Fc		(6) Symbol No.8
12	Madrassa	MD		(5) Symbol No.24
13	Mosque	MSQ		(5) Symbol No.17
14	Mosque	MSQ		(5) Symbol No.17
15	Demra Degree College	CL		Annotation
16	Bawani High School	Sch		(5) Symbol No.13
17	Madrassa	MD		(5) Symbol No.24
18	Post Office	PO		(5) Symbol No.12
19	Mosque	MSQ		(5) Symbol No.17
20	School	Sch		(5) Symbol No.13
21	Madrassa	MD		(5) Symbol No.24
22	Mosque	MSQ		(5) Symbol No.17
23	Idgah	Idg		(5) Symbol No.19
24	Graveyard	Grv		(5) Symbol No.23
25	Mosque	MSQ		(5) Symbol No.17
26	Mosque	MSQ		(5) Symbol No.17
27	Graveyard	Grv		(5) Symbol No.23
28	Factory	Fc		(6) Symbol No.8
29	Mosque	MSQ		(5) Symbol No.17
30	Mosque	MSQ		(5) Symbol No.17
31	School	Sch		(5) Symbol No.13
32	Mosque	MSQ		(5) Symbol No.17
33	Ahmed Bawani Jute Mills	Fc		(6) Symbol No.8
34	Bus Stand	BT		(7) Symbol No.1
35	Mosque	MSQ		(5) Symbol No.17
36	Madrassa	MD		(5) Symbol No.24
37	T & T Office	GO		(5) Symbol No.3
38	Govt. Office	GO		(5) Symbol No.3
39	M.A Sattar High School	Sch		(5) Symbol No.13
40	Mosque	MSQ		(5) Symbol No.17
41	Wasa	GO		(5) Symbol No.3
42	Madrassa	MD		(5) Symbol No.24
43	Mosque	MSQ		(5) Symbol No.17
44	Mosque	MSQ		(5) Symbol No.17
45	Haji Moazzem Ali Ideal High School	Sch		(5) Symbol No.13
46	Govt. Colony	GC		Annotation
47	Mosque	MSQ		(5) Symbol No.17

**Sheet No.110-V**

48	Mosque	MSQ		(5) Symbol No.17
49	Community Centre	CC		(5) Symbol No.14
50	School	Sch		(5) Symbol No.13
51	Mosque	MSQ		(5) Symbol No.17
52	Mosque	MSQ		(5) Symbol No.17
53	School	Sch		(5) Symbol No.13
54	Mosque	MSQ		(5) Symbol No.17
55	Factory	Fc		(6) Symbol No.8
56	Mosque	MSQ		(5) Symbol No.17
57	Mosque	MSQ		(5) Symbol No.17
58	Mosque	MSQ		(5) Symbol No.17
59	School	Sch		(5) Symbol No.13
60	Sarulia Union Parishad Office	GO		(5) Symbol No.3
61	Mosque	MSQ		(5) Symbol No.17
62	Govt. Office	GO		(5) Symbol No.3
63	Police Sub Station	PSS		(5) Symbol No.4
64	Mosque	MSQ		(5) Symbol No.17
65	Bengal Glass Factory	Fc		(6) Symbol No.8
66	Mosque	MSQ		(5) Symbol No.17
67	Titas Gas Company	GO		(5) Symbol No.3
68	Govt. Colony	GC		Annotation
69	Titas Gas High School	Sch		(5) Symbol No.13
70	Bawani Textile Mills	Fc		(6) Symbol No.8
71	Graveyard	Grv		(5) Symbol No.23
72	Graveyard	Grv		(5) Symbol No.23
73	Graveyard	Grv		(5) Symbol No.23
74	Graveyard	Grv		(5) Symbol No.23
75	Graveyard	Grv		(5) Symbol No.23
76	Electric Tower			<b>Delete</b>

**Sheet No.111-V**

<b>No.</b>	<b>Name</b>	<b>Code</b>	<b>No.</b>	<b>Remark</b>
1	Petrol Pump	PP		(6) Symbol No.10
2	Factory	Fc		(6) Symbol No.8
3	Mosque	MSQ		(5) Symbol No.17
4	Factory	Fc		(6) Symbol No.8
5	Govt. Office	GO		(5) Symbol No.3
6	Idgah	Idg		(5) Symbol No.19
7	Graveyard	Grv		(5) Symbol No.23
8	Madrasa	MD		(5) Symbol No.24
9	Road (Metalled)			(2) Symbol No.2
10	Mosque	MSQ		(5) Symbol No.17
11	Mosque	MSQ		(5) Symbol No.17
12	Mosque	MSQ		(5) Symbol No.17
13	School (Vocational School)	Sch		(5) Symbol No.13
14	School	Sch		(5) Symbol No.13
15	Mosque	MSQ		(5) Symbol No.17
16	Mosque	MSQ		(5) Symbol No.17
17	Mosque	MSQ		(5) Symbol No.17
18	Mosque	MSQ		(5) Symbol No.17
19	Mosque	MSQ		(5) Symbol No.17
20	Mosque	MSQ		(5) Symbol No.17
21	School	Sch		(5) Symbol No.13
22	School	Sch		(5) Symbol No.13
23	Mosque	MSQ		(5) Symbol No.17
24	School	Sch		(5) Symbol No.13
25	Mosque	MSQ		(5) Symbol No.17
26	Govt. Office	GO		(5) Symbol No.3
27	Mosque	MSQ		(5) Symbol No.17
28	School	Sch		(5) Symbol No.13
29	Govt. Office	GO		(5) Symbol No.3
30	Petrol Pump	PP		(6) Symbol No.10
31	Factory	Fc		(6) Symbol No.8
32	School	Sch		(5) Symbol No.13
33	Factory	Fc		(6) Symbol No.8
34	Madrasa	MD		(5) Symbol No.24
35	Factory	Fc		(6) Symbol No.8
36	Factory	Fc		(6) Symbol No.8
37	Factory (Apollo Ispat Complex Ltd)	Fc		(6) Symbol No.8
38	Factory	Fc		(6) Symbol No.8
39	Factory (Yusuf Flour Mills)	Fc		(6) Symbol No.8
40	Mosque	MSQ		(5) Symbol No.17
41	Govt. Colony	GC		Annotation
42	Mosque	MSQ		(5) Symbol No.17
43	Factory	Fc		(6) Symbol No.8
44	Madrasa	MD		(5) Symbol No.24
45	Mosque	MSQ		(5) Symbol No.17
46	Factory	Fc		(6) Symbol No.8
47	Market	Mar		Annotation

**Sheet No.111-V**

48	School	Sch		(5) Symbol No.13
49	College	CL		Annotation
50	Mosque	MSQ		(5) Symbol No.17
51	Madrassa	MD		(5) Symbol No.24
52	Mosque	MSQ		(5) Symbol No.17
53	School	Sch		(5) Symbol No.13
54	Mosque	MSQ		(5) Symbol No.17
55	School	Sch		(5) Symbol No.13

Sheet No.112-V

No.	Name	Code	No.	Remark
1	School	Sch		(5) Symbol No.13
2	Mosque	MSQ		(5) Symbol No.17
3	Mosque	MSQ		(5) Symbol No.17
4	School	Sch		(5) Symbol No.13
5	School	Sch		(5) Symbol No.13
6	Mosque	MSQ		(5) Symbol No.17
7	Mosque	MSQ		(5) Symbol No.17
8	Mosque	MSQ		(5) Symbol No.17
9	School	Sch		(5) Symbol No.13
10	Factory	Fc		(6) Symbol No.8
11	Mosque	MSQ		(5) Symbol No.17
12	Madrassa	MD		(5) Symbol No.24
13	Govt. Office	GO		(5) Symbol No.3
14	Factory	Fc		(6) Symbol No.8
15	Graveyard	Grv		(5) Symbol No.23
16	School	Sch		(5) Symbol No.13
17	Mosque	MSQ		(5) Symbol No.17
18	Mosque	MSQ		(5) Symbol No.17
19	Madrassa	MD		(5) Symbol No.24
20	School	Sch		(5) Symbol No.13

**Sheet No.113-V**

<b>No.</b>	<b>Name</b>	<b>Code</b>	<b>No.</b>	<b>Remark</b>
1	Factory	Fc		(6) Symbol No.8
2	School	Sch		(5) Symbol No.13
3	Mosque	MSQ		(5) Symbol No.17
4	Mosque	MSQ		(5) Symbol No.17
5	Factory	Fc		(6) Symbol No.8
6	Mosque	MSQ		(5) Symbol No.17
7	Mosque	MSQ		(5) Symbol No.17
8	Factory	Fc		(6) Symbol No.8
9	Factory	Fc		(6) Symbol No.8
10	Factory	Fc		(6) Symbol No.8
11	Factory (Subarna Textile)	Fc		(6) Symbol No.8
12	Mosque	MSQ		(5) Symbol No.17
13	Mosque	MSQ		(5) Symbol No.17
14	Factory	Fc		(6) Symbol No.8
15	Factory	Fc		(6) Symbol No.8
16	Bandhu Cinema Hall	Cnm		(6) Symbol No.7
17	School (Primary School)	Sch		(5) Symbol No.13
18	Vocational Institute	INS		Annotation
19	Graveyard	Grv		(5) Symbol No.23
20	Govt. Office	GO		(5) Symbol No.3
21	School (Bibi Mariam Girls School)	Sch		(5) Symbol No.13
22	Mosque	MSQ		(5) Symbol No.17
23	Mosque	MSQ		(5) Symbol No.17
24	School (Govt. I.E.T. High School)	Sch		(5) Symbol No.13
25	Mosque	MSQ		(5) Symbol No.17
26	Mosque	MSQ		(5) Symbol No.17
27	Mosque	MSQ		(5) Symbol No.17
28	School	Sch		(5) Symbol No.13
29	Mosque	MSQ		(5) Symbol No.17
30	Graveyard	Grv		(5) Symbol No.23
31	Mosque	MSQ		(5) Symbol No.17
32	Mosque	MSQ		(5) Symbol No.17
33	Mosque	MSQ		(5) Symbol No.17
34	School	Sch		(5) Symbol No.13
35	Narayanganj Upazilla Parishad	Upz		Annotation
36	Post Office	PO		(5) Symbol No.12
37	Mosque	MSQ		(5) Symbol No.17
38	School	Sch		(5) Symbol No.13
39	Factory	Fc		(6) Symbol No.8
40	Temple	TMP		(5) Symbol No.18
41	School	Sch		(5) Symbol No.13
42	Factory	Fc		(6) Symbol No.8
43	Factory	Fc		(6) Symbol No.8
44	Govt. Office	GO		(5) Symbol No.3
45	Deputy Commissioner's Office	GO		(5) Symbol No.3
46	Jail	GO		(5) Symbol No.3
47	School	Sch		(5) Symbol No.13

Sheet No.113-V

48	Factory	Fc		(6) Symbol No.8
49	Factory	Fc		(6) Symbol No.8
50	Mosque	MSQ		(5) Symbol No.17
51	Factory	Fc		(6) Symbol No.8
52	Factory	Fc		(6) Symbol No.8
53	Govt. Office	GO		(5) Symbol No.3
54	Mosque	MSQ		(5) Symbol No.17
55	Factory	Fc		(6) Symbol No.8
56	Factory	Fc		(6) Symbol No.8
57	Factory	Fc		(6) Symbol No.8
58	Factory	Fc		(6) Symbol No.8
59	Factory	Fc		(6) Symbol No.8



**Sheet No.114-V**

<b>No.</b>	<b>Name</b>	<b>Code</b>	<b>No.</b>	<b>Remark</b>
1	Mosque	MSQ		(5) Symbol No.17
2	Madrasa	MD		(5) Symbol No.24
3	Idgah	Idg		(5) Symbol No.19
4	Mosque	MSQ		(5) Symbol No.17
5	Mosque	MSQ		(5) Symbol No.17
6	School	Sch		(5) Symbol No.13
7	School	Sch		(5) Symbol No.13
8	School (Joy Gobinda High School)	Sch		(5) Symbol No.13
9	Mosque	MSQ		(5) Symbol No.17
10	Tank			<b>Delete</b>
11	Municipality Office	GO		(5) Symbol No.3
12	Mosque	MSQ		(5) Symbol No.17
13	Mosque	MSQ		(5) Symbol No.17
14	School	Sch		(5) Symbol No.13
15	Mosque	MSQ		(5) Symbol No.17
16	School (Morgan Girls High School)	Sch		(5) Symbol No.13
17	Mosque	MSQ		(5) Symbol No.17
18	Library			Annotation
19	Cinema Hall	Cnm		(6) Symbol No.7
20	Cinema Hall	Cnm		(6) Symbol No.7
21	Govt. Office	GO		(5) Symbol No.3
22	Govt. Office	GO		(5) Symbol No.3
23	Church	CH		(5) Symbol No.16
24	Petrol Pump	PP		(6) Symbol No.10
25	Govt. Office	GO		(5) Symbol No.3
26	Zia Hall			Annotation
27	Mosque	MSQ		(5) Symbol No.17
28	Railway Station	RS		Annotation
29	Tomb	Tmb		(5) Symbol No.22
30	Temple	TMP		(5) Symbol No.18
31	Mosque	MSQ		(5) Symbol No.17
32	Temple	TMP		(5) Symbol No.18
33	School	Sch		(5) Symbol No.13
34	Mosque	MSQ		(5) Symbol No.17
35	Hospital	HOS		(5) Symbol No.6
36	Mosque	MSQ		(5) Symbol No.17
37	Factory (Kumudini Welfare Trust)	Fc		(6) Symbol No.8
38	School	Sch		(5) Symbol No.13
39	Cinema Hall	Cnm		(6) Symbol No.7
40	Govt. Colony	GC		Annotation
41	Govt. Colony	GC		Annotation
42	DC Bungalow	GC		Annotation
43	Govt. Office	GO		(5) Symbol No.3
44	Govt. Office	GO		(5) Symbol No.3
45	Govt. Office	GO		(5) Symbol No.3
46	Govt. Colony	GC		Annotation
47	Mosque	MSQ		(5) Symbol No.17

**Sheet No.114-V**

48	Hospital	HOS		(5) Symbol No.6
49	Govt. Office	GO		(5) Symbol No.3
50	Govt. Office	GO		(5) Symbol No.3
51	Govt. Office	GO		(5) Symbol No.3
52	Factory	Fc		(6) Symbol No.8
53	Church	CH		(5) Symbol No.16
54	Mosque	MSQ		(5) Symbol No.17
55	T & T Office	GO		(5) Symbol No.3
56	Post Office	PO		(5) Symbol No.12
57	Govt. Office	GO		(5) Symbol No.3
58	College	CL		Annotation
59	Govt. Office	GO		(5) Symbol No.3
60	Railway Station	RS		Annotation
61	Launch Terminal			Annotation
62	Market	Mar		Annotation
63	Hotel			<b>Delete</b>
64	Mosque	MSQ		(5) Symbol No.17
65	Police Sub Station	PSS		(5) Symbol No.4
66	Market	Mar		Annotation
67	Police Station	PS		(5) Symbol No.4
68	Cinema Hall	Cnm		(6) Symbol No.7
69	Mosque	MSQ		(5) Symbol No.17
70	Hospital (General Hospital)	HOS		(5) Symbol No.6
71	Mosque	MSQ		(5) Symbol No.17
72	Temple	TMP		(5) Symbol No.18
73	Madrassa	MD		(5) Symbol No.24
74	Mosque	MSQ		(5) Symbol No.17
75	School	Sch		(5) Symbol No.13
76	Factory	Fc		(6) Symbol No.8
77	Factory	Fc		(6) Symbol No.8
78	Factory	Fc		(6) Symbol No.8
79	School (Adarsha Girls School & College)	Sch		(5) Symbol No.13
80	Mosque	MSQ		(5) Symbol No.17
81	Hospital	HOS		(5) Symbol No.6
82	Fire Station	FS		(5) Symbol No.5
83	School	Sch		(5) Symbol No.13
84	Govt. Office	GO		(5) Symbol No.3
85	Mosque	MSQ		(5) Symbol No.17
86	Bank	BK		(5) Symbol No.9
87	Govt. Office	GO		(5) Symbol No.3
88	Mosque	MSQ		(5) Symbol No.17
89	Market	Mar		Annotation
90	Post Office	PO		(5) Symbol No.12
91	Bank	BK		(5) Symbol No.9
92	College (Narayanganj Govt. Girls College)	CL		Annotation
93	College (Govt. Tolaram College)	CL		Annotation
94	Police Sub Station	PSS		(5) Symbol No.4
95	Idgah	Idg		(5) Symbol No.19

**Sheet No.114-V**

96	Madrasa	MD		(5) Symbol No.24
97	School	Sch		(5) Symbol No.13
98	School (Narayanganj Govt. Girls High School)	Sch		(5) Symbol No.13
99	Stadium	SD		Annotation
100	Mosque	MSQ		(5) Symbol No.17
101	Graveyard	Grv		(5) Symbol No.23
102	Factory	Fc		(6) Symbol No.8
103	Factory	Fc		(6) Symbol No.8
104	Mosque	MSQ		(5) Symbol No.17
105	Mosque	MSQ		(5) Symbol No.17
106	Mosque	MSQ		(5) Symbol No.17
107	Madrasa	MD		(5) Symbol No.24
108	Mosque	MSQ		(5) Symbol No.17
109	School	Sch		(5) Symbol No.13
110	School	Sch		(5) Symbol No.13
111	School	Sch		(5) Symbol No.13
112	Tank			<b>Delete</b>
113	Madrasa	MD		(5) Symbol No.24
114	Mosque	MSQ		(5) Symbol No.17
115	Mosque	MSQ		(5) Symbol No.17
116	Mosque	MSQ		(5) Symbol No.17

**Sheet No.115-V**

<b>No.</b>	<b>Name</b>	<b>Code</b>	<b>No.</b>	<b>Remark</b>
1	School (Hatkhola Junior High School)	Sch		(5) Symbol No.13
2	Factory	Fc		(6) Symbol No.8
3	Factory	Fc		(6) Symbol No.8
4	Factory	Fc		(6) Symbol No.8
5	Factory	Fc		(6) Symbol No.8
6	Mosque	MSQ		(5) Symbol No.17
7	Factory	Fc		(6) Symbol No.8
8	Mosque	MSQ		(5) Symbol No.17
9	School (Sitalakhya Govt. Primary School)	Sch		(5) Symbol No.13
10	Temple	TMP		(5) Symbol No. 18
11	Factory	Fc		(6) Symbol No.8
12	Factory	Fc		(6) Symbol No.8
13	Kumudini Welfare Trust			<b>Delete</b>
14	Mosque	MSQ		(5) Symbol No.17
15	Mosque	MSQ		(5) Symbol No.17
16	Mosque	MSQ		(5) Symbol No.17
17	Mosque	MSQ		(5) Symbol No.17
18	Mosque	MSQ		(5) Symbol No.17
19	School (Syedpur Community Primary School)	Sch		(5) Symbol No.13
20	Mosque	MSQ		(5) Symbol No.17
21	Mosque	MSQ		(5) Symbol No.17
22	Mosque	MSQ		(5) Symbol No.17
23	Mosque	MSQ		(5) Symbol No.17
24	Madrassa (Syedpur Hazi Ali Momen Hafizia Dakhil Madrassa)	MD		(5) Symbol No.24
25	Mosque	MSQ		(5) Symbol No.17
26	Mosque	MSQ		(5) Symbol No.17
27	School (Gog Nagar Govt. Primary School)	Sch		(5) Symbol No.13
28	Mosque	MSQ		(5) Symbol No.17
29	Mosque	MSQ		(5) Symbol No.17
30	College (Syedpur Bangabandhu School & College)	CL		Annotation
31	Petrol Pump	PP		(6) Symbol No.10
32	School (Char Syedpur Govt. Primary School)	Sch		(5) Symbol No.13
33	Mosque	MSQ		(5) Symbol No.17
34	Factory	Fc		(6) Symbol No.8
35	DHALESWARI RIVER	Riv		Annotation
36	SITALAKHYA RIVER	Riv		Annotation



**Sheet No.117-V**

<b>No.</b>	<b>Name</b>	<b>Code</b>	<b>No.</b>	<b>Remark</b>
1	Factory	Fc		(6) Symbol No.8
2	Factory	Fc		(6) Symbol No.8
3	Factory (Bangladesh Paper Mills)	Fc		(6) Symbol No.8
4	Factory	Fc		(6) Symbol No.8
5	Factory (Taj Jute Mills)	Fc		(6) Symbol No.8
6	Factory	Fc		(6) Symbol No.8
7	Factory	Fc		(6) Symbol No.8
8	Govt. Colony	GC		Annotation
9	Factory (Suhrab Vegetable Oil Mills)	Fc		(6) Symbol No.8
10	Madrasa	MD		(5) Symbol No.24
11	Mosque	MSQ		(5) Symbol No.17
12	Factory	Fc		(6) Symbol No.8
13	Factory (Monwara Jute Mills)	Fc		(6) Symbol No.8
14	Factory (Umber Pulps & Paper Mills)	Fc		(6) Symbol No.8
15	Factory (R.M.Oil Mills)	Fc		(6) Symbol No.8
16	Cinema Hall (Godhuli)	Cnm		(6) Symbol No.7
17	Cinema Hall (Rangdhanu)	Cnm		(6) Symbol No.7
18	Factory	Fc		(6) Symbol No.8
19	Brick Field			<b>Delete</b>
20	Factory	Fc		(6) Symbol No.8
21	Mosque	MSQ		(5) Symbol No.17
22	College (Siddirganj Rehbat Mohan Pilot High School & College)	CL		Annotation
23	Factory	Fc		(6) Symbol No.8
24	Upazilla Office	GO		(5) Symbol No.3
25	SITALAKHYA RIVER	Riv		Annotation

**Sheet No.118-V**

<b>No.</b>	<b>Name</b>	<b>Code</b>	<b>No.</b>	<b>Remark</b>
1	School	Sch		(5) Symbol No.13
2	Govt. Colony	GC		Annotation
3	Mosque	MSQ		(5) Symbol No.17
4	Madrassa	MD		(5) Symbol No.24
5	Mosque (Dhaka Bazu Mosque)	MSQ		(5) Symbol No.17
6	School	Sch		(5) Symbol No.13
7	Power Station (PBS)	Pwr		<b>Delete</b>
8	School	Sch		(5) Symbol No.13
9	Govt. Colony	GC		Annotation
10	School	Sch		(5) Symbol No.13
11	College	CL		Annotation
12	Mosque	MSQ		(5) Symbol No.17
13	Factory	Fc		(6) Symbol No.8
14	Madrassa	MD		(5) Symbol No.24
15	Lake (Not Marsh Land)			<b>Delete</b>
16	Graveyard	Grv		(5) Symbol No.23
17	Mosque	MSQ		(5) Symbol No.17
18	Mosque	MSQ		(5) Symbol No.17
19	Govt. Office	GC		Annotation
20	Moon Light Cinema Hall	Cnm		(6) Symbol No.7
21	Meghna Oil Depot			Annotation
22	Factory	Fc		(6) Symbol No.8
23	College (Safura Khatun Girls School & College)	CL		Annotation
24	Factory (R.K. Spinning Mills)	Fc		(6) Symbol No.8
25	Mosque	MSQ		(5) Symbol No.17
26	Factory (Ibrahim Textile)	Fc		(6) Symbol No.8
27	Padma Oil Depot			Annotation
28	SITALAKHYA RIVER	Riv		Annotation

**Sheet No.119-V**

<b>No.</b>	<b>Name</b>	<b>Code</b>	<b>No.</b>	<b>Remark</b>
1	School (Godnail High School)	Sch		(5) Symbol No.13
2	School (No-86.87.Godnail North Govt. Primary School)	Sch		(5) Symbol No.13
3	Mosque	MSQ		(5) Symbol No.17
4	Factory (Feather Textile)	Fc		(6) Symbol No.8
5	Factory (B.J.M.C)	Fc		(6) Symbol No.8
6	Madrasa	MD		(5) Symbol No.24
7	High School	Sch		(5) Symbol No.13
8	Factory (Cotton Mills)	Fc		(6) Symbol No.8
9	Factory (Cotton Mills)	Fc		(6) Symbol No.8
10	Madrasa	MD		(5) Symbol No.24
11	Mosque	MSQ		(5) Symbol No.17
12	Post Office	PO		(5) Symbol No.12
13	School	Sch		(5) Symbol No.13
14	Factory (Barnali Dying)	Fc		(6) Symbol No.8
15	Factory	Fc		(6) Symbol No.8
16	Temple	TMP		(5) Symbol No.18
17	Factory	Fc		(6) Symbol No.8
18	Factory	Fc		(6) Symbol No.8
19	Factory	Fc		(6) Symbol No.8
20	Mosque	MSQ		(5) Symbol No.17
21	Govt. Office	GO		(5) Symbol No.3
22	Tank			<b>Delete</b>
23	Factory (ACI)	Fc		(6) Symbol No.8
24	Govt. Colony	GC		Annotation
25	Govt. Office	GO		(5) Symbol No.3
26	Mosque	MSQ		(5) Symbol No.17
27	Fire Station	FS		(5) Symbol No.5
28	Govt. Office	GO		(5) Symbol No.3
29	School	Sch		(5) Symbol No.13
30	Mosque	MSQ		(5) Symbol No.17
31	SITALAKHYA RIVER	Riv		Annotation





Sheet No-121-V

No.	Name	Code	No.	Remark
1	Factory	Fc		(6) Symbol No.8
2	DHALESWARI RIVER	Riv		Annotation

Sheet No.122-V

No.	Name	Code	No.	Remark
1	Factory	Fc		(6) Symbol No.8
2	Mosque	MSQ		(5) Symbol No.17
3	DHALESWARI RIVER	Riv		Annotation



# **Field Identification Data**

**(Administrative Name)**

**October 2003**

**Note: Sheet number is the working sheet number.**





**List of Administrative Name, Savar**  
**Sheet No.002**

<b>District</b>	<b>Upazilla</b>	<b>Thana</b>	<b>Municipality</b>	<b>Union</b>	<b>Ward No.</b>	<b>Village Name</b>	<b>Village ID</b>
Dhaka		Savar		Savar		Porabari	A
Dhaka		Savar		Savar		Ghoradia	B







**List of Administrative Name, Savar**  
**Sheet No.005**

District	Upazilla	Thana	Municipality	Union	Ward No.	Village Name	Village ID
Dhaka	Savar			Savar Union		Malliker Tek	A
Dhaka	Savar		Savar		1	Bhatpara	B
Dhaka	Savar		Savar		2	Arapara	C
Dhaka	Savar		Savar		1	Jamsing	D
Dhaka	Savar		Savar		1	Raribari	E
Dhaka	Savar		Savar		1	Nayabari	F
Dhaka	Savar		Savar		1	Chhayabithi	G
Dhaka	Savar		Savar		2	Baktarpur	H
Dhaka	Savar		Savar		3	Sabujbag	I
Dhaka	Savar		Savar		3	Banpukur	J
Dhaka	Savar		Savar		3	Sobhanbag	K
Dhaka	Savar		Savar		3	Jaleshwar	L
Dhaka	Savar		Savar		7	Dagarmura	M
Dhaka	Savar		Savar		7	Radio Colony	N
Dhaka	Savar		Savar		7	Aicha Noadda	O
Dhaka	Savar		Savar		1	Amarpur	P
Dhaka	Savar		Savar		1	Bhatpara	Q

Ward ID	Ward No.
I	1
II	2
III	3
IV	7

**List of Administrative Name, Savar**  
**Sheet No.006**

District	Upazilla	Thana	Municipality	Union	Ward No.	Village Name	Village ID
Dhaka	Savar		Savar		4	Ghoshpara	A
Dhaka	Savar		Savar		5	Talbag	B
Dhaka	Savar		Savar		5	Bank Colony	C
Dhaka	Savar		Savar		7	Majidpur	D
Dhaka	Savar		Savar		6	Bhagalpur	E
Dhaka	Savar		Savar		6	Parbatnagar	F
Dhaka	Savar		Savar		6	Katlapur	G
Dhaka	Savar		Savar		9	Anandapur	H
Dhaka	Savar		Savar		9	Genda	I
Dhaka	Savar		Savar		6	Karnapara	J
Dhaka	Savar		Savar		9	Bank Town	K

Ward ID	Ward No.
I	4
II	5
III	6
IV	7
V	9

**List of Administrative Name, Savar**  
**Sheet No.007**

<b>District</b>	<b>Upazilla</b>	<b>Thana</b>	<b>Municipality</b>	<b>Union</b>	<b>Ward No.</b>	<b>Village Name</b>	<b>Village ID</b>
Dhaka	Savar			Tetujhora		Ramchandrapur	A
Dhaka	Savar			Tetujhora		Joynabari	B
Dhaka	Savar			Tetujhora		Nimer Tek	C
Dhaka	Savar			Tetujhora		Taraf Rajaghat	D

**List of Administrative Name, Savar**  
**Sheet No.008**

<b>District</b>	<b>Upazilla</b>	<b>Thana</b>	<b>Municipality</b>	<b>Union</b>	<b>Ward No.</b>	<b>Village Name</b>	<b>Village ID</b>
Dhaka	Savar			Ashulia		Kuturia	A
Dhaka	Savar			Ashulia		Belma	B

**List of Administrative Name, Savar**  
**Sheet No.009**

District	Upazilla	Thana	Municipality	Union	Ward No.	Village Name	Village ID
Dhaka	Savar			Pathalia		BLRI (Bangladesh Livestock Research Institute)	A
Dhaka	Savar			Pathalia		Youth Training Centre	B
Dhaka	Savar			Pathalia		Dairy Farm	C

**List of Administrative Name, Savar**  
**Sheet No.010**

District	Upazilla	Thana	Municipality	Union	Ward No.	Village Name	Village ID
Dhaka	Savar			Savar Union		BPATC	A
Dhaka	Savar			Savar Union		Military Farm	B
Dhaka	Savar			Savar Union		OTC ( Officers' Training Centre)	C
Dhaka	Savar			Savar Union		Kalma	D
Dhaka	Savar			Savar Union		Deogaon	E
Dhaka	Savar			Savar Union		Krishnapur	F
Dhaka	Savar			Savar Union		Chapain	G
Dhaka	Savar		Savar		8	Rajasan	H

Ward ID	Ward No.
I	8



**List of Administrative Name, Savar**  
**Sheet No.011**

District	Upazilla	Thana	Municipality	Union	Ward No.	Village Name	Village ID
Dhaka	Savar		Savar		8	Rajasan	A
Dhaka	Savar		Savar		7	Imandipur	B
Dhaka	Savar		Savar		9	Genda	C
Dhaka	Savar			Savar		Bank Town (East)	D
Dhaka	Savar			Bangaon		Sadhapur	E

Ward ID	Ward No.
I	8
II	7
III	9

**List of Administrative Name, Savar**  
**Sheet No.012**

<b>District</b>	<b>Upazilla</b>	<b>Thana</b>	<b>Municipality</b>	<b>Union</b>	<b>Ward No.</b>	<b>Village Name</b>	<b>Village ID</b>
Dhaka	Savar			Bangaon		Gandharia	A
Dhaka	Savar			Bangaon		Sadhapur	B
Dhaka	Savar			Tetujhora		Hemayetpur	C
Dhaka	Savar			Tetujhora		Joynabari	D
Dhaka	Savar			Tetujhora		Jadurchar	E
Dhaka	Savar			Tetujhora		Alamnagar	F
Dhaka	Savar			Bangaon		Baliarpur	G
Dhaka	Savar			Tetujhora		Khatrapara	H
Dhaka	Savar			Bangaon		Nagar Konda	I
Dhaka	Savar			Tetujhora		Chandulia	J

**List of Administrative Name, Savar**  
**Sheet No.013**

District	Upazilla	Thana	Municipality	Union	Ward No.	Village Name	Village ID
Dhaka	Savar			Ashulia		Kathgara	A
Dhaka	Savar			Ashulia		Durgapur	B
Dhaka	Savar			Yearpur		Rangamati	C

**List of Administrative Name, Savar**  
**Sheet No.014**

District	Upazilla	Thana	Municipality	Union	Ward No.	Village Name	Village ID
Dhaka	Savar			Ashulia		Aragaon	A
Dhaka	Savar			Ashulia		Aukpara	B
Dhaka	Savar			Ashulia		Dosaid	C
Dhaka	Savar			Ashulia		Kumkumari	D
Dhaka	Savar			Ashulia		Gauripur	E
Dhaka	Savar			Ashulia		Basaid	F

**List of Administrative Name, Savar**  
**Sheet No.015**

<b>District</b>	<b>Upazilla</b>	<b>Thana</b>	<b>Municipality</b>	<b>Union</b>	<b>Ward No.</b>	<b>Village Name</b>	<b>Village ID</b>
Dhaka	Savar			Birulia		Kaliakair	A
Dhaka	Savar			Birulia		Akran	B
Dhaka	Savar			Birulia		Bagnibari	C
Dhaka	Savar			Birulia		Khagan	D
Dhaka	Savar			Birulia		Zinzira	E
Dhaka	Savar			Savar		Kalma	F

**List of Administrative Name, Savar**  
**Sheet No.016**

<b>District</b>	<b>Upazilla</b>	<b>Thana</b>	<b>Municipality</b>	<b>Union</b>	<b>Ward No.</b>	<b>Village Name</b>	<b>Village ID</b>
Dhaka	Savar			Birulia		Kamalapur	A
Dhaka	Savar			Birulia		Bhabanipur	B
Dhaka	Savar			Birulia		Nikrail	C
Dhaka	Savar			Birulia		Shyampur	D
Dhaka	Savar			Bangaon		Bangaon	E
Dhaka	Savar			Bangaon		Basulia	F
-	-			-		-	G
Dhaka	Savar			Birulia		Dugachhia	H

**List of Administrative Name, Savar**  
**Sheet No.017**

<b>District</b>	<b>Upazilla</b>	<b>Thana</b>	<b>Municipality</b>	<b>Union</b>	<b>Ward No.</b>	<b>Village Name</b>	<b>Village ID</b>
Dhaka	Savar			Bangaon		Nikrail	A
Dhaka	Savar			Bangaon		Bangaon	B
Dhaka	Savar			Bangaon		Paschim Bangaon	C
Dhaka	Savar			Bangaon		Chakulia	D
Dhaka	Savar			Bangaon		Beraid	E
Dhaka	Savar			Bangaon		Konda	F
-	-			-		-	G
Dhaka	Savar			Bangaon		Nagar Konda	H





**List of Administrative Name, Savar**  
**Sheet No.019**

<b>District</b>	<b>Upazilla</b>	<b>Thana</b>	<b>Municipality</b>	<b>Union</b>	<b>Ward No.</b>	<b>Village Name</b>	<b>Village ID</b>
Dhaka	Savar			Ashulia		Srikhandia	A
Dhaka	Savar			Ashulia		Tangabari	B
Dhaka	Savar			Ashulia		Zirabo	C

**List of Administrative Name, Savar**  
**Sheet No.020**

<b>District</b>	<b>Upazilla</b>	<b>Thana</b>	<b>Municipality</b>	<b>Union</b>	<b>Ward No.</b>	<b>Village Name</b>	<b>Village ID</b>
Dhaka	Savar			Ashulia		Gauripur	A
Dhaka	Savar			Ashulia		Khezur Bagan	B
Dhaka	Savar			Ashulia		Chandgaon	C
Dhaka	Savar			Ashulia		Ashulia	D
Dhaka	Savar			Ashulia		Tangabari	E
Dhaka	Savar			Ashulia		Paragram	F
Dhaka	Savar			Birulia		Dampara	G

**List of Administrative Name, Savar**  
**Sheet No.021**

<b>District</b>	<b>Upazilla</b>	<b>Thana</b>	<b>Municipality</b>	<b>Union</b>	<b>Ward No.</b>	<b>Village Name</b>	<b>Village ID</b>
Dhaka	Savar			Birulia		Dattapara	A
Dhaka	Savar			Birulia		Samair	B
Dhaka	Savar			Birulia		Dampara	C
Dhaka	Savar			Birulia		Saipara	D
Dhaka	Savar			Birulia		Kheyaghat	E
Dhaka	Savar			Birulia		Barakakar	F
Dhaka	Savar			Birulia		Dewanbari	G
Dhaka	Savar			Birulia		Birulia	H

**List of Administrative Name, Savar**  
**Sheet No.022**

<b>District</b>	<b>Upazilla</b>	<b>Thana</b>	<b>Municipality</b>	<b>Union</b>	<b>Ward No.</b>	<b>Village Name</b>	<b>Village ID</b>
Dhaka	Savar			Birulia		Chhota Walia	A
Dhaka	Savar			Birulia		Sadullapur	B
Dhaka	Savar			Birulia		Maistapara	C
Dhaka	Savar			Birulia		Bagnibari	D

**List of Administrative Name, Savar**  
**Sheet No.023**

District	Upazilla	Thana	Municipality	Union	Ward No.	Village Name	Village ID
Dhaka	Savar			Kaundia		Bag Satra	A
Dhaka	Savar			Kaundia		Kaundia	B
Dhaka	Savar			Kaundia		South Kaundia	C
Dhaka	Savar			Kaundia		West Kaundia	D
Dhaka	Savar			Kaundia		Kumarbari	E
Dhaka	Savar			Kaundia		Nekibari	F
-	-	-		-		-	G
Dhaka	Savar			Kaundia		Tikalar Tek	H
Dhaka	Savar			Kaundia		Manikar Tek	I
-	-			Kaundia		Goalbari	J
Dhaka	Savar			-		-	K
Dhaka	Savar			Kaundia		Mohanpur	L
Dhaka	Savar			Kaundia		Ghasirdia	M
Dhaka	Savar			Kaundia		Singasar	N
Dhaka	Savar			Kaundia		Beltali	O
Dhaka	Savar			Amin Bazar		Maricher Tek	P
Dhaka	Savar			Amin Bazar		Shibpur	Q
Dhaka	Savar			Amin Bazar		Gopalpur	R
Dhaka		Mirpur	Dhaka City Corporation		9	Chhota Diabari	S

**List of Administrative Name, Savar**  
**Sheet No.024**

District	Upazilla	Thana	Municipality	Union	Ward No.	Village Name	Village ID
Dhaka	Savar			Amin Bazar		Dewan Bari	A
Dhaka	Savar			Amin Bazar		Manik Nagar	B
Dhaka	Savar			Amin Bazar		Dobarai	C
Dhaka	Savar			Bangaon		Goalbari	D
Dhaka	Savar			Bangaon		Ghasirdia	E
Dhaka	Savar			Amin Bazar		Panch Gachhia	F
Dhaka	Savar			Amin Bazar		Chandra Narayanpur	G
-	-			-		-	H
Dhaka	Savar			Amin Bazar		Binod Bari	I
Dhaka	Savar			Amin Bazar		Narsinghpur	J
Dhaka	Savar			Amin Bazar		Sujanagar	K
Dhaka	Savar			Amin Bazar		Amin Bazar	L
Dhaka	Savar			Amin Bazar		Begunbari	M
Dhaka	Savar			Kaundia		Mazhirdia	N
Dhaka	Savar			Amin Bazar		Hijla	O
Dhaka	Savar			Kaundia		Ishakhabad	P
Dhaka	Savar			Kaundia		Melar Tek	Q
Dhaka	Savar			Kaundia		Sadurbari	R
Dhaka		Mirpur	Dhaka City Corporation		9	Harirampur	S
Dhaka			Dhaka City Corporation		10	Jahanabad	T
Dhaka			Dhaka City Corporation			Kotbari	U

Ward ID	Ward No.
I	9
II	10

**List of Administrative Name,  
Sheet No.025**

<b>District</b>	<b>Upazilla</b>	<b>Thana</b>	<b>Municipality</b>	<b>Union</b>	<b>Ward No.</b>	<b>Village Name</b>	<b>Village ID</b>
Dhaka		Mohammadpur	Dhaka City Corp.		46	Ramchandrapur	A
Dhaka		Mohammadpur	Dhaka City Corp.		46	Katashur	B
Dhaka		Mohammadpur	Dhaka City Corp.		46	Bachila	C

**List of Administration Name, Gazipur**  
**Sheet No.026**

<b>District</b>	<b>Upazilla</b>	<b>Thana</b>	<b>Municipality</b>	<b>Union</b>	<b>Ward No.</b>	<b>Village Name</b>	<b>Village ID</b>
Gazipur		Gazipur Sadar		Gachha		Chandra	A



**List of Administrative Name, Gazipur**  
**Sheet No.027**

<b>District</b>	<b>Upazilla</b>	<b>Thana</b>	<b>Municipality</b>	<b>Union</b>	<b>Ward No.</b>	<b>Village Name</b>	<b>Village ID</b>
Gazipur		Tongi	Tongi		1	Bhadam	A
Gazipur		Tongi	Tongi		1	Bhakral	B
Gazipur		Tongi	Tongi		1	Andarul	C
Gazipur		Tongi	Tongi		1	Gusuli	D
Gazipur		Tongi	Tongi		1	Gutia	E
Gazipur		Tongi	Tongi		1	Darail	F
Gazipur		Tongi	Tongi		1	Bedapalasona	G

**List of Administrative Name, Gazipur**  
**Sheet No.028**

District	Upazilla	Thana	Municipality	Union	Ward No.	Village Name	Village ID
Gazipur		Tongi	Tongi		1	Bhadam	A
Gazipur		Tongi	Tongi			Bhag	B
Gazipur	Savar		Savar			Dhaur	C
Gazipur	Savar		Savar			Nayapara	D
Gazipur	Savar		Savar			Rustampur	E
Gazipur		Tongi	Tongi			Kalmahar Bil	F
Gazipur	Savar		Savar			Dhanaru Bil	G
Gazipur		Tongi	Tongi		1	Chak Bhadam	H
Dhaka		Uttara	Dhaka City Corporation.			Nalbhog	I
Gazipur	Savar		Savar			Binodpur	J
Dhaka		Pallabi		Ashulia		Deuni	K
Dhaka		Uttara		Ashulia		Thather Bil	L

*List of Administrative Name,  
Sheet No.029*

<b>District</b>	<b>Upazilla</b>	<b>Thana</b>	<b>Municipality</b>	<b>Union</b>	<b>Ward No.</b>	<b>Village Name</b>	<b>Village ID</b>
Dhaka		Savar				Deuni	A
Dhaka		Uttara				Diabari	B
Dhaka		Uttara				Shotali	C
Dhaka		Pallabi				Binodpur	D
Dhaka		Pallabi				Thatar Bil	E
Dhaka		Pallabi				Potal Bil	F

*List of Administrative Name,  
Sheet No.030*

District	Upazilla	Thana	Municipality	Union	Ward No.	Village Name	Village ID
Dhaka		Pallabi				Rupnagar	A
Dhaka		Pallabi				Pallabi Residential Area	B
Dhaka		Pallabi				Eastern Housing	C
Dhaka		Pallabi				Alubdi	D
Dhaka		Pallabi				Duaripara	E
Dhaka		Pallabi				National Botanical Garden	F
Dhaka		Pallabi				Mirpur Cantonment	G
Dhaka		Pallabi				Section 12	H

*List of Administrative Name,  
Sheet No.031*

District	Upazilla	Thana	Municipality	Union	Ward No.	Village Name	Village ID
Dhaka		Pallabi				Section 7	A
Dhaka		Pallabi				Rupnagar R/A	B
Dhaka		Mirpur				MIRPUR	C
Dhaka		Mirpur				Section 2	D
Dhaka		Mirpur				Shah Ali Bag	E
Dhaka		Mirpur				Ahmed Nagar	F
Dhaka		Mirpur				Jahurabad	G
Dhaka		Mirpur				Diabari	H
Dhaka		Pallabi				Rupnagar Tin Shed	I
Dhaka		Mirpur				National Zoo	J
Dhaka		Mirpur				Nawaberbag	K
Dhaka		Pallabi				Sial Bari	L
Dhaka		Mirpur				Shinepukur Holding	M
Dhaka		Mirpur				Barabag	N
Dhaka		Mirpur				Section 1	O
Dhaka		Mirpur				Monipur	P
Dhaka		Mirpur				Bagchotra	Q
Dhaka		Mirpur				Bishil	R
Dhaka		Mirpur				Golar Tek Palpara	S
Dhaka		Mirpur				2nd Colony	T
Dhaka		Pallabi				Section 6	U

*List of Administrative Name,  
Sheet No.032*

District	Upazilla	Thana	Municipality	Union	Ward No.	Village Name	Village ID
Dhaka		Mirpur				Jahanabad	A
Dhaka		Mirpur				3rd Colony	B
Dhaka		Mirpur				Tolarbag	C
Dhaka		Mirpur				Harirampur	D
Dhaka		Mirpur				Lalkuthi	E
Dhaka		Mirpur				Paikpara	F
Dhaka		Mirpur				Bara Bazar Para	G
Dhaka		Mirpur				Basupara	H
Dhaka		Mirpur				Nandarbag	I
Dhaka		Mirpur				1st Colony	J
Dhaka		Mirpur				Bagbari	K
Dhaka		Mirpur				Kallyanpur	L
Dhaka		Mirpur				Gaider Tek	M
Dhaka		Mohammadpur				Darus Salam	N
Dhaka		Mirpur				Monsurabad Housing	O
Dhaka		Mirpur				South Paikpara	P
Dhaka		Mirpur				Adabar	Q
Dhaka		Mirpur				Shyamoli	R
Dhaka		Mirpur				Baitul Aman Housing	S
Dhaka		Mirpur				PC Culture Housing	T
Dhaka		Mirpur				Prominent Housing	U
Dhaka		Mirpur				Shyamoli Housing	V

*List of Administrative Name,  
Sheet No.033*

District	Upazilla	Thana	Municipality	Union	Ward No.	Village Name	Village ID
Dhaka		Mohammadpur				Shyamoli Housing	A
Dhaka		Mohammadpur				MOHAMMADPUR	B
Dhaka		Mohammadpur				Mohammadi Housing	C
Dhaka		Mohammadpur				Katashur	D
Dhaka		Mohammadpur				Zafrabad	E
Dhaka		Mohammadpur				Rayer Bazar	F
Dhaka		Mohammadpur				Basila	G
Dhaka		Mohammadpur				HAZARIBAG	H
Dhaka		Mohammadpur				Washpur	I

*List of Administrative Name,  
Sheet No.034*

District	Upazilla	Thana	Municipality	Union	Ward No.	Village Name	Village ID
DHAKA		HAZARIBAG				HAZARIBAG	A
DHAKA		HAZARIBAG				Shikaritola	B
DHAKA		KAMRANGIRCHA R				Jhauchar	C
DHAKA		KAMRANGIRCHA R				Kalunagar	D
DHAKA		KAMRANGIRCHA R				Khola Mura	E
DHAKA		KAMRANGIRCHA R				Munshi Hati	F
DHAKA		KAMRANGIRCHA R				Mohammad Nagar	G
DHAKA		KAMRANGIRCHA R				Nayagram	H
DHAKA		KAMRANGIRCHA R				Jaula Hati	I
DHAKA		KAMRANGIRCHA R				Sultanganj	J





**List of Administrative Name, Gazipur**  
**Sheet No.036**

District	Upazilla	Thana	Municipality	Union	Ward No.	Village Name	Village ID
Gazipur		Gazipur Sadar		Basan		Tek Nagar Para	A
Gazipur		Gazipur Sadar		Basan		Bariali	B
Gazipur		Gazipur Sadar		Kaultia		Dakshin Salna	C

**List of Administration Name, Gazipur**  
**Sheet No.037**

<b>District</b>	<b>Upazilla</b>	<b>Thana</b>	<b>Municipality</b>	<b>Union</b>	<b>Ward No.</b>	<b>Village Name</b>	<b>Village ID</b>
Gazipur		Gazipur Sadar		Basan		Telipara	A
Gazipur		Gazipur Sadar		Basan		Chaurasta	B
Gazipur		Gazipur Sadar		Basan		Chandra	C

**List of Administraton Name, Gazipur**  
**Sheet No.038**

District	Upazilla	Thana	Municipality	Union	Ward No.	Village Name	Village ID
Gazipur		Gazipur Sadar		Basan		Kumardoba	A

**List of Administration Name, Gazipur**  
**Sheet No.039**

District	Upazilla	Thana	Municipality	Union	Ward No.	Village Name	Village ID
Gazipur		Gazipur Sadar		Gachha		Gachha	A
Gazipur		Gazipur Sadar		Gachha		Chandara	B
Gazipur		Gazipur Sadar		Gachha		Kumia Pasor	C

**List of Administrative Name, Gazipur**  
**Sheet No.040**

District	Upazilla	Thana	Municipality	Union	Ward No.	Village Name	Village ID
Gazipur		Tongi	Tongi		2	Kathaldia	A
Gazipur		Tongi	Tongi		2	Bara Deora	B
Gazipur		Tongi	Tongi		1	Mudafa	C
Gazipur		Tongi	Tongi		1	Tilargati	D
Gazipur		Tongi	Tongi		2	Shataish	E
Gazipur		Tongi	Tongi		2	Darpara	F
Gazipur		Tongi	Tongi		2	Khartiol	G
Gazipur		Tongi	Tongi		3	Auchpara	H

Ward ID	Ward No.
I	2
II	1
III	3

**List of Administrative Name, Gazipur**  
**Sheet No.041**

District	Upazilla	Thana	Municipality	Union	Ward No.	Village Name	Village ID
Gazipur		Tongi	Tongi			Paschim Masimpur	A
Gazipur		Tongi	Tongi			Kathaldia	B
Gazipur		Tongi	Tongi			Bara Moller Tek	C
Dhaka		Uttara		Uttar Khan		Ranabhola	D
Dhaka		Uttara		Uttar Khan		Fulbaria	E
Dhaka		Uttara		Uttar Khan		Dhorangar Tek	F
Dhaka		Uttara		Uttar Khan		Chandalbhog	G
Dhaka		Uttara		Uttar Khan		Nalbhog	H
Dhaka		Uttara		Uttar Khan		Diabari	I
Dhaka		Uttara		Uttar Khan		Dhaur	J
Dhaka		Uttara		Uttar Khan		Paran Kali	K
Dhaka		Uttara		Uttar Khan		Raza Bari	L
Dhaka		Uttara		Uttar Khan		Batulia	M
Dhaka		Uttara		Uttar Khan		Kamarpara	N
Gazipur		Tongi	Tongi		1	Mudafa	O
Dhaka		Uttara				Sector 11	P

Ward ID	Ward No.
I	1
II	3

*List of Administrative Name,  
Sheet No.042*

District	Upazilla	Thana	Municipality	Union	Ward No.	Village Name	Village ID
Dhaka		Uttara		Uttara		Chandabhog	A
Dhaka		Uttara		Uttara		Diabari	B
Dhaka		Uttara		Uttara		Pakuria	C
Dhaka		Uttara		Uttara		Ahalia	D
Dhaka		Uttara		Uttara		Bhajaldi	E
Dhaka		Uttara		Uttara		Uludaha	F
Dhaka		Uttara		Uttara		Dholipara	G
Dhaka						Sector 12	H
Dhaka						Sector 13	I
Dhaka						Sector 14	J
Dhaka						Sector 1	K
Dhaka						Sector 5	L
Dhaka						Alokdihi	M
Dhaka						Tafila	N
Dhaka						Baunia	O
Dhaka						Chak Digun	P



*List of Administrative Name,  
Sheet No.043*

District	Upazilla	Thana	Municipality	Union	Ward No.	Village Name	Village ID
Dhaka		Uttara	Dhaka City Corporation		8	Baunia	A
Dhaka		Pallabi	Dhaka City Corporation		15	Alubdir Tek	B
Dhaka		Pallabi	Dhaka City Corporation		15	Baigar Tek	C
Dhaka		Pallabi	Dhaka City Corporation		15	Aziz Nagar	D
Dhaka		Pallabi	Dhaka City Corporation		15	Barun Tek (Balur Ghat)	E
Dhaka		Dhaka Contonment				Manikdi	F
Dhaka		Pallabi	Dhaka City Corporation		5	Section 11	G
-		-	-			-	H
Dhaka		Pallabi	Dhaka City Corporation		2	Uttar Kalshi	I
Dhaka		Pallabi	Dhaka City Corporation		2	Section 12	J
Dhaka		Uttara	Dhaka City Corporation			Chak Digun	K
Dhaka		Uttara	Dhaka City Corporation			Mandura	L
Dhaka						Shahid Bag	M
Dhaka						Pallabi	N

*List of Administrative Name,  
Sheet No.044*

District	Upazilla	Thana	Municipality	Union	Ward No.	Village Name	Village ID
Dhaka		Pallabi				Section 11	A
Dhaka		Pallabi				Baunia	B
Dhaka						Damalkot	C
Dhaka		Kafrul				Kachukhet	D
Dhaka		Kafrul				Ibrahimpur	E
Dhaka		Kafrul				Senpara Parbata	F
Dhaka		Kafrul				Bapex	G
Dhaka		Cantonment				Namapara	H
Dhaka		Pallabi				Lalmati	I
Dhaka		Pallabi				Palash Nagar	J
Dhaka		Pallabi				Rupnagar R/ Project (Ext)	K
Dhaka		Pallabi				Section 10	L
Dhaka		Mirpur				MIRPUR	M
Dhaka		Kafrul				Section 13	N
Dhaka		Kafrul				KAFRUL	O
Dhaka		Mirpur				Shewrapara	P
Dhaka		Mirpur				Kazipara	Q
Dhaka		Mirpur				Monipur	R
Dhaka		Mirpur				Section 14	S
Dhaka		Pallabi				Bhasantek	T
Dhaka		Mirpur				Ahmed Nagar	U

*List of Administrative Name,  
Sheet No.045*

District	Upazilla	Thana	Municipality	Union	Ward No.	Village Name	Village ID
Dhaka		Mirpur				Shewrapara	A
Dhaka		Kafrul				KAFRUL	B
Dhaka		Kafrul				Kachukhet	C
Dhaka		Mirpur				Pirerbag	D
Dhaka		Kafrul				Taltala	E
Dhaka		Kafrul				National Parade Square	F
Dhaka		Kafrul				Tejgaon Airport	G
Dhaka		Tejgoan				SHER-E-BANGLA NAGAR	H
Dhaka		Mohammadpur				Shyamoli	I

*List of Administrative Name,  
Sheet No.046*

District	Upazilla	Thana	Municipality	Union	Ward No.	Village Name	Village ID
Dhaka		Tejgaon				Monipuripara	A
Dhaka		Mohammadpur				MOHAMMADPUR	B
Dhaka		Mohammadpur				Lalmatia	C
Dhaka		Tejgaon				Rajabazar	D
Dhaka		Tejgaon				Sobhanbag	E
Dhaka		Tejgaon				Sukrabad	F
Dhaka		Dhanmondi				Kalabagan	G
Dhaka		Mohammadpur				West Dhanmondi (Shankor)	H
Dhaka		Dhanmondi				Kathalbagan	I
Dhaka		Dhanmondi				DHANMONDI	J
Dhaka		Mohammadpur				Rayer Bazar	K
Dhaka		Hazaribag				Madhubazar	L
Dhaka		Dhanmondi				Hatirpul	M
Dhaka		Hazaribag				Tallabag	N
Dhaka		Hazaribag				Zigatala	O
Dhaka		Hazaribag				HAZARIBAG	P

*List of Administrative Name,  
Sheet No.047*

District	Upazilla	Thana	Municipality	Union	Ward No.	Village Name	Village ID
Dhaka		Lalbag	Lalbag		59	Natun Paltan	A
Dhaka		Lalbag	Lalbag		59	Azimpur	B
Dhaka		Lalbag	Lalbag		59	Lalbag	C
-		-		-		-	D
Dhaka		Kamrangir Char		Sultanganj		Asrafabad	E
Dhaka		Kamrangir Char		Sultanganj		Kayla Ghat	F
Dhaka		Kamrangir Char		Sultanganj		Sign Board	G
Dhaka		Kamrangir Char		Sultanganj		Hujur Para	H
Dhaka		Kamrangir Char		Sultanganj		Nabinagar	I
Dhaka		Kamrangir Char		Sultanganj		Ali Nagar	J
Dhaka		Kamrangir Char		Sultanganj		Baragram	K
Dhaka		Kamrangir Char		Sultanganj		Islamnagar	L
Dhaka		Lalbag	Lalbag		65	Postar Dhal	M
Dhaka		Lalbag	Lalbag		65	Islam Bag	N
Dhaka		Kamrangir Char		Kamrangir Char		Munshi Hati	O
Dhaka		Kamrangir Char		Kamrangir Char		Hasan Nagar	P
Dhaka		Kamrangir Char		Rasulganj		Jawla Hati	Q
Dhaka		Kamrangir Char		Sultanganj		Paschim Rasulpur	R
Dhaka		Kamrangir Char		Sultanganj		Purba Rasulpur	S
Dhaka		Kamrangir Char		Sultanganj		Dakshin Rasulpur	T
Dhaka		Kamrangir Char		Sultanganj		Madhya Rasulpur	U
Dhaka		Kamrangir Char		Sultanganj		Khalifar Ghat	V
Dhaka		Kamrangir Char		Sultanganj		Kurar Ghat	W
Dhaka		Lalbag	Lalbag		65	Shahid Nagar	X
Dhaka		Lalbag	Lalbag		65	Nawabganj	Y
Dhaka		Lalbag	Lalbag		65	Bhagalpur	Z
Dhaka		Lalbag	Lalbag		65	Amligola	AA
-		-				-	BB
Dhaka		Lalbag	Lalbag		64	HAZARIBAG	CC
Dhaka		Lalbag	Lalbag		64	Company Ghat	DD

*List of Administrative Name,  
Sheet No.047*

Dhaka		Lalbag	Lalbag		64	Badda Nagar	EE
Dhaka		Lalbag	Lalbag		64	DHANMONDI	FF
Dhaka		Lalbag	Lalbag		64	Nilkhet	GG
Dhaka		Lalbag	Lalbag		64	Pilkhana	HH
Dhaka		Lalbag	Lalbag		64	Burhampur	II
Dhaka		Lalbag	Lalbag		64	Moneshwar	JJ
Dhaka		Lalbag	Lalbag		64	Enayetganj	KK
Dhaka		Lalbag	Lalbag		64	Kashmiritola	LL
Dhaka		Kamrangir Char	Kamrangir Char	Kamrangir Char		KAMRANGIR CHAR	MM

*List of Administrative Name,  
Sheet No.048*

District	Upazilla	Thana	Municipality	Union	Ward No.	Village Name	Village ID
Dhaka		Kamrangir Char		Sultan Ganj		Kayla Ghat	A
Dhaka		Kamrangir Char		Sultan Ganj		Muslimbag	B
Dhaka		Kamrangir Char		Sultan Ganj		Nizambag	C
Dhaka		Kamrangir Char		Sultan Ganj		Asrafabad	D
Dhaka		Kamrangir Char		Sultan Ganj		Sign Board	E
Dhaka		Kamrangir Char		Sultan Ganj		Hujur Para	F
Dhaka		Kamrangir Char		Sultan Ganj		Nurbag	G
Dhaka		Kamrangir Char		Sultan Ganj		Karimabad	H
Dhaka		Kamrangir Char		Sultan Ganj		KAMRANGIR CHAR	I

**List of Administrative Name, Gazipur**  
**Sheet No.049**

District	Upazilla	Thana	Municipality	Union	Ward No.	Village Name	Village ID
Gazipur		Gazipur Sadar		Kaultia		Porabari	A
Gazipur		Gazipur Sadar	Gazipur		2	Porabari	B

Ward ID	Ward No.
I	2



**List of Administration Name, Gazipur**  
**Sheet No.050**

District	Upazilla	Thana	Municipality	Union	Ward No.	Village Name	Village ID
Gazipur		Gazipur Sadar	Gazipur		2	Chatar	A
Gazipur		Gazipur Sadar	Gazipur		2	Shimultali	B
Gazipur		Gazipur Sadar		Kaultia		Naga	C
Gazipur		Gazipur Sadar	Gazipur		3	Mariali	D
Gazipur		Gazipur Sadar		Kaultia		Desipara	E
Gazipur		Gazipur Sadar		Kaultia		Dakshin Salna (Jugir Gupa)	F
Gazipur		Gazipur Sadar		Kaultia		Dakshin Salna	G
Gazipur		Gazipur Sadar		Kaultia		Baghalbari	H

Ward ID	Ward No.
I	2
II	3
III	1

**List of Administrative Name, Gazipur**  
**Sheet No.051**

District	Upazilla	Thana	Municipality	Union	Ward No.	Village Name	Village ID
Gazipur		Gazipur Sadar	Gazipur		3	Mariali	A
Gazipur		Gazipur Sadar	Gazipur		7	Chandra	B
Gazipur		Gazipur Sadar	Gazipur		3	Bilaspur	C
Gazipur		Gazipur Sadar	Gazipur		3	Dharibdra	D
Gazipur		Gazipur Sadar	Gazipur		3	Lakshmpur	E
Gazipur		Gazipur Sadar	Gazipur		8	Chhota Deora	F
Gazipur		Gazipur Sadar		Basan		Naljani	G
Gazipur		Gazipur Sadar		Basan		Bariali	H
Gazipur		Gazipur Sadar	Gazipur		1	Paschim Joyebpur	J
Gazipur		Gazipur Sadar	Gazipur		7	Lakshmpur	K

Ward ID	Ward No.
I	3
II	7
III	8

**List of Administrative Name, Gazipur**  
**Sheet No.052**

District	Upazilla	Thana	Municipality	Union	Ward No.	Village Name	Village ID
Gazipur		Gazipur Sadar	Gazipur		8	Taratpara	A
Gazipur		Gazipur Sadar	Gazipur		8	Samantapur	B
Gazipur		Gazipur Sadar	Gazipur		8	Chhota Deora	C
Gazipur		Gazipur Sadar		Gachha		Nakpur	D
Gazipur		Gazipur Sadar		Gachha		Basura	E
Gazipur		Gazipur Sadar		Gachha		Jogitola	F

Ward ID	Ward No.
I	8

**List of Administrative Name, Gazipur**  
**Sheet No.053**

District	Upazilla	Thana	Municipality	Union	Ward No.	Village Name	Village ID
Gazipur		Gazipur Sadar		Gachha		Khalkair	A
Gazipur		Gazipur Sadar		Gachha		Haiderabad	B
Gazipur		Gazipur Sadar	Gazipur		9	Dakshinkhan	C
Gazipur		Gazipur Sadar		Gachha		Gachha	D
Gazipur		Gazipur Sadar		Gachha		Kathaliar Tek	E

Ward ID	Ward No.
I	9
II	8

**List of Administrative Name, Gazipur**  
**Sheet No.054**

District	Upazilla	Thana	Municipality	Union	Ward No.	Village Name	Village ID
Gazipur		Tongi	Tongi		9	Markun	A
Gazipur		Tongi	Tongi		11	Banmala	B
Gazipur		Tongi		Pubail		Haiderabad	C
Gazipur		Tongi	Tongi		11	Datta Para	D
Gazipur		Tongi	Tongi		11	Gharkul	E
Gazipur		Tongi	Tongi		11	Sailargati	F
Gazipur		Tongi	Tongi		10	Himardighi	G
Gazipur		Tongi	Tongi		3	Auchpara	H
Gazipur		Tongi	Tongi		11	Gazipura	I
Gazipur		Tongi	Tongi		12	Ershad Nagar	J

Ward ID	Ward No.
I	3
II	9
III	10
IV	11
V	12

**List of Administrative Name, Gazipur**  
**Sheet No.055**

District	Upazilla	Thana	Municipality	Union	Ward No.	Village Name	Village ID
Gazipur		Tongi	Tongi		6	Madhya Arichpur	A
Gazipur		Tongi	Tongi		7	Purba Arichpur	B
Gazipur		Tongi	Tongi		7	Mirash Para	C
Gazipur		Tongi	Tongi		8	BISIC Area	D
Gazipur		Tongi	Tongi		10	Tongi Industrial Area	E
Gazipur		Tongi	Tongi		4	Masimpur	F
Dhaka		Uttara	Dhaka City Corporation.			Fadi Faydabad	G
Dhaka		Uttara	Dhaka City Corporation.			Coatbari	H
Dhaka		Uttara	Dhaka City Corporation.			Goal Tek	I
Dhaka		Uttara	Dhaka City Corporation.			Sector 11	J
Dhaka		Uttara	Dhaka City Corporation.			Sector 9	K
Dhaka		Uttara	Dhaka City Corporation.			Sector 8	L

Ward ID	Ward No.
I	4
II	6
III	7
IV	8
V	10
VI	3

*List of Administrative Name,  
Sheet No.056*

District	Upazilla	Thana	Municipality	Union	Ward No.	Village Name	Village ID
Dhaka		Uttara				Dholipara	A
Dhaka		Uttara				Faidabad	B
Dhaka		Uttara				Chala Ban	C
Dhaka		Uttara				Mollar Tek	D
Dhaka		Uttara				Gaoair	E
Dhaka		Uttara				Ashkona	F
Dhaka						Dewanpara	G
Dhaka						Sector 6	H
Dhaka						Sector 7	I
Dhaka						Sector 14	J
Dhaka						Azampur	K
Dhaka						Sector 3	L
Dhaka						Sector 5	M
Dhaka						Sector 4	N
Dhaka						Hajipara	O
Dhaka						Dakshin Azampur	P
Dhaka						Sector 1	Q
Dhaka						Sector 2	R
Dhaka						Zia International Airport	S

*List of Administrative Name,  
Sheet No.057*

District	Upazilla	Thana	Municipality	Union	Ward No.	Village Name	Village ID
Dhaka		Badda		Dadda		Khilkhet Tanpara	A
Dhaka		Cantonment		Cantonment		Manikdi	B
Dhaka		Cantonment		Cantonment		Balurghat	C
Dhaka		Uttara		Uttata		Baunia	D
Dhaka		Cantonment		Cantonment		Mati Kata	E
Dhaka		Cantonment				Cantonment	F
Dhaka		Airport				Zia International Airport	G



*List of Administrative Name,  
Sheet No.058*

District	Upazilla	Thana	Municipality	Union	Ward No.	Village Name	Village ID
Dhaka						Zia Colony	A
-		-		-		-	B
Dhaka						Bhasan Tek Slum No.1	C
Dhaka						Bhasan Tek Slum No.5	D
Dhaka						Tonar Tek	E
Dhaka						Matikata	F
Dhaka						DOHS Baridhara	G
Dhaka						Damalkot	H
Dhaka						DOHS Banani	I
Dhaka						Kachukhet	J
Dhaka						BANANI	K
Dhaka						GULSHAN	L

*List of Admisistration Name,  
Sheet No.059*

District	Upazilla	Thana	Municipality	Union	Ward No.	Village Name	Village ID
Dhaka						MOHAKHALI	A
Dhaka						Karail	B
Dhaka						Kumipara	C
Dhaka						East Nakhhalpara	D
Dhaka						North Nakhhalpara	E
Dhaka						West Nakhhalpara	F
Dhaka						TEJGAON I/A	G
Dhaka						DOHS Staff Quarter	H
Dhaka						Niketan Housing	I
Dhaka		GULSHAN				BANANI	J
Dhaka		CANTONMENT				Cantonment	K
Dhaka		TEJGAON				South Nakhhalpara	L
Dhaka		KAFRUL				Kachukhet	M
Dhaka		GULSHAN				GULSHAN	N
Dhaka		TEJGAON				Arjatpara	O
Dhaka		TEJGAON				Shahinbag	P
Dhaka		TEJGAON				Mahanagar Project	Q
Dhaka		TEJGAON				TEJGAON	R

*List of Administrative Name,  
Sheet No.060*

District	Upazilla	Thana	Municipality	Union	Ward No.	Village Name	Village ID
Dhaka		Ramna				Shahbag	A
Dhaka		Ramna				New Eskaton	B
Dhaka		Ramna				Hatirpul	C
Dhaka		Ramna				Siddeshwari	D
Dhaka		Motijheel				Malibag	E
Dhaka		Motijheel				Mirbag	F
Dhaka		Motijheel				Madhubag	G
Dhaka		Motijheel				Nayatola	H
Dhaka		Motijheel				Mogh Bazar	I
Dhaka		Tejgaon				Begunbari	J
Dhaka		Tejgaon				Kunipara	K
Dhaka		Tejgaon				TEJGAON	L
Dhaka		Tejgaon				Tejkunipara	M
Dhaka		Tejgaon				Tejturi Bazar	N
Dhaka		Badda				Badda	O
Dhaka		Ramna				Mahanagar Project	P
Dhaka		Tejgaon				Kawran Bazar	Q
Dhaka		Ramna				RAMNA	R
Dhaka		Dhanmondi				Kathalbagan	S
Dhaka		Ramna				Paribag	T
Dhaka		Ramna				Ramna Park	U
Dhaka		Motijheel				Shantinagar	V

*List of Administrative Name,  
Sheet No.061*

District	Upazilla	Thana	Municipality	Union	Ward No.	Village Name	Village ID
Dhaka		Lalbag				Islambag	A
Dhaka		Lalbag				Rahmatganj	B
Dhaka		Lalbag				Imanganj	C
Dhaka		Lalbag				Mitford	D
Dhaka		Kotwali				Naya Bazar	E
Dhaka		Kotwali				Siddiq Bazar	F
Dhaka		Kotwali				Agamasi Lane	G
Dhaka		Kotwali				Nawabpur	H
Dhaka		Lalbagh				Bakshi Bazar	I
Dhaka		Lalbagh				Dhaka University	J
Dhaka		Ramna				Segun Bagicha	K
Dhaka		Ramna				Ramna Park	L
Dhaka		Ramna				Shantinagar	M
Dhaka		Motijheel				Kakrail	N
Dhaka		Ramna				Sohrawardi Udyan	O
Dhaka		Motijheel				Naya Paltan	P
Dhaka		Motijheel				Purana Paltan	Q
Dhaka		Ramna				Char Netar Mazar	R
Dhaka		Ramna				ENGINEERING UNIVERSITY	S
Dhaka		Ramna				Gulistan	T
Dhaka		Sutrapur				Kaptan Bazar	U
Dhaka		Sutrapur				Shuritola	V
Dhaka		Kotwali				Saat Rowza	W
Dhaka		Kotwali				Nazira Bazar	X
Dhaka		Sutrapur				Wari	Y
Dhaka		Sutrapur				Banagram	Z
Dhaka		Kotwali				Bangshal	AA
Dhaka		Lalbag				Begum Bazar	BB
Dhaka		Lalbag				Chak Bazar	CC

*List of Administrative Name,  
Sheet No.061*

Dhaka		Lalbag				Maulavi Bazar	DD
Dhaka		Sutrapur				Malitola	EE
Dhaka		Sutrapur				Goalghat	FF
Dhaka		Kotwali				Tanti Bazar	GG
Dhaka		Kotwali				Ray Shaheb Bazar	HH
Dhaka		Kotwali				Zindabahar	II
Dhaka		Kotwali				Babu Bazar	JJ
Dhaka		Lalbag				Chhota Katara	KK
Dhaka		Lalbag				Bara Katara	LL

*List of Administrative Name,  
Sheet No.062*

District	Upazilla	Thana	Municipality	Union	Ward No.	Village Name	Village ID
Dhaka		Sutrapur				Lalkuthi Ghat	A
Dhaka		Kotwail				Badamtali	B
Dhaka		Lalbag				Mitford	C
Dhaka		Kotwail				Shakhari Bazar	D
Dhaka		Kotwail				Patuatoli	E
Dhaka		Sutrapur				Sadar Ghat	F
Dhaka		Kotwail				Zindabahr	G
Dhaka		Sutrapur				Bangla Bazar	H

**List of Administrative Name, Gazipur**  
**Sheet No.063**

District	Upazilla	Thana	Municipality	Union	Ward No.	Village Name	Village ID
Gazipur		Joydebpur		Kaultia		Bhawal Gazipur	A
Gazipur		Gazipur Sadar	Gazipur		2	Faikal	B
Gazipur		Gazipur Sadar		Kaultia		Hatiab	C
Gazipur		Gazipur Sadar	Gazipur		2	Chatar Market	D
Gazipur		Gazipur Sadar	Gazipur		2	Vanua	E

Ward ID	Ward No.
I	2

**List of Administrative Name, Gazipur**  
**Sheet No.064**

District	Upazilla	Thana	Municipality	Union	Ward No.	Village Name	Village ID
Gazipur			Gazipur		1	Bhurulia	A
Gazipur		Gazipur Sadar	Gazipur		2	Chatar	B
Gazipur		Gazipur Sadar	Gazipur		2	Chapulua	C
Gazipur		Gazipur Sadar	Gazipur		1	Faikal	D
Gazipur		Gazipur Sadar	Gazipur		2	Bauna	E
Gazipur		Gazipur Sadar		Kaultia		Simultali	F

Ward ID	Ward No.
I	1
II	2



**List of Administrative Name, Gazipur**  
**Sheet No.065**

District	Upazilla	Thana	Municipality	Union	Ward No.	Village Name	Village ID
Gazipur		Gazipur Sadar	Gazipur		4	Gazipur	A
Gazipur		Gazipur Sadar	Gazipur		4	Chhayabithi	B
Gazipur		Gazipur Sadar	Gazipur		6	Bhangangachhi	C
Gazipur		Gazipur Sadar	Gazipur		5	Bhora	D
Gazipur		Gazipur Sadar	Gazipur		4	Joydeppur	E

Ward ID	Ward No.
I	4
II	5
III	6
IV	7

**List of Administrative Name, Gazipur**  
**Sheet No.066**

District	Upazilla	Thana	Municipality	Union	Ward No.	Village Name	Village ID
Gazipur		Gazipur Sadar	Gazipur		5	Bhora	A
Gazipur		Gazipur Sadar	Gazipur		9	Adabai	B
Gazipur		Gazipur Sadar	Gazipur		9	Bhararul	C
Gazipur		Gazipur Sadar	Gazipur		9	Dhirasram (East)	D
Gazipur		Gazipur Sadar	Gazipur		9	Tekipara	E
Gazipur		Gazipur Sadar	Gazipur	Pubail		Telinagar	F
Gazipur		Gazipur Sadar	Gazipur		6	Niler Para	G
Gazipur		Gazipur Sadar	Gazipur		9	Pakairdeshi	H

Ward ID	Ward No.
I	5
II	6
III	9
IV	8

**List of Administrative Name, Gazipur**  
**Sheet No.067**

District	Upazilla	Thana	Municipality	Union	Ward No.	Village Name	Village ID
Gazipur		Gazipur Sadar		Pubail		Haiderabad	A
Gazipur		Gazipur Sadar		Pubail		Kudaba	B
Gazipur		Gazipur Sadar		Pubail		Meghdhubi	C
Gazipur		Gazipur Sadar		Pubail		Kharaid	D
Gazipur		Gazipur Sadar	Gazipur		9	Dakshin Khan	E
Gazipur		Gazipur Sadar	Gazipur		9	Dhirasram	F
Gazipur		Gazipur Sadar	Gazipur		9	Rahapara	G

Ward ID	Ward No.
I	9

**List of Administration Name, Gazipur**  
**Sheet No.068**

District	Upazilla	Thana	Municipality	Union	Ward No.	Village Name	Village ID
Gazipur		Tongi	Tongi		9	Markun	A
Gazipur		Tongi	Tongi		9	Silmun	B
Gazipur		Gazipur Sadar		Pubail		Majukhan	C
Gazipur		Gazipur Sadar		Pubail		Sukundi	D
Gazipur		Gazipur Sadar		Pubail		Haiderabad	E
Gazipur		Gazipur Sadar		Pubail		Maruka	F
Gazipur		Tongi	Tongi		8	Gopalpur	H
Gazipur		Tongi	Tongi		10	Himar Dighi	I
Gazipur		Gazipur Sadar		Pubail		Mugra	J
Gazipur		Gazipur Sadar		Pubail		Banmala	K

Ward ID	Ward No.
I	8
II	9
III	10

**List of Administrative Name, Gazipur**  
**Sheet No.069**

District	Upazilla	Thana	Municipality	Union	Ward No.	Village Name	Village ID
Dhaka		Uttara		Uttar Khan		Faydabad	A
Dhaka		Uttara		Uttar Khan		Atipara	B
Dhaka		Uttara		Uttar Khan		Razabari	C
Dhaka		Uttara		Uttar Khan		Barabag	D
Dhaka		Uttara		Uttar Khan		Masterpara	E
Dhaka		Uttara		Uttar Khan		Batulia	F
Gazipur		Tongi	Tongi		8	Pagar	G
Gazipur		Tongi	Tongi		8	Gopalpur	H
Gazipur		Tongi	Tongi		9	Markun	I
Dhaka		Uttara		Uttar Khan		Munda	J
Dhaka		Uttara		Uttar Khan		Palar Tek	K
Dhaka		Uttara		Uttar Khan		Chandpara	L
Dhaka		Uttara		Uttar Khan		Mausaid	M
Dhaka		Uttara		Uttar Khan		Uttar Khan	N
Dhaka		Uttara		Uttar Khan		Kanipara	O
Dhaka		Uttara		Uttar Khan		Sarkarpara	P

Ward ID	Ward No.
I	8
II	9

*List of Administrative Name,  
Sheet No.070*

District	Upazilla	Thana	Municipality	Union	Ward No.	Village Name	Village ID
Dhaka		Uttara				Chalaban	A
Dhaka		Uttara				UTTAR KHAN	B
Dhaka		Uttara				Ashkona	C
Dhaka		Uttara				Uttarkhan (Madhyapara)	D
Dhaka		Uttara				Uttarkhan (Matbar Bari)	E
Dhaka		Uttara				Dhobadia	F
Dhaka		Uttara				Anurbag	G
Dhaka		Uttara				Halan	H
Dhaka		Uttara				DAKSHIN KHAN	I
Dhaka		Uttara				Gaoair	J
Dhaka						Nowapara	K
Dhaka						Mollapara	L
Dhaka						Hazipara	M
Dhaka						Kazibari	N
Dhaka						Nandipara	O
Dhaka						Sarkarpara	P

*List of Administrative Name,  
Sheet No.071*

District	Upazilla	Thana	Municipality	Union	Ward No.	Village Name	Village ID
Dhaka		Badda		Badda		Tanpara	A
Dhaka		Uttara		Uttara		Kaola	B
Dhaka		Badda		Badda		Halan	C
Dhaka		Badda		Badda		KHILKHET	D
Dhaka		Badda		Badda		Khilket Uttar Para	E
Dhaka		Badda		Badda		Namapara	F
Dhaka		Badda		Badda		Kuril	G
Dhaka		Badda		Badda		Kuratali	H
Dhaka		Badda		Badda		Khilket Madhya Para	I
Dhaka		Badda		Badda		Basundhara	J
Dhaka		Badda		Badda		Banarupa Housing	K
Dhaka						Nikunja	L

*List of Administrative Name,  
Sheet No.072*

District	Upazilla	Thana	Municipality	Union	Ward No.	Village Name	Village ID
Dhaka						Basundhara Housing	A
Dhaka						Bhatra	B
Dhaka						Kuril	C
Dhaka						Joar Sahara	D
Dhaka						Nadda	E
Dhaka						Kalachandpur	F
Dhaka						DOHS Baridhara	G
Dhaka						BARIDHARA	H
Dhaka						Chalmaide	I
Dhaka						Nurer Chala	J
Dhaka						GULSHAN	K
Dhaka						Shahjadpur	L
Dhaka						Khilbarir Tek	M



*List of Administrative Name,  
Sheet No.073*

District	Upazilla	Thana	Municipality	Union	Ward No.	Village Name	Village ID
Dhaka		Khilgaon			22	Bandhu Nibas	A
Dhaka						Ulan	B
Dhaka						Merul Badda	C
Dhaka						East Badda	D
Dhaka						Madhya Badda	E
Dhaka		Gulshan		DCC	18	Shahjadpur	F
Dhaka		Gulshan				Padardia	G
Dhaka		Badda		DCC		West Merul	H
Dhaka		Gulshan		DCC		Gulshan 1	I
Dhaka		Gulshan		DCC		Gulshan 2	J
Dhaka						Dakshin Badda	K
Dhaka						East Nurer Chala	L
Dhaka						Uttar Badda	M
Dhaka						Tekpara	N
Dhaka						Sonakatra	O
Dhaka						Anandanagar	P
Dhaka						Aftabnagar Housing	Q
Dhaka						Mahanagar Project	R

*List of Administrative Name,  
Sheet No.074*

District	Upazilla	Thana	Municipality	Union	Ward No.	Village Name	Village ID
Dhaka		Motijheel	Motijheel		34	Dakshin Shahjahanpur	A
Dhaka		Motijheel	Motijheel		34	Shahid Bag	B
Dhaka		Motijheel	Motijheel		34	Uttar Shahjahanpur	C
Dhaka		Sabujbag	Sabujbag		27	Basaboo	D
Dhaka		Sabujbag	Sabujbag		27	Madhya Basaboo	E
Dhaka		Sabujbag	Sabujbag		27	Purba Basaboo	F
Dhaka		Khilgaon	Khilgaon		25	Purba Goran	G
Dhaka		Khilgaon	Khilgaon		25	Uttar Goran	H
Dhaka		Khilgaon	Khilgaon		24	Khilgaon	I
Dhaka		Khilgaon	Khilgaon		26	Meradia	J
Dhaka		Khilgaon	Khilgaon		26	Nabin Bag	K
Dhaka		Khilgaon	Khilgaon		24	Khilgaon Jheelpara	L
Dhaka		Khilgaon	Khilgaon		23	Riaz Bag	M
Dhaka		Khilgaon	Khilgaon		23	Taltala	N
Dhaka		Khilgaon	Khilgaon		23	Malibag Chowdhury Para	O
Dhaka		Ramna	Ramna		23	Hajipara	P
Dhaka		Ramna	Ramna			Mirbag	Q
Dhaka		Khilgaon	Khilgaon		22	Pashchim Rampura	R
Dhaka		Motijheel	Motijheel		36	Shantibag	S
Dhaka		Motijheel	Motijheel		35	Shantinagar	T
-		-	-			-	U
Dhaka		Khilgaon	Khilgaon		22	Bhuiyan Para	V
Dhaka		Khilgaon	Khilgaon		22	Purba Rampura	W
Dhaka		Khilgaon	Khilgaon		22	Salambag	X
Dhaka		Motijheel	Motijheel		34	Dakshin Khilgaon	Y
Dhaka		Motijheel	Motijheel		35	Gulbag	Z
Dhaka		Khilgaon	Khilgaon		26	Nayapara	AA

*List of Administrative Name,  
Sheet No.074*

Dhaka									Banasree Housing Ltd.	BB
Dhaka									SABUJ BAG	CC
Dhaka							23		Malibag	DD
Dhaka									Rajarbag	EE

*List of Administrative Name,  
Sheet No.075*

District	Upazilla	Thana	Municipality	Union	Ward No.	Village Name	Village ID
Dhaka		Sabujbag				Kadamtali	A
Dhaka		Sabujbag				Ahmadbag	B
Dhaka		Sabujbag				Mugdapara	C
Dhaka		Sabujbag				Manda	D
Dhaka		Sabujbag				Manik Nagar	E
Dhaka		Sabujbag				Golapbag	F
Dhaka		Sabujbag				Dhalpur	G
Dhaka		Demra				Saidabad	H
Dhaka		Demra				Uttar Jatrabari	I
Dhaka		Motijheel				Nayapaltan	J
Dhaka		Motijheel				Fakirapul	K
Dhaka		Motijheel				Arambag	L
Dhaka		Motijheel				Dilkusha	M
Dhaka		Motijheel				MOTIJHEEL	N
Dhaka		Motijheel				Kamalapur	O
Dhaka		Motijheel				Tikatuli	P
Dhaka		Sutrapur				Shamibag	Q
Dhaka		Sutrapur				Narinda	R
Dhaka		Sutrapur				Wari	S
Dhaka		Sutrapur				Dholaikhal	T
Dhaka		Motijheel				Shantinagar	U
Dhaka		Sabujbag				SABUJBAG	V
Dhaka		Sutrapur				Kaptan Bazar	W
Dhaka		Sutrapur				Thatari Bazar	X
Dhaka		Sutrapur				Gopibag	Y
Dhaka		Demra				Dayaganj	Z
Dhaka		Demra				Karatitola	AA
Dhaka		Sutrapur				Rishipara	BB

*List of Administrative Name,  
Sheet No.076*

District	Upazilla	Thana	Municipality	Union	Ward No.	Village Name	Village ID
Dhaka		Demra				West Jatrabari	A
Dhaka		Sutrapur				Lakshmi Bazar	B
Dhaka		Sutrapur				Kagajitola	C
Dhaka		Shyampur				Alambag	D
Dhaka		Shyampur				New Shyampur	E
Dhaka		Shyampur				East Jurain	F
Dhaka		Shyampur				West Jurain	G
Dhaka		Shyampur				Dholairpar	H
Dhaka		Sutrapur				Dhopkhola	I
Dhaka		Sutrapur				Gandaria	J
Dhaka		Sutrapur				Faridabad	K
Dhaka		Demra				Mirhajirbag	L
Dhaka		Demra				South Jatrabari	M
Dhaka		Sutrapur				Sutrapur	N
Dhaka		Shyampur				Postagola	O
Dhaka		Sutrapur				Rishipara	P
Dhaka		Demra				Jatrabari	Q
Dhaka		Sutrapur				Kulutola	R
Dhaka		Sutrapur				Shingtola	S
Dhaka		Sutrapur				Dalpatti	T
Dhaka		Sutrapur				Farashganj	U
Dhaka		Demra				Jatrabari	V

*List of Administrative Name,  
Sheet No.077*

District	Upazilla	Thana	Municipality	Union	Ward No.	Village Name	Village ID

***NO DATA***

**List of Administrative Name, Gazipur**  
**Sheet No.078**

District	Upazilla	Thana	Municipality	Union	Ward No.	Village Name	Village ID
Gazipur		Gazipur	Gazipur		2	Pajulia	A
Gazipur		Sripur		Prohaladpur		Kultia	B
Gazipur		Sripur		Prohaladpur		Mochir Marichar Chala	C

Ward ID	Ward No.
I	2

**List of Administrative Name, Gazipur**  
**Sheet No.079**

<b>District</b>	<b>Upazilla</b>	<b>Thana</b>	<b>Municipality</b>	<b>Union</b>	<b>Ward No.</b>	<b>Village Name</b>	<b>Village ID</b>
Gazipur		Sripur		Prohaladpur		Loha Gacia	A
Gazipur		Gazipur		Baria		Khudi Barmi	B
Gazipur		Gazipur		Baria		Khudi	C
Gazipur		Gazipur		Baria		Sukundi	D
Gazipur		Gazipur		Baria		Digda	E



**List of Administrative Name, Gazipur**  
**Sheet No.080**

District	Upazilla	Thana	Municipality	Union	Ward No.	Village Name	Village ID
Gazipur		Gazipur Sadar		Baria		Dakshin Dighadia	A
Gazipur		Gazipur Sadar	Gazipur			Noagaon	B
Gazipur		Gazipur Sadar		Baria		Dari Baldha	C
Gazipur		Gazipur Sadar		Baria		Baldha	D
Gazipur		Gazipur Sadar	Gazipur		5	Lagalia	E
Gazipur		Gazipur Sadar	Gazipur		5	Harinal	F
Gazipur		Gazipur Sadar	Gazipur		5	Titar Kul	G

Ward ID	Ward No.
I	5

**List of Administrative Name, Gazipur**  
**Sheet No.081**

District	Upazilla	Thana	Municipality	Union	Ward No.	Village Name	Village ID
Gazipur		Gazipur Sadar		Pubail		Ichhali	A
Gazipur		Gazipur Sadar		Pubail		Demarpara	B
Gazipur		Gazipur Sadar	Gazipur		6	Kanaia	C
Gazipur		Gazipur Sadar	Gazipur		6	Sundir Tek	D
Gazipur		Gazipur Sadar	Gazipur		6	Nilerpara	E

Ward ID	Ward No.
I	6

**List of Administrative Name, Gazipur**  
**Sheet No.082**

<b>District</b>	<b>Upazilla</b>	<b>Thana</b>	<b>Municipality</b>	<b>Union</b>	<b>Ward No.</b>	<b>Village Name</b>	<b>Village ID</b>
Gazipur		Gazipur Sadar		Pubail		Lakshandia	A
Gazipur		Gazipur Sadar		Pubail		Paran	B
Gazipur		Gazipur Sadar		Pubail		Kharaid	C

**List of Administration Name, Gazipur**  
**Sheet No.083**

<b>District</b>	<b>Upazilla</b>	<b>Thana</b>	<b>Municipality</b>	<b>Union</b>	<b>Ward No.</b>	<b>Village Name</b>	<b>Village ID</b>
Gazipur		Gazipur Sadar		Pubail		Majukhan	A
Gazipur		Gazipur Sadar		Pubail		Maruka	B
Gazipur		Gazipur Sadar		Pubail		Pade Harbaid	C

**List of Administration Name, Gazipur**  
**Sheet No.084**

<b>District</b>	<b>Upazilla</b>	<b>Thana</b>	<b>Municipality</b>	<b>Union</b>	<b>Ward No.</b>	<b>Village Name</b>	<b>Village ID</b>
Dhaka		Uttara		Uttar Khan		Snanghat	A
Dhaka		Uttara		Uttar Khan		Nirmir Tek	B
Dhaka		Uttara		Uttar Khan		Khonzardia	C
Dhaka		Uttara		Uttar Khan		Ujampur	D
Dhaka		Uttara		Uttar Khan		Mausaid	E
Dhaka		Uttara		Uttar Khan		Chamurkhan	F
Dhaka		Uttara		Uttar Khan		Mainertek	G

*List of Administrative Name,  
Sheet No.085*

District	Upazilla	Thana	Municipality	Union	Ward No.	Village Name	Village ID
Dhaka		Uttara		Uttarkhan		Dobadia	A
Dhaka		Uttara		Uttarkhan		Kachkura	B
Dhaka		Uttara		Uttarkhan		Bara Bari	C
Dhaka		Uttara		Uttarkhan		Chamurkhan	D
Dhaka		Uttara		Uttarkhan		Uttarkhan	E
Dhaka		Uttara		Uttarkhan		Poradia	F
Dhaka		Uttara		Uttarkhan		Palashia	G
Dhaka		Uttara		Uttarkhan		Varardia	H
Dhaka		Uttara		Uttarkhan		Bhaturia	I
Dhaka		Uttara		Uttarkhan		Betuly	J
Dhaka		Uttara		Uttarkhan		Akter Tek	K
Dhaka		Uttara		Uttarkhan		Bauthar	L
Dhaka		Uttara		Dakshinkhan		Sonarkhola	M
Dhaka		Uttara		Dakshinkhan		Jamon Tek	N

*List of Administrative Name,  
Sheet No.086*

<b>District</b>	<b>Upazilla</b>	<b>Thana</b>	<b>Municipality</b>	<b>Union</b>	<b>Ward No.</b>	<b>Village Name</b>	<b>Village ID</b>
Dhaka		Badda	Badda			Namapara	A
Dhaka		Badda	Badda			Rajpara	B
Dhaka		Badda	Badda			Barua	C
Dhaka		Badda	Badda			Bara Barua	D
Dhaka		Badda	Badda			Chhota Barua	E

*List of Administrative Name,  
Sheet No.087*

<b>District</b>	<b>Upazilla</b>	<b>Thana</b>	<b>Municipality</b>	<b>Union</b>	<b>Ward No.</b>	<b>Village Name</b>	<b>Village ID</b>
Dhaka		Badda		Dummi		Kathaldia	A
Dhaka		Badda		Dummi		Ainder Tek	B
Dhaka		Badda		Satarkul		Merul	C



*List of Administrative Name,  
Sheet No.088*

District	Upazilla	Thana	Municipality	Union	Ward No.	Village Name	Village ID
Dhaka		Badda		Satarkul		Satarkul	A
Dhaka		Badda		Satarkul		Daokati (Bagharpur)	B

*List of Administrative Name,  
Sheet No.089*

District	Upazilla	Thana	Municipality	Union	Ward No.	Village Name	Village ID
Dhaka		Khilgaon		Nasirabad		Nasirabad (Nayapara)	A
Dhaka		Khilgaon		Nasirabad		Lion Hati	B
Dhaka		Khilgaon		Nasirabad		Trimohani	C
Dhaka		Khilgaon		Nasirabad		Nurbag	D
Dhaka		Khilgaon		Dakshingaon		East Nandipara	E
Dhaka		Khilgaon		Dakshingaon		West Nandipara	F
Dhaka		Khilgaon		Dakshingaon		Madhya Nandipara	G
Dhaka		Khilgaon		Dakshingaon		Dakshingaon	H
Dhaka		Khilgaon		Dakshingaon		Manikdia	I
Dhaka		Khilgaon		Dakshingaon		Dakshin Madar Tek	J
Dhaka		Khilgaon	DCC			Baganbari	K
Dhaka		Khilgaon	DCC			Dakshin Banasree	L
Dhaka		Khilgaon	DCC			Meradia (Nayapara)	M
Dhaka		Khilgaon	-			Bagapur	N
Dhaka		Khilgaon	DCC			Madar Tek	O

*List of Administrative Name,  
Sheet No.090*

District	Upazilla	Thana	Municipality	Union	Ward No.	Village Name	Village ID
Dhaka		Demra		Matuail		Matuail	A
Dhaka		Demra		Matuail		Kunapara	B
Dhaka		Demra		Matuail		Mridha Bari	C
Dhaka		Demra		Matuail		Green Model Town	D
Dhaka		Demra		Manda		Manda	E
Dhaka		Demra		Manda		Rajarbag	F
Dhaka		Demra		Manda		Kusumbag	G
Dhaka		Demra		Manda		Dakshingaon	H
Dhaka		Demra		Matuail		Kazla	I

*List of Administrative Name,  
Sheet No.091*

District	Upazilla	Thana	Municipality	Union	Ward No.	Village Name	Village ID
Dhaka		Demra				Jatrabari	A
Dhaka		Shyampur		Shyampur		Kutub Khali	B
Dhaka		Demra		Shyampur		Sheikhdi	C
Dhaka		Demra		Shyampur		Chhan Tek	D
Dhaka		Demra		Shyampur		Gobindapur	E
Dhaka		Demra		Matuail		Matuail	F
Dhaka		Demra		Matuail		Rayerbag	G
Dhaka		Shyampur		Shyampur		Smritidhara	H
Dhaka		Shyampur		Shyampur		Muktadhara	I
Dhaka		Shyampur		Shyampur		Nama Shyampur	J
Dhaka		Shyampur		Shyampur		Sabujbag	K
Dhaka		Shyampur				Jurain	L
Dhaka		Shyampur		Shyampur		Dholaipar	M
Dhaka		Shyampur		Shyampur		Dania	N
Dhaka		Shyampur		Shyampur		Nurpur	O
Dhaka		Shyampur		Shyampur		Palashpur	P
Dhaka		Shyampur		Shyampur		Merajnagar	Q
Dhaka		Shyampur		Shyampur		Mohammadnagar	R
Narayanganj		Fatulla		Kutubpur		Nishchintapur	S
Dhaka		Shyampur		Shyampur		Shanir Akhra	T

**List of Administrative Name, Narayanganj**  
**Sheet No.092**

District	Upazilla	Thana	Municipality	Union	Ward No.	Village Name	Village ID
Dhaka		Shyampur		Shyampur		Kadamtali	A
Dhaka		Shyampur		Shyampur		Munshikhola	B
Narayanganj		Fatulla		Kutubpur		Pagla	C
Narayanganj		Fatulla		Kutubpur		Aliganj	D
Narayanganj		Fatulla		Kutubpur		Nayamati	E
Narayanganj		Fatulla		Area Name		Kadamtali Industrial Area	F

**List of Administrative Name, Narayanganj**  
**Sheet No.093**

<b>District</b>	<b>Upazilla</b>	<b>Thana</b>	<b>Municipality</b>	<b>Union</b>	<b>Ward No.</b>	<b>Village Name</b>	<b>Village ID</b>
Narayanganj		Fatulla		Kutubpur		Aliganj	A
Narayanganj		Fatulla		Enayet Nagar		Dharmaganj	B

**List of Administrative Name, Narayanganj**  
**Sheet No.094**

<b>District</b>	<b>Upazilla</b>	<b>Thana</b>	<b>Municipality</b>	<b>Union</b>	<b>Ward No.</b>	<b>Village Name</b>	<b>Village ID</b>
Narayanganj		Fatulla		Enayet Nagar		Dharmaganj	A
Narayanganj		Fatulla		Enayet Nagar		Sridhardi	B

**List of Administrative Name, Gazipur**  
**Sheet No.095**

District	Upazilla	Thana	Municipality	Union	Ward No.	Village Name	Village ID

**NO DATA**



**List of Administration Name, Gazipur**  
**Sheet No.096**

<b>District</b>	<b>Upazilla</b>	<b>Thana</b>	<b>Municipality</b>	<b>Union</b>	<b>Ward No.</b>	<b>Village Name</b>	<b>Village ID</b>
Gazipur		Gazipur Sadar		Baria		Bamni Chhamni	A
Gazipur		Gazipur Sadar		Baria		Nasaran	B
Gazipur		Gazipur Sadar		Baria		Sarala	C



*List of Administrative Name,  
Sheet No.098*

<b>District</b>	<b>Upazilla</b>	<b>Thana</b>	<b>Municipality</b>	<b>Union</b>	<b>Ward No.</b>	<b>Village Name</b>	<b>Village ID</b>
Dhaka		Uttata		Uttarkhan		Bhaturia	A
Dhaka		Uttata		Uttarkhan		Palashia	B
Dhaka		Uttata		Uttarkhan		Ratuti	C
Dhaka		Badda		Dumni		Talna	D

*List of Administrative Name,  
Sheet No.099*

<b>District</b>	<b>Upazilla</b>	<b>Thana</b>	<b>Municipality</b>	<b>Union</b>	<b>Ward No.</b>	<b>Village Name</b>	<b>Village ID</b>
Dhaka		Badda		Dumni		Dhelna	A
Dhaka		Badda		Dumni		Mostul	B
Dhaka		Badda		Dumni		Patira	C
Dhaka		Badda		Dumni		Ahabar	D
Dhaka		Badda		Dumni		Nayapara	E
Dhaka		Badda		Dumni		Haji Para	F
Dhaka		Badda		Dumni		Baradier Tek	G

**List of Administrative Name,  
Sheet No.100**

<b>District</b>	<b>Upazilla</b>	<b>Thana</b>	<b>Municipality</b>	<b>Union</b>	<b>Ward No.</b>	<b>Village Name</b>	<b>Village ID</b>
Dhaka		Badda		Baraid		Baraid	A
Dhaka		Badda		Baraid		Bara Baraid	B

*List of Administrative Name,  
Sheet No.101*

<b>District</b>	<b>Upazilla</b>	<b>Thana</b>	<b>Municipality</b>	<b>Union</b>	<b>Ward No.</b>	<b>Village Name</b>	<b>Village ID</b>
Dhaka		Badda		Beraid		Fakirkhali	A
Dhaka		Badda		Beraid		Idatkandi	B

*List of Administrative Name,  
Sheet No.102*

District	Upazilla	Thana	Municipality	Union	Ward No.	Village Name	Village ID
Dhaka		Demra	DCC			Bhaigdia	A
Dhaka		Khigaon	DCC			Sheikherjaiga	B
Dhaka		Demra	DCC			Mendipur	C
Dhaka		Khigaon	DCC			Durgapur	D
Dhaka		Khigaon	DCC			Kholapara	E
Dhaka		Demra	DCC			Tultulia	F
Dhaka		Khigaon	DCC			Dhitpur	G
Dhaka		Khigaon	DCC			Nolsata	H
Dhaka		Khigaon	DCC			Balurpar	I
Dhaka		Khigaon	DCC			Gour Nagar	J
Dhaka		Khigaon	DCC			Nasirabad	K
Dhaka		Khigaon	DCC			Nogdarpara	L
Dhaka		Khigaon	DCC			Nayahati	M
Dhaka		Khigaon	DCC			Babur Jaiga	N
Dhaka		Khigaon	DCC			Desherkandi	O

*List of Administrative Name,  
Sheet No.103*

District	Upazilla	Thana	Municipality	Union	Ward No.	Village Name	Village ID
Dhaka		Demra		Matuail		Matuail	A
Dhaka		Demra		Matuail		Dharmik Para	B
Dhaka		Demra		Demra		Sunna Tengra	C
Dhaka		Demra		Demra		Sunna	D
Dhaka		Demra		Demra		Amulia	E
Dhaka		Demra		Demra		Paiti	F
Dhaka		Demra		Demra		Rajakhali	G
Dhaka		Demra		Demra		Dailya	H
Dhaka		Demra		Saruli Bazar		Bamoil	I
Dhaka		Demra		Matuail		Pardagar Puranpara	J
Dhaka		Demra		Saruli Bazar		Dagai Natun Para	K
Dhaka		Demra		Saruli Bazar		Para Dagair	L
Dhaka		Demra		Matuail		Kona Para	M



**List of Administrative Name, Narayanganj**  
**Sheet No.104**

District	Upazilla	Thana	Municipality	Union	Ward No.	Village Name	Village ID
Dhaka		Demra		Matuail		Muslim Nagar	A
Dhaka		Demra		Matuail		Rayer Bag	B
Dhaka		Demra		Matuail		Matuail Dakshin Para	C
Dhaka		Demra		Matuail		Purba Keranipara	D
Dhaka		Demra		Matuail		Para Dogar	E
Dhaka		Demra		Matuail		Rahmatpur	F
Dhaka		Demra		Matuail		Shantibag	G
Dhaka		Demra		Sarulia		Dogar	H
Dhaka		Demra		Sarulia		Bara Bhanga	I
Dhaka		Shyampur		Matuail		Tushar Dhara	J
Narayanganj		Fatulla		Kutubpur		Tushar Dhara	K
Narayanganj		Fatulla		Kutubpur		Giridhara	L
Dhaka		Shyampur		Matuail		Shahid Nagar	M
Narayanganj		Fatulla		Kutubpur		Raghunath Pur	N

**List of Administrative Name, Narayanganj**  
**Sheet No.105**

District	Upazilla	Thana	Municipality	Union	Ward No.	Village Name	Village ID
Narayanganj		Fatulla		Kutubpur		Chitashal	A
Narayanganj		Fatulla		Kutubpur		Dejpara	B
Narayanganj		Fatulla		Kutubpur		Pilkuni	C
Narayanganj		Fatulla		Kutubpur		Nandalalpur	D
Narayanganj		Siddirganj		Siddirganj		Jalkuri	E
Narayanganj		Fatulla		Kutubpur		Bhuigar	F
Narayanganj		Fatulla		Kutubpur		Nurbag	G
Narayanganj		Fatulla		Kutubpur		Waskurini	H
Narayanganj		Fatulla		Kutubpur		Daulatpur	I

**List of Administrative Name, Narayanganj**  
**Sheet No.106**

District	Upazilla	Thana	Municipality	Union	Ward No.	Village Name	Village ID
Narayanganj		Fatulla		Kutubpur		Pilkuni	A
Narayanganj		Fatulla		Kutubpur		Siachar	B
Narayanganj		Fatulla		Fatulla		Dapa Idrakpur	C
Narayanganj		Fatulla		Fatulla		Kutubpur	D
Narayanganj		Fatulla		Fatulla		Gabtali	E
Narayanganj		Fatulla		Fatulla		Isdair	F
-		-		-		-	G
Narayanganj		Fatulla		Enayetnagar		Hariharpara	H
Narayanganj		Fatulla		Enayetnagar		Shasangaon	I
Narayanganj		Fatulla		Enayetnagar		Panchabati	J
Narayanganj		Fatulla		Kutubpur		Aliganj	K
Narayanganj		Fatulla		Fatulla		Fatulla	L

**List of Administrative Name, Narayanganj**  
**Sheet No.107**

District	Upazilla	Thana	Municipality	Union	Ward No.	Village Name	Village ID
Narayanganj		Fatulla		Enayetnagar		Dakshin Azmatpur	A
Narayanganj		Fatulla		Enayetnagar		Muslimnagar	B
Narayanganj		Fatulla		Enayetnagar		Vaktabali	C
Narayanganj		Fatulla		Vaktabali		Vaktabali	D
Narayanganj		Fatulla		Enayetnagar		Narsingpur	E
Narayanganj		Fatulla		Enayetnagar		Muslimnagar	F
Narayanganj		Fatulla		Kasipur		Vulail	G
-		-		-		-	H
Narayanganj		Fatulla		Enayetnagar		Masdair	I
Narayanganj		Fatulla		Enayetnagar		Shasangaon	J
Narayanganj		Fatulla		Enayetnagar		Baraibhog	K

**List of Administrative Name, Narayanganj**  
**Sheet No.108**

<b>District</b>	<b>Upazilla</b>	<b>Thana</b>	<b>Municipality</b>	<b>Union</b>	<b>Ward No.</b>	<b>Village Name</b>	<b>Village ID</b>
Narayanganj		Fatulla		Kasipur		Madhya Narsingpur	A
Narayanganj		Fatulla		Kasipur		Kasipur	B

*List of Administrative Name,  
Sheet No.109*

<b>District</b>	<b>Upazilla</b>	<b>Thana</b>	<b>Municipality</b>	<b>Union</b>	<b>Ward No.</b>	<b>Village Name</b>	<b>Village ID</b>
Dhaka		Demra	DCC			Kaipara	A
Dhaka		Khigaon				Dhitpur	B
Dhaka		Demra				Tultulia	C

*List of Administrative Name  
Sheet No.110*

District	Upazilla	Thana	Municipality	Union	Ward No.	Village Name	Village ID
Dhaka		Demara		Demra		Dellah	A
Dhaka		Demara		Demra		Kamarghop	B
Dhaka		Demara		Demra		Mirpara	C
Dhaka		Demara		Demra		Raja Khali	D
Dhaka		Demara		Sarulia		Haji Nagar	E
Dhaka		Demara		Sarulia		Sarulia	F
Dhaka		Demara		Sarulia		Tengra	G
Dhaka		Demara		Sarulia		Rasul Nagar	H
Dhaka		Demara		Sarulia		Shokoshir	I
Dhaka		Demara		Demra		DEMRA	J
Dhaka		Demara		Demra		Naraipur	K

**List of Administrative Name, Narayanganj**  
**Sheet No.111**

District	Upazilla	Thana	Municipality	Union	Ward No.	Village Name	Village ID
Narayanganj		Siddirganj		Siddirganj		Sanarpar	A
Dhaka		Demra		Sarulia		Sanarpar	B
Dhaka		Demra		Sarulia		Box Nagar	C
Dhaka		Demra		Sarulia		Tengra	D
Dhaka		Demra		Sarulia		Sarulia	E
Dhaka		Demra		Sarulia		Shukurshi	F
Narayanganj		Siddirganj		Siddirganj		Shimrail	G
Narayanganj		Siddirganj		Siddirganj		Siddirganj	H
Narayanganj		Siddirganj		Siddirganj		Batenpara	I
Narayanganj		Siddirganj		Siddirganj		Painadi	J
Narayanganj		Siddirganj		Siddirganj		Mijimiji	K
Narayanganj		Siddirganj		Siddirganj		Khorda Ghoshpara	L



**List of Administrative Name, Narayanganj**  
**Sheet No.112**

<b>District</b>	<b>Upazilla</b>	<b>Thana</b>	<b>Municipality</b>	<b>Union</b>	<b>Ward No.</b>	<b>Village Name</b>	<b>Village ID</b>
Narayanganj		Fatulla		Kutubpur		Mahmudpur	A
Narayanganj		Siddirganj		Siddirganj		Mijmiji	B
Narayanganj		Fatulla		Kutubpur		Madani Nagar	C
Narayanganj		Siddirganj		Godnail		Godnail	D
Narayanganj		Siddirganj		Godnail		Jalkuri	E
Narayanganj		Fatulla		Kutubpur		Bhuigar	F
Narayanganj		Siddirganj		Siddirganj		Siddirganj	G

**List of Administrative Name, Narayanganj**  
**Sheet No.113**

District	Upazilla	Thana	Municipality	Union	Ward No.	Village Name	Village ID
Narayanganj		Siddirganj		Godnail		Syed Para	A
Narayanganj		Siddirganj		Godnail		Tat Khana	B
Narayanganj		Siddirganj		Siddirganj		Kutub Pur	C
Narayanganj		Siddirganj		Godnail		Godnail	D
Narayanganj		Siddirganj		Godnail		Enayet Nagar	E
Narayanganj		Fatulla		Fatulla		Talla	F
Narayanganj		Fatulla		Fatulla		Isdair	G
Narayanganj		Fatulla		Fatulla		Hajiganj	H
Narayanganj		Siddirganj		Godnail		Ail Para	I
Narayanganj		Fatulla		Fatulla		Kaampur	J
Narayanganj		Fatulla		Fatulla		Sastapur	K
Narayanganj		Fatulla		Fatulla		Kotaler Bag	L
Narayanganj		Siddirganj		Godnail		Jalkuri	M
Narayanganj		Fatulla		Kutubpur		Lamapara	N
Narayanganj		Fatulla		Fatulla		Lamar Bag	O
Narayanganj		Fatulla		Fatulla		Kutub Ali	P
Narayanganj		Siddirganj		Fatulla		Kaampur	Q
Narayanganj		Siddirganj		Fatulla		Pathan Tali	R

**List of Administrative Name, Narayanganj**  
**Sheet No.114**

District	Upazilla	Thana	Municipality	Union	Ward No.	Village Name	Village ID
Narayanganj		Fatulla		Kasipur		Kasipur	A
Narayanganj		Fatulla		Kasipur		Goalbandha	B
Narayanganj		Fatulla		Kasipur		Paikpara	C
Narayanganj		Narayanganj	Narayanganj		9	Nalua Para	D
Narayanganj		Narayanganj	Narayanganj		9	Nitaiganj	E
Narayanganj		Narayanganj	Narayanganj		2	Khanpur	F
Narayanganj		Narayanganj	Narayanganj		3	Chashara	G
Narayanganj		Narayanganj	Narayanganj		4	Kali Bazar	H
Narayanganj		Narayanganj	Narayanganj		3	Uttar Chashara	I
Narayanganj		Narayanganj	Narayanganj		4	Amla Para	J
Narayanganj		Narayanganj	Narayanganj		6	Thana Pukurpar	K
Narayanganj		Narayanganj	Narayanganj		5	Ulkil Para	L
Narayanganj		Narayanganj	Narayanganj		7	Deobhog	M
Narayanganj		Fatulla		Enayet Nagar		Masdair	N
Narayanganj		Narayanganj	Narayanganj		5	Lichubag	O
Narayanganj		Narayanganj	Narayanganj		7	Pashchim Deobhog	P

Ward ID	Ward No.
I	2
II	3
III	4
IV	5
V	6
VI	7
VII	9

**List of Administrative Name, Narayanganj**  
**Sheet No.115**

<b>District</b>	<b>Upazilla</b>	<b>Thana</b>	<b>Municipality</b>	<b>Union</b>	<b>Ward No.</b>	<b>Village Name</b>	<b>Village ID</b>
Narayanganj		Fatulla		Kasipur		Kalipur Hatkhola	A
Narayanganj		Narayanganj		Enayet Nagar		Muslim Nagar	B
Narayanganj		Narayanganj	Narayanganj		9	Sitalakhya	C
Narayanganj		Narayanganj		Gog Nagar		Syedpur	D
Narayanganj		Narayanganj		Gog Nagar		Char Syedpur	E



**List of Administrative Name, Narayanganj**  
**Sheet No.117**

<b>District</b>	<b>Upazilla</b>	<b>Thana</b>	<b>Municipality</b>	<b>Union</b>	<b>Ward No.</b>	<b>Village Name</b>	<b>Village ID</b>
Narayanganj		Siddirganj		Siddirganj		Simrail	A
Narayanganj		Siddirganj		Siddirganj		Ati	B
Narayanganj		Siddirganj		Siddirganj		Siddirganj	C
Narayanganj		Siddirganj		Siddirganj		Azibpur	D
Narayanganj		Siddirganj		Siddirganj		Kadamtali	E

**List of Administrative Name, Narayanganj**  
**Sheet No.118**

<b>District</b>	<b>Upazilla</b>	<b>Thana</b>	<b>Municipality</b>	<b>Union</b>	<b>Ward No.</b>	<b>Village Name</b>	<b>Village ID</b>
Narayanganj		Siddirganj		Godnail		Kadamtali	A
Narayanganj		Siddirganj		Sumilpara		Sumilpara	B
Narayanganj		Siddirganj		Godnail		Godnail	C

**List of Administrative Name, Narayanganj**  
**Sheet No.119**

District	Upazilla	Thana	Municipality	Union	Ward No.	Village Name	Village ID
Narayanganj		Narayanganj	Narayanganj		1	Godnail	A
Narayanganj		Siddirganj		Siddirganj		Bhuiyan Para	B
Narayanganj		Siddirganj		Siddirganj		Mirpara	C
Narayanganj		Narayanganj	Narayanganj		1	Arambag	D
Narayanganj		Narayanganj	Narayanganj		1	Godnail Nagar	E

Ward ID	Ward No.
I	1





**List of Administrative Name, Narayanganj**  
**Sheet No.121**

<b>District</b>	<b>Upazilla</b>	<b>Thana</b>	<b>Municipality</b>	<b>Union</b>	<b>Ward No.</b>	<b>Village Name</b>	<b>Village ID</b>
Narayanganj		Narayanganj		Gog Nagar		Char Syedpur	A

**List of Administrative Name, Narayanganj**  
**Sheet No.122**

<b>District</b>	<b>Upazilla</b>	<b>Thana</b>	<b>Municipality</b>	<b>Union</b>	<b>Ward No.</b>	<b>Village Name</b>	<b>Village ID</b>
Narayanganj		Munshiganj		Panchasar		Char Muktarpur	A

