

Appendix 18 Description of Air Photo Signal & Pricking Point


DESCRIPTION OF AIR PHOTO SIGNAL

| | | | |
|-----------------|----------------------|--------------------|--------------|
| Station | Operated by | | |
| NP-01 | Checked by | | |
| | Date | December 30 , 2002 | |
| Zone | Coordinate/Elevation | | |
| | N (m) | E (m) | H (m) |
| Main Point | 2,660,708.89 | 539,519.69 | 13.09 |
| Eccentric Point | _____ | _____ | _____ |

| | |
|--------------|--------------|
| Location Map | Ground Photo |
|--------------|--------------|

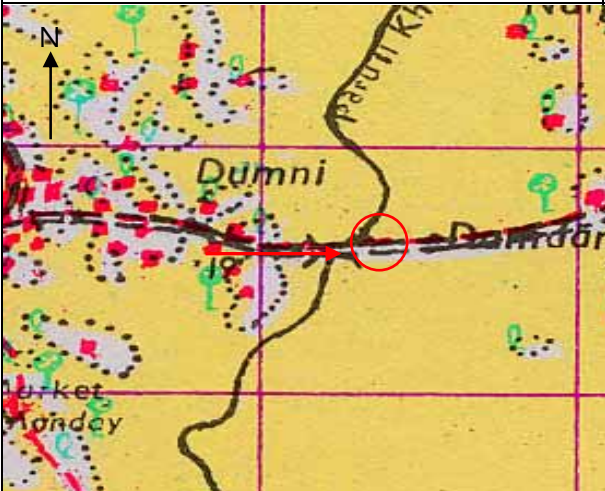



Stereoscopic Photograph






DESCRIPTION OF AIR PHOTO SIGNAL

| | | | |
|-----------------|----------------------|-------------------|-------------|
| Station | Operated by | | |
| NP-02 | Checked by | | |
| | Date | December 29, 2002 | |
| Zone | Coordinate/Elevation | | |
| | N (m) | E (m) | H (m) |
| Main Point | 2,660,933.51 | 549,666.05 | 5.94 |
| Eccentric Point | _____ | _____ | _____ |

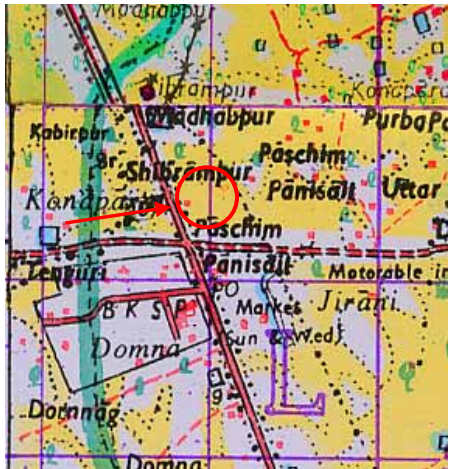

| | |
|--|---|
| Location Map | Ground Photo |
|  |  |

Stereoscopic Photograph



| | | |
|---|--|------------|
| R1-0125(7) |  | R1-0124(8) |
|  |  | |

DESCRIPTION OF AIR PHOTO SIGNAL

| | | | |
|-----------------|----------------------|-------------------|-------------|
| Station | Operated by | | |
| NP-03 | Checked by | | |
| | Date | December 29, 2002 | |
| Zone | Coordinate/Elevation | | |
| | N (m) | E (m) | H (m) |
| Main Point | 2,653,353.34 | 526,290.19 | 9.14 |
| Eccentric Point | _____ | _____ | _____ |

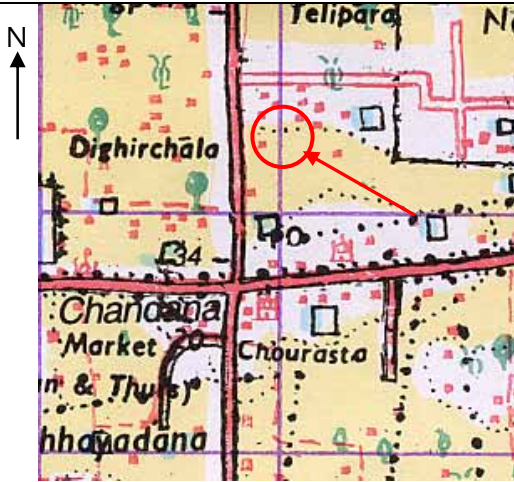

| | |
|--|---|
| Location Map | Ground Photo |
|  |  |

Stereoscopic Photograph


| | | |
|--|---|------------|
| R3-0157(2) |  | R3-0156(3) |
|  | | |

DESCRIPTION OF AIR PHOTO SIGNAL

| | | | |
|-----------------|----------------------|--------------------|-------------|
| Station | Operated by | | |
| NP-04 | Checked by | | |
| | Date | December 30, 2002 | |
| Zone | Coordinate/Elevation | | |
| | N (m) | E (m) | H (m) |
| Main Point | 2,654,335.37 | 539,373.078 | 9.91 |
| Eccentric Point | _____ | _____ | _____ |

| | |
|--|---|
| Location Map | Ground Photo |
|  |  |


Stereoscopic Photograph

| | | |
|--|---|-------------|
| R3-0150(9) | ↑ | R3-0149(10) |
|  | | |


DESCRIPTION OF AIR PHOTO SIGNAL

| | | | |
|-----------------|----------------------|-------------------|-------------|
| Station | Operated by | | |
| NP-05 | Checked by | | |
| | Date | December 29, 2002 | |
| Zone | Coordinate/Elevation | | |
| | N (m) | E (m) | H (m) |
| Main Point | 2,654,699.84 | 549,236.03 | 3.11 |
| Eccentric Point | _____ | _____ | _____ |

| | |
|--------------|--------------|
| Location Map | Ground Photo |
|--------------|--------------|

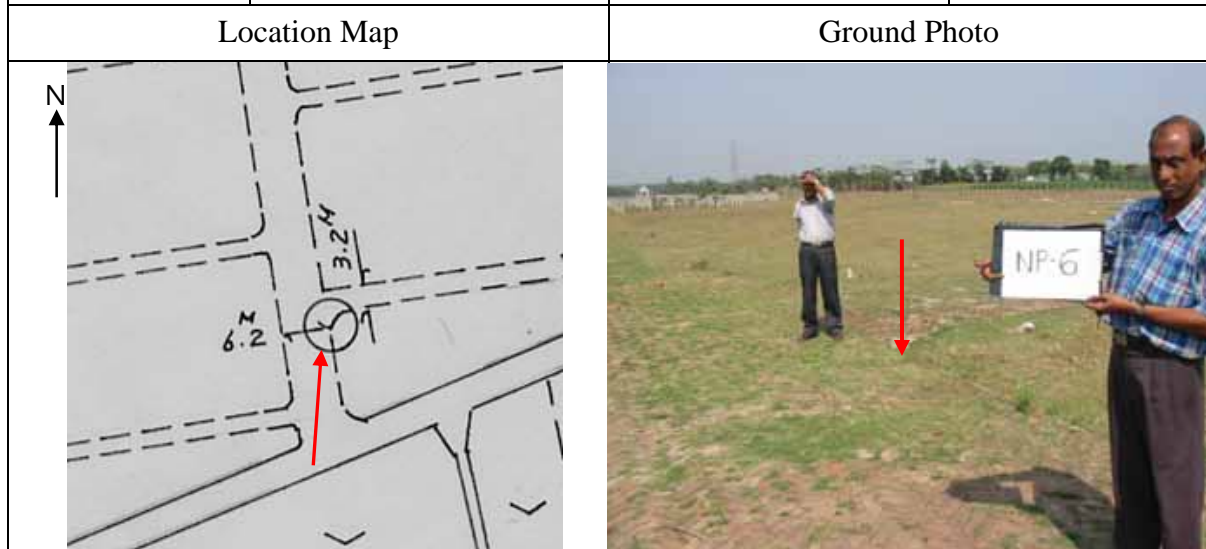


Stereoscopic Photograph




DESCRIPTION OF PRICKING POINT

| | | | |
|-----------------|----------------------|-------------------|-------------|
| Station | Operated by | | |
| NP-06 | Checked by | | |
| | Date | January 5, 2003 | |
| Zone | Coordinate/Elevation | | |
| | N (m) | E (m) | H (m) |
| Main Point | 2,647,958.40 | 530,883.00 | 9.43 |
| Eccentric Point | _____ | _____ | _____ |
| | | | |



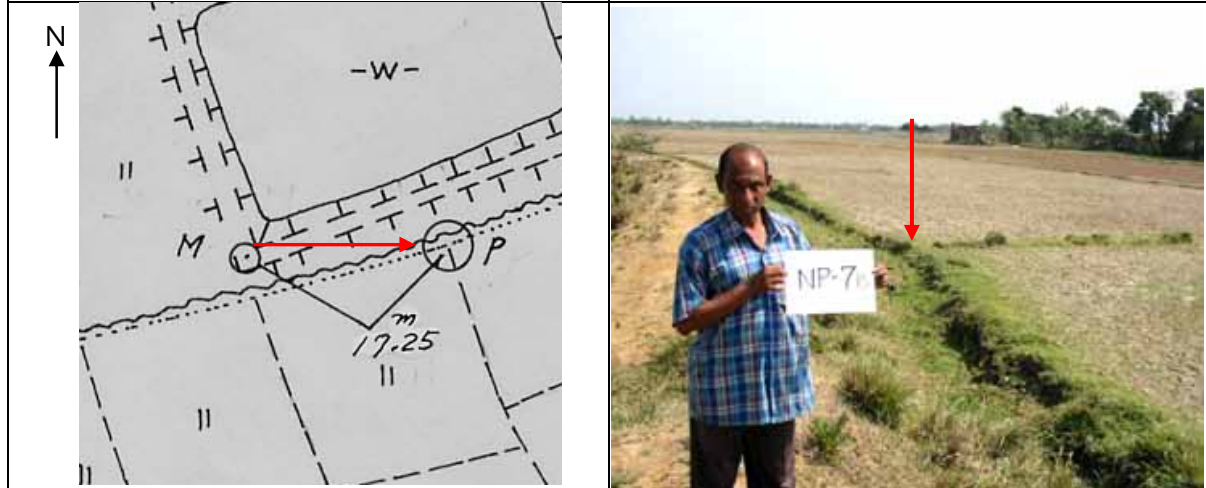
Stereoscopic Photograph




DESCRIPTION OF PRICKING POINT

| | | | |
|-----------------|----------------------|-------------------|------------|
| Station | Operated by | | |
| NP-07 | Checked by | | |
| | Date | January 5, 2003 | |
| Zone | Coordinate/Elevation | | |
| | N (m) | E (m) | H (m) |
| Main Point | 2,648,461.13 | 542,593.07 | 5.9 |
| Eccentric Point | 2,648,462.91 | 542,610.23 | 5.2 |
| | | | |

| | |
|--------------|--------------|
| Location Map | Ground Photo |
|--------------|--------------|



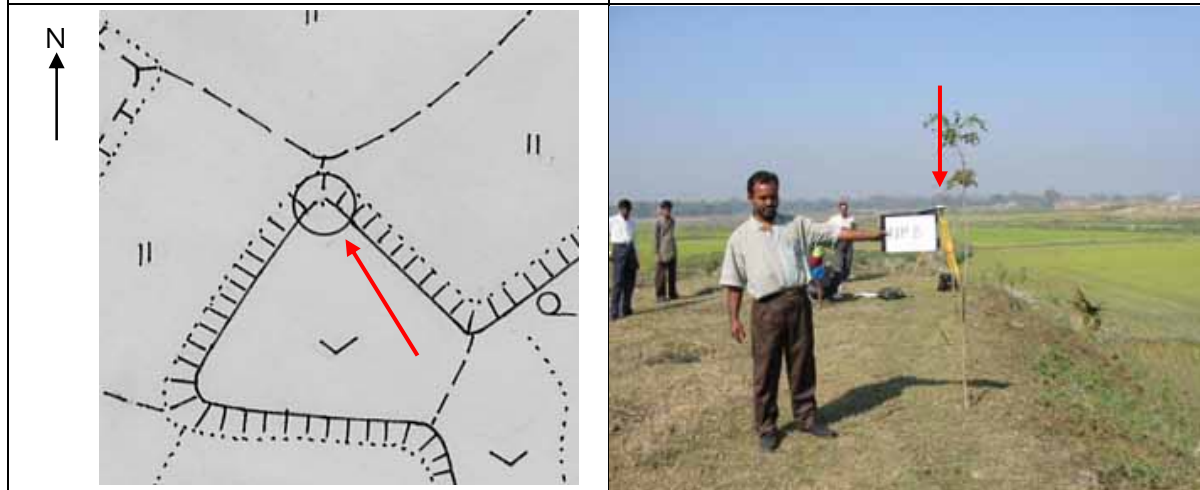
Stereoscopic Photograph




DESCRIPTION OF PRICKING POINT

| | | | |
|-----------------|----------------------|-------------------|-------------|
| Station | Operated by | | |
| NP-08 | Checked by | | |
| | Date | January 5, 2003 | |
| Zone | Coordinate/Elevation | | |
| | N (m) | E (m) | H (m) |
| Main Point | 2,646,826.07 | 550,647.01 | 4.22 |
| Eccentric Point | _____ | _____ | _____ |

| | |
|--------------|--------------|
| Location Map | Ground Photo |
|--------------|--------------|



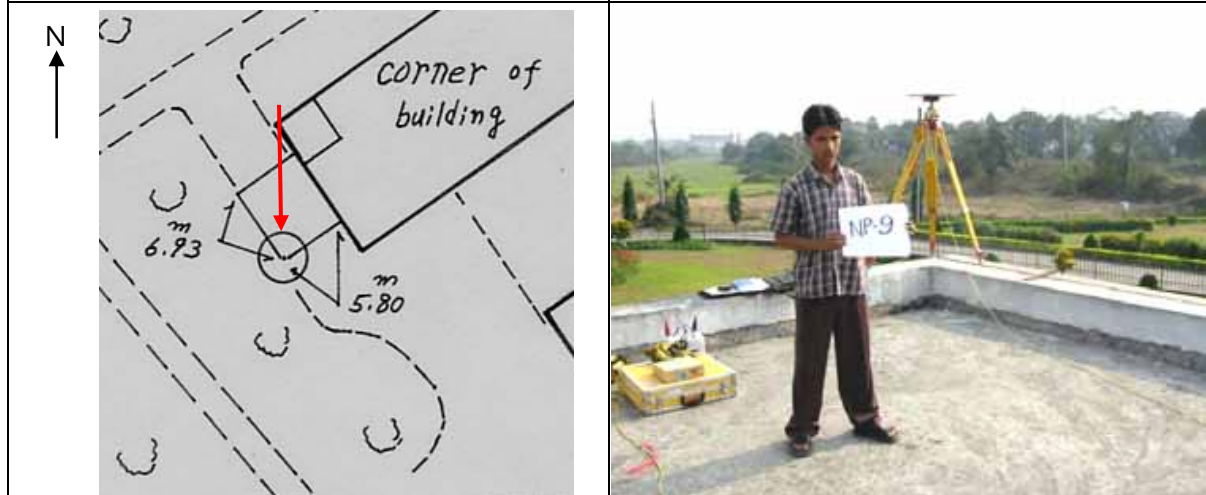
Stereoscopic Photograph



DESCRIPTION OF PRICKING POINT

| | | | |
|-----------------|----------------------|-------------------|-------------|
| Station | Operated by | | |
| NP-09 | Checked by | | |
| | Date | January 6, 2003 | |
| Zone | Coordinate/Elevation | | |
| | N (m) | E (m) | H (m) |
| Main Point | 2,642,548.68 | 528,017.93 | 15.9 |
| Eccentric Point | _____ | _____ | _____ |
| | | | |

| | |
|--------------|--------------|
| Location Map | Ground Photo |
|--------------|--------------|

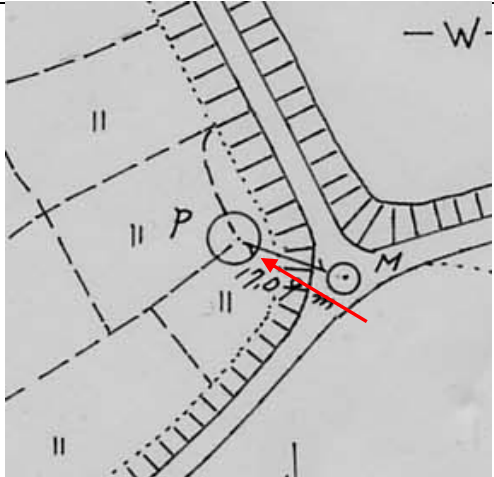



Stereoscopic Photograph



DESCRIPTION OF PRICKING POINT


| | | | |
|-----------------|----------------------|-------------------|-------------|
| Station | Operated by | | |
| NP-10 | Checked by | | |
| | Date | January 7, 2003 | |
| Zone | Coordinate/Elevation | | |
| | N (m) | E (m) | H (m) |
| Main Point | 2,642,773.68 | 540,188.42 | 6.22 |
| Eccentric Point | 2,642,778.56 | 540,172.04 | 3.29 |
| | | | |

| | |
|--|---|
| Location Map | Ground Photo |
|  |  |


Stereoscopic Photograph

R6-0201(9)

N

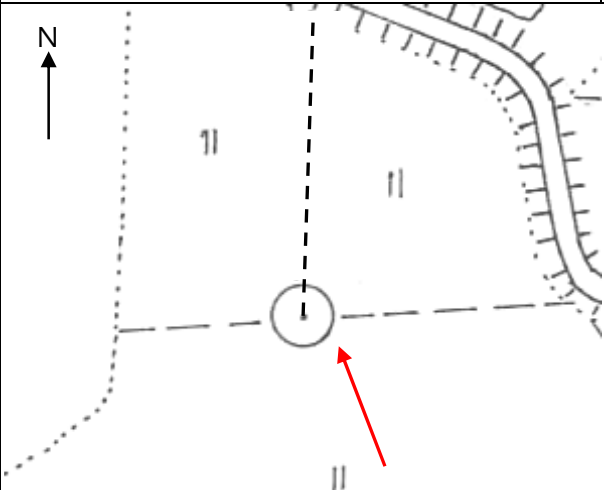



R6-0202(10)




DESCRIPTION OF PRICKING POINT

| | | | |
|-----------------|----------------------|-------------------|------------|
| Station | Operated by | | |
| NP-11 | Checked by | | |
| | Date | January 7, 2003 | |
| Zone | Coordinate/Elevation | | |
| | N (m) | E (m) | H (m) |
| Main Point | 2,639,788.75 | 545,285.98 | 3.7 |
| Eccentric Point | _____ | _____ | _____ |


| | |
|--|---|
| Location Map | Ground Photo |
|  |  |

Stereoscopic Photograph

R7-0215(12)




R7-0214(13)




DESCRIPTION OF PRICKING POINT

| | | | |
|-----------------|----------------------|-------------------|-------------|
| Station | Operated by | | |
| NP-12 | Checked by | | |
| | Date | January 8, 2003 | |
| Zone | Coordinate/Elevation | | |
| | N (m) | E (m) | H (m) |
| Main Point | 2,641,824.22 | 549,576.62 | 8.66 |
| Eccentric Point | _____ | _____ | _____ |
| | | | |

| | |
|--------------|--------------|
| Location Map | Ground Photo |
|--------------|--------------|

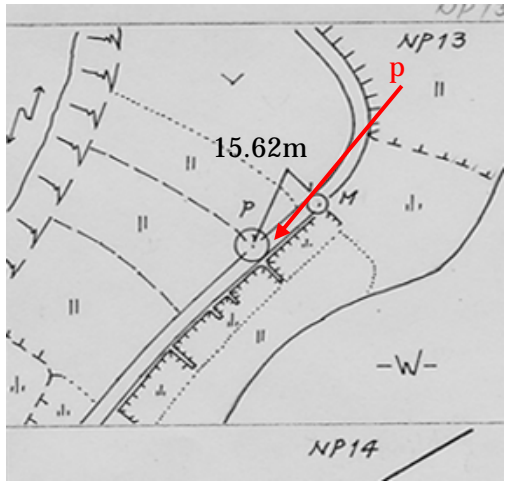



Stereoscopic Photograph



DESCRIPTION OF PRICKING POINT


| | | | |
|-----------------|----------------------|-------------------|------------|
| Station | Operated by | | |
| NP-13 | Checked by | | |
| | Date | January 8, 2003 | |
| Zone | Coordinate/Elevation | | |
| | N (m) | E (m) | H (m) |
| Main Point | 2,636,373.86 | 537,277.71 | 5.6 |
| Eccentric Point | 2,636,365.88 | 537,264.28 | 5.6 |
| | | | |

| | |
|--|---|
| Location Map | Ground Photo |
|  |  |

Stereoscopic Photograph

R8-0234(8)

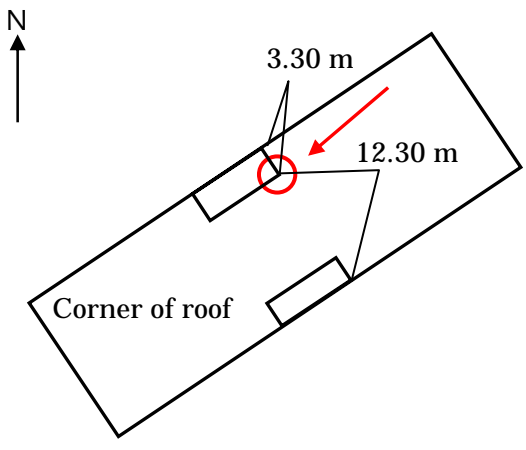


N



R8-0235(9)

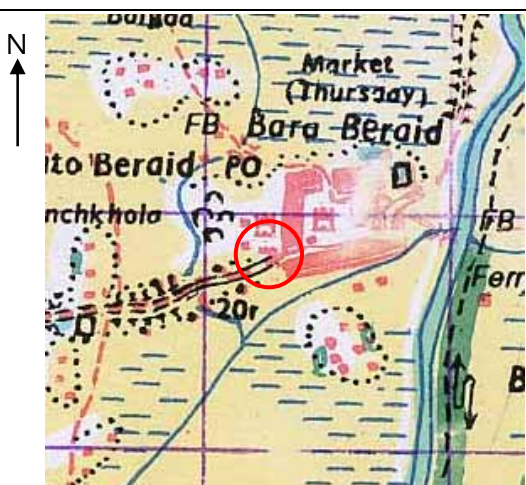



DESCRIPTION OF PRICKING POINT


| | | | |
|--|---|--|--------------|
| Station | Operated by | | |
| NP-14 | Checked by | | |
| | Date | January 8, 2003 | |
| Zone | Coordinate/Elevation | | |
| | N (m) | E (m) | H (m) |
| Main Point | 2,632,023.06 | 536,837.01 | 28.03 |
| Eccentric Point | _____ | _____ | _____ |
| | | | |
| Location Map | Ground Photo | | |
|  |  | | |
| Stereoscopic Photograph | | | |
| <div style="border: 1px solid black; padding: 2px; display: inline-block;">R10-0267(7)</div> | <div style="text-align: center;">N ↑</div> | <div style="border: 1px solid black; padding: 2px; display: inline-block;">R10-0268(8)</div> | |
|  | | | |

DESCRIPTION OF AIR PHOTO SIGNAL

| | | | |
|-----------------|----------------------|-------------------|-------------|
| Station | Operated by | | |
| NP-15 | Checked by | | |
| | Date | December 29, 2002 | |
| Zone | Coordinate/Elevation | | |
| | N (m) | E (m) | H (m) |
| Main Point | 2,631,695.56 | 548,075.97 | 6.02 |
| Eccentric Point | _____ | _____ | _____ |

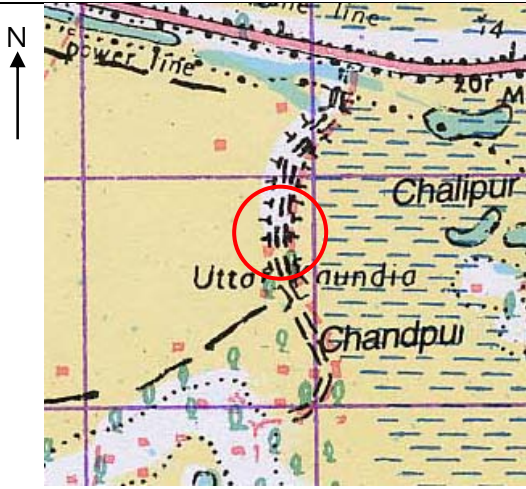

| | |
|--|---|
| Location Map | Ground Photo |
|  |  |

Stereoscopic Photograph

| | | |
|--|---|--------------|
| R10-0273(13) | ↑ | R10-0274(14) |
|  | | |

DESCRIPTION OF AIR PHOTO SIGNAL

| | | | |
|-----------------|----------------------|-------------------|------------|
| Station | Operated by | | |
| NP-16 | Checked by | | |
| | Date | December 29, 2002 | |
| Zone | Coordinate/Elevation | | |
| | N (m) | E (m) | H (m) |
| Main Point | 2,629,237.34 | 531,651.64 | 5.4 |
| Eccentric Point | _____ | _____ | _____ |



| | |
|--|---|
| Location Map | Ground Photo |
|  |  |

Stereoscopic Photograph



| | | |
|--|--------|-------------|
| R11-0291(4) | ↑ N | R11-0290(5) |
|  | | |

DESCRIPTION OF AIR PHOTO SIGNAL

| | | | |
|-----------------|----------------------|-------------------|-------------|
| Station | Operated by | | |
| NP-17 | Checked by | | |
| | Date | December 30, 2002 | |
| Zone | Coordinate/Elevation | | |
| | N (m) | E (m) | H (m) |
| Main Point | 2,628,782.86 | 526,775.94 | 6.03 |
| Eccentric Point | _____ | _____ | _____ |

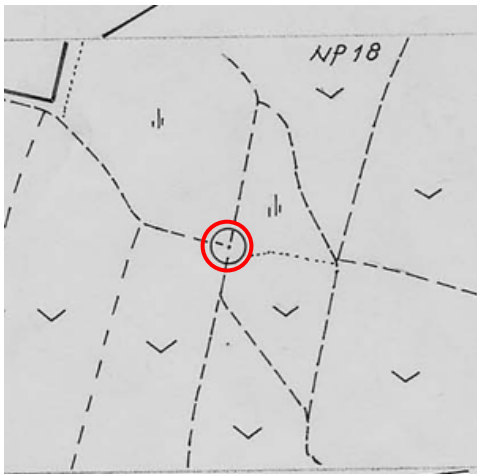

| | |
|---|--|
| Location Map | Ground Photo |
|  <p>A topographic map showing a coastal area. A red circle highlights a specific point on a road or path. Labels include 'Dighamat', 'Haruria', and 'Masturikhola'. A north arrow is on the left.</p> |  <p>A photograph of a man in a white shirt and dark trousers standing in a grassy field. A crowd of people is visible in the background behind a rope barrier. A sign with 'NP17' is visible.</p> |

Stereoscopic Photograph


| | | |
|--|--|-------------|
| R11-0293(2) | <p>N</p>  | R11-0292(3) |
|  <p>A pair of grayscale aerial photographs for stereoscopic viewing. The right image has a red circle and arrow pointing to a specific feature in a field.</p> | | |

DESCRIPTION OF PRICKING POINT

| | | | |
|-----------------|----------------------|-------------------|-------------|
| Station | Operated by | | |
| NP-18 | Checked by | | |
| | Date | January 8, 2003 | |
| Zone | Coordinate/Elevation | | |
| | N (m) | E (m) | H (m) |
| Main Point | 2,623,869.02 | 534,291.14 | 3.56 |
| Eccentric Point | _____ | _____ | _____ |
| | | | |

| | |
|--|---|
| Location Map | Ground Photo |
|  |  |


Stereoscopic Photograph

| | | |
|--|--------|-------------|
| R12-0296(2) | ↑ N | R12-0297(3) |
|  | | |


DESCRIPTION OF PRICKING POINT

| | | | |
|-----------------|----------------------|-------------------|------------|
| Station | Operated by | | |
| NP-19 | Checked by | | |
| | Date | January 8, 2003 | |
| Zone | Coordinate/Elevation | | |
| | N (m) | E (m) | H (m) |
| Main Point | 2,622,345.09 | 546,394.93 | 2.6 |
| Eccentric Point | _____ | _____ | _____ |

| | |
|--------------|--------------|
| Location Map | Ground Photo |
|--------------|--------------|

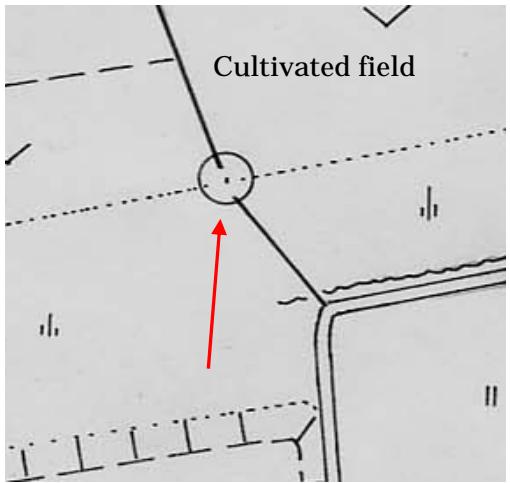



Stereoscopic Photograph




DESCRIPTION OF PRICKING POINT

| | | | |
|-----------------|----------------------|-------------------|-------|
| Station | Operated by | | |
| NP-20 | Checked by | | |
| | Date | January 7, 2003 | |
| Zone | Coordinate/Elevation | | |
| | N (m) | E (m) | H (m) |
| Main Point | 2,625,513.77 | 554,065.42 | _____ |
| Eccentric Point | _____ | _____ | _____ |
| | | | |


| | |
|--|---|
| Location Map | Ground Photo |
|  |  |

Stereoscopic Photograph

R12-0307(13)



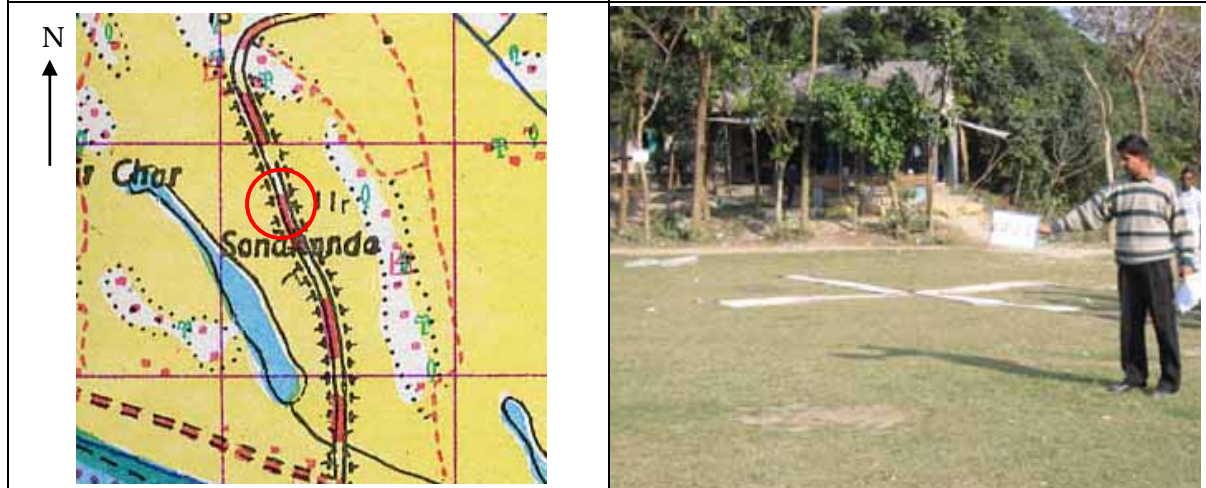
R12-0308(14)




DESCRIPTION OF AIR PHOTO SIGNAL

| | | | |
|-----------------|----------------------|-------------------|-------------|
| Station | Operated by | | |
| NP-21 | Checked by | | |
| | Date | December 31, 2002 | |
| Zone | Coordinate/Elevation | | |
| | N (m) | E (m) | H (m) |
| Main Point | 2,616,740.30 | 533,575.53 | 4.79 |
| Eccentric Point | _____ | _____ | _____ |

| | |
|--------------|--------------|
| Location Map | Ground Photo |
|--------------|--------------|



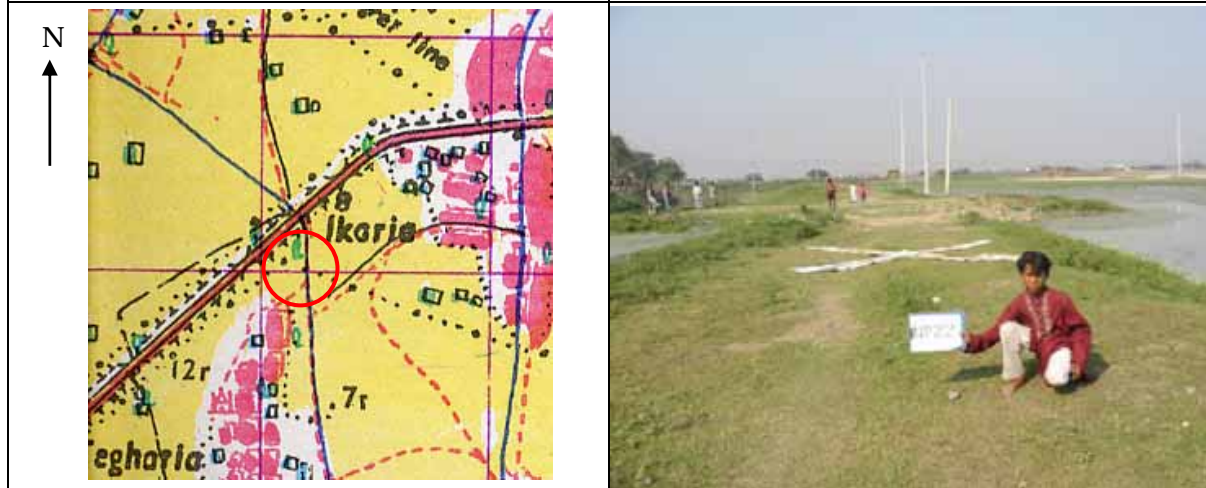
Stereoscopic Photograph




DESCRIPTION OF AIR PHOTO SIGNAL

| | | | |
|-----------------|----------------------|-------------------|-------------|
| Station | Operated by | | |
| NP-22 | Checked by | | |
| | Date | December 30, 2002 | |
| Zone | Coordinate/Elevation | | |
| | N (m) | E (m) | H (m) |
| Main Point | 2,618,282.22 | 542,287.56 | 4.27 |
| Eccentric Point | _____ | _____ | _____ |
| | | | |

| | |
|--------------|--------------|
| Location Map | Ground Photo |
|--------------|--------------|




Stereoscopic Photograph




DESCRIPTION OF PRICKING POINT

| | | | |
|-----------------|----------------------|-------------------|-------------|
| Station | Operated by | | |
| NP-23 | Checked by | | |
| | Date | January, 2003 | |
| Zone | Coordinate/Elevation | | |
| | N (m) | E (m) | H (m) |
| Main Point | 2,618,130.19 | 555,330.31 | 3.83 |
| Eccentric Point | _____ | _____ | _____ |

| | |
|--------------|--------------|
| Location Map | Ground Photo |
|--------------|--------------|

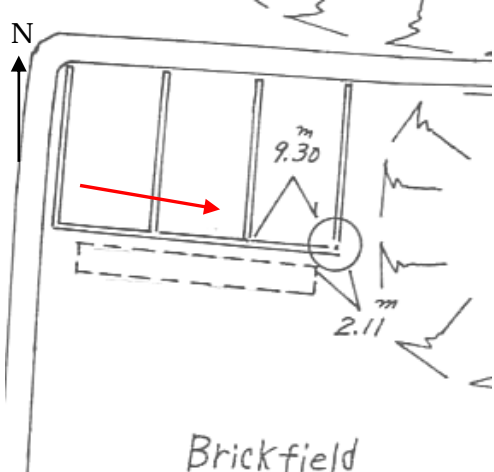



Stereoscopic Photograph



DESCRIPTION OF PRICKING POINT


| | | | |
|-----------------|----------------------|-------------------|------------|
| Station | Operated by | | |
| NP-24 | Checked by | | |
| | Date | January 8, 2003 | |
| Zone | Coordinate/Elevation | | |
| | N (m) | E (m) | H (m) |
| Main Point | 2,613,709.83 | 549,288.48 | 3.5 |
| Eccentric Point | _____ | _____ | _____ |

| | |
|--|---|
| Location Map | Ground Photo |
|  |  |


Stereoscopic Photograph

R15-0345(5)

N

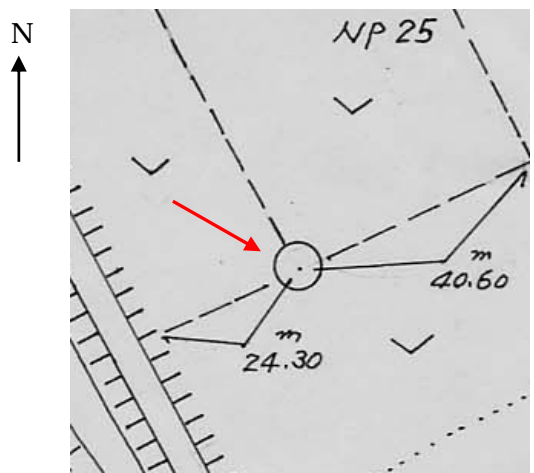



R15-0344(6)





DESCRIPTION OF PRICKING POINT

| | | | |
|-----------------|----------------------|-------------------|-------------|
| Station | Operated by | | |
| NP-25 | Checked by | | |
| | Date | January 8, 2003 | |
| Zone | Coordinate/Elevation | | |
| | N (m) | E (m) | H (m) |
| Main Point | 2,611,429.55 | 554,247.90 | 2.90 |
| Eccentric Point | _____ | _____ | _____ |
| | | | |

| | |
|--|---|
| Location Map | Ground Photo |
|  |  |

Stereoscopic Photograph

| | | |
|--|---|-------------|
| R16-0358(8) |  | R16-0359(9) |
|  | | |


DESCRIPTION OF AIR PHOTO SIGNAL

| | | | |
|-----------------|----------------------|-------------------|-------------|
| Station | Operated by | | |
| NP-26 | Checked by | | |
| | Date | December 29, 2002 | |
| Zone | Coordinate/Elevation | | |
| | N (m) | E (m) | H (m) |
| Main Point | 2,604,518.06 | 542,259.93 | 3.05 |
| Eccentric Point | _____ | _____ | _____ |

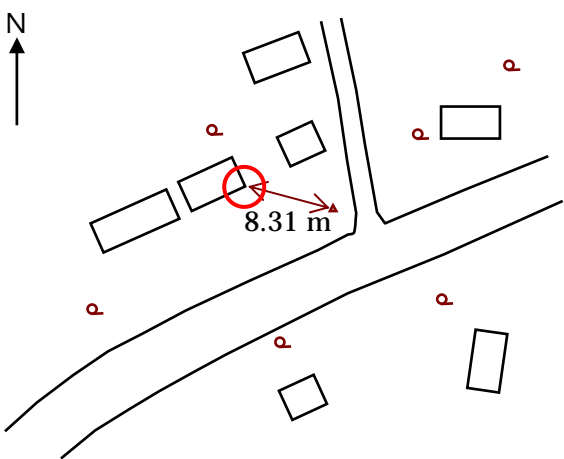



| | |
|--------------|--------------|
| Location Map | Ground Photo |
|--------------|--------------|



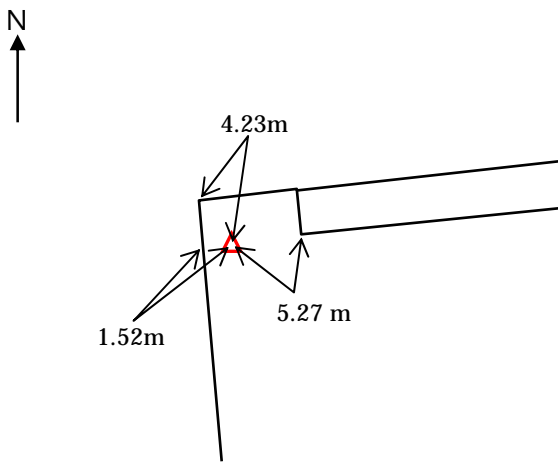




Stereoscopic Photograph



DESCRIPTION OF PRICKING POINT

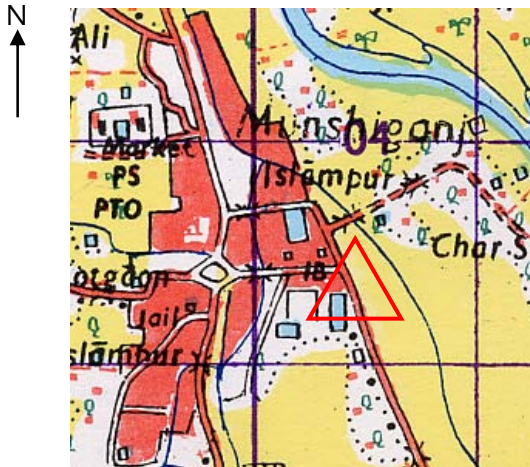

| | | | |
|--|---|-------------------|-------------------|
| Station | Operated by | | |
| 3398 | Checked by | | |
| | Date | February 5, 2003 | |
| Zone | Coordinate/Elevation | | |
| | N (m) | E (m) | H (m) |
| Main Point | 2,638,547.26 | 527,195.66 | 10.04 |
| Eccentric Point | 2,638,550.03 | 527,187.83 | 12.17(9.2) |
| | | | |
| Location Map | Ground Photo | | |
|  |  | | |
| Stereoscopic Photograph | | | |
| R8-0228(2) |  | R8-0229(3) | |
|  | | | |

DESCRIPTION OF AIR PHOTO SIGNAL



| | | | |
|--|--|---|-------------|
| Station | Operated by | | |
| SOB/Unusable | Checked by | | |
| | Date | December 31, 2002 | |
| Zone | Coordinate/Elevation | | |
| | N (m) | E (m) | H (m) |
| Main Point | 2,627,038.82 | 540,800.77 | 19.6 |
| Eccentric Point | _____ | _____ | _____ |
| | | | |
| Location Map | Ground Photo | | |
|  |  | | |
| Stereoscopic Photograph | | | |
| <div style="border: 1px solid black; padding: 2px; display: inline-block;">R11-0286(9)</div> |  | <div style="border: 1px solid black; padding: 2px; display: inline-block;">R11-0285(10)</div> | |
|  |  | | |

DESCRIPTION OF AIR PHOTO SIGNAL

| | | | |
|-----------------|----------------------|-------------------|------------|
| Station | Operated by | | |
| 3469 | Checked by | | |
| | Date | December 29, 2002 | |
| Zone | Coordinate/Elevation | | |
| | N (m) | E (m) | H (m) |
| Main Point | 2,603,932.04 | 555,231.16 | 5.3 |
| Eccentric Point | 2,603,942.14 | 555,137.03 | 3.7 |
| | | | |

| | |
|--|---|
| Location Map | Ground Photo |
|  |  |

Stereoscopic Photograph

| | | |
|---|---|--|
| R18-0378(8) | ↑ | R18-0379(9) |
|  | |  |

DESCRIPTION OF PRICKING POINT

| | | | |
|-----------------|----------------------|---------------------|--------------|
| Station | Operated by | Mr. Mahamudul Haque | |
| 303 | Checked by | | |
| | Date | February 5, 2003 | |
| Zone | Coordinate/Elevation | | |
| | N (m) | E (m) | H (m) |
| Main Point | 2,631,605.718 | 542,625.533 | 8.534 |
| Eccentric Point | 2,631,594.790 | 542,625.310 | 10.08 |
| | | | |

| | |
|--------------|--------------|
| Location Map | Ground Photo |
| | |

Stereoscopic Photograph

| | | |
|--------------|--------|--------------|
| | N ↑ | |
| R10-0270(10) | | R10-0271(11) |
| | | |