

6. *Autres documents et données*

6.1 *Localisation des villages*

6.2 *Résultats de la prospection électrique (1^{ère} année)*

6.3 *Résultats de la prospection électrique (2^{ème} année)*

6.4 *Résultats de la prospection électromagnétique*

6.5 *Résultats des essais de pompage*

6.6 *Liste des villages de remplacement*

6.1 Localisation des villages


Localisation des villages (Assaba)

| Village ID | Moughataa | Commune | Village | Longitude (deg) | Latitude (deg) |
|------------|-----------|----------|-------------------------|-----------------|----------------|
| A01 | Kiffa | El Melga | Bouderaa | 11.14193333 | 16.39287778 |
| A02 | Kiffa | Kiffa | Kreiket Atchane | 11.53850463 | 16.55394444 |
| A03 | Kiffa | Kiffa | Oum Chegag | 11.33939444 | 16.64141389 |
| A04 | Kankossa | Sany | Kele Bele Maures | 11.50263889 | 15.87743333 |
| A05 | Kankossa | Sany | Souroumelly | 11.50681667 | 16.08123889 |
| A06 | Kankossa | Tenaha | Afrara Oualad mayemtess | 10.96021111 | 15.24558889 |
| A07 | Kankossa | Kankossa | Agmamine | 11.55358333 | 15.87109259 |
| A08 | Kankossa | Blajimil | Blajimil | 11.18028241 | 15.91908796 |
| A09 | Kiffa | Melgue | Zoura | 11.1139213 | 16.37450926 |
| A10 | Kankossa | Teneha | Maoudach (Hel bousalif) | 10.90522917 | 15.56211111 |
| A11 | Kankossa | Teneha | Dhelea | 10.86693889 | 15.27437778 |
| A12 | Kankossa | Taneha | El Baghoui | 11.03641111 | 15.97158333 |
| A13 | Kankossa | Taneha | El Mintaf Kha | 10.8402 | 15.66092222 |
| A14 | Kankossa | Sany | BabSalam | 11.51887963 | 16.24636111 |
| A15 | Kankossa | Tanaha | Oulad Dora | 11.30959444 | 15.58458333 |
| A16 | Kankossa | Tanaha | Oud Kouyati | 10.98652778 | 15.70169514 |
| A17 | Kankossa | Tanaha | Oum el Barka | 10.84660556 | 15.59015 |
| A18 | Kankossa | Tenaha | Erge Talab | 11.07877315 | 15.6825 |
| A19 | Kankossa | Hamoud | Garalla I Menkouss | 11.507625 | 15.76822685 |
| A20 | Kankossa | Hamoud | Garalla II el Meden | 11.49158796 | 15.75171759 |
| A21 | Kankossa | Hamoud | Garalla Minvga | 11.4972 | 15.7605 |
| A22 | Kankossa | Hamoud | Bouhbcha El Drss | 11.29811185 | 15.64419426 |
| A23 | Kankossa | Hamoud | Oudhen Levrass | 11.63931667 | 15.52759444 |
| A24 | Kankossa | Blajemil | Hay ahmed Talab | 11.2895 | 15.92975463 |
| A25 | Kankossa | Blajemil | Mkhaizine | 11.24345556 | 15.9591 |
| A26 | Kankossa | Blajmil | N'Khaila | 10.86408889 | 16.0862 |

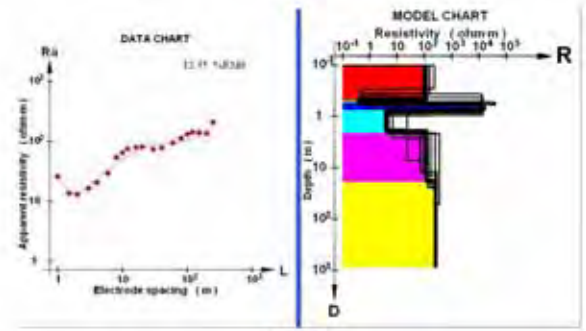
Localisation des villages (Hodh El Gharbi)

| Village ID | Moughataa | Commune | Village | Longitude (deg) | Latitude (deg) |
|------------|------------|--------------------|----------------------|-----------------|----------------|
| H01 | Aioun | Benemane | Benemane | 9.622189815 | 16.35919907 |
| H02 | Aioun | Agjert | Agjert | 9.31025463 | 16.4740463 |
| H03 | Aioun | O. Lahyadh | Echlim (M'zeiriga) | 9.051319444 | 16.41761111 |
| H04 | Aioun | Tenhoumad | Baghzaza | 9.748872222 | 16.55520556 |
| H05 | Kobenni | Timzine | Agreij Lrehjar | 9.212824074 | 16.30163272 |
| H06 | Kobenni | Timzine | Rezame | 9.077675926 | 15.96536574 |
| H07 | Kobenni | Timzine | Nematoullah | 9.304462963 | 15.96575617 |
| H08 | Kobenni | Hassi E. A. Bechna | Hassi El Avia | 9.805551587 | 16.00076984 |
| H09 | Kobenni | Hassi E. A. Bechna | Boutelihiya | 9.856330556 | 15.95303056 |
| H10 | Kobenni | Hassi E. A. Bechna | Ghasr Salam | 9.839583333 | 15.83537963 |
| H11 | Kobenni | Kobenni | Lemghalich Neby | 9.399361111 | 15.8301875 |
| H12 | Kobenni | Gogui Zema1 | Raghane | 9.181765432 | 15.86478395 |
| H13 | Kobenni | Gogui Zema1 | Ain Ould Meimoun | 9.381365741 | 15.68065741 |
| H14 | Kobenni | Voulaniya | Kerkeratt Amar Beyou | 9.643452778 | 15.51728056 |
| H15 | Kobenni | Modibougou | Teidoumat Sebaa | 9.526643519 | 15.64830556 |
| H16 | Kobenni | Modibougou | Oum Sfeya | 9.523277778 | 15.54574444 |
| H17 | Kobenni | Leghlig Ehel Odje | Aouinat Ould Chadad | 9.086828704 | 15.92009722 |
| H18 | Kobenni | Leghlig Ehel Odje | Oum Lehman | 8.976871528 | 15.78752431 |
| H19 | Tintane | Ain Farba | Guelb El Kheir | 10.49084259 | 15.73860648 |
| H20 | Tintane | Ain Farba | Melgue El Kheiratt | 10.39552778 | 15.95597222 |
| H21 | Tintane | Hassi Abdalla | Lemlihiss | 10.05969907 | 16.46016667 |
| H22 | Tintane | Lehrejatt | Lehrejatt | 10.40468519 | 15.44980556 |
| H23 | Tintane | Lehrejatt | Messiel Gourvav | 10.60783796 | 15.526 |
| H24 | Tintane | Touil | Teichott | 9.998755556 | 15.46878333 |
| H25 | Tintane | Touil | Medina | 10.12310556 | 15.46507778 |
| H26 | Tintane | Aouinat Tell | Aouinat | 9.949321429 | 16.15454762 |
| H27 | Tintane | Agharghar | Oum Aganatt | 10.59424537 | 16.19525926 |
| H28 | Tintane | Devea | Bamberra | 10.71378241 | 16.23694444 |
| H29 | Tintane | Tintane | Libbe | 10.14116319 | 16.36345833 |
| H30 | Tamchekett | Radhi | Barbara | 10.13559722 | 16.64431019 |
| H31 | Tamchekett | Radhi | El Wasta (Safra) | 10.49114352 | 16.66064815 |
| H32 | Tamchekett | Gaet Teidoum | Oum Lemhar | 10.74695833 | 16.57640972 |
| H33 | Tamchekett | Sava | Guelab | 10.58066667 | 16.8895873 |
| H34 | Tamchekett | Sava | Aoueinat | 10.97441667 | 17.00345833 |


6.2 Résultats de la prospection électrique (1^{ère} année)




A01-SE1



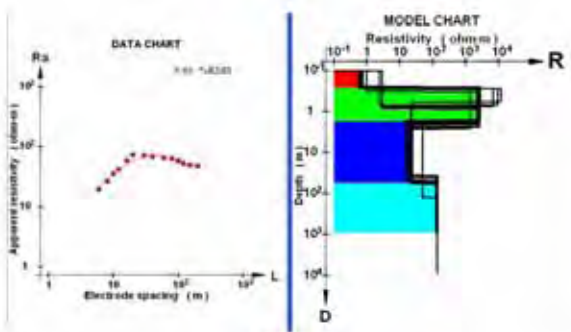
A01-SE2



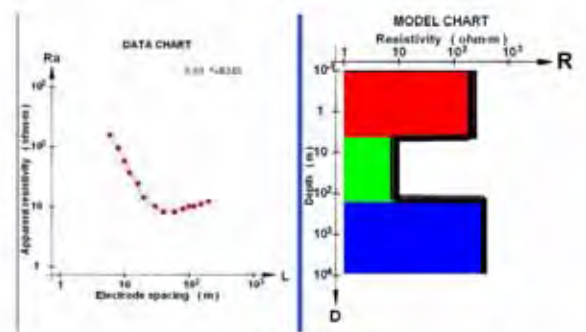
A02-SE1



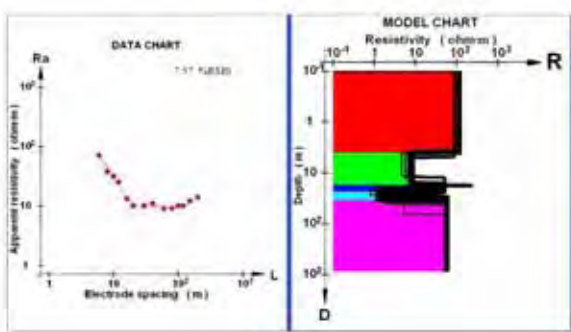
A02-SE2



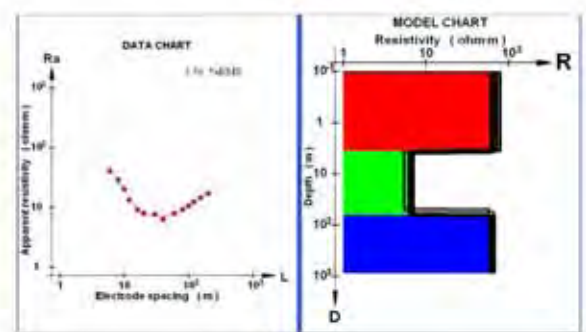
A02-SE3



A03-SE1

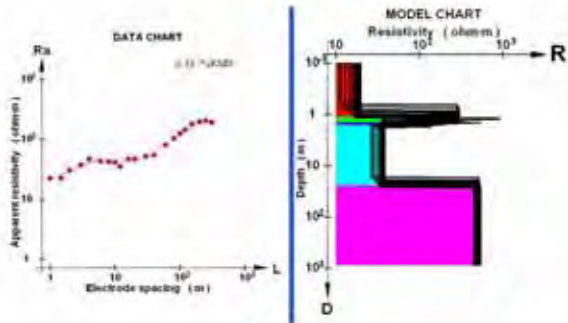


A03-SE2

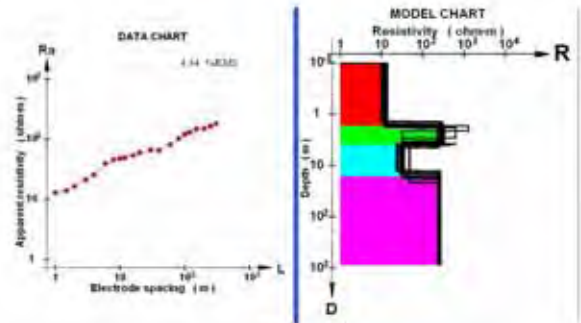


A03-SE3

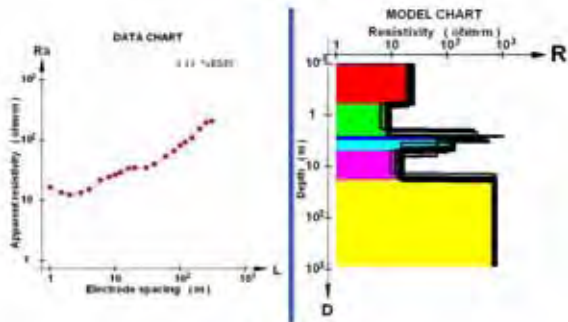
Etude sur place 1 Assaba(1)



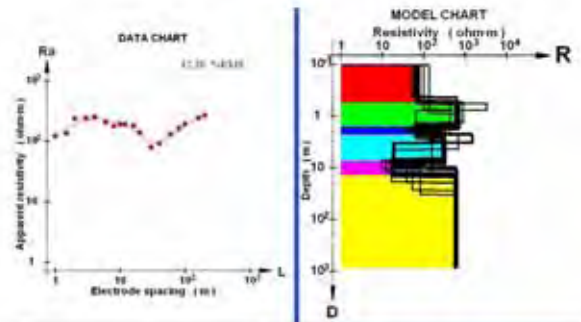
A04-SE1



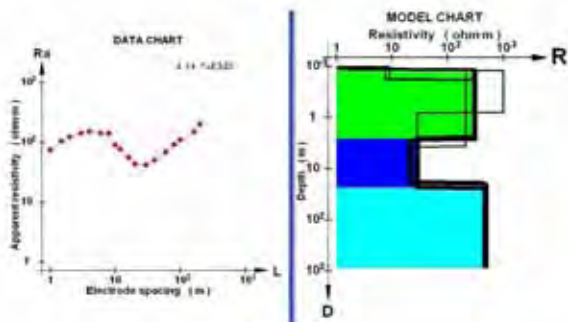
A04-SE2



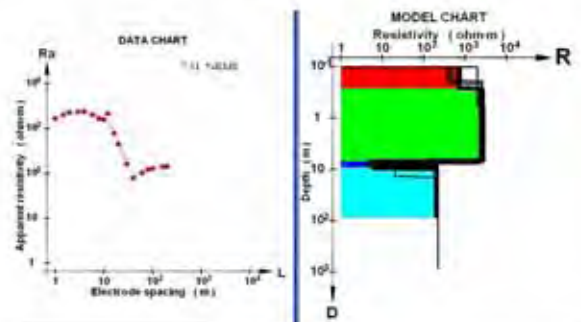
A04-SE3



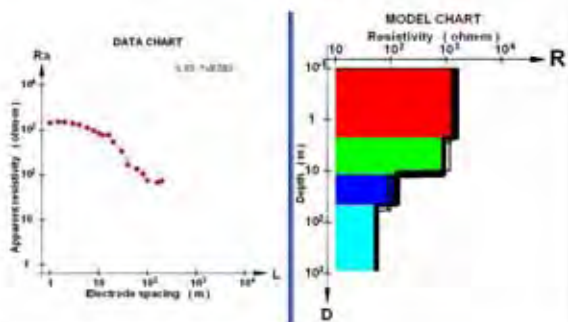
A05-SE1



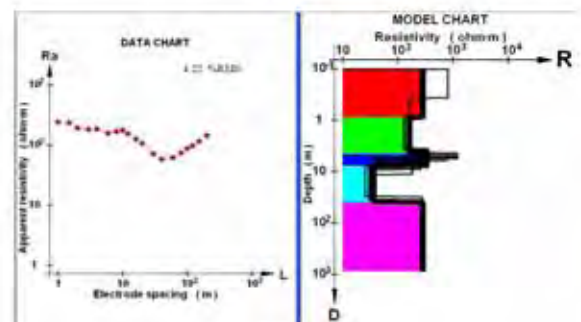
A05-SE2



A06-SE1



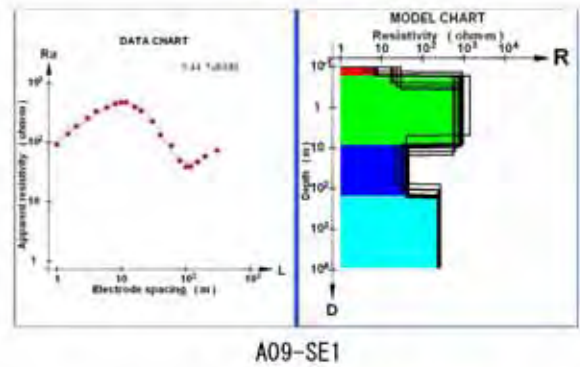
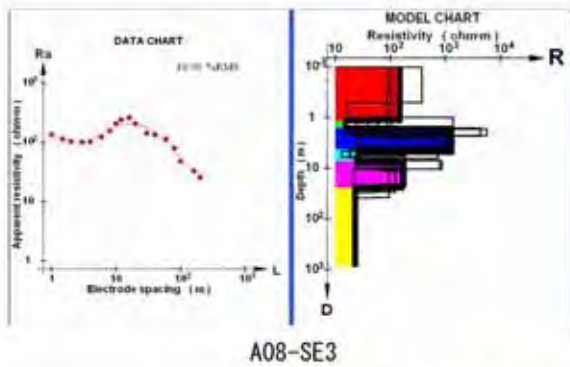

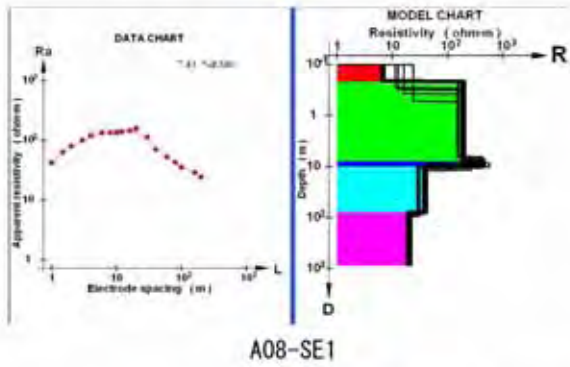




A06-SE2

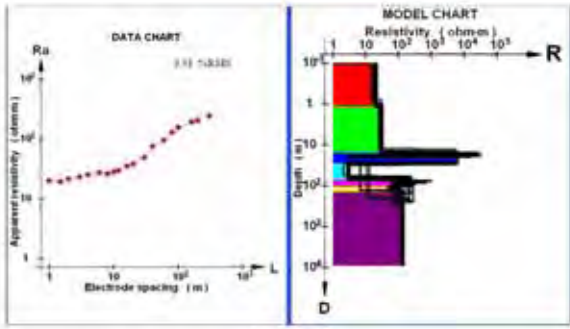


A07-SE1


Etude sur place 1 Assaba(2)



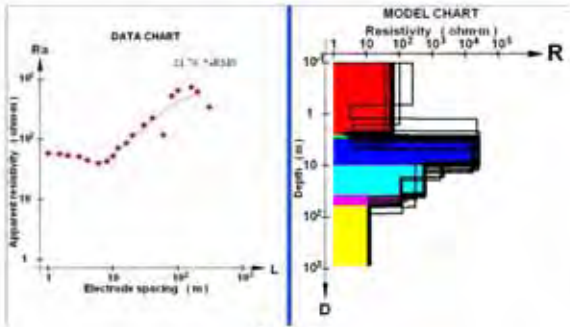
Etude sur place 1 Assaba(3)



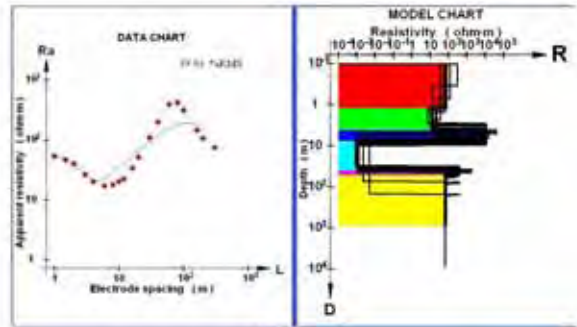
A10-SE1



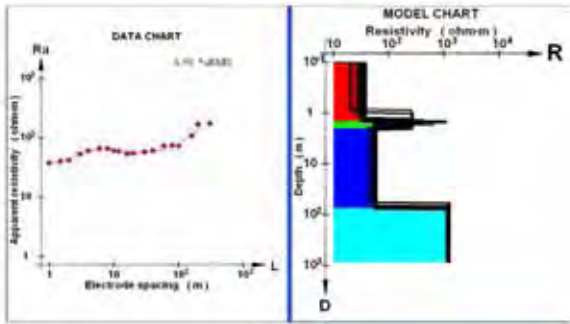
A10-SE2



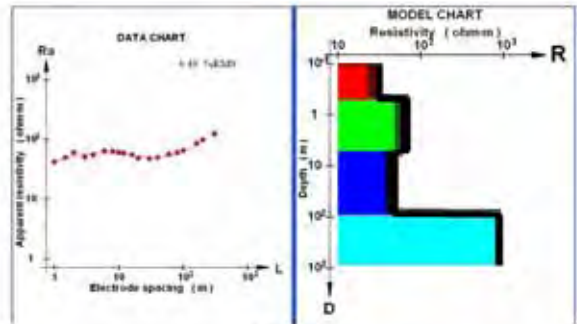
A11-SE1



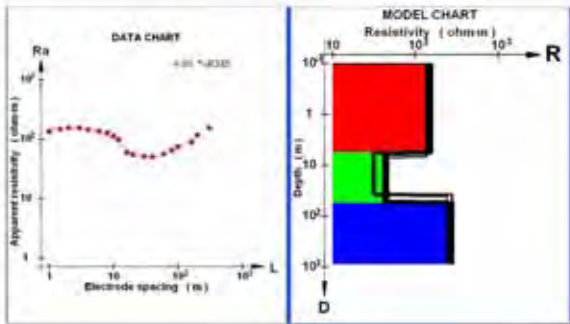
A11-SE2



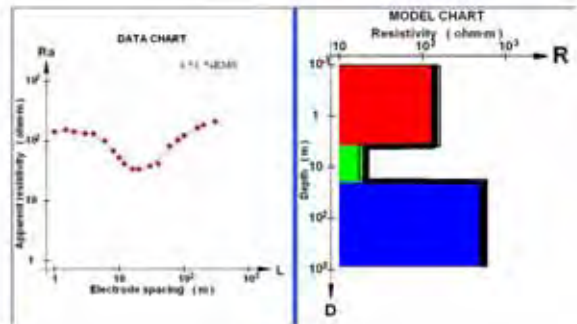
A12-SE1



A12-SE2




A13-SE1




A13-SE2


Etude sur place 1 Assaba(4)



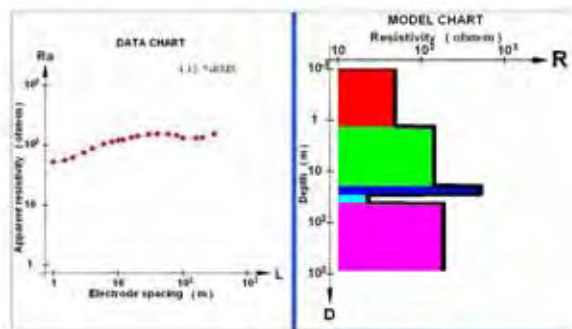
A14-SE1



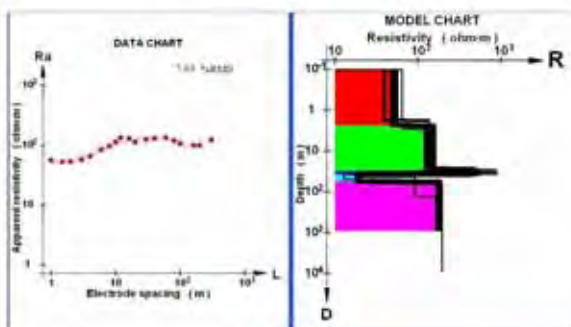
A14-SE2



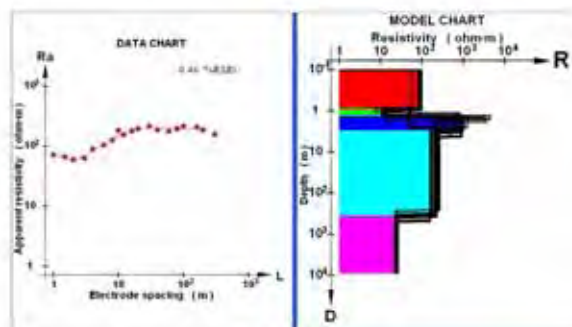
A14-SE3



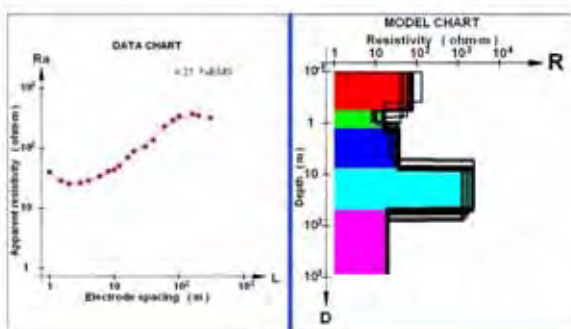
A15-SE1



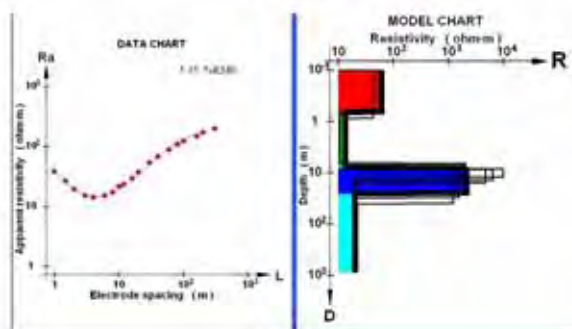
A15-SE2



A15-SE3

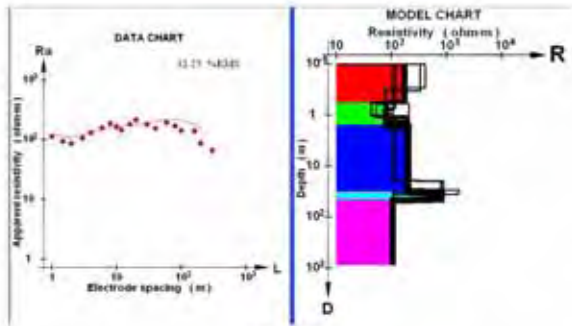


A16-SE1




A16-SE2

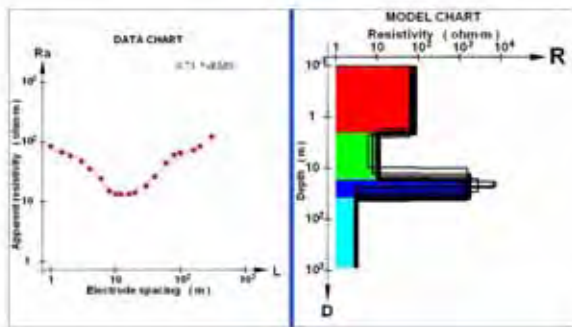
Etude sur place 1 Assaba(5)



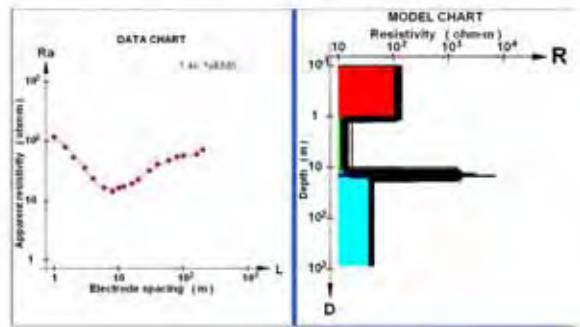
A17-SE1



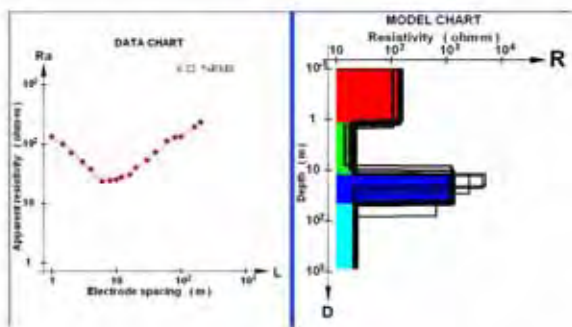
A17-SE2



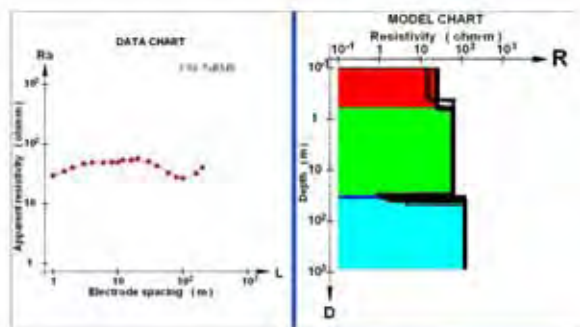
A18-SE1



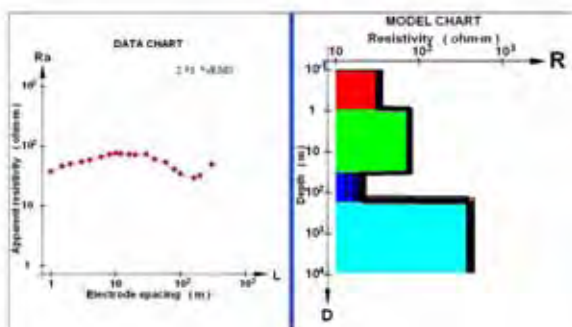
A18-SE2



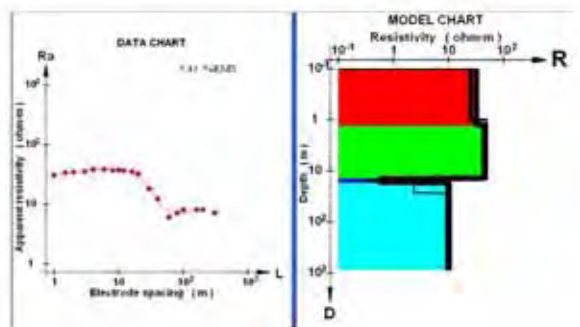
A18-SE3



A19-SE1




A19-SE2

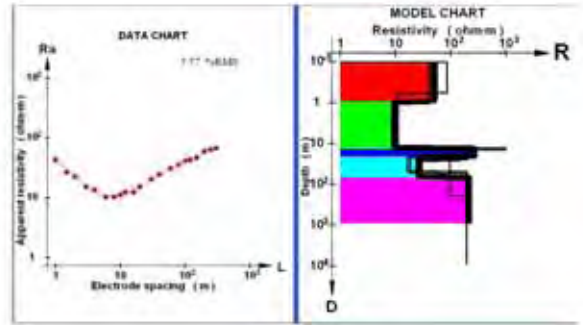


A19-SE3

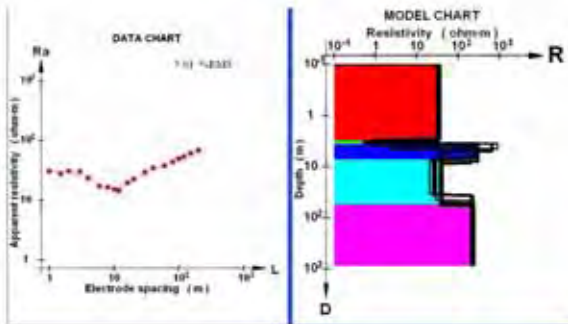
Etude sur place 1 Assaba(6)



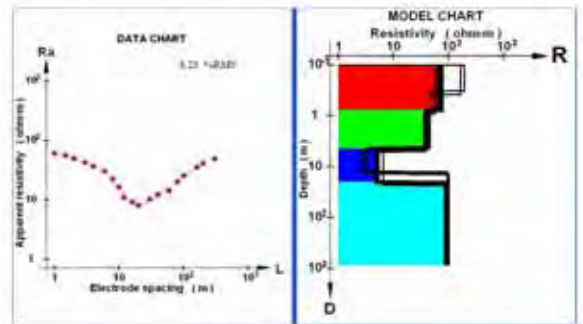
A20-SE1



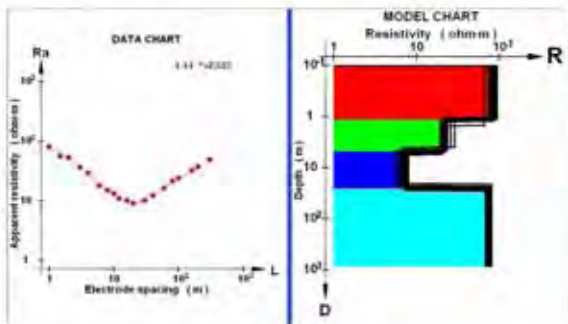
A20-SE2



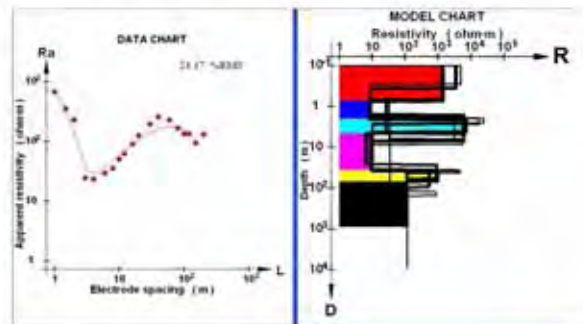
A20-SE3



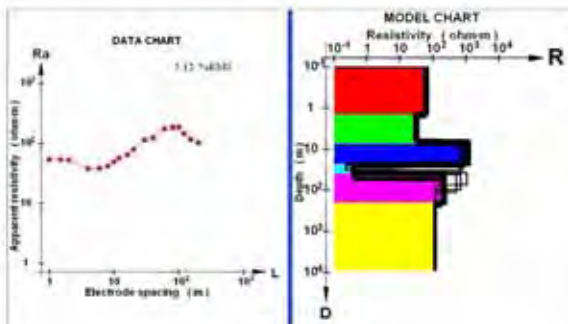
A21-SE1



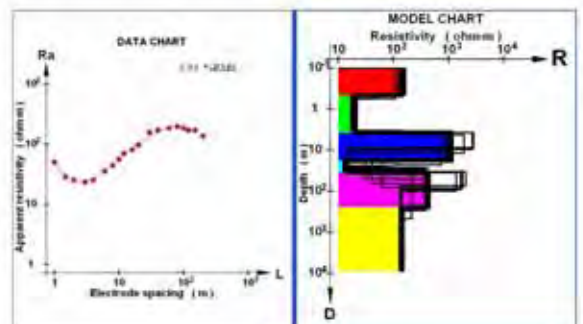
A21-SE2



A22-SE1

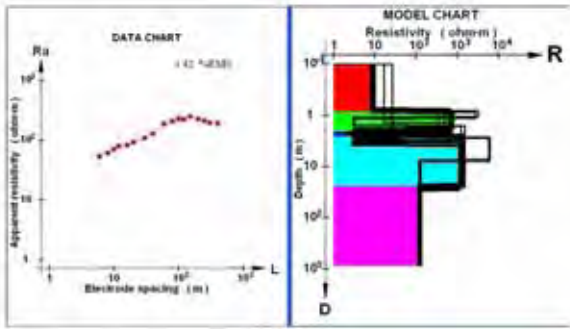


A22-SE2

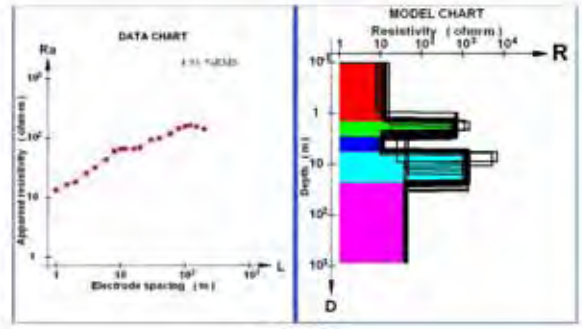


A22-SE3

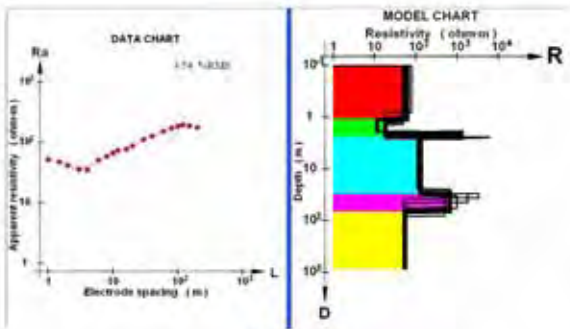
Etude sur place 1 Assaba(7)



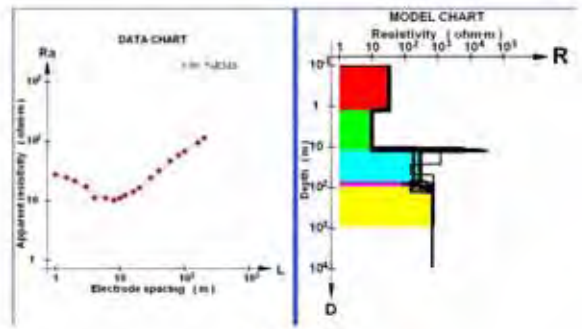
A23-SE1



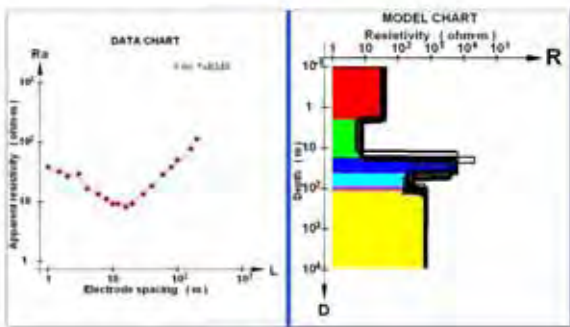
A23-SE2



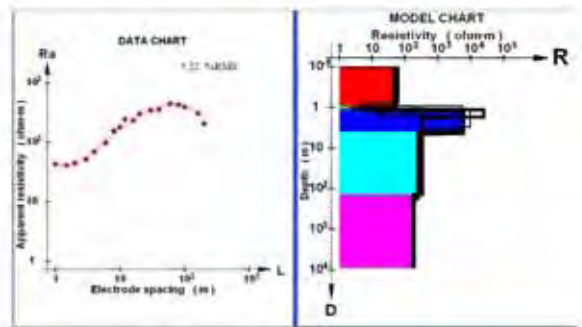
A23-SE3



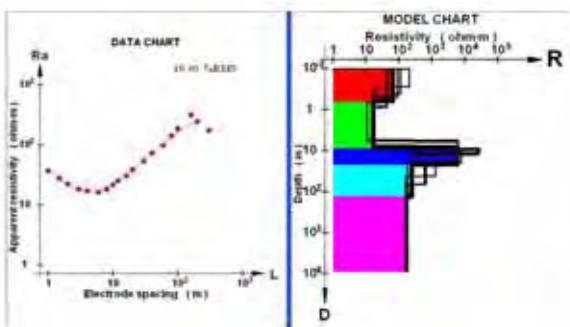
A23-SE4



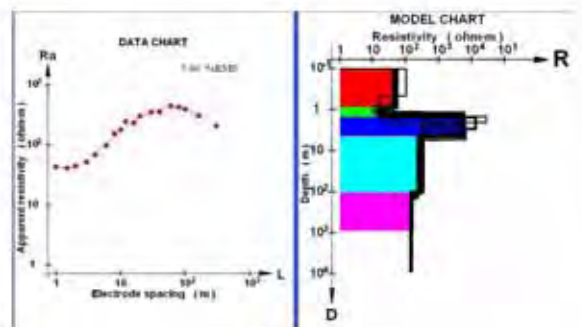
A23-SE5



A24-SE1

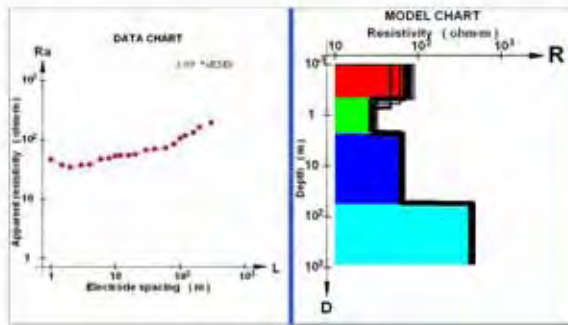


A24-SE2

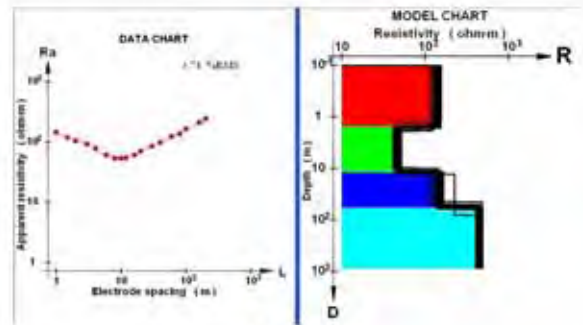


A24-SE3

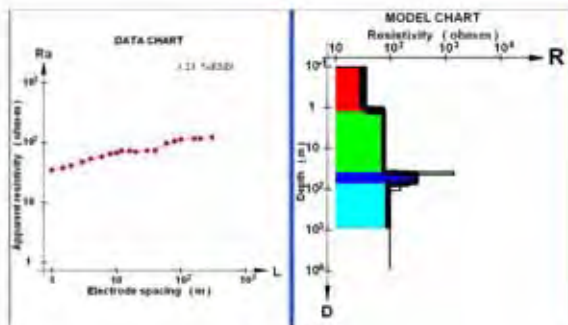
Etude sur place 1 Assaba(8)



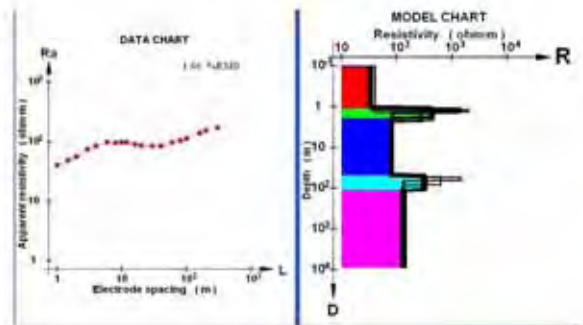
A25-SE1



A25-SE2

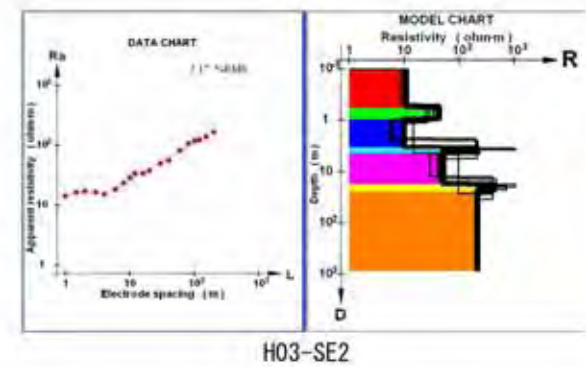

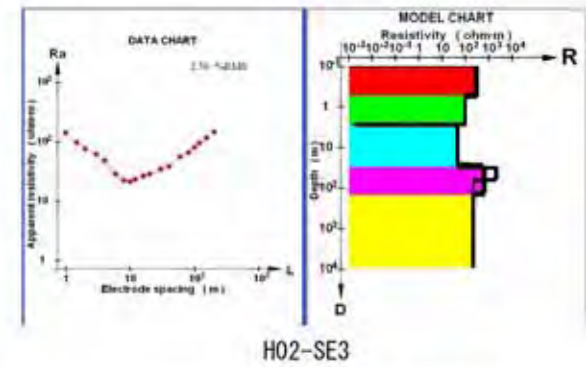
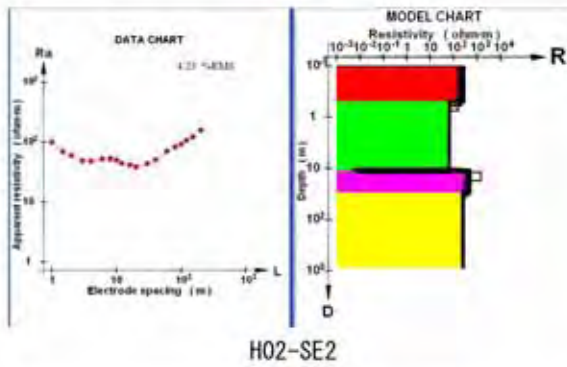

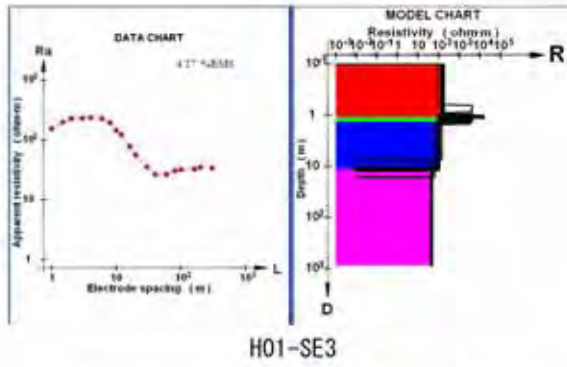
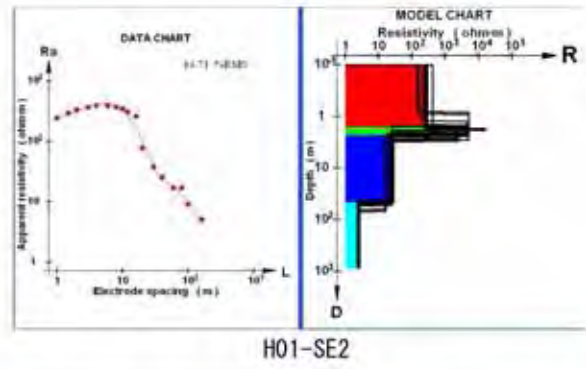
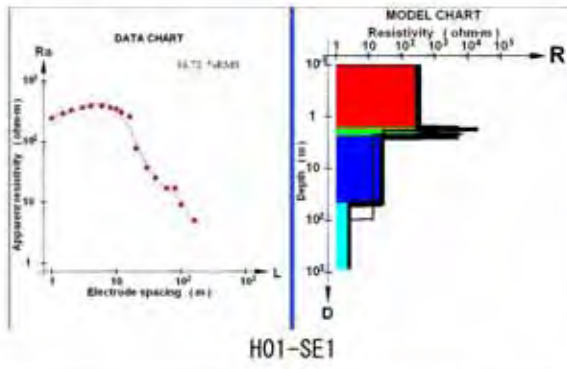


A26-SE1

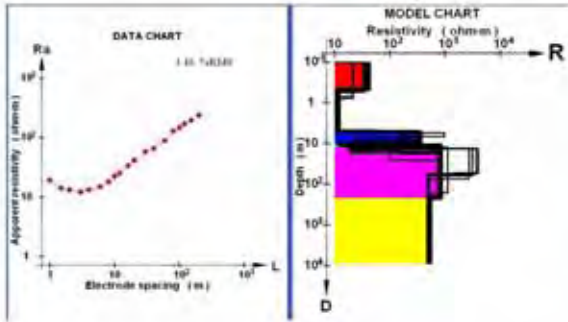


A26-SE2

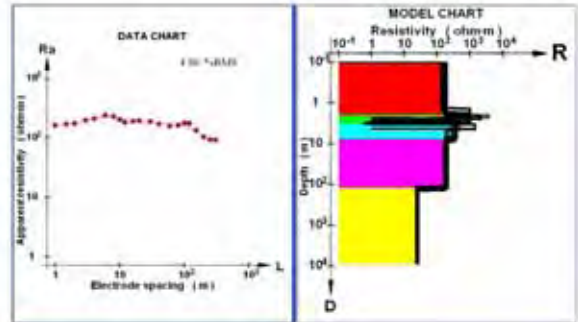
Etude sur place 1 Assaba(9)



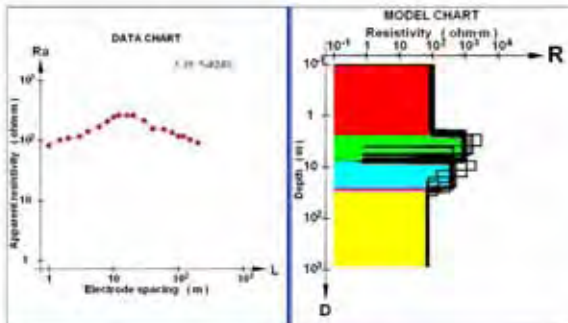
Etude sur place 1 Hodh el Charbi (1)



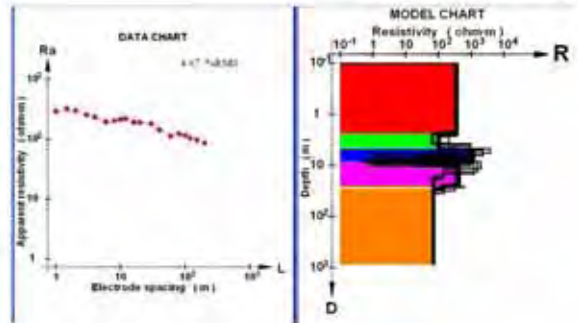
H03-SE3



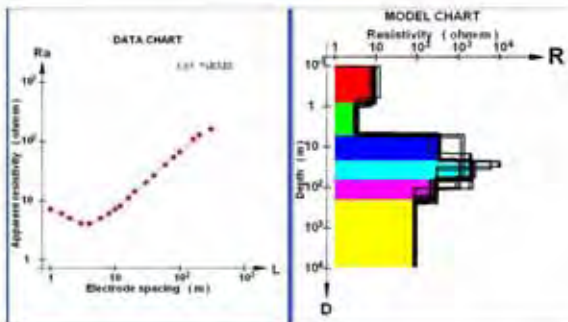
H04-SE1



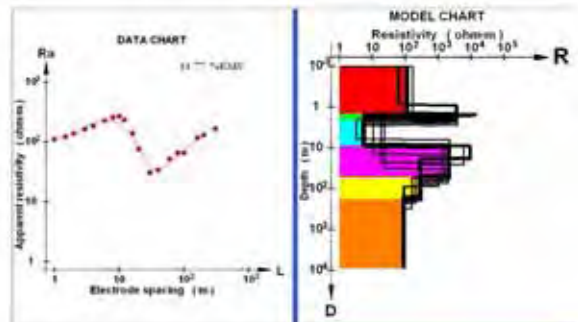
H04-SE2



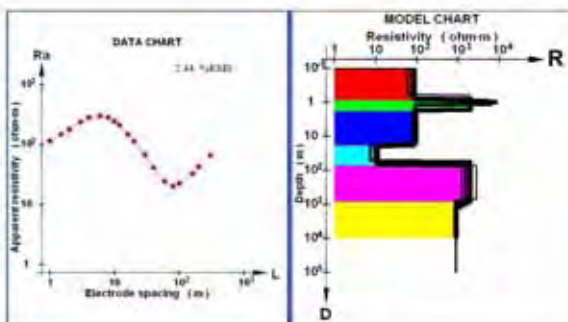
H04-SE3



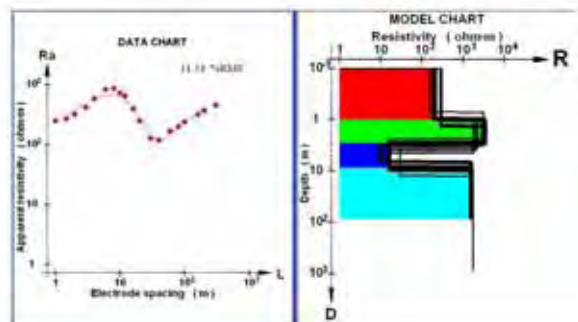
H05-SE1



H05-SE2

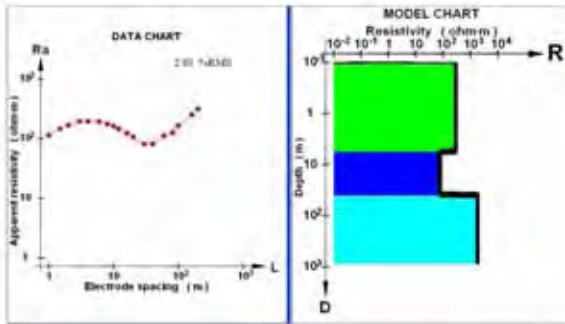


H05-SE3

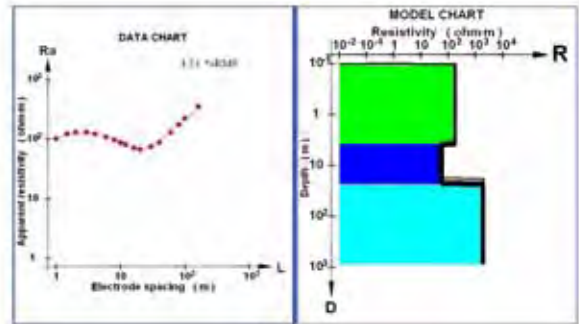


H06-SE1

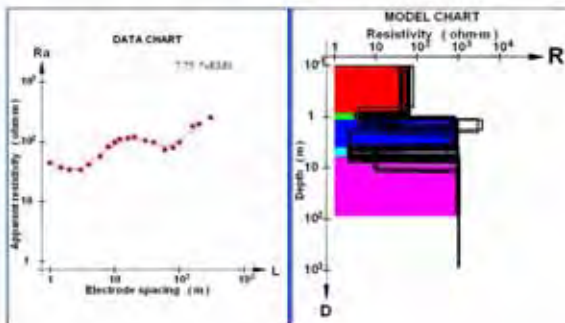
Etude sur place 1 Hodh el Garbi (2)



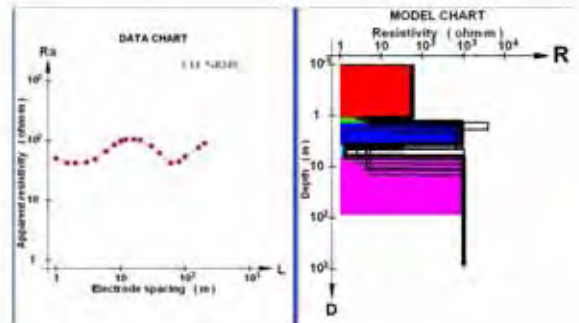
H06-SE2



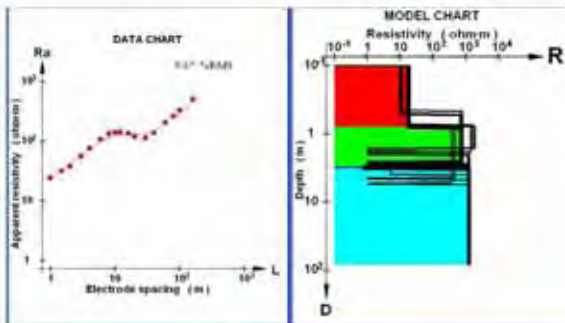
H06-SE3



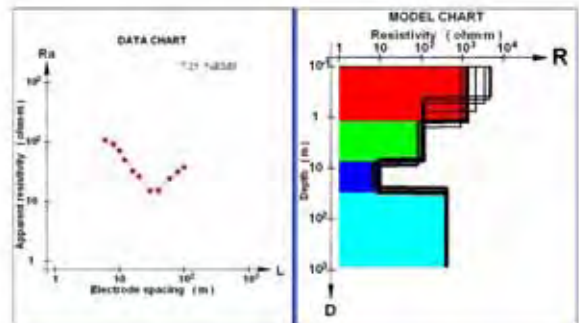
H07-SE1



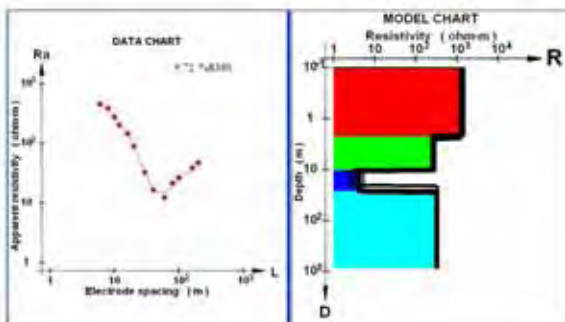
H07-SE2



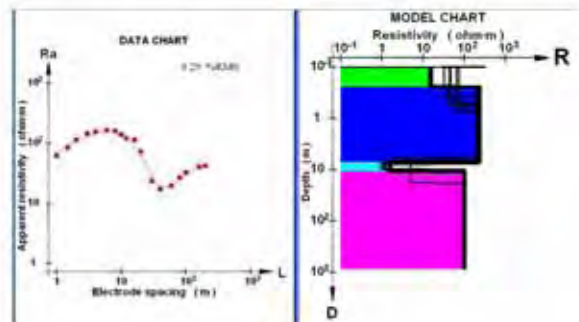
H07-SE3



H08-SE1

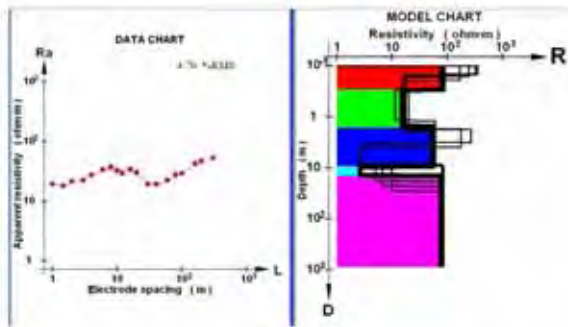


H08-SE2

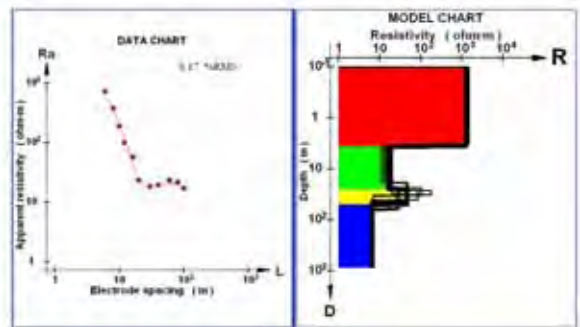


H08-SE3

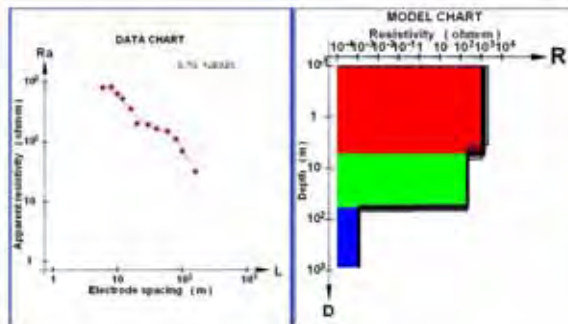
Etude sur place 1 Hodh el Garbi(3)



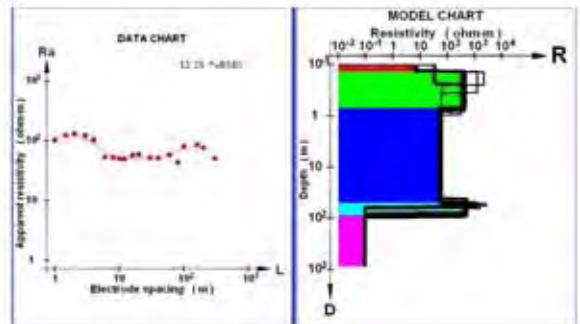
H08-SE4




H09-SE1



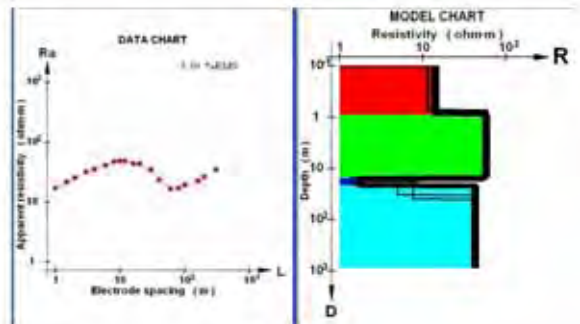
H09-SE2



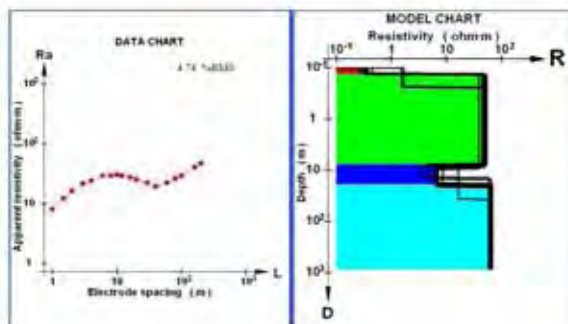
H09-SE3



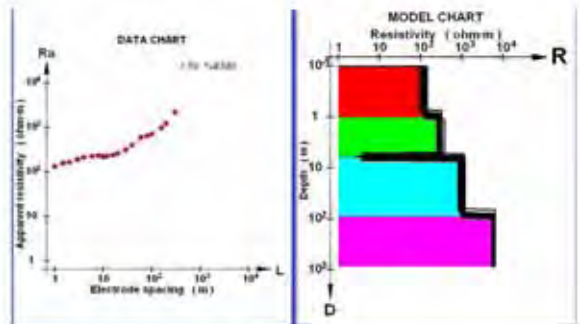
H10-SE1



H10-SE2

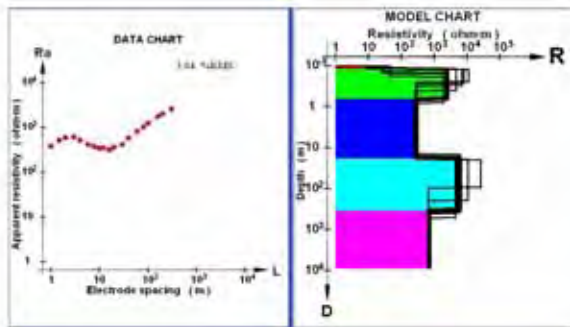


H10-SE3

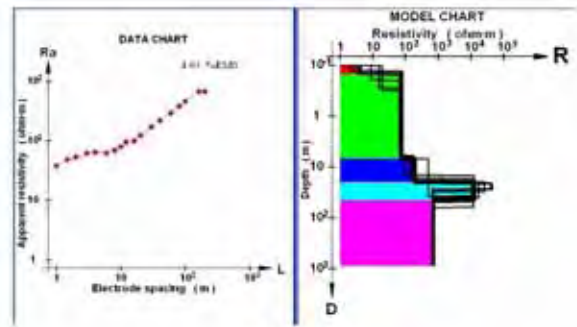


H11-SE1

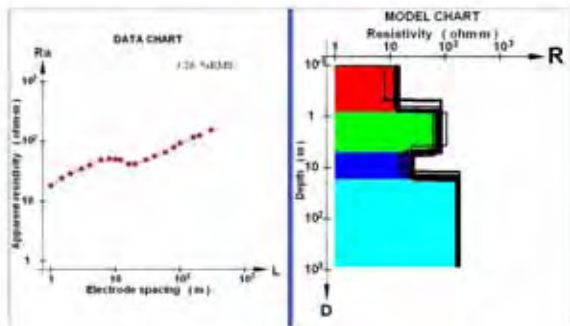
Etude sur place 1 Hodh el Charbi(4)



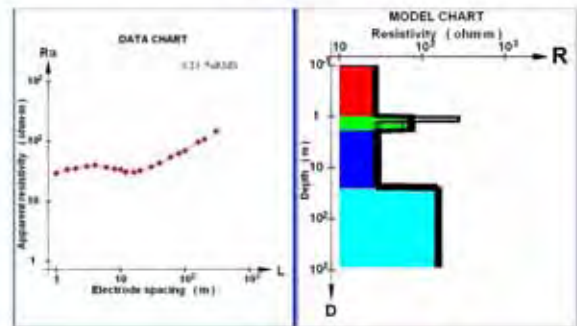
H11-SE2



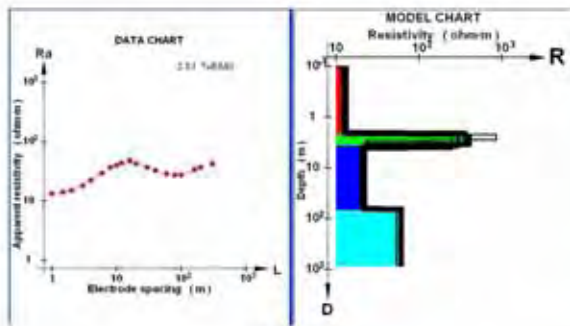
H12-SE1



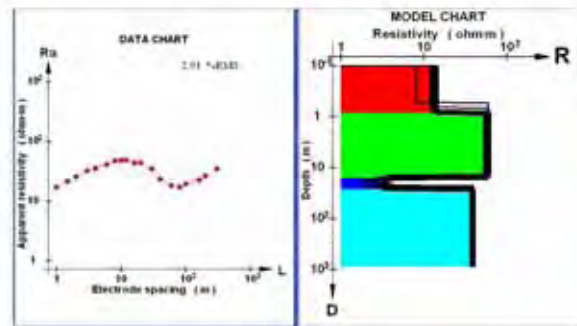
H12-SE2



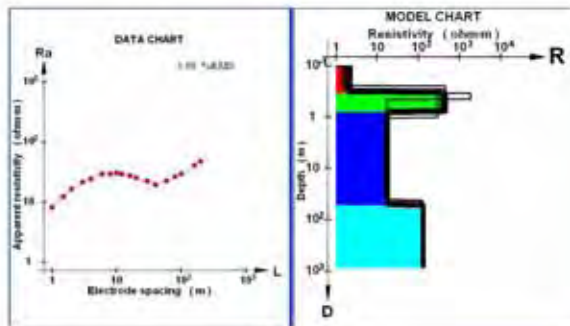
H12-SE3



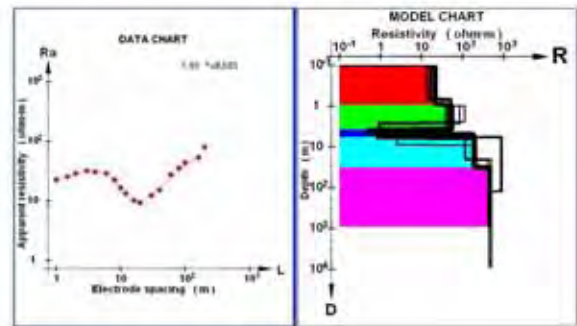
H13-SE1



H13-SE2

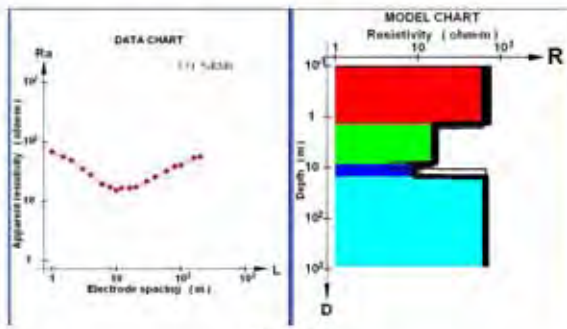


H13-SE3

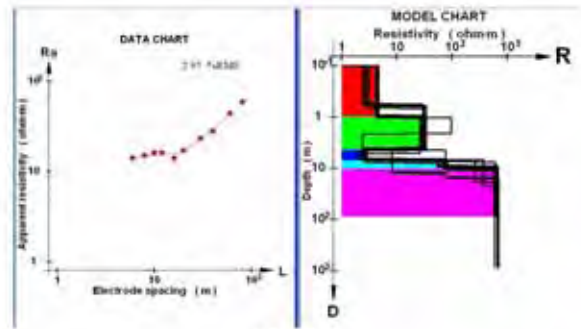


H14-SE1

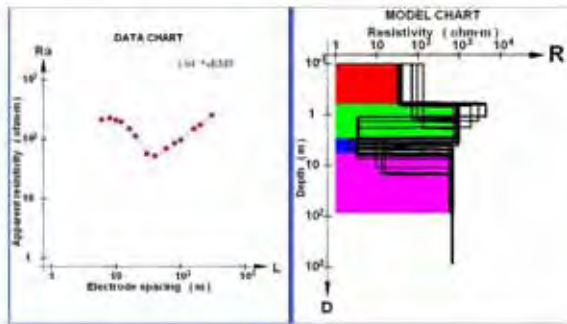
Etude sur place 1 Hodh el Garbi(5)



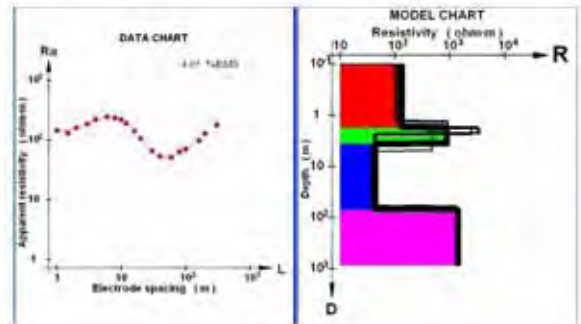
H14-SE2



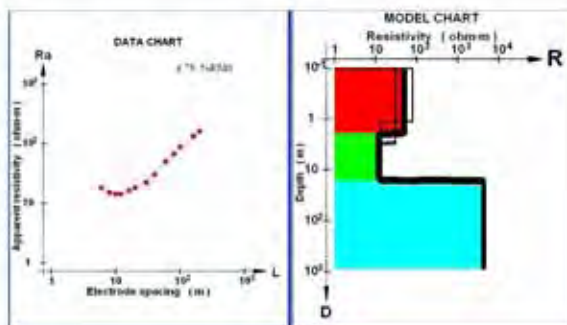
H15-SE1



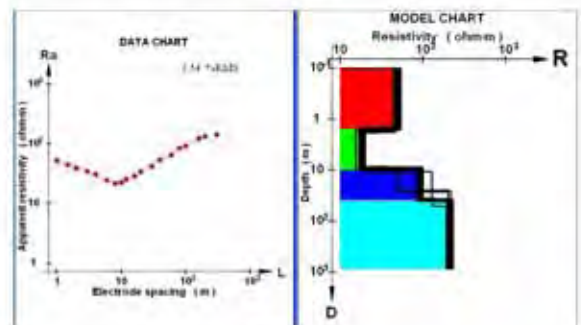
H15-SE2



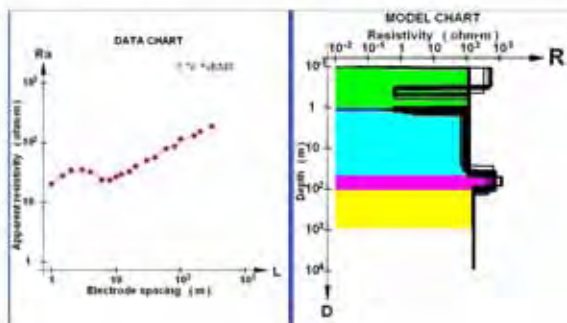
H15-SE3



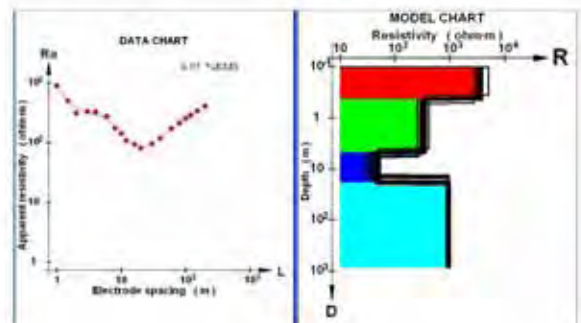
H16-SE1



H16-SE2

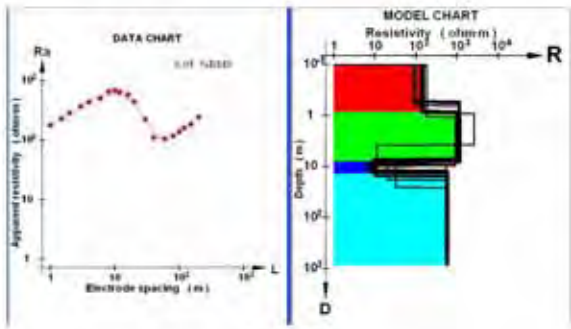


H16-SE3

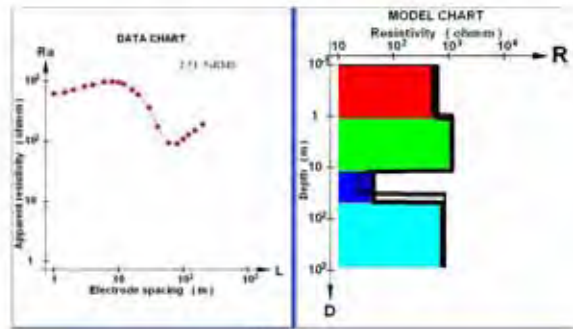


H17-SE1

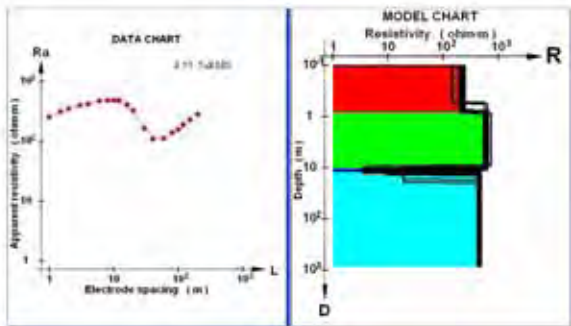
Etude sur place 1 Hodh el Garbi (6)



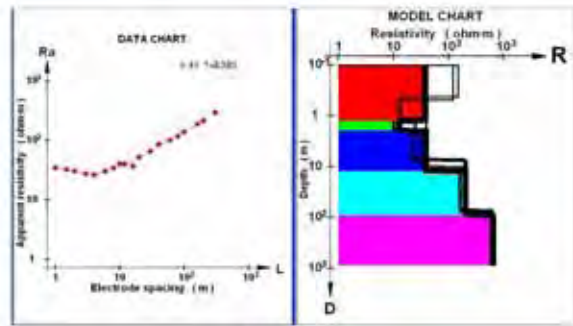
H17-SE2



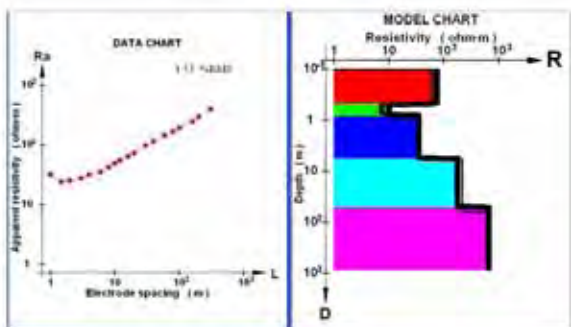
H17-SE3



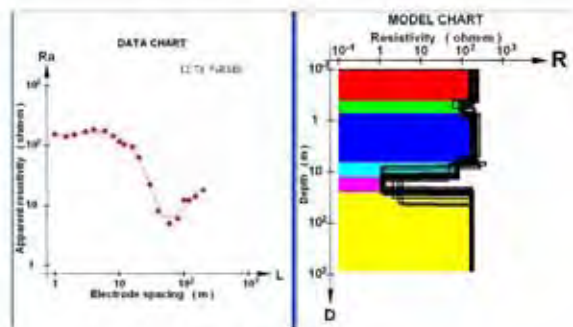
H17-SE4



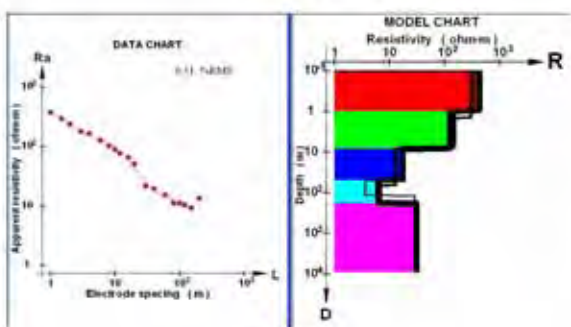
H18-SE1



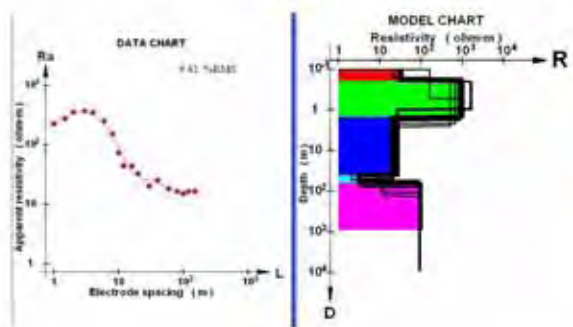
H18-SE2



H19-SE1

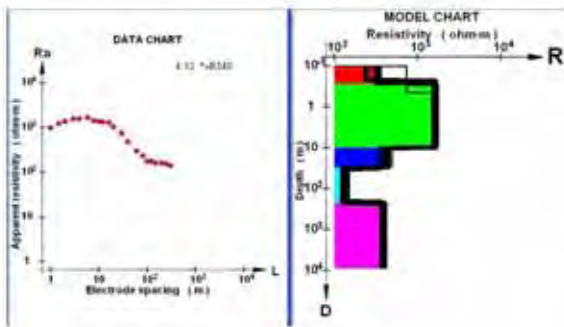


H19-SE2

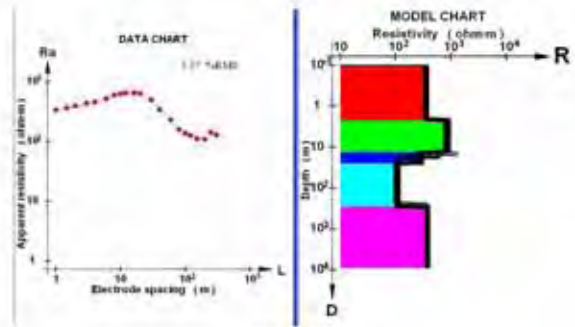


H19-SE3

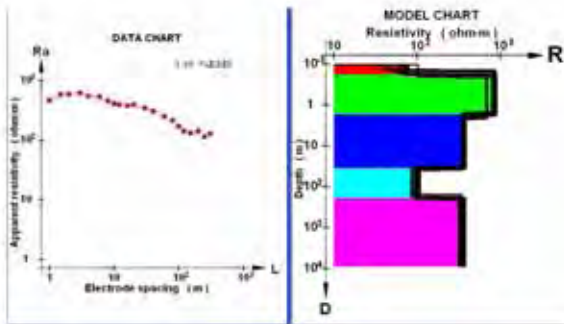
Etude sur place 1 Hodh el Garbi(7)



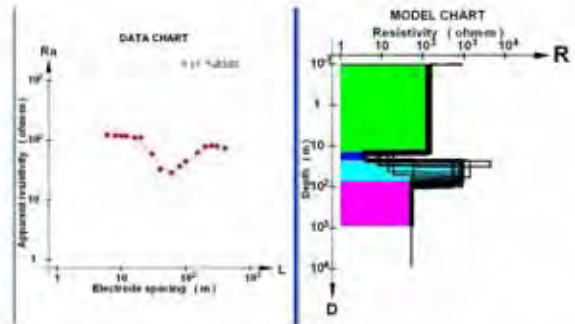
H20-SE1



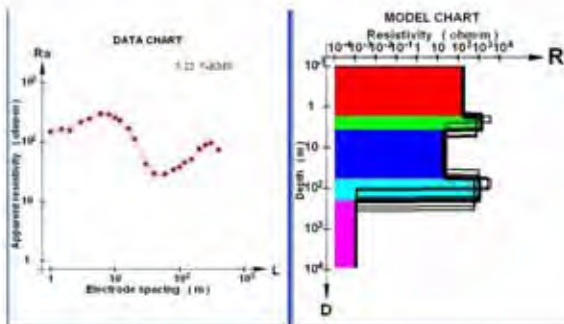
H20-SE2



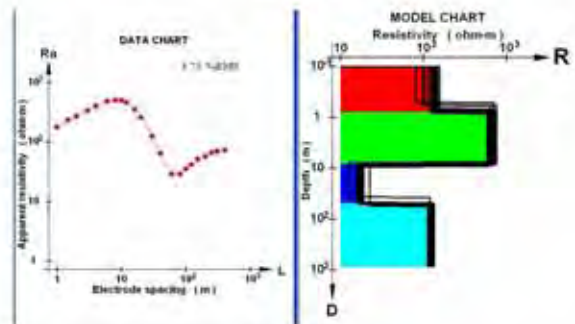
H20-SE3



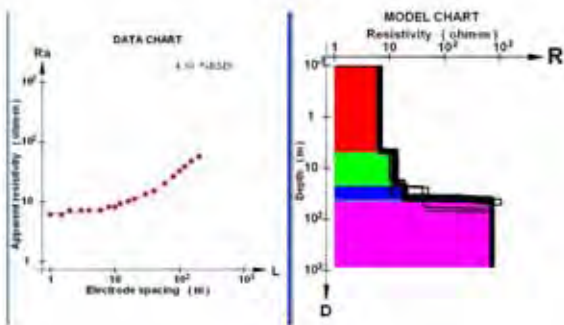
H21-SE1



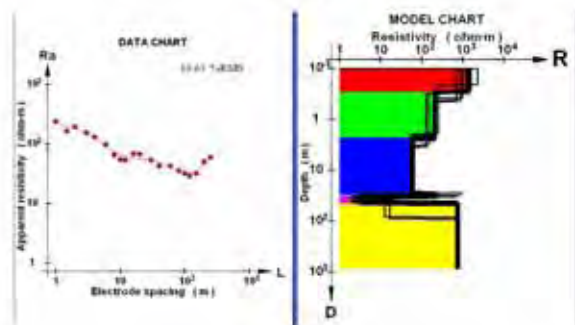
H21-SE2



H21-SE3



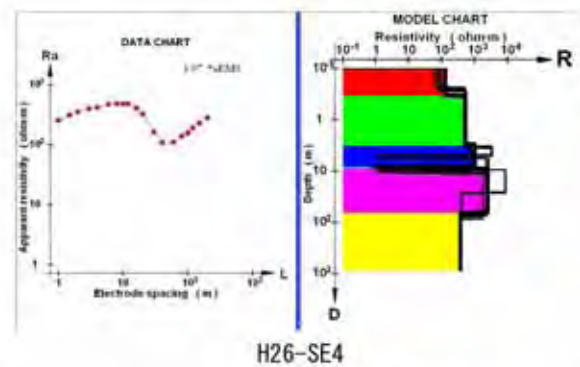
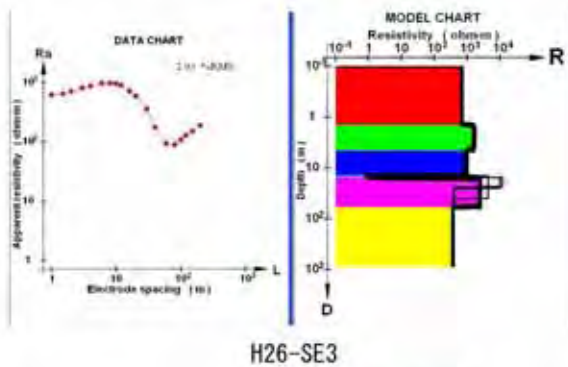
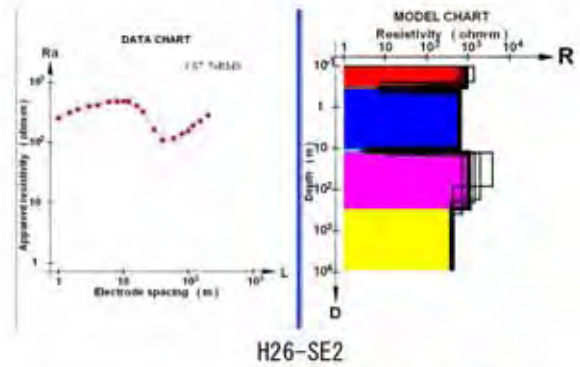

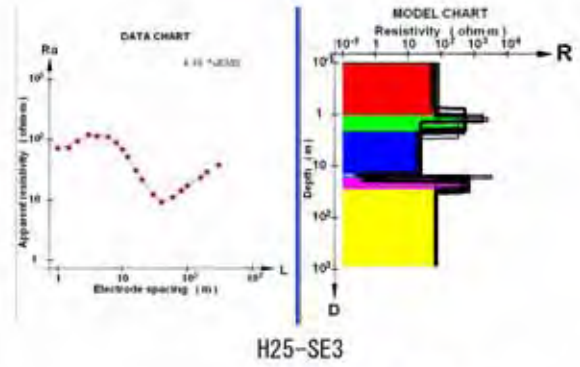
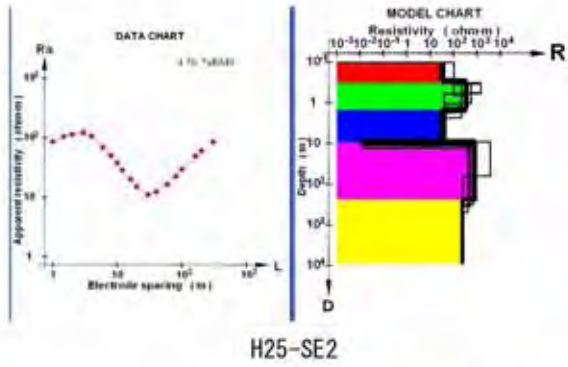


H22-SE1

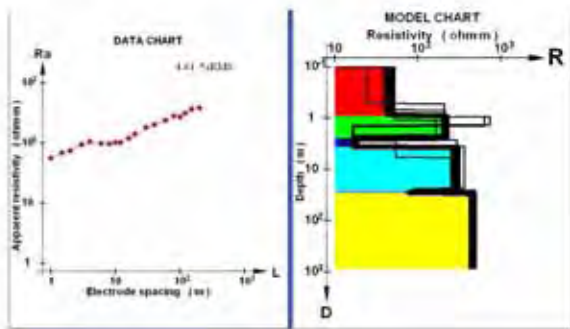


H22-SE2


Etude sur place 1 Hodh el Charbi(8)



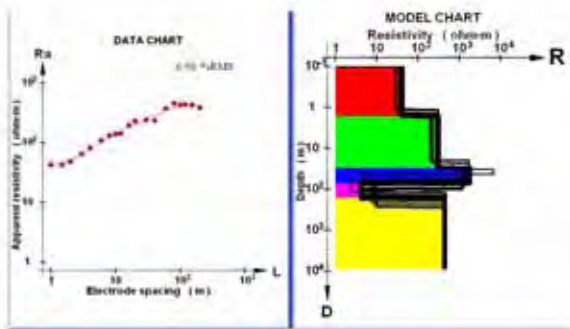
Etude sur place 1 Hodh el Gharbi(10)




H27-SE3



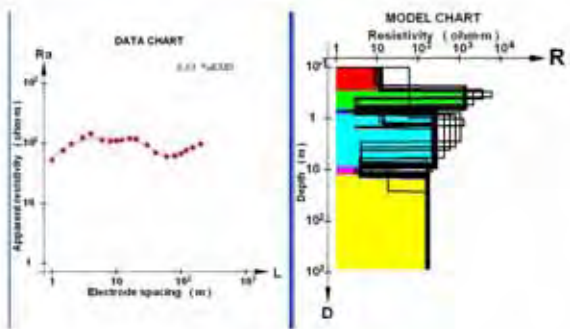
H28-SE1



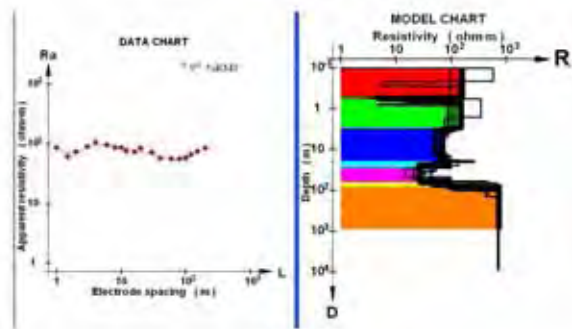
H28-SE2



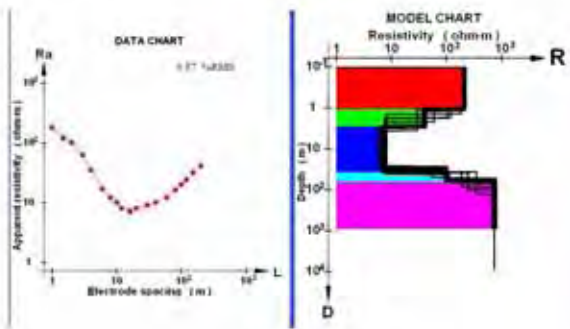
H28-SE3



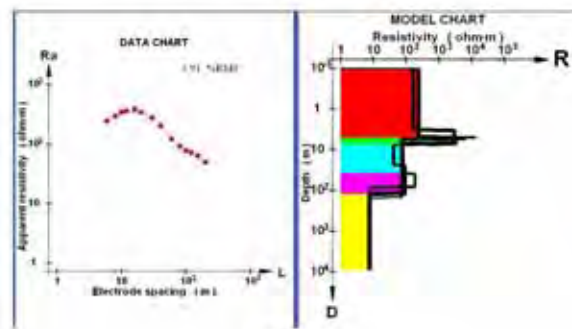
H29-SE1



H29-SE2

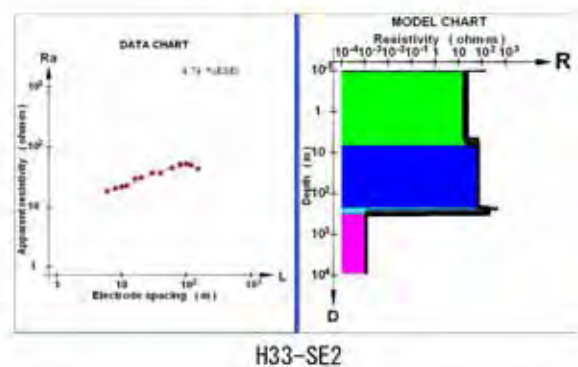

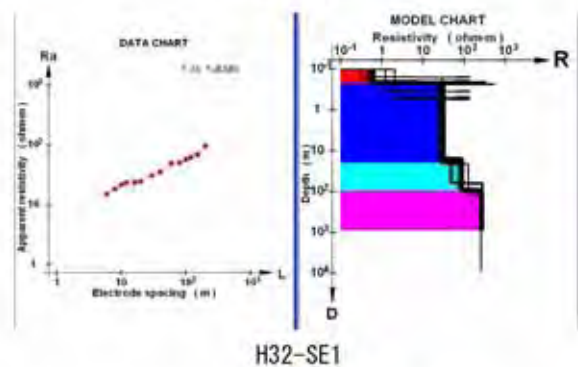
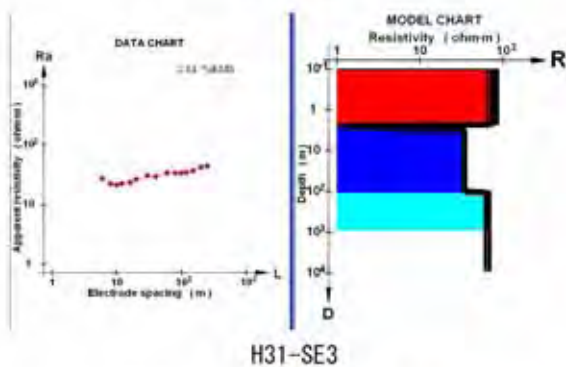


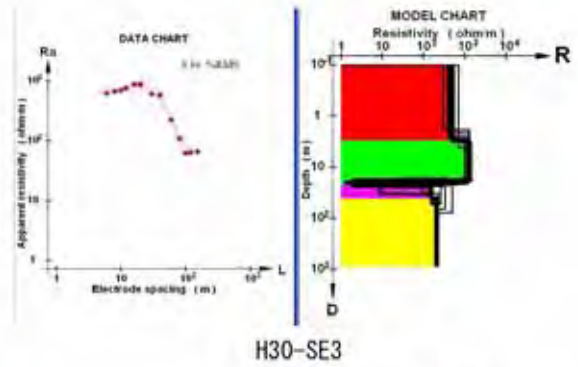



H29-SE3

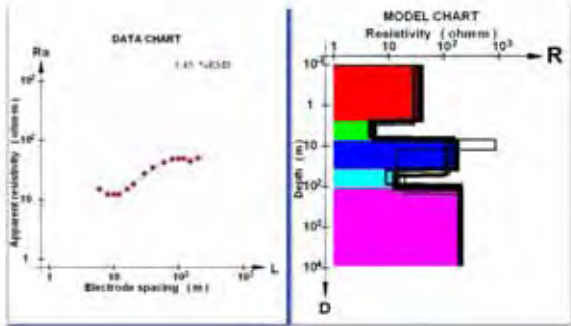


H30-SE1

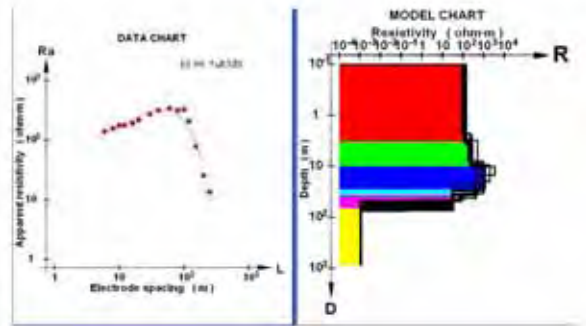
Etude sur place 1 Hodh el Garbi(11)



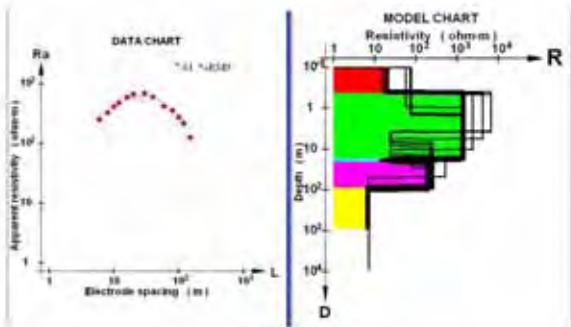
Etude sur place 1 Hodh el Gharbi(12)



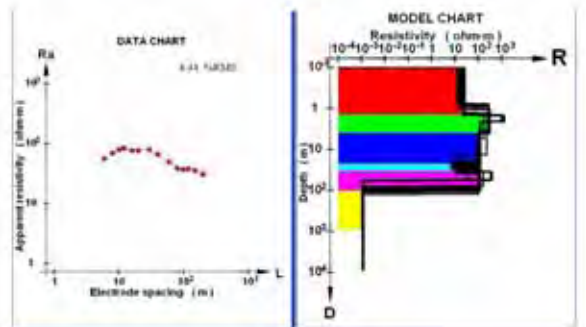
H33-SE3



H34-SE1



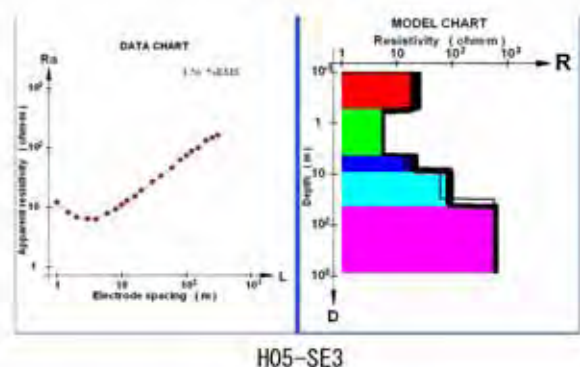



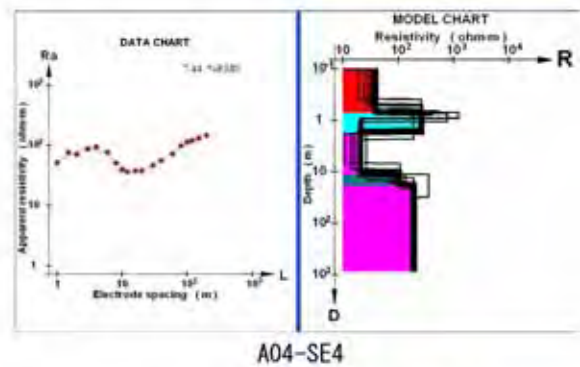
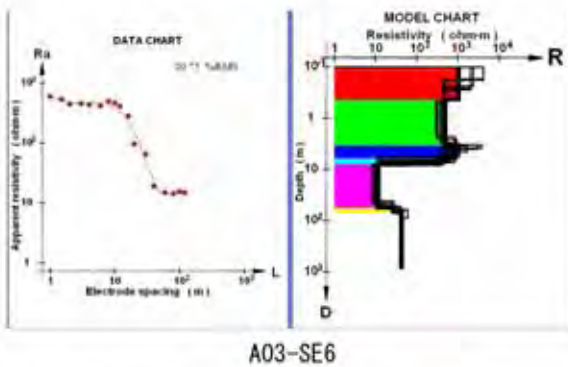
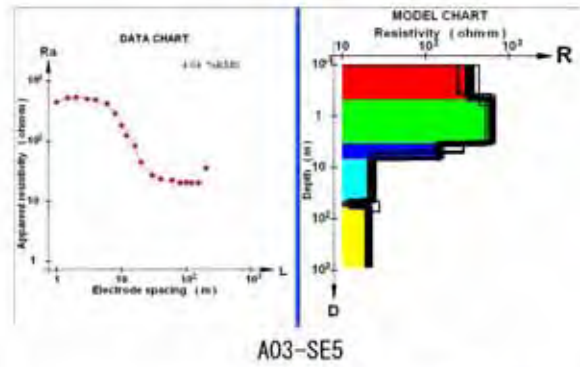
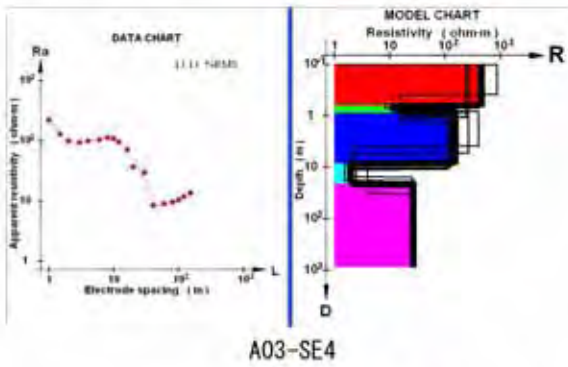
H34-SE2



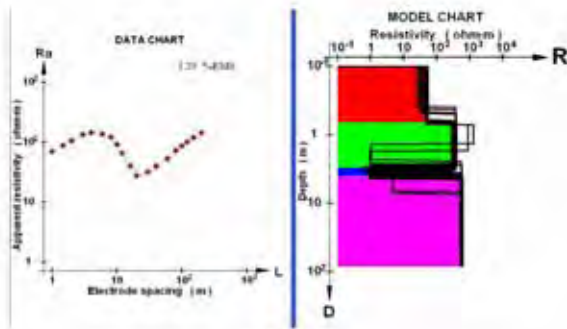
H34-SE3

Etude sur place 1 Hodh el Garbi(13)

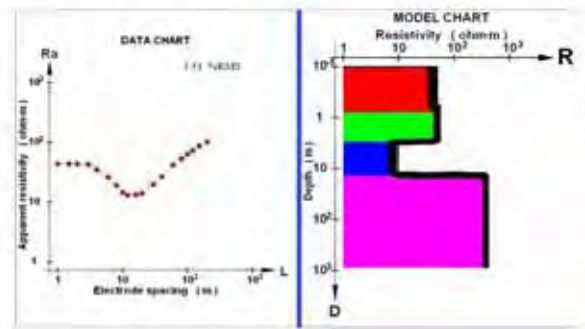
6.3 Résultats de la prospection électrique (2^{ème} année)



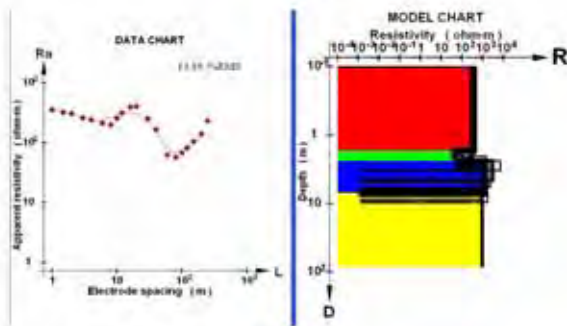
Etude sur place 2(1)



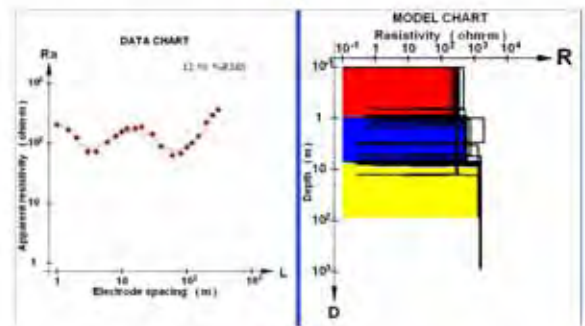
H05-SE4



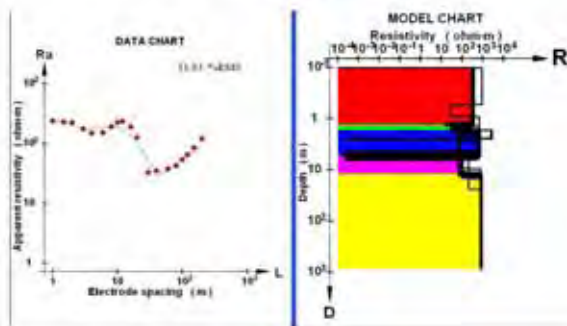
H05-SE5



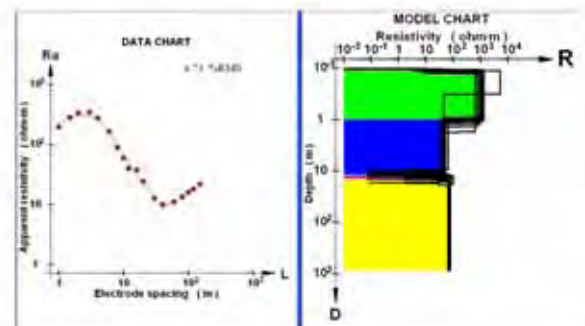
H07-SE4




H07-SE5



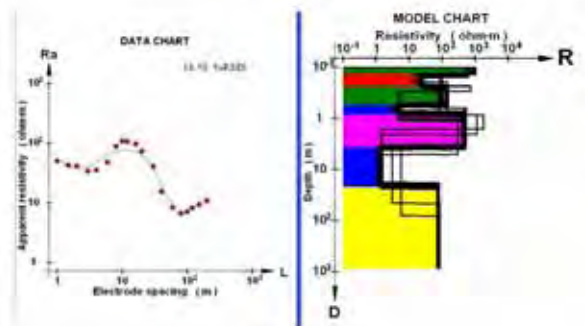
H07-SE6



H09-SE4

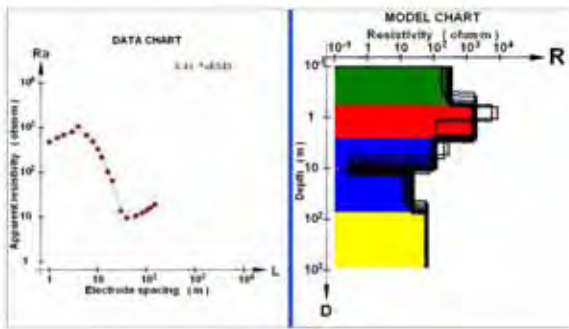


H09-SE5

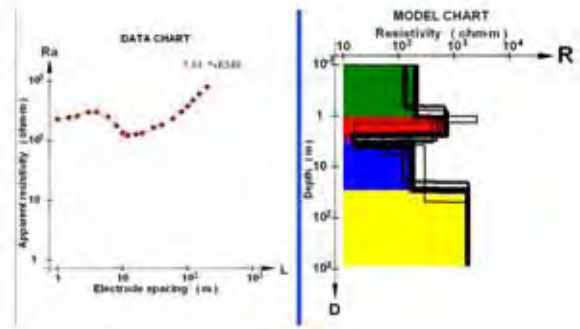


H09-SE6

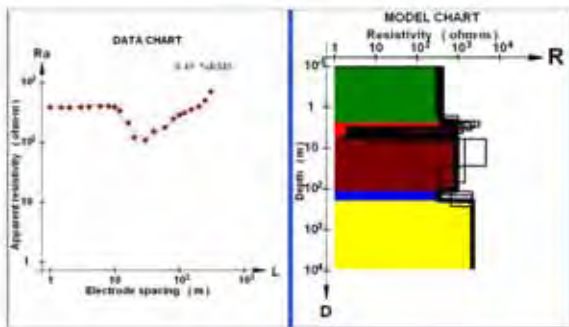
Etude sur place 2 (2)




H09-SE7



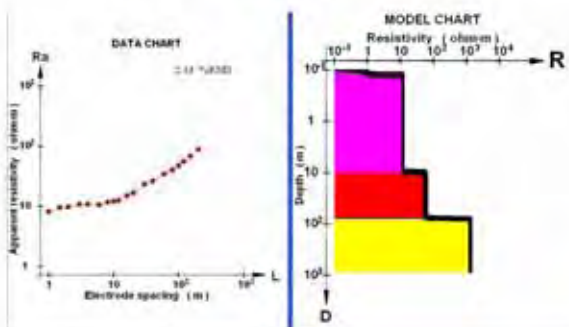
H12-SE4



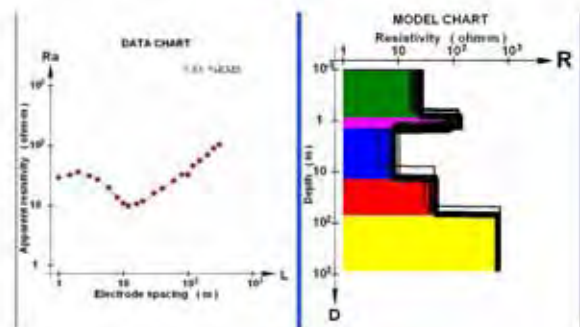
H12-SE5



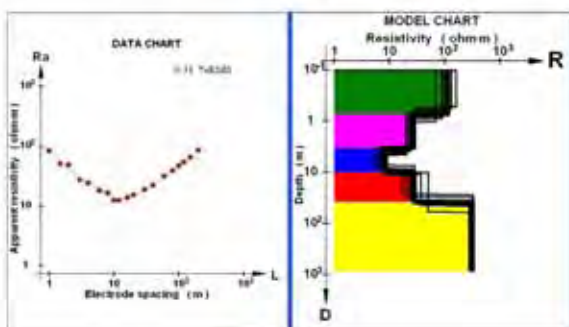
H12-SE6




H14-SE3



H14-SE4

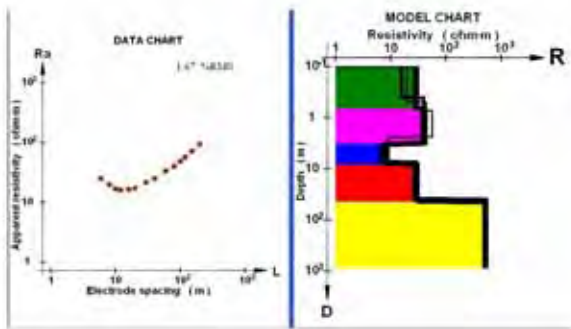


H14-SE5




H14-SE6


Etude sur place 2 (3)




H14-SE7




H18-SE3




H18-SE4




H18-SE5



H29-SE4



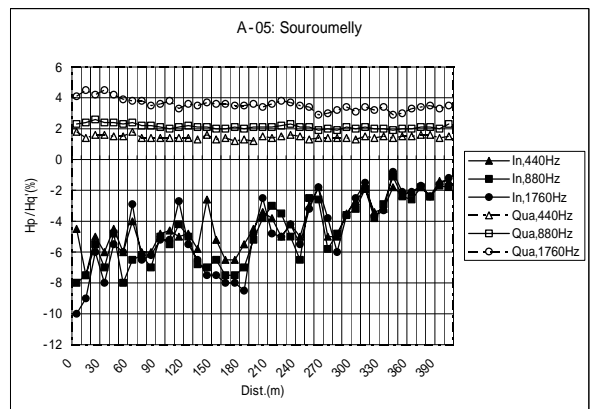
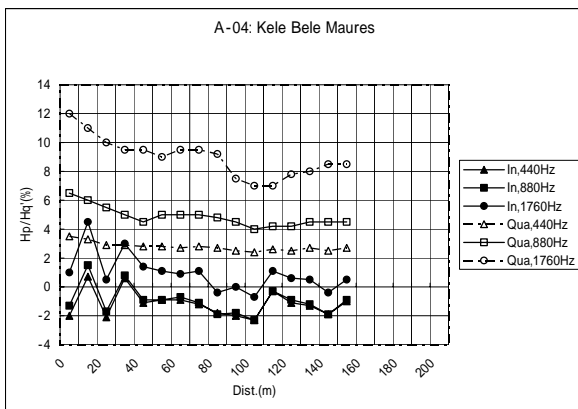
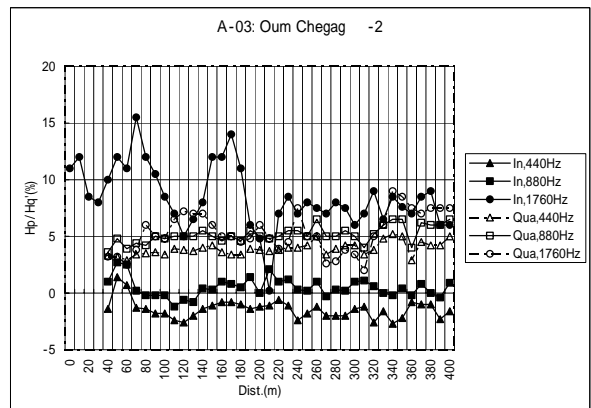
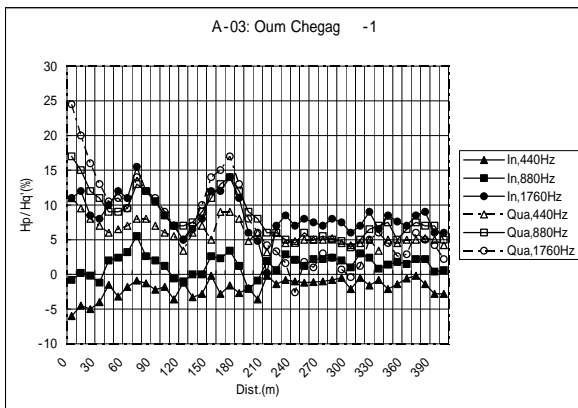
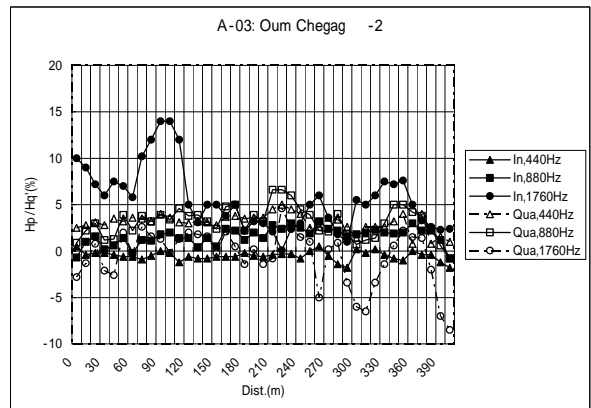
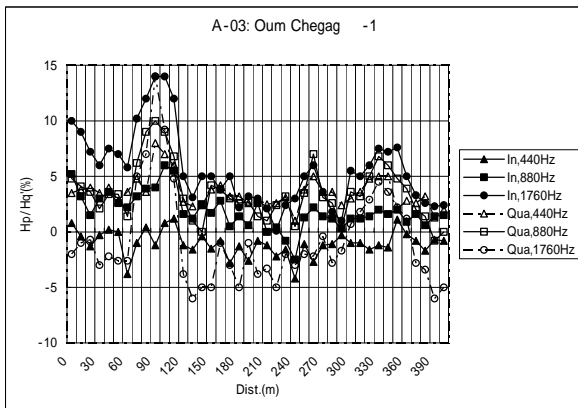
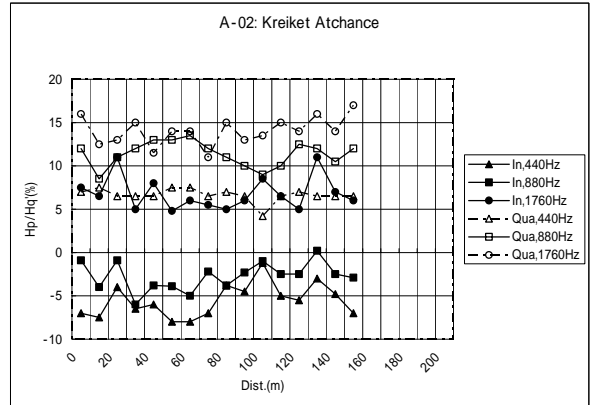
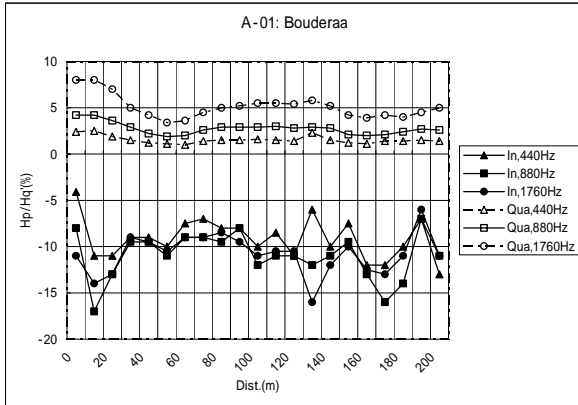
H29-SE5



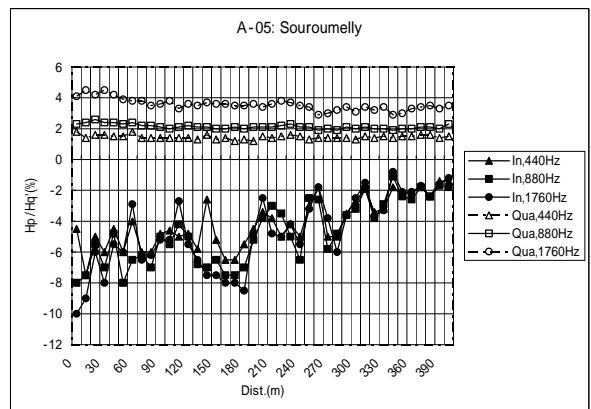
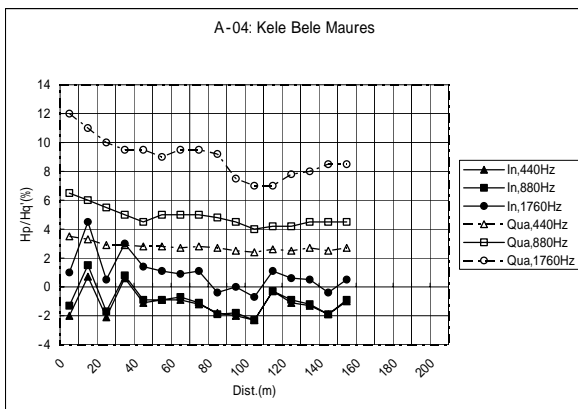
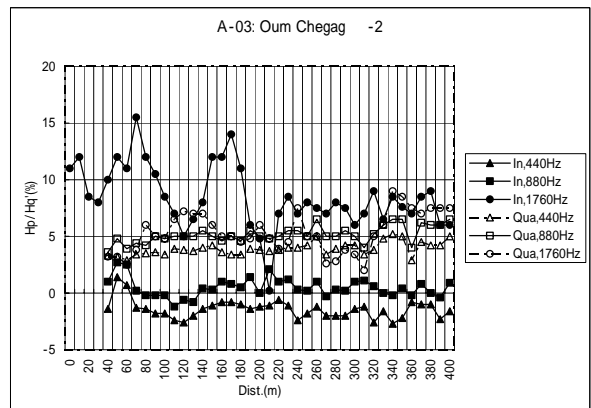
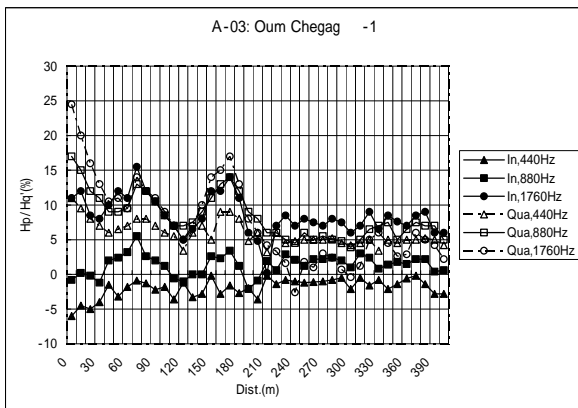
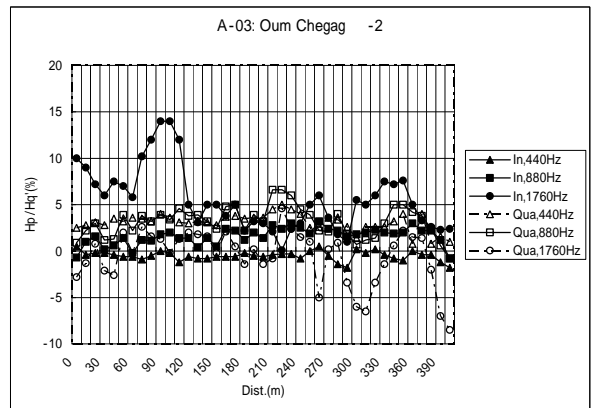
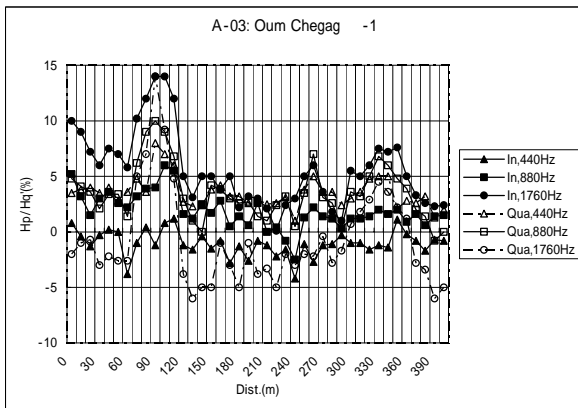
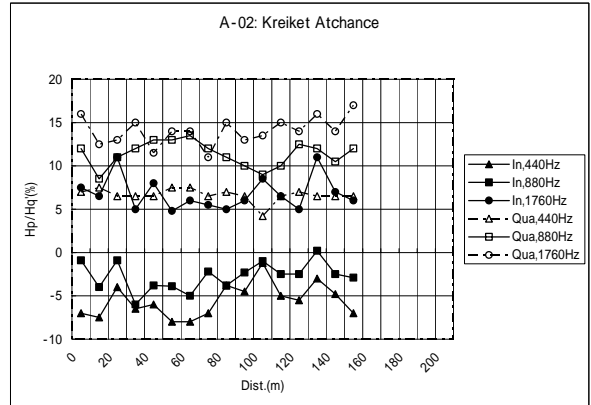
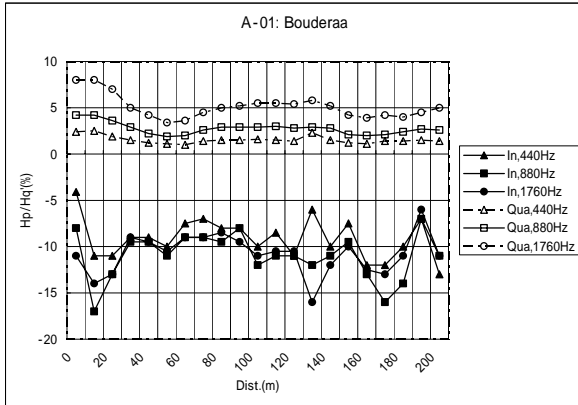
H33-SE4

Etude sur place 2 (4)

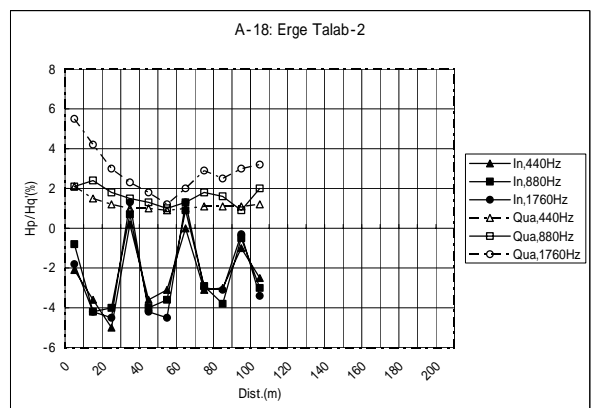
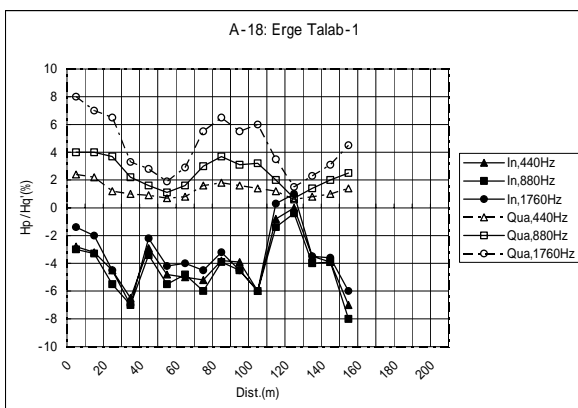
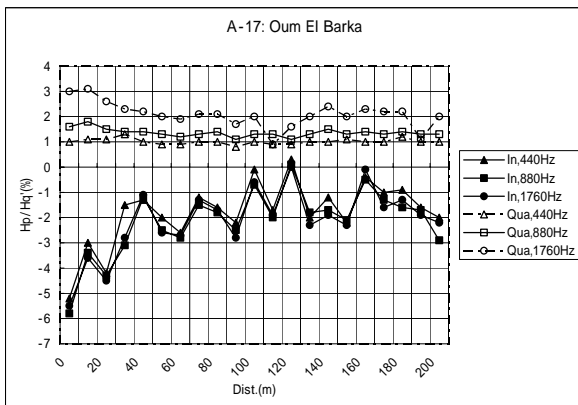
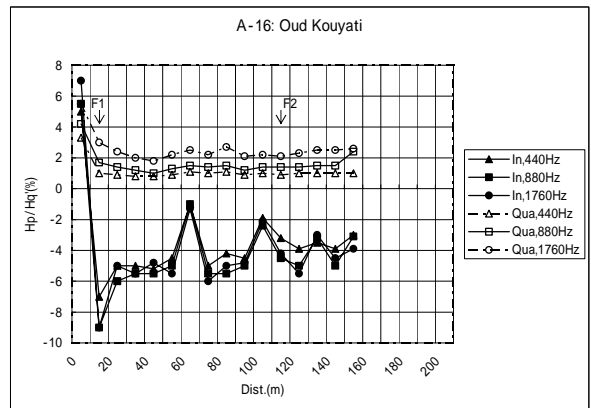
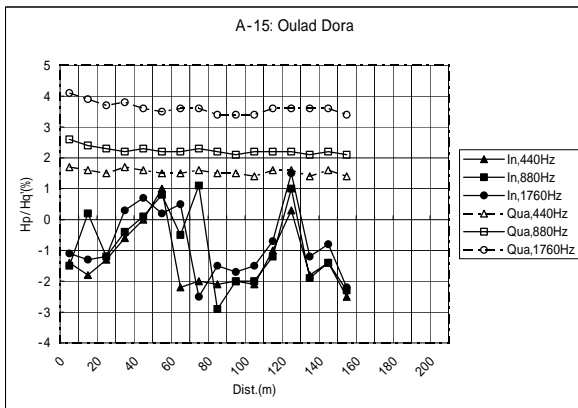
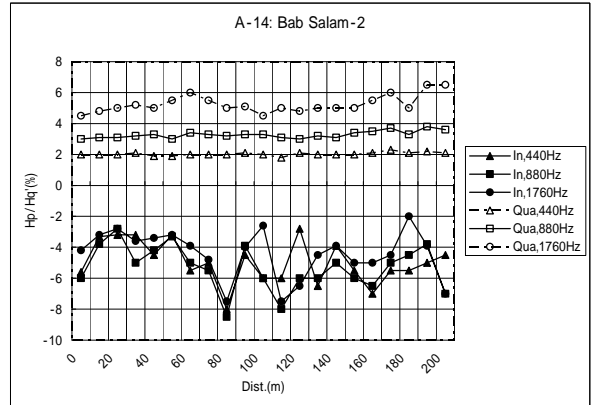
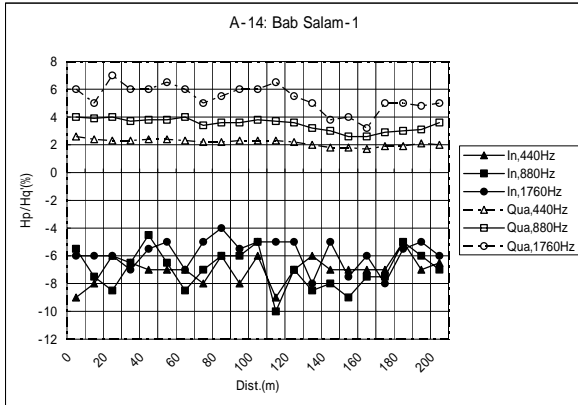
6.4 Résultats de la prospection électromagnétique



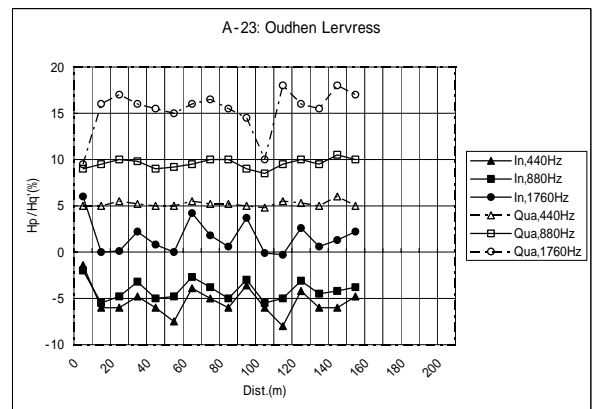
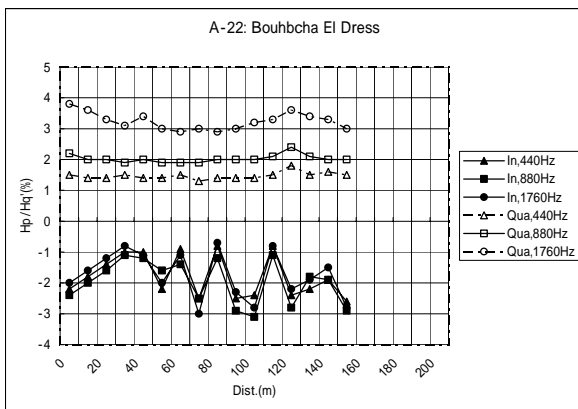
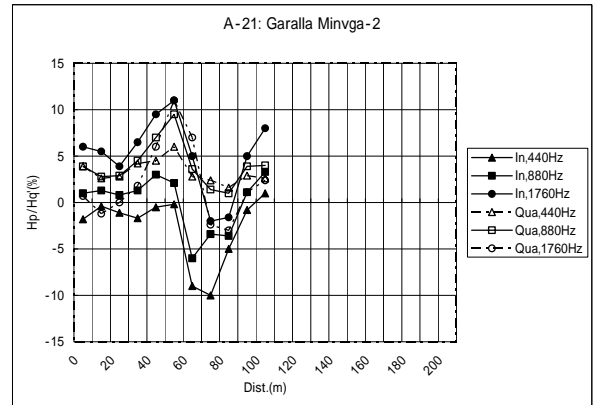
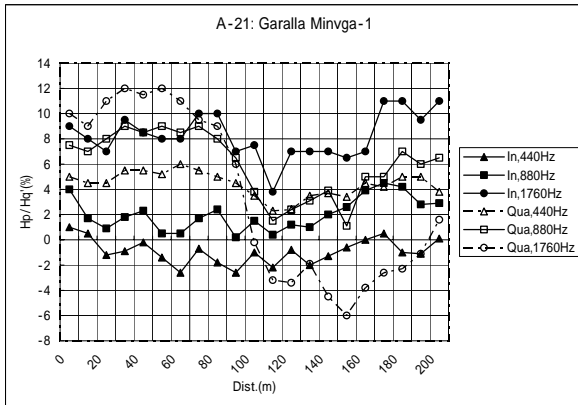
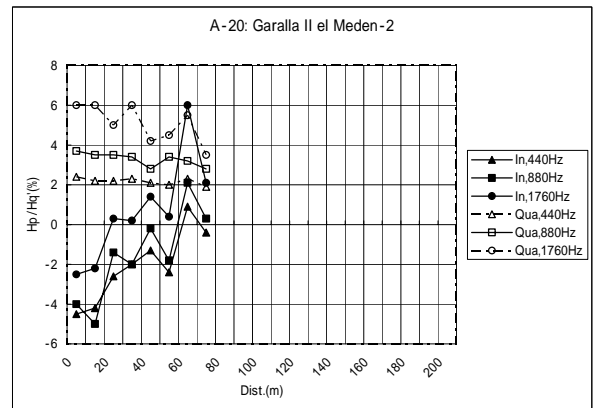
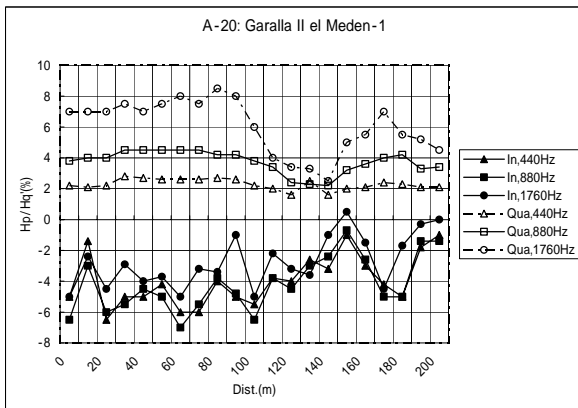
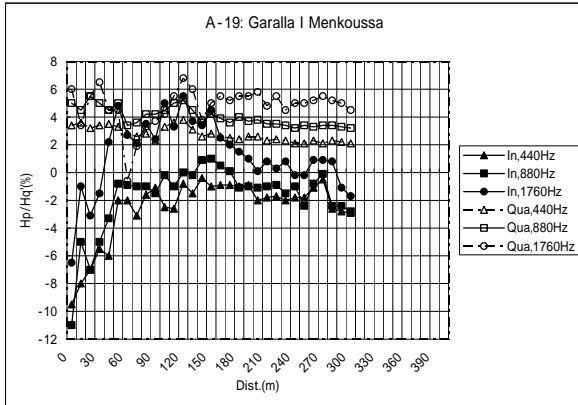
Assaba(1)



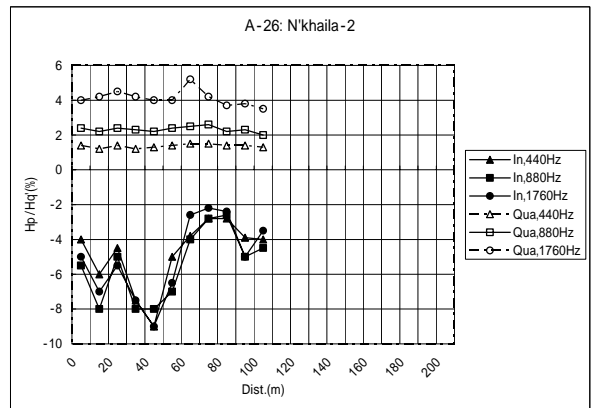
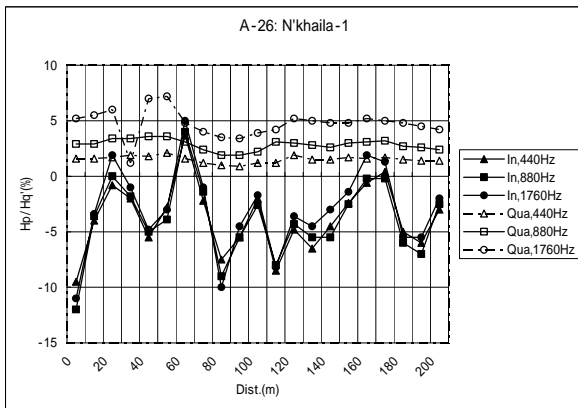
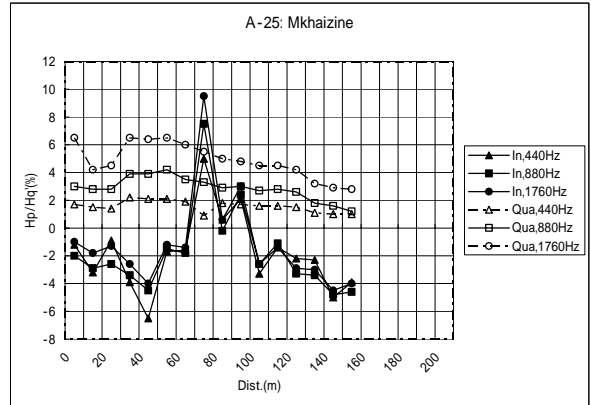
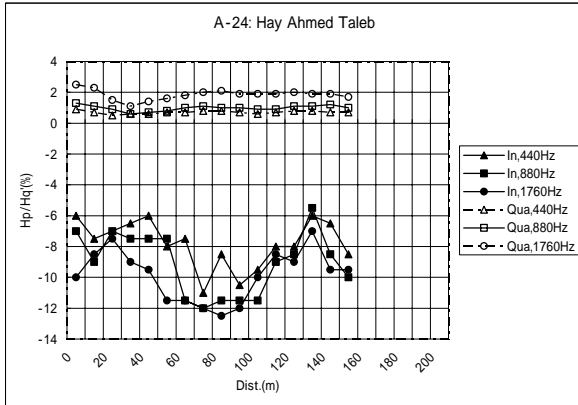
Assaba(2)



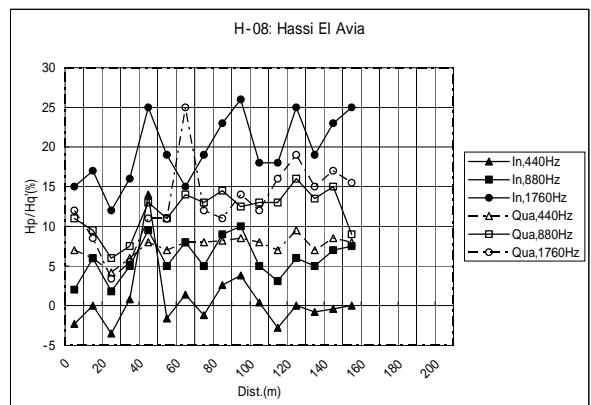
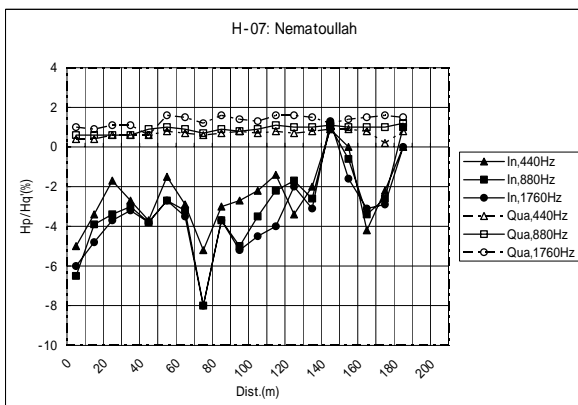
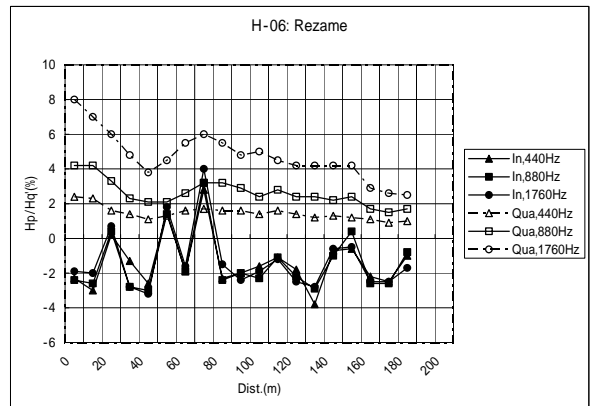
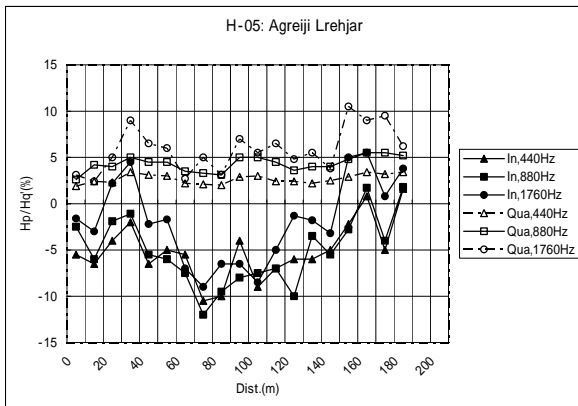
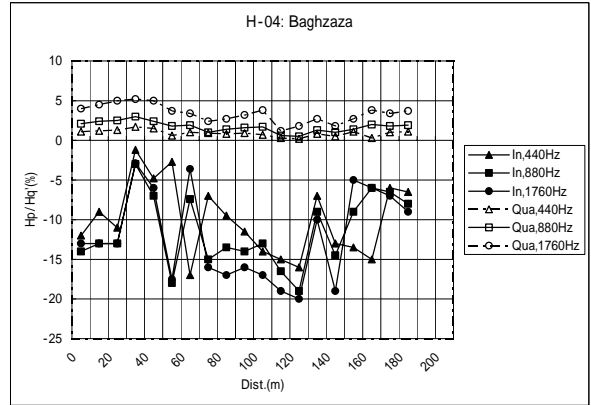
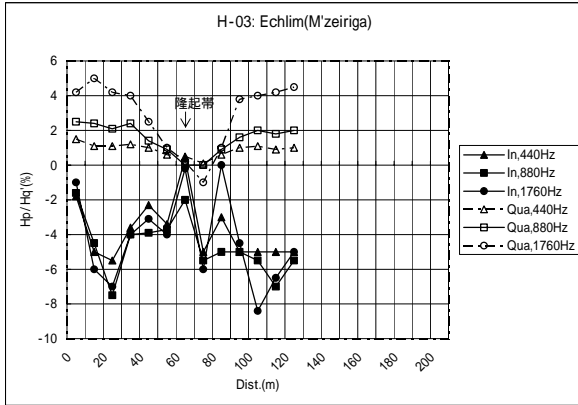
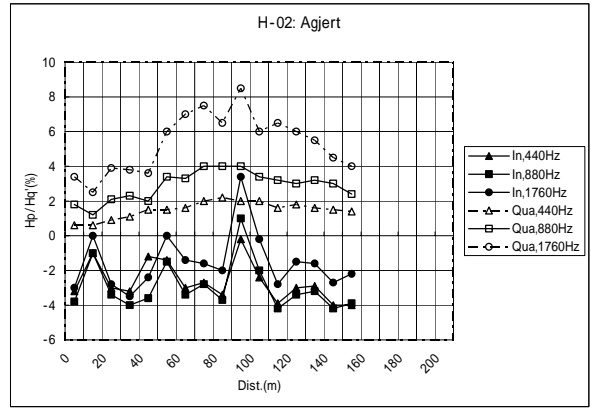
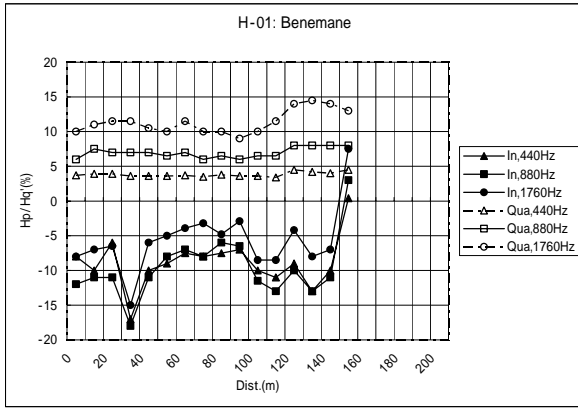
Assaba(3)



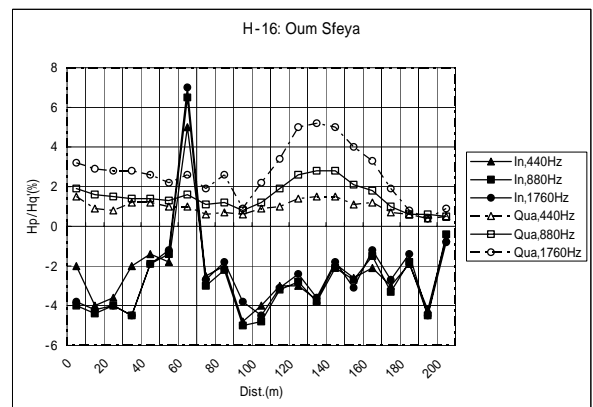
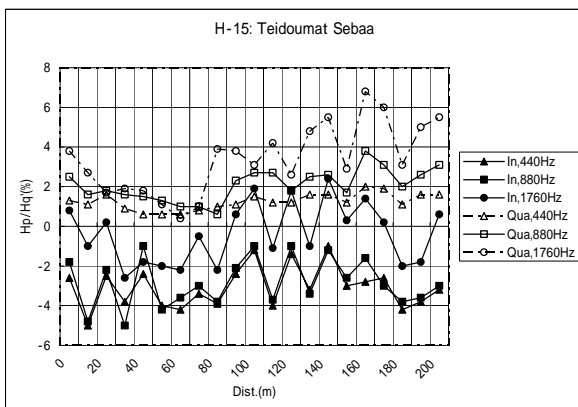
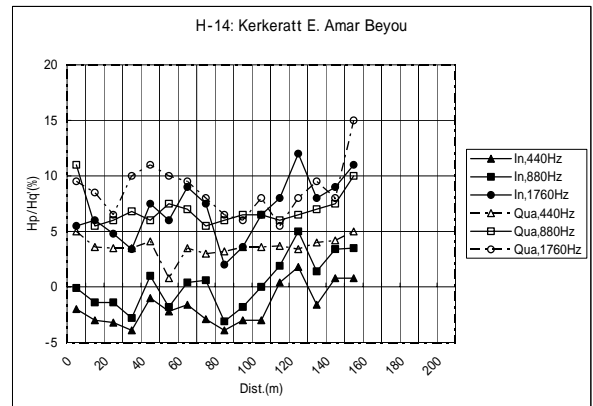
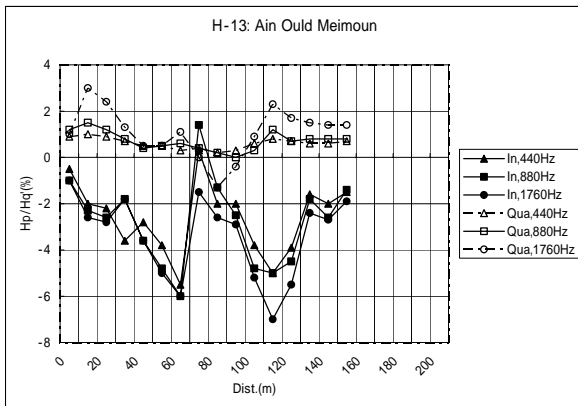
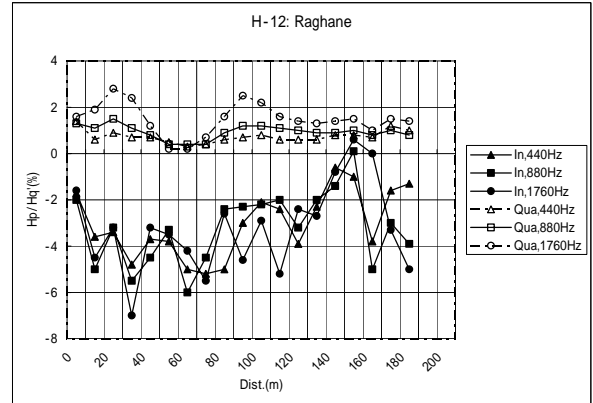
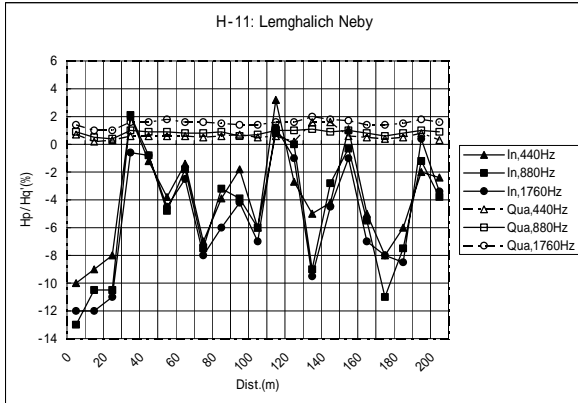
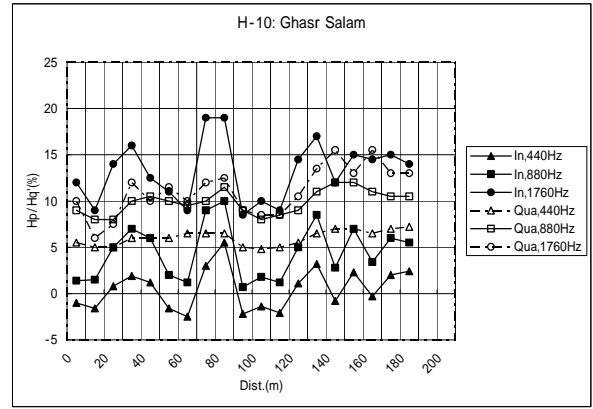
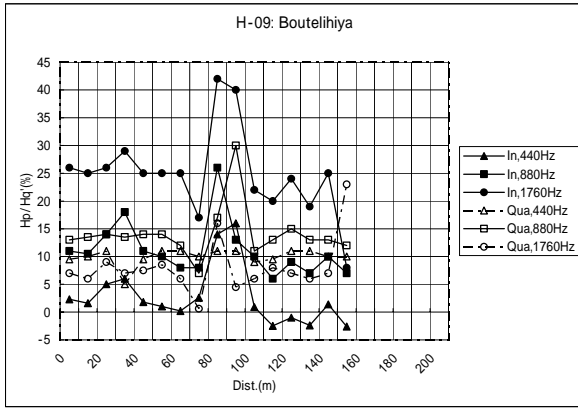
Assaba(4)



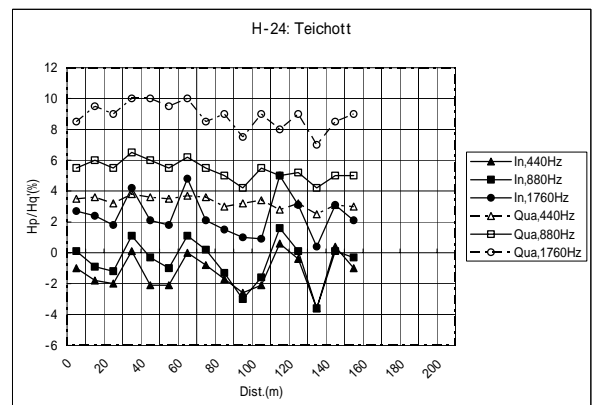
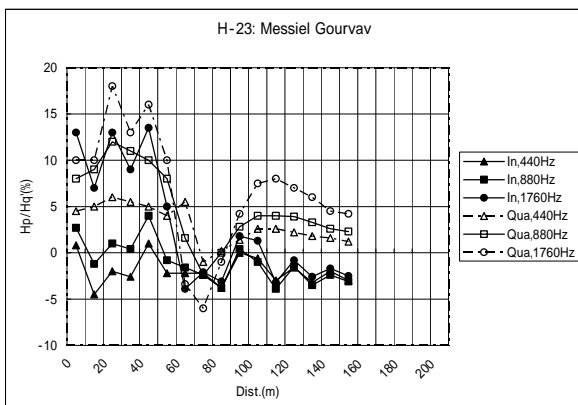
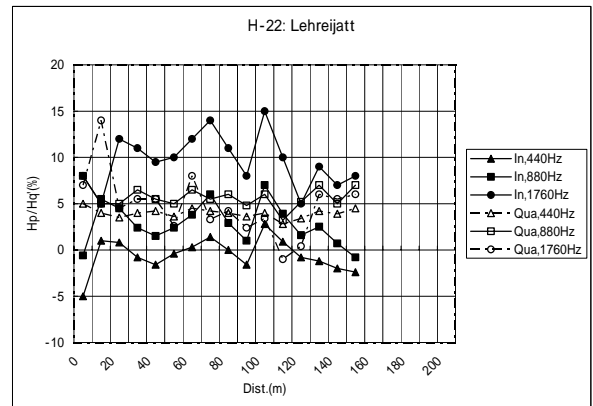
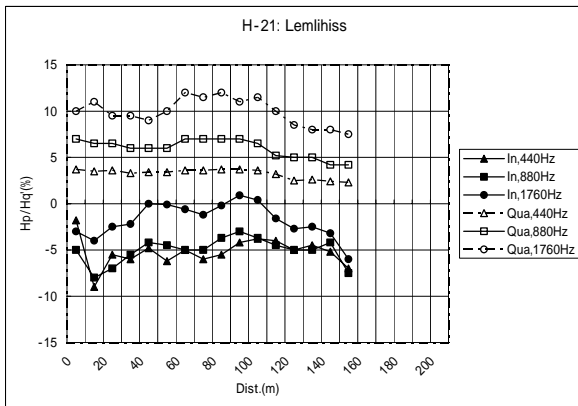
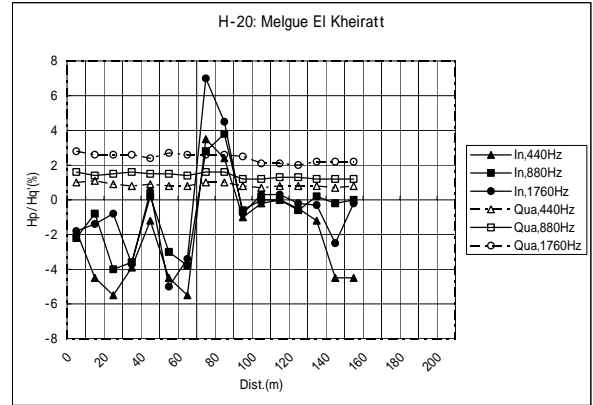
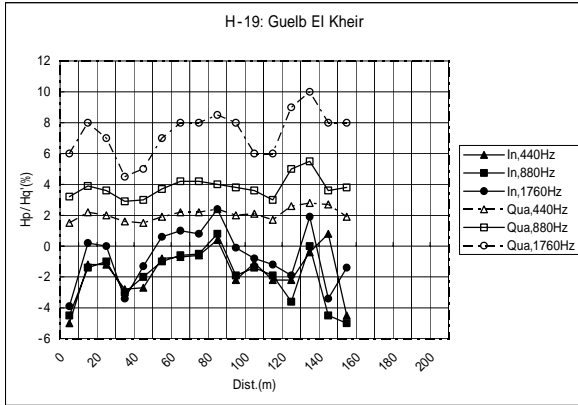
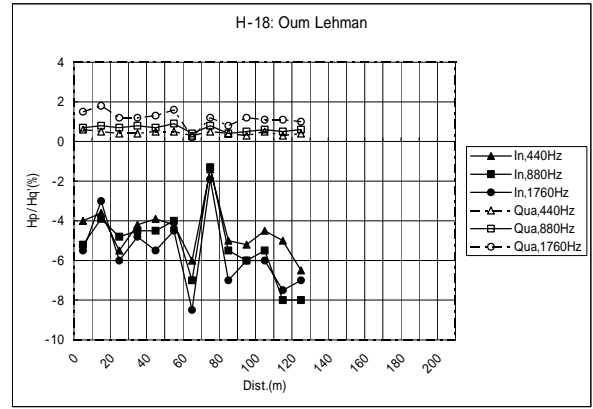
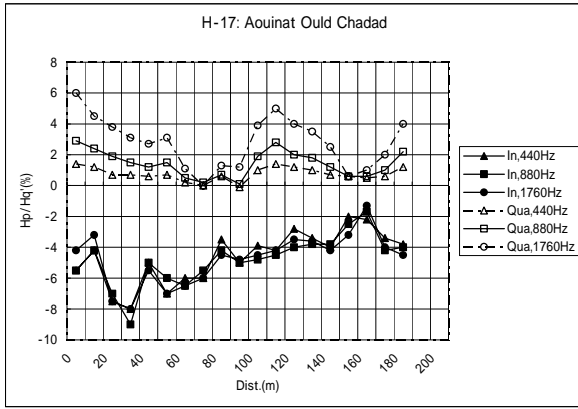
Assaba(5)



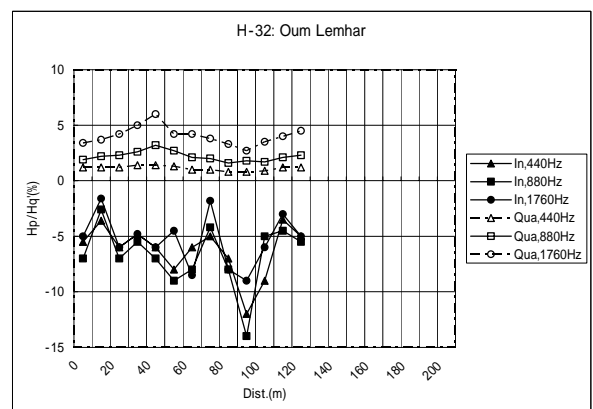
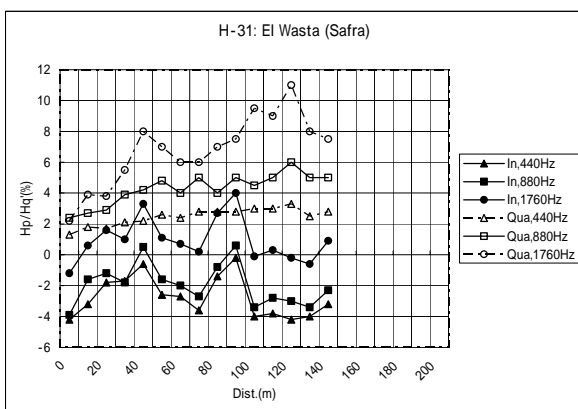
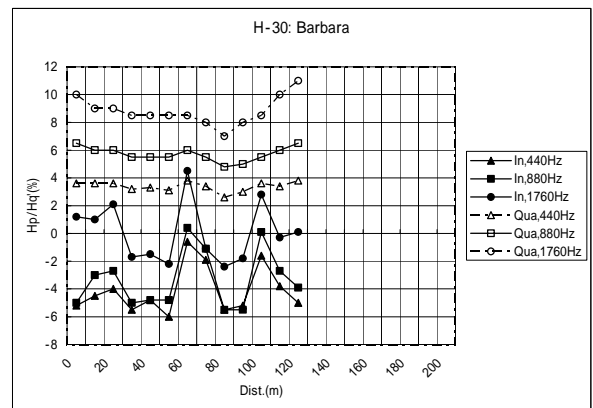
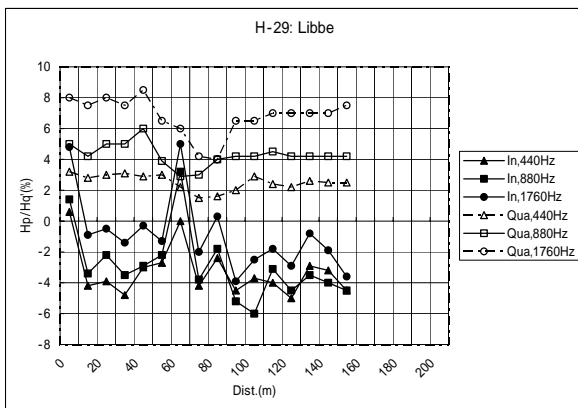
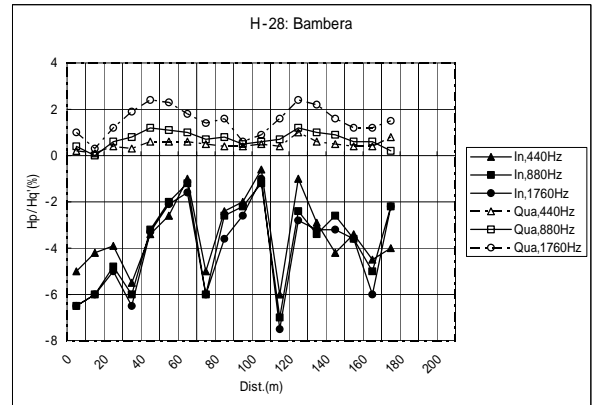
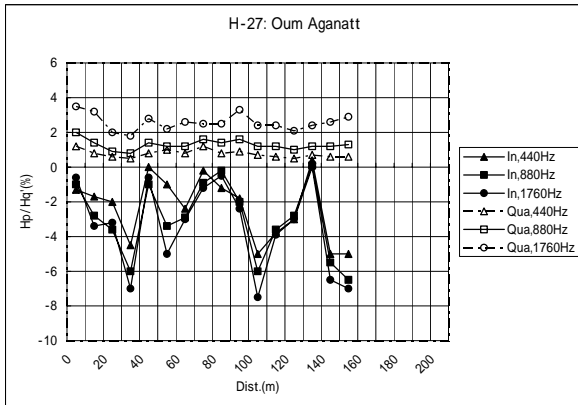
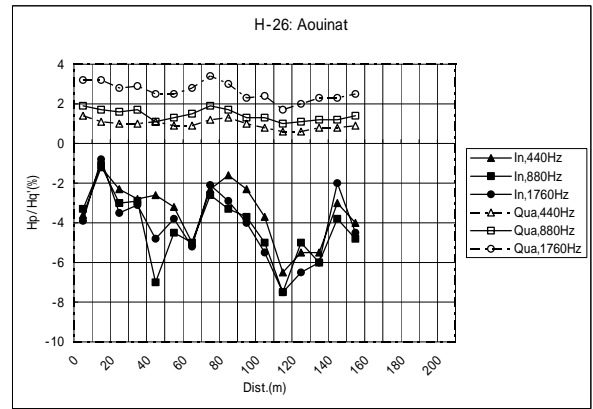
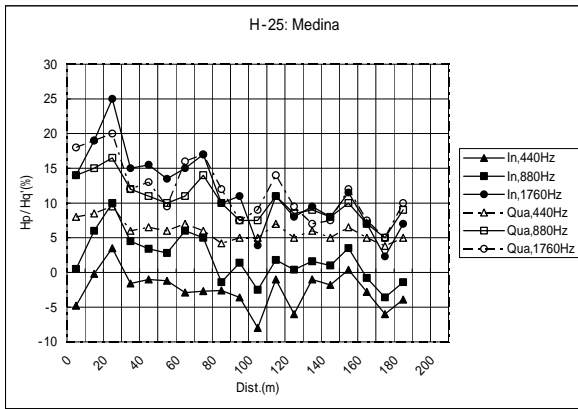
Hodh el Garbi(1)



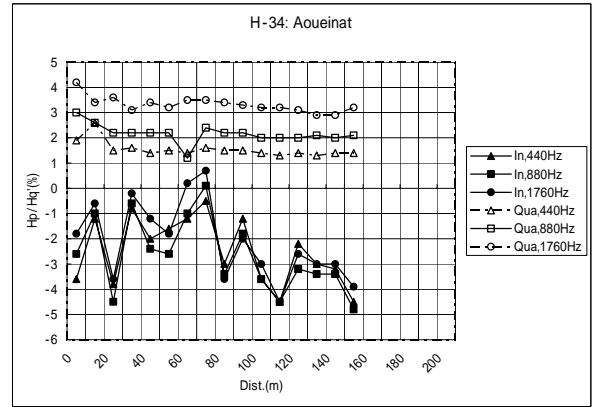
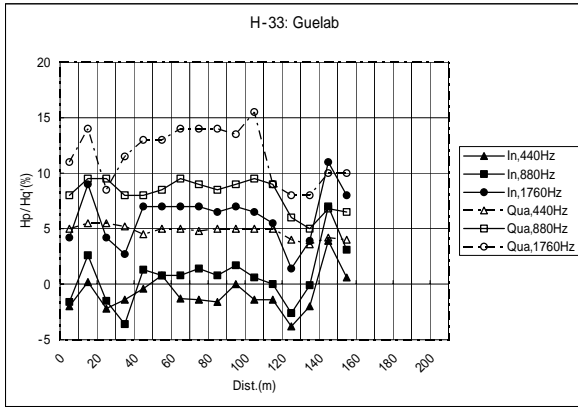
Hodh el Garbi(2)



Hodh el Garbi(3)

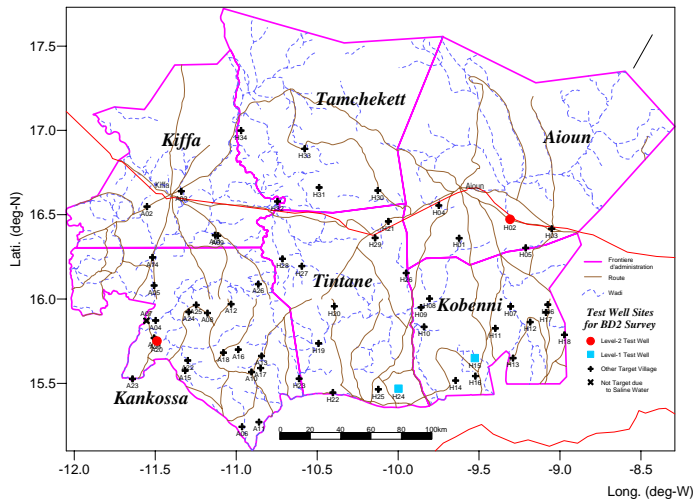
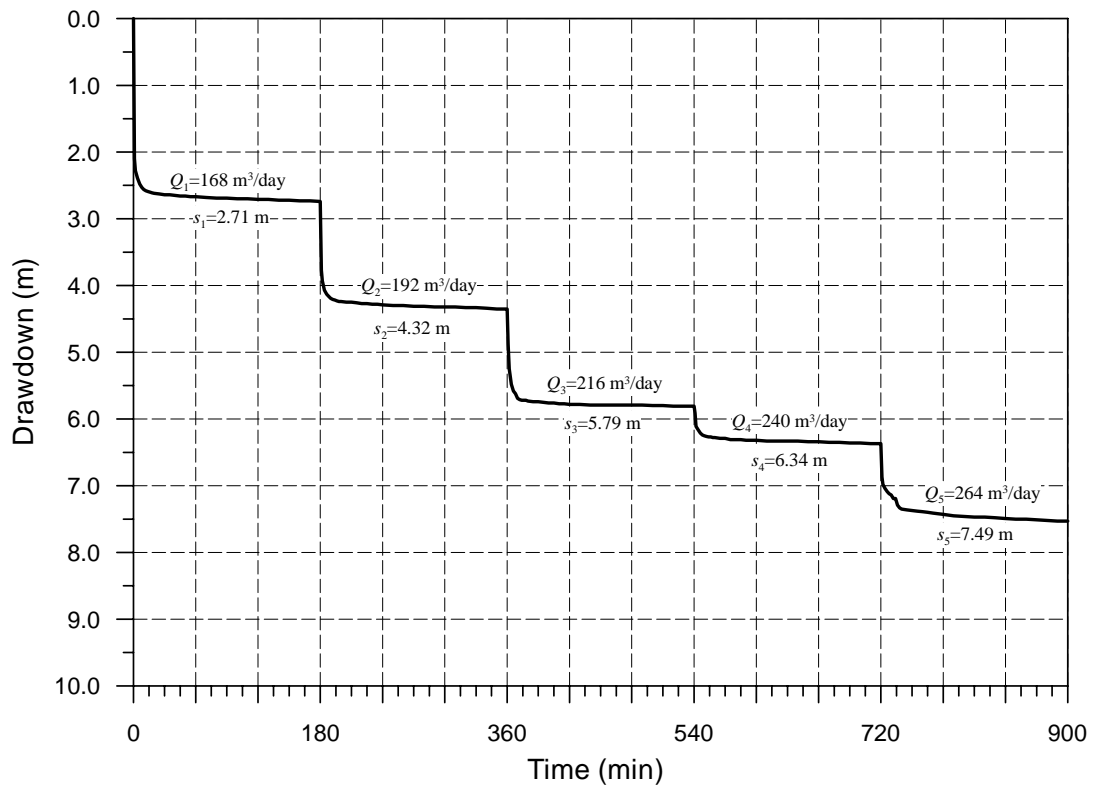


Hodh el Garbi(4)



Hodh el Gharbi(5)

6.5 Résultats des essais de pompage



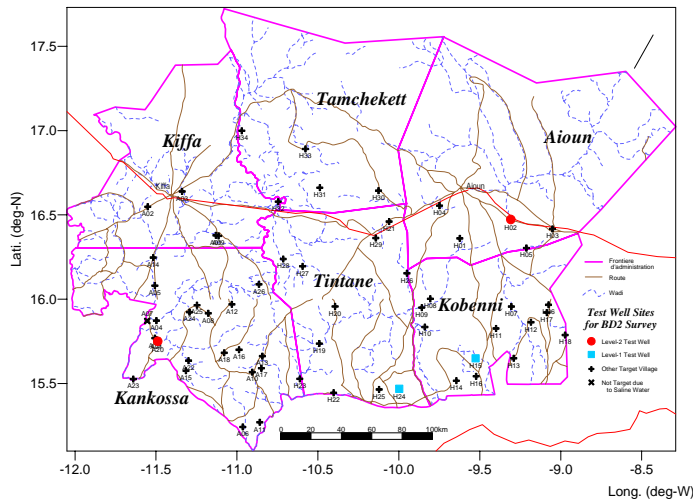
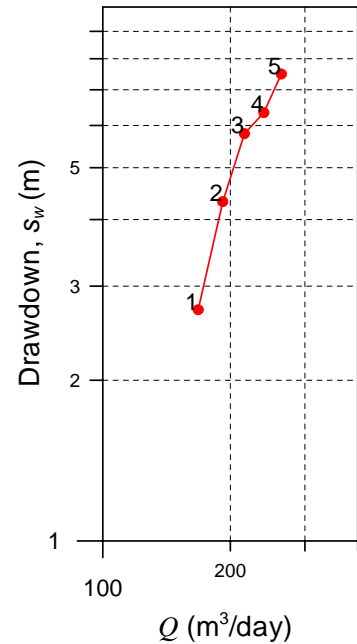
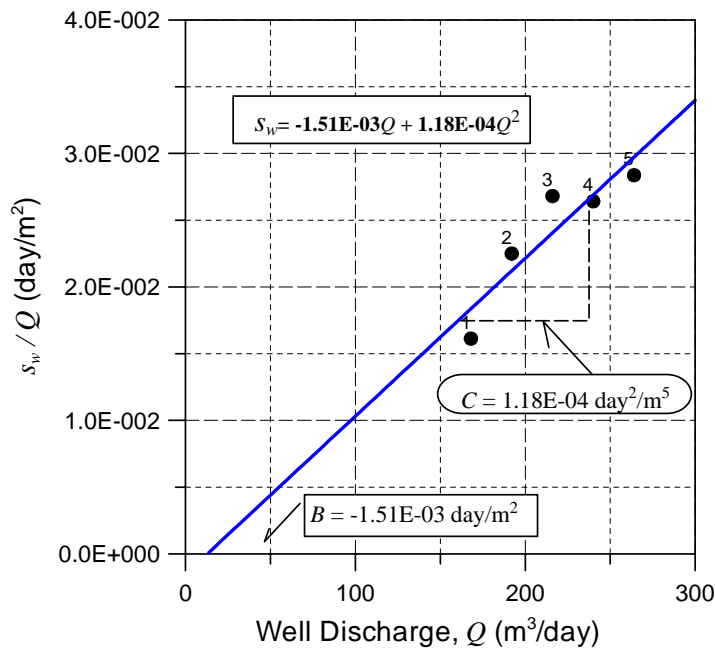
Location: Teidoumat Sebaa,
Hodh El Gharbi
Site No.: H15
Well No.: T3
Well Depth: 80 m
Well Diameter: 6"
Screen Depths: 44.0-50.0, 56.0-62.0 m
Screen Length: 12.0 m
SWL: GL- 16.54 m
on 24-01-2004

Figure

**Results of Step-Drawdown Test (1)
at T3 Test Well**

THE BASIC DESIGN STUDY ON THE PROJECT ON PROVINCE OF
POTABLE WATER FOR ERADICATION OF GUNIAWORM (PHASE 2)
IN THE ISLAMIC REPUBLIC OF MAURITANIA

JAPAN INTERNATIONAL COOPERATION AGENCY (JICA)



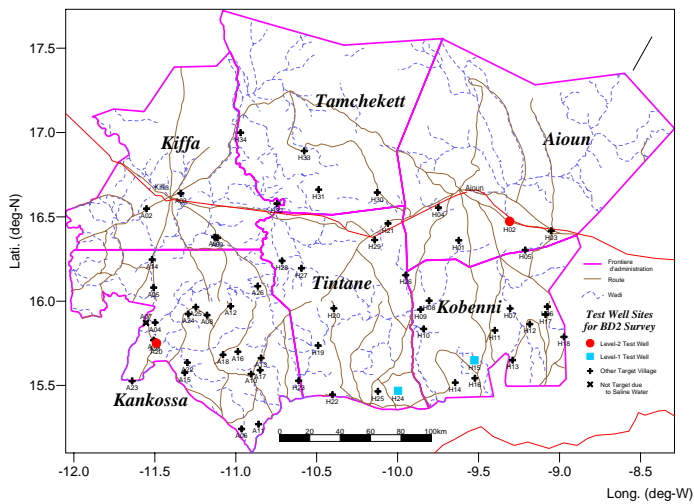
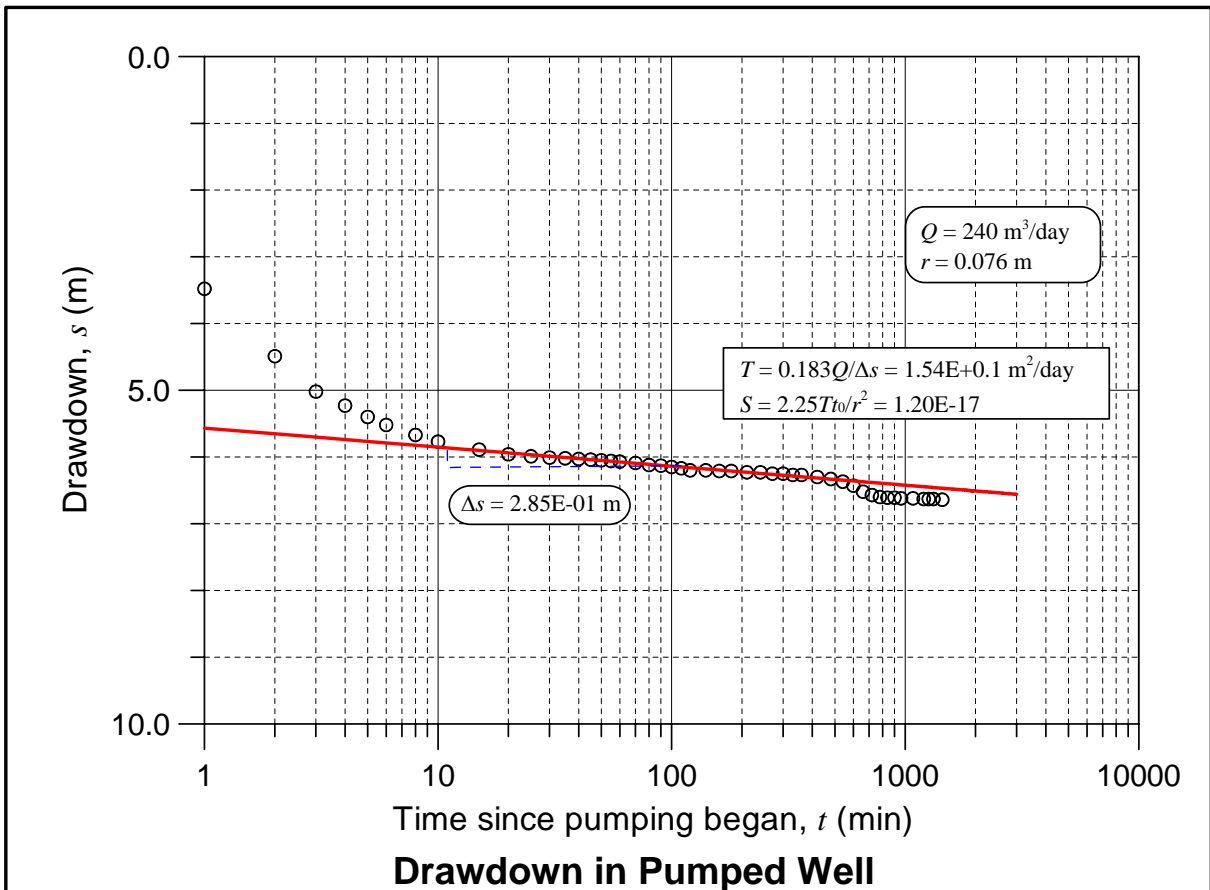
Location: Teidoumat Sebaa,
Hodh El Gharbi
Site No.: H15
Well No.: T3
Well Depth: 60 m
Well Diameter: 6"
Screen Depths: 44.0-50.0, 56.0-62.0 m
Screen Length: 12.0 m
SWL: GL- 16.54 m
on 24-01-2004

Figure

**Results of Step-Drawdown Test (2)
at T3 Test Well**

THE BASIC DESIGN STUDY ON THE PROJECT ON PROVINCE OF
POTABLE WATER FOR ERADICATION OF GUNIAWORM (PHASE 2)
IN THE ISLAMIC REPUBLIC OF MAURITANIA

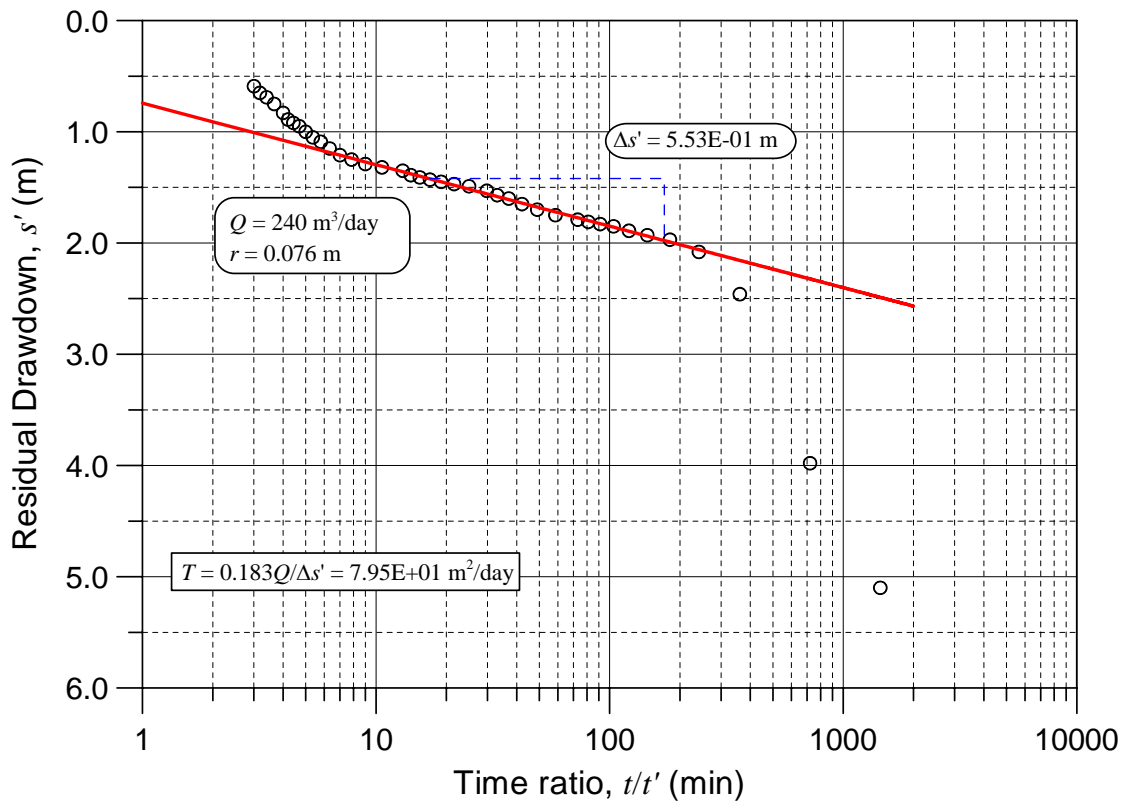
JAPAN INTERNATIONAL COOPERATION AGENCY (JICA)



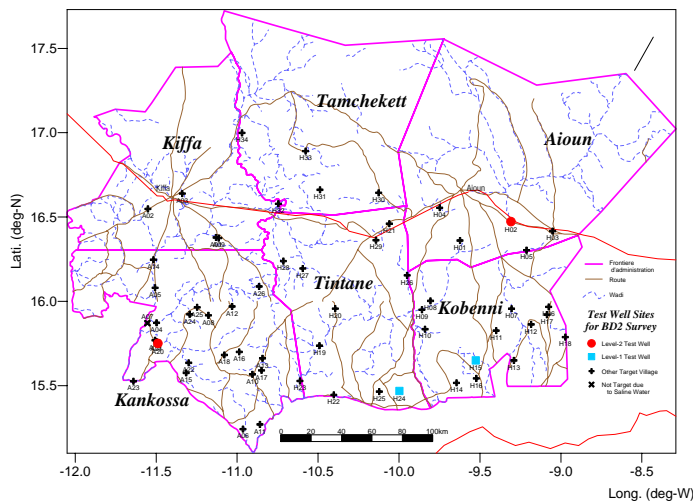
**Results of Continuous Pumping Test
at T3 Test Well**

THE BASIC DESIGN STUDY ON THE PROJECT ON PROVINCE OF
POTABLE WATER FOR ERADICATION OF GUNIAWORM (PHASE 2)
IN THE ISLAMIC REPUBLIC OF MAURITANIA

JAPAN INTERNATIONAL COOPERATION AGENCY (JICA)



Recovery in Pumped Well

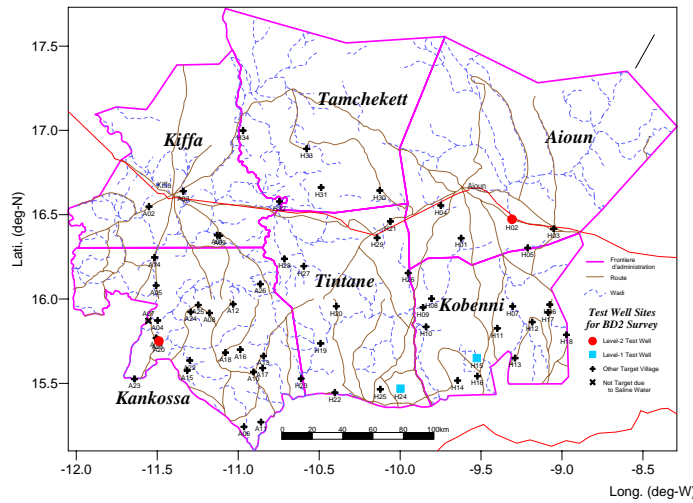
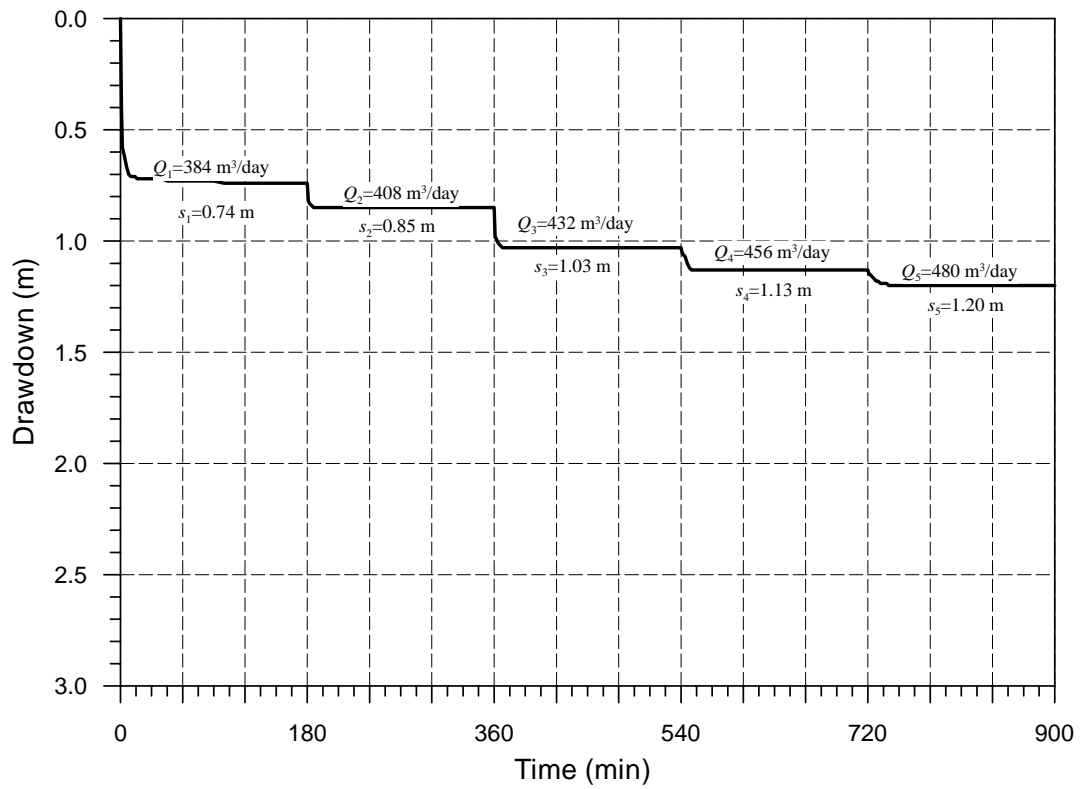


Figure

Results of Recovery Test at T3 Test Well

THE BASIC DESIGN STUDY ON THE PROJECT ON PROVINCE OF POTABLE WATER FOR ERADICATION OF GUNIAWORM (PHASE 2) IN THE ISLAMIC REPUBLIC OF MAURITANIA

JAPAN INTERNATIONAL COOPERATION AGENCY (JICA)



Location: Teichott,
Hodh El Gharbi

Site No.: H24

Well No.: T4

Well Depth: 50 m

Well Diameter: 6"

Screen Depths: 25.56-31.29, 42.75-48.48 m

Screen Length: 7.46 m

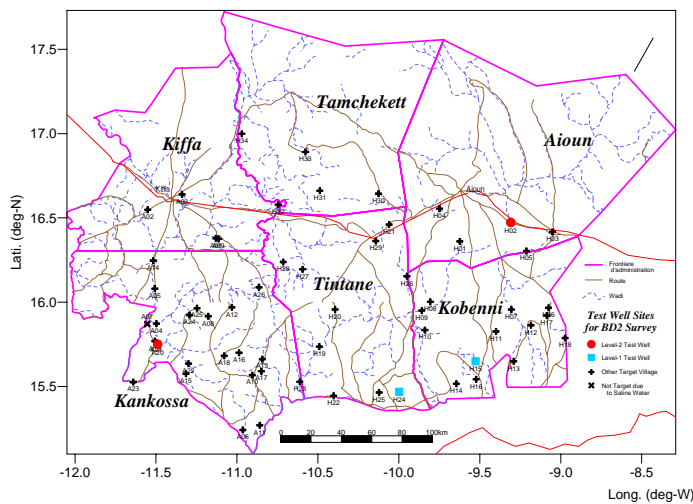
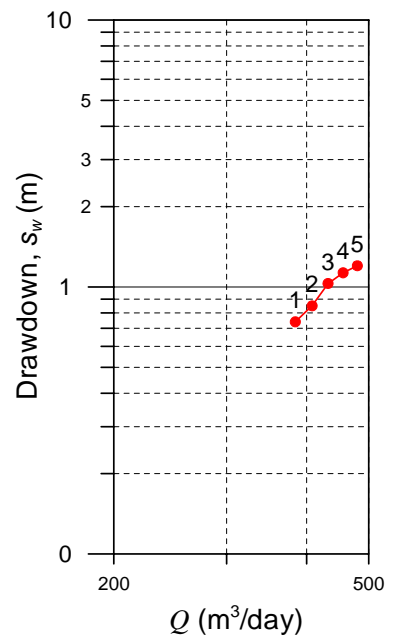
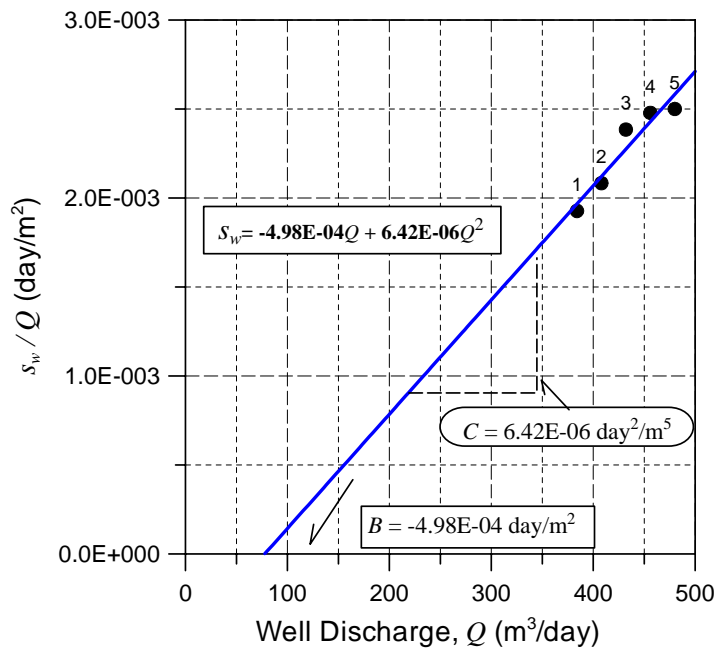
SWL: GL- 15.90 m
on 14-01-2004

Figure

**Results of Step-Drawdown Test (1)
at T4 Test Well**

THE BASIC DESIGN STUDY ON THE PROJECT ON PROVINCE OF
POTABLE WATER FOR ERADICATION OF GUNIAWORM (PHASE 2)
IN THE ISLAMIC REPUBLIC OF MAURITANIA

JAPAN INTERNATIONAL COOPERATION AGENCY (JICA)



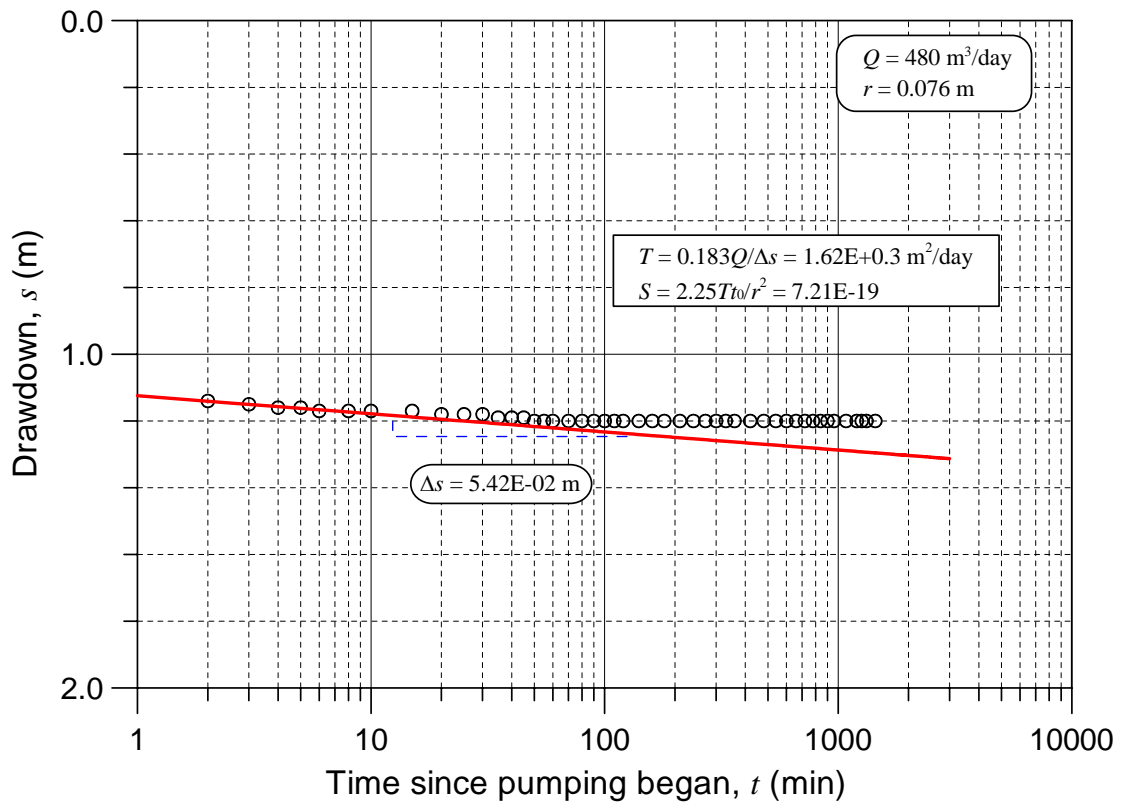
Location: Teichott,
Hodh El Gharbi
Site No.: H24
Well No.: T4
Well Depth: 50 m
Well Diameter: 6"
Screen Depths: 25.56-31.29, 42.75-48.48 m
Screen Length: 7.46 m
SWL: GL- 15.90 m
on 14-01-2004

Figure

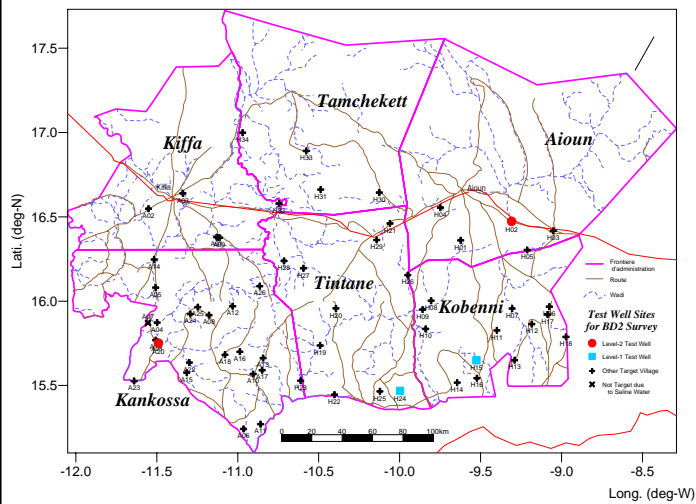
**Results of Step-Drawdown Test (2)
at T4 Test Well**

THE BASIC DESIGN STUDY ON THE PROJECT ON PROVINCE OF
POTABLE WATER FOR ERADICATION OF GUNIAWORM (PHASE 2)
IN THE ISLAMIC REPUBLIC OF MAURITANIA

JAPAN INTERNATIONAL COOPERATION AGENCY (JICA)



Drawdown in Pumped Well



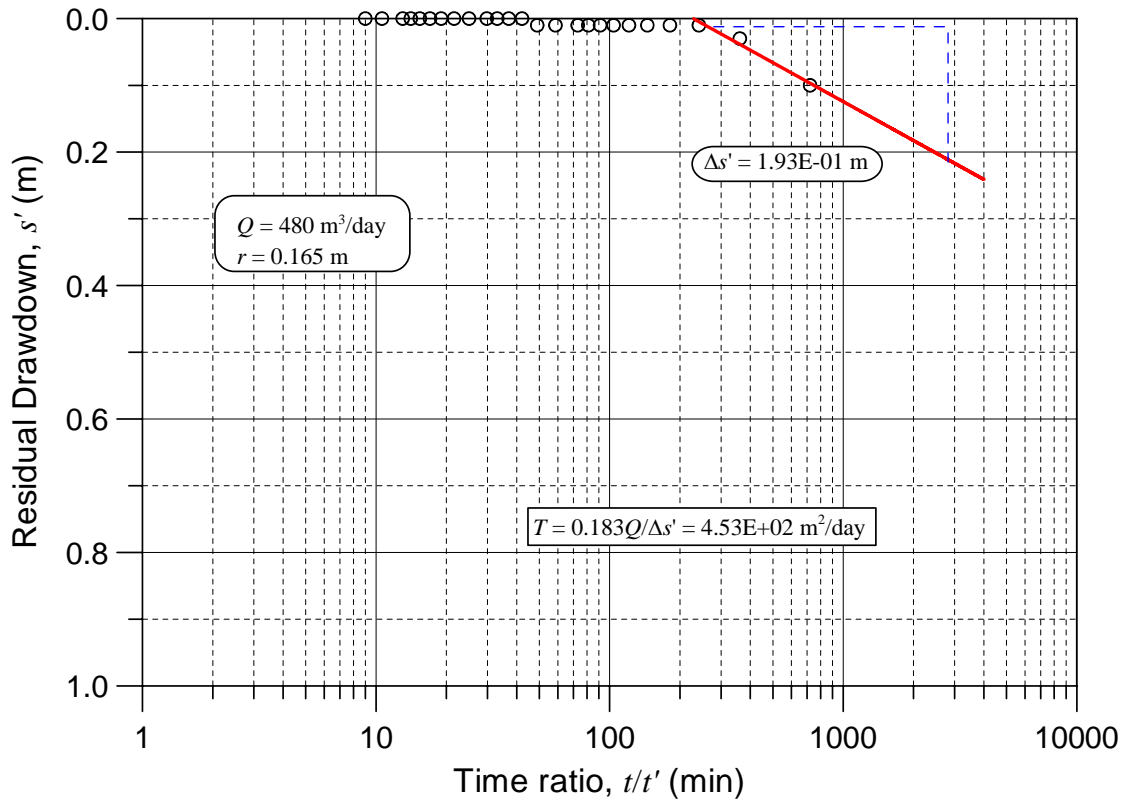
Location: Teichott,
 Holdh EL Gharbi
 Site No.: H24
 Well No.: T4
 Well Depth: 50 m
 Well Diameter: 6"
 Screen Depths: 25.56-31.29, 42.75-48.48 m
 Screen Length: 7.46 m
 SWL: GL- 15.90 m
 on 15-01-2004

Figure

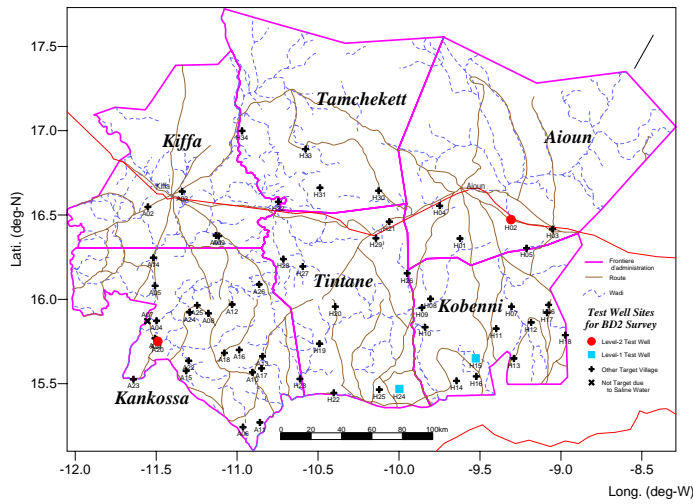
**Results of Continuous Pumping Test
at T4 Test Well**

THE BASIC DESIGN STUDY ON THE PROJECT ON PROVINCE OF
 POTABLE WATER FOR ERADICATION OF GUNIAWORM (PHASE 2)
 IN THE ISLAMIC REPUBLIC OF MAURITANIA

JAPAN INTERNATIONAL COOPERATION AGENCY (JICA)



Recovery in Pumped Well



Figure

Results of Recovery Test
at T4 Test Well

THE BASIC DESIGN STUDY ON THE PROJECT ON PROVINCE OF
POTABLE WATER FOR ERADICATION OF GUNIAWORM (PHASE 2)
IN THE ISLAMIC REPUBLIC OF MAURITANIA

JAPAN INTERNATIONAL COOPERATION AGENCY (JICA)

6.6 *Liste des villages de remplacement*

**Liste des villages proposés pour remplacer des sites négatifs
 Projet Ver de Guinée II**

Wilaya de l'Assaba

| Commune | Localité | Population |
|------------------|-----------------|-------------------|
| Kiffa | | |
| Kiffa | MEISSAKH | 374 |
| Melgue | DAR ENNEJATT | 231 |
| Eghoratt | OUM EL KHEZ 1 | 297 |
| Kiffa | KREIKETT ECHAF | 361 |
| Kankoussa | | |
| Blajmil | OUM LEKHTOUR | 357 |
| Blajmil | BEDNEE | 336 |
| Blajmil | EL BASRA | 334 |
| Sany | ENDANIYEE EZO | 306 |
| Blajmil | BOU SREIWIL 2 | 332 |
| Tenaha | LIBNEIYA | 307 |
| Hamed | GLEYETT EHEL D | 343 |
| Sany | KOUYEE 1 | 302 |
| Hamed | LYKHCHEB | 336 |
| Hamed | LEHWARA ERRO | 318 |
| Kankoussa | DEVEA | 293 |
| Kankoussa | EWLAD HAMMEE | 283 |
| Sany | BOUGHLEL LEBY | 218 |
| Tenaha | ZOUEIKIYE | 289 |
| Sany | N'DHAWDHA EL J | 220 |
| Kankoussa | KEL,BEL,EHEL CH | 260 |

Wilaya du Hodh Gharbi

| Commune | Localité | Population |
|--------------------|---------------|------------|
| Kobenni | | |
| Hassi Ahmed Bechna | TALLI LEBYADH | 839 |
| Hassi Ahmed Bechna | ELGHOUTOUR | 795 |
| Hassi Ahmed Bechna | TOUEIMRAT | 552 |
| Tamechekett | | |
| Mabrouk | VARO SEDER | 102 |
| Sava | KNEIKISSE | 213 |
| Gaet Teydouma | BARGATANNI | 312 |
| Gaet Teydouma | LEGRAYER | 292 |
| Gaet Teydouma | GRAYER LEMHAR | 335 |
| Gaet Teydouma | ANZAY | 393 |
| Sava | DAKHLET OULD | 225 |
| Sava | TWEIJIRIT | 232 |
| Sava | ELMEDROUM GH | 236 |
| Tintane | | |
| Devaa | AIN SELAME | 324 |
| Devaa | TEMBEDGHA ELG | 327 |
| Devaa | EL BOUCHRA | 339 |
| Aioun | | |
| Tenhemad | DAMAS | 320 |
| N'Savenni | EGUENNI EWLAD | 346 |
| Aioun | DAR SLAMA | 473 |
| Doueirare | DAR SELAME | 329 |
| N'Savenni | LEBAAR | 217 |
| N'Savenni | MEKANETT | 343 |
| Aioun | ELMINA | 305 |
| Doueirare | BOUM AAIZE | 373 |
| Doueirare | SEWGUENNI LAG | 371 |
| Doueirare | RAYANE | 340 |
| Doueirare | BAGHDAD | 321 |
| Doueirare | BEIDAETT ELME | 325 |