





**LEGEND**

- K2dd      Dacite, rhyodacite, rhyolite, felsite, andesitodacite, and their tuffs, a few volcanogeno-sedimentary rocks, andesite lenses. 500-600m to 1,250-1,350m thick.
- Kdc3      Fine-grained biotite granite
- Kdc1      Biotite granodiorite, fine- to medium-grained quartz monzonite
- J3dq2    Medium-grained, sometimes porphyritic, biotite hornblende granodiorite
- J2 ln      Sandstone, siltstone, shale, hornfels. 600-1280m thick.

**JS6 Geological Map**

-  Dam site
-  Waterway
-  Survey Route
-  Section line