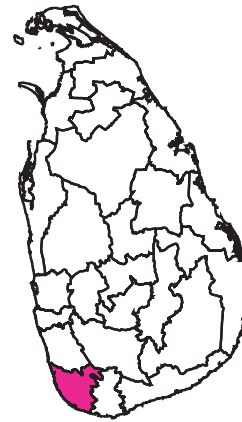


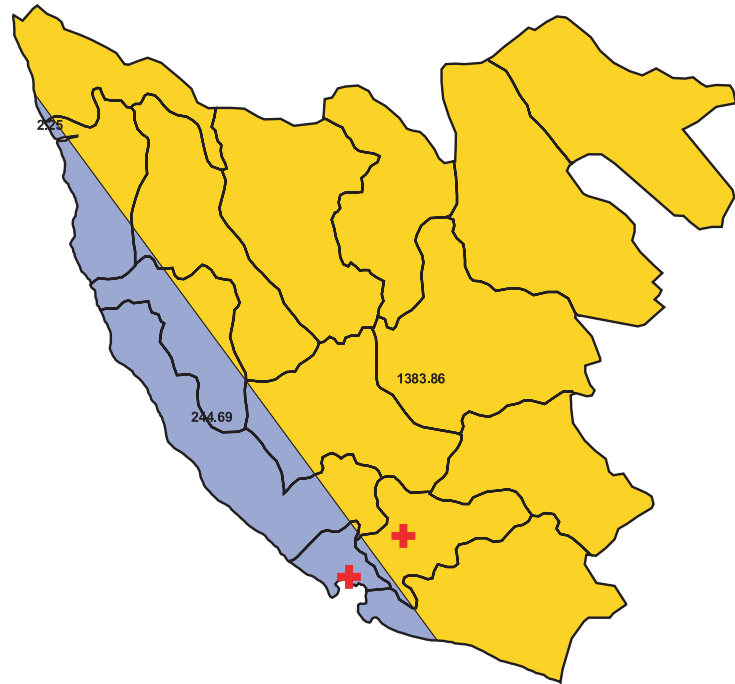
SERVICE AREAS BY HOSPITAL LEVEL IN GALLE DISTRICT

[Using Thiessen Polygon]

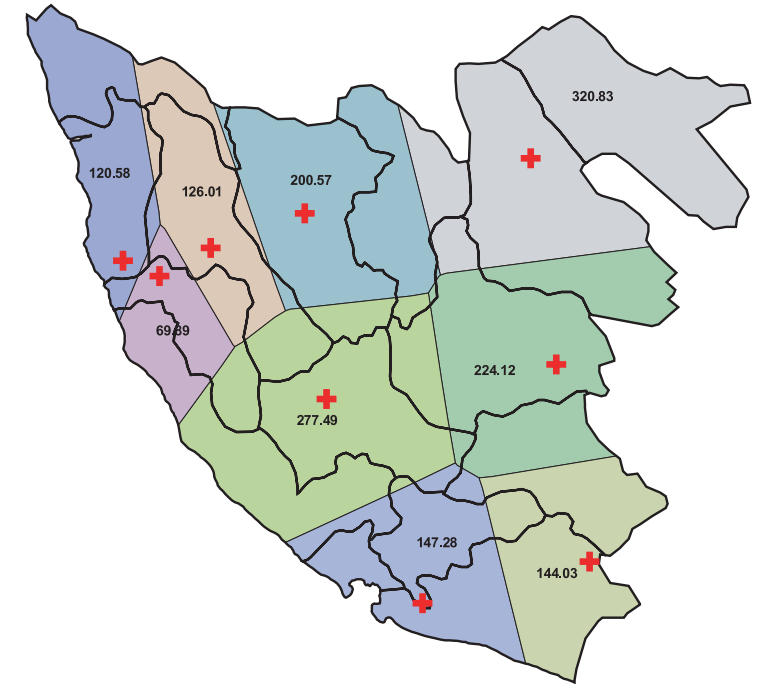


+ Hospital
 Divisional Secretary Area

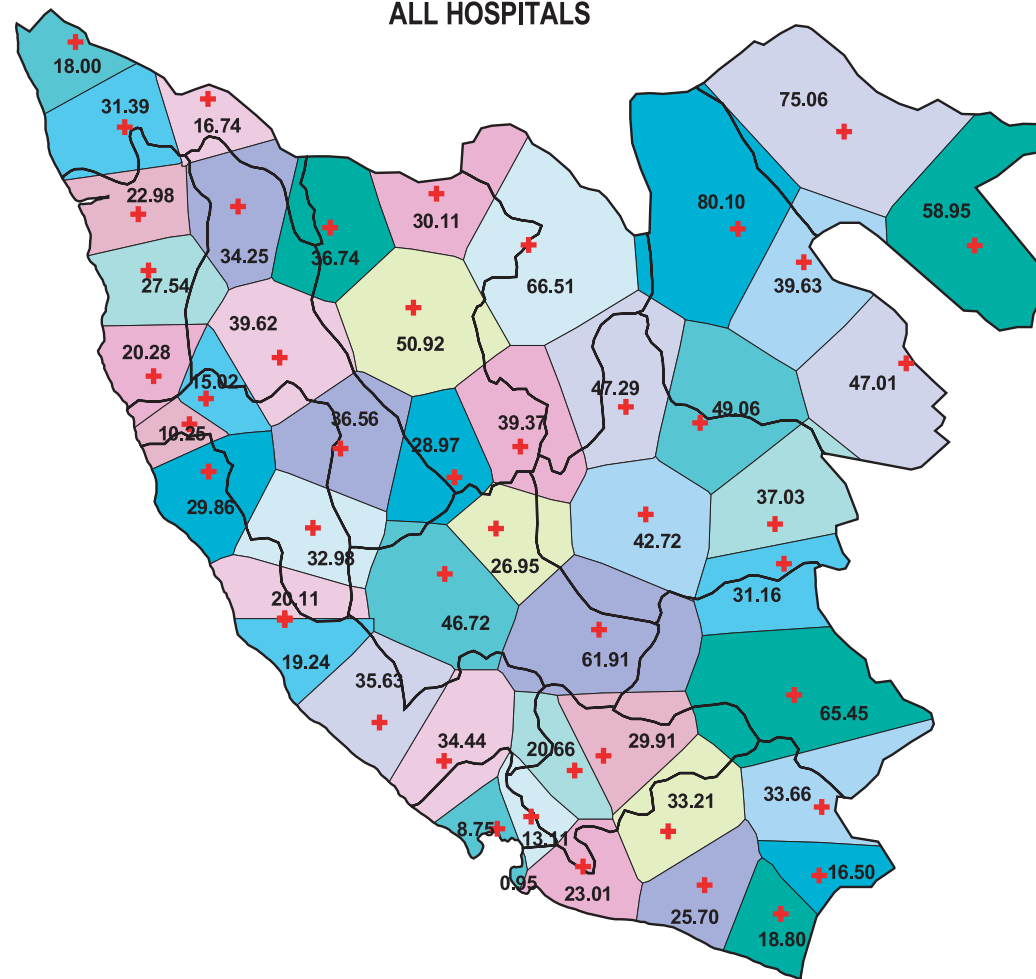
TEACHING HOSPITALS



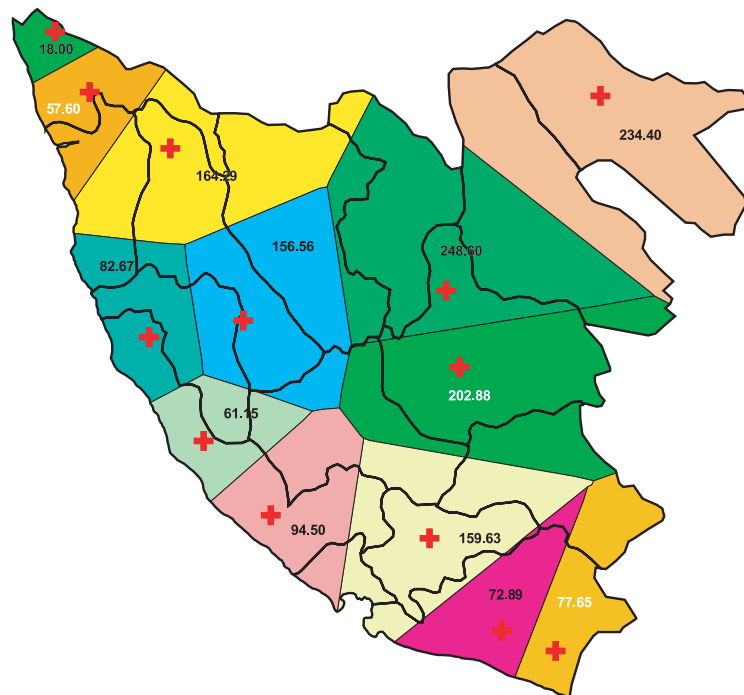
DISTRICT HOSPITALS



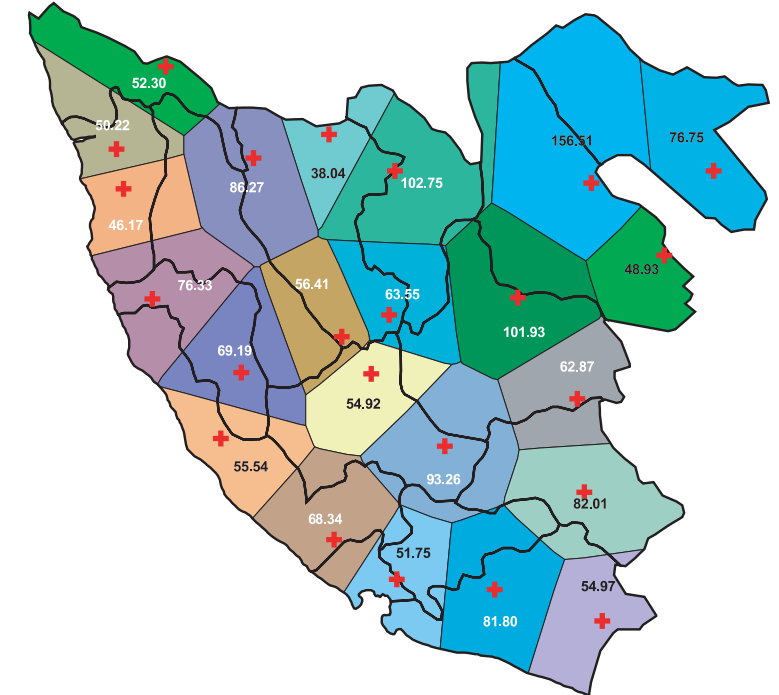
ALL HOSPITALS



PHERIPERAL UNITS & RURAL HOSPITALS

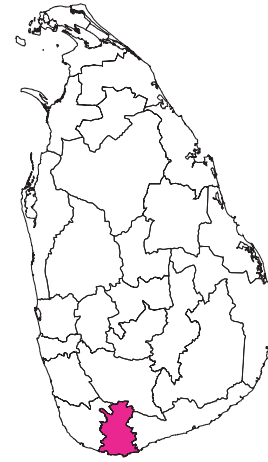


CENTRAL DISPENSERIES & MATERNITY HOMES

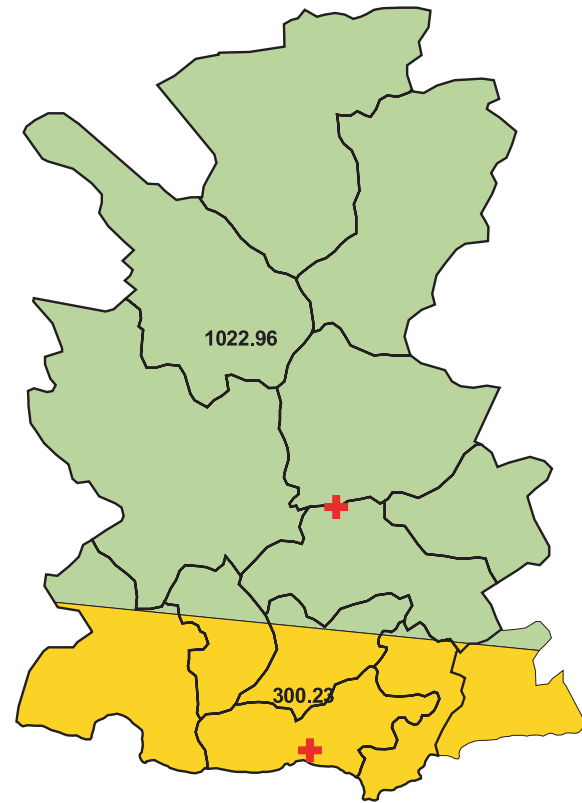


POSSIBLE SERVICE POLYGONS BY HOSPITAL LEVEL IN MATARA DISTRICT

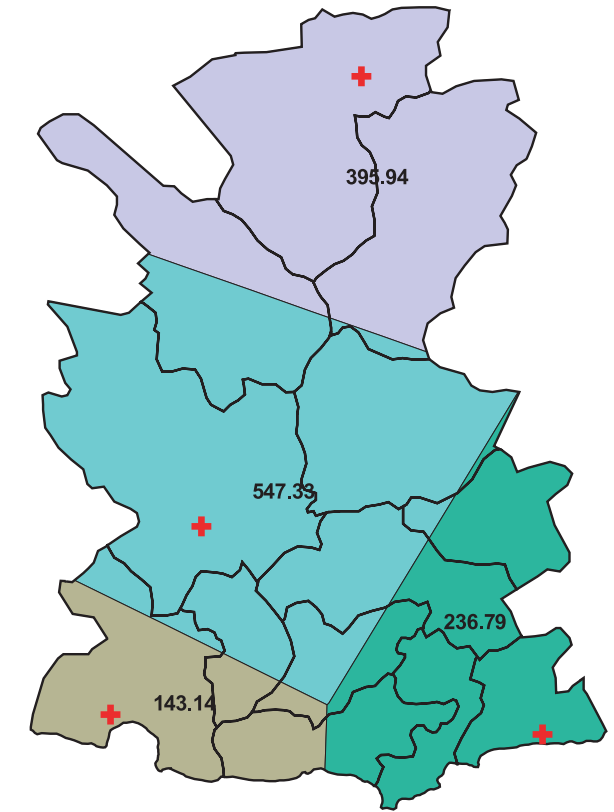
(Using Thiessen Polygon Method)



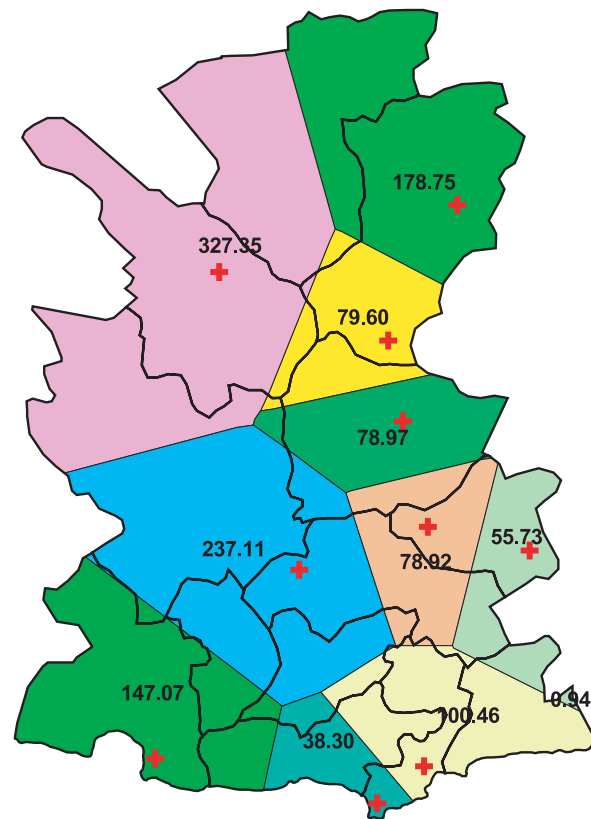
BASE HOSPITALS



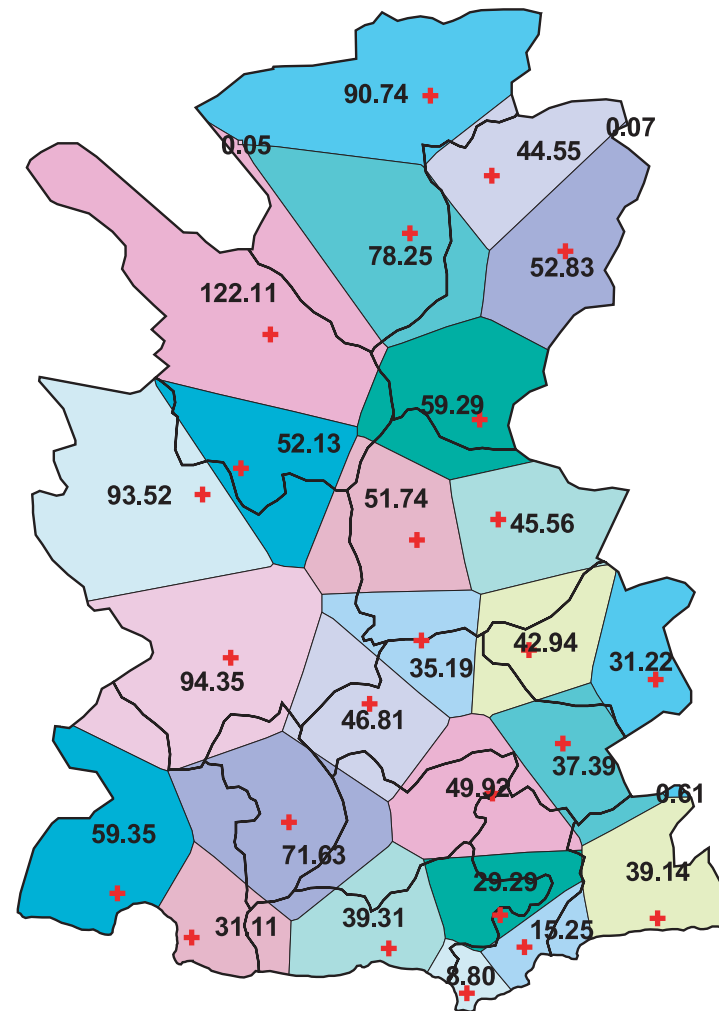
DISTRICT HOSPITALS



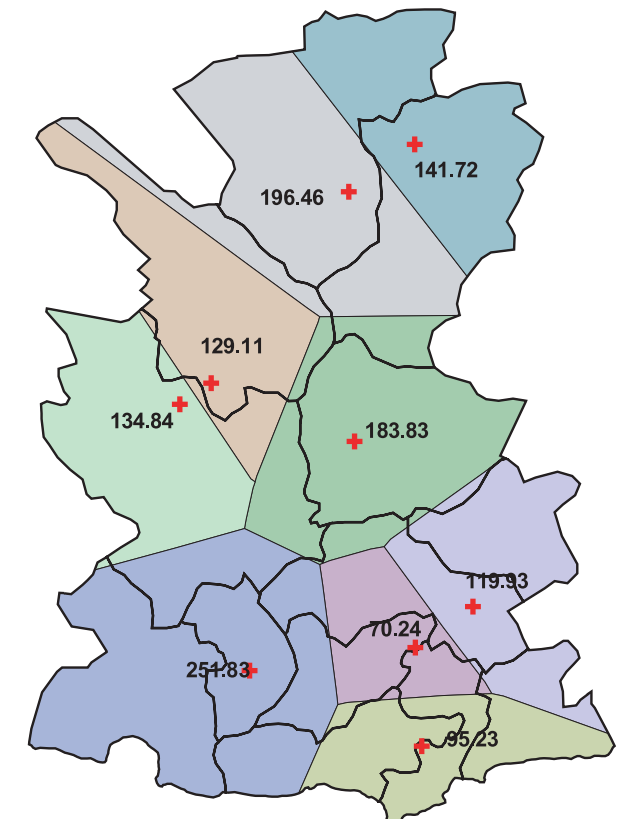
RURAL HOSPITALS & PERIPHERAL UNITS



ALL HOSPITALS

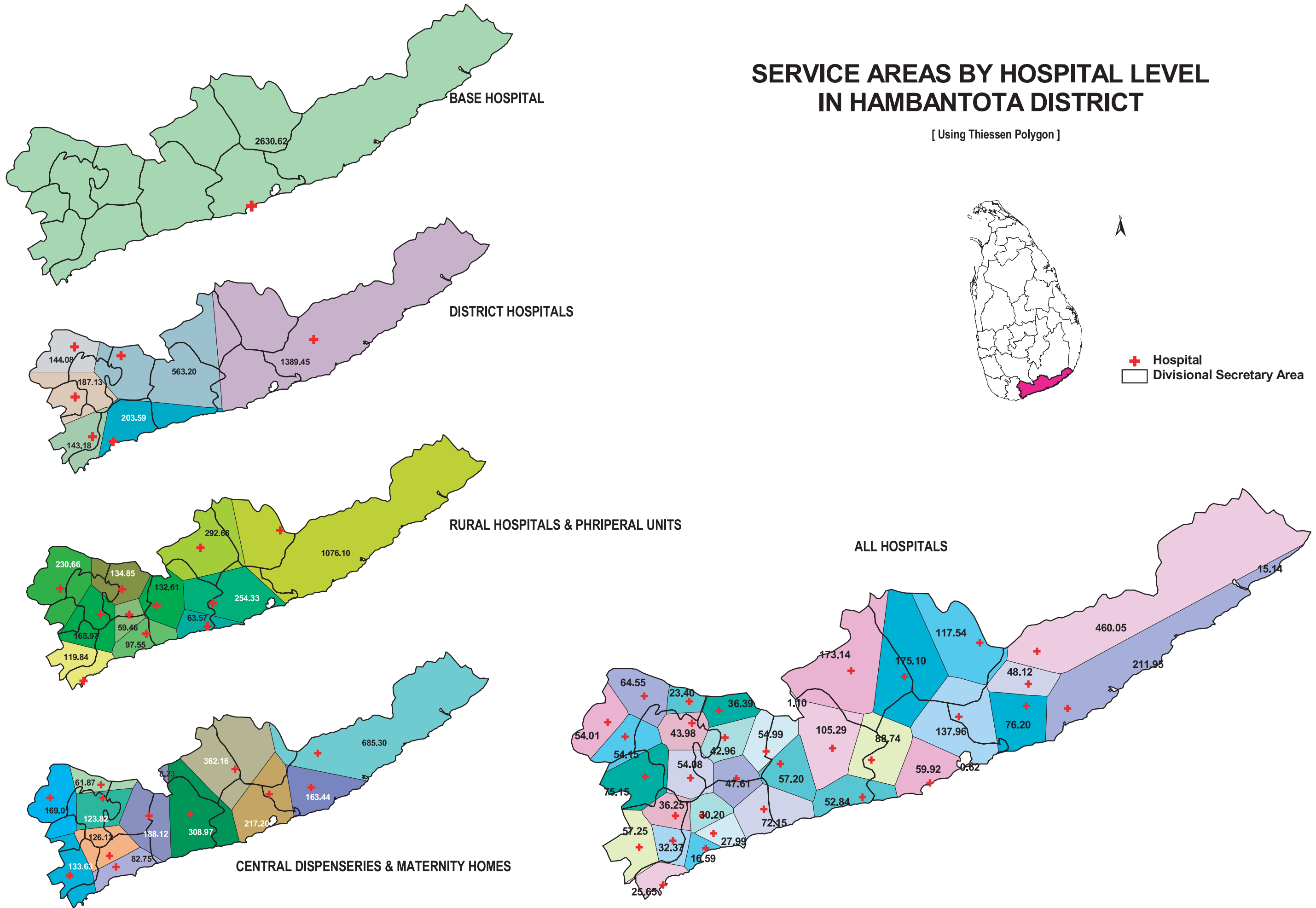


CENTRAL DISPENSARIES & MATERNITY HOMES



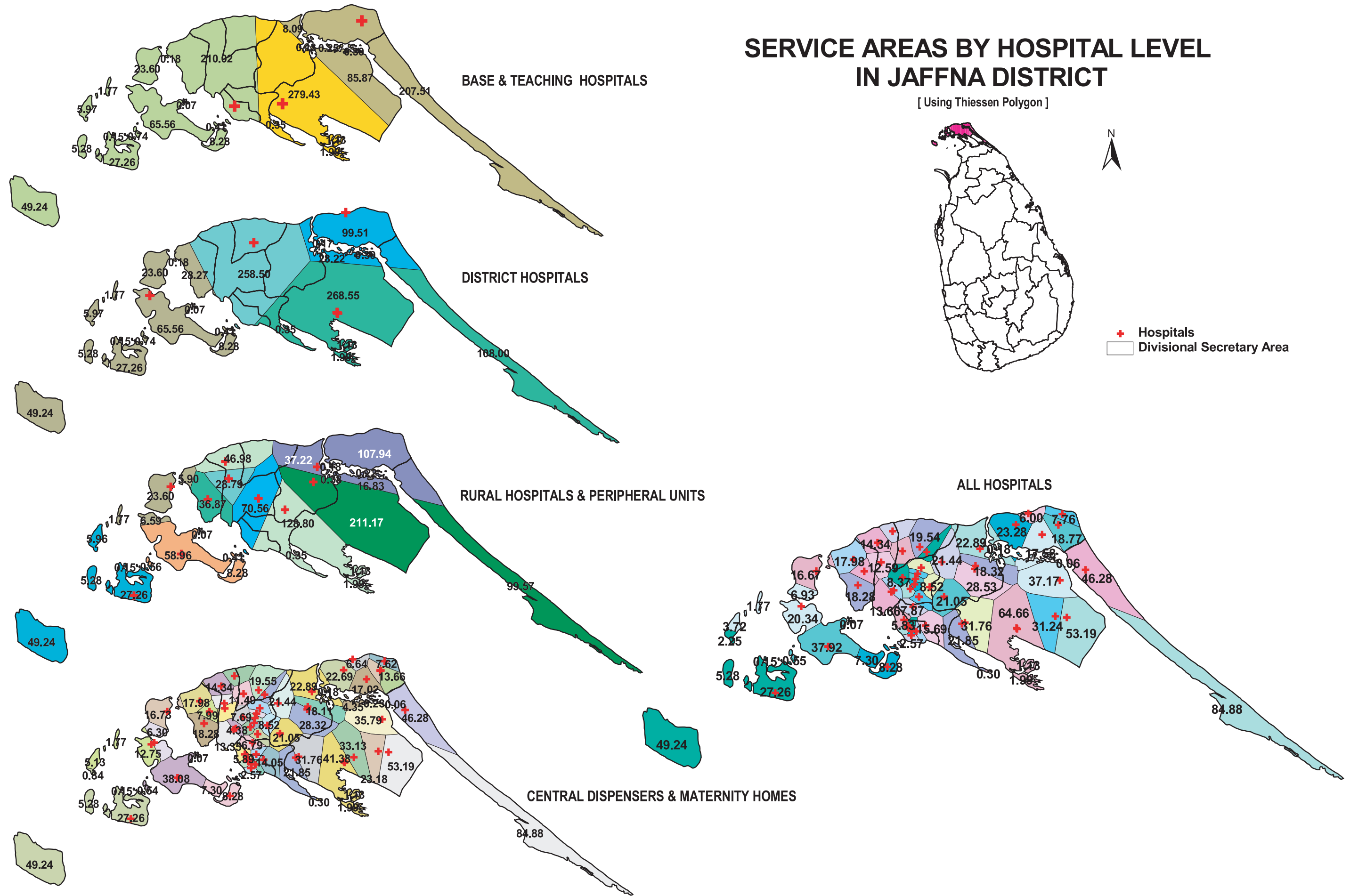
SERVICE AREAS BY HOSPITAL LEVEL IN HAMBANTOTA DISTRICT

[Using Thiessen Polygon]



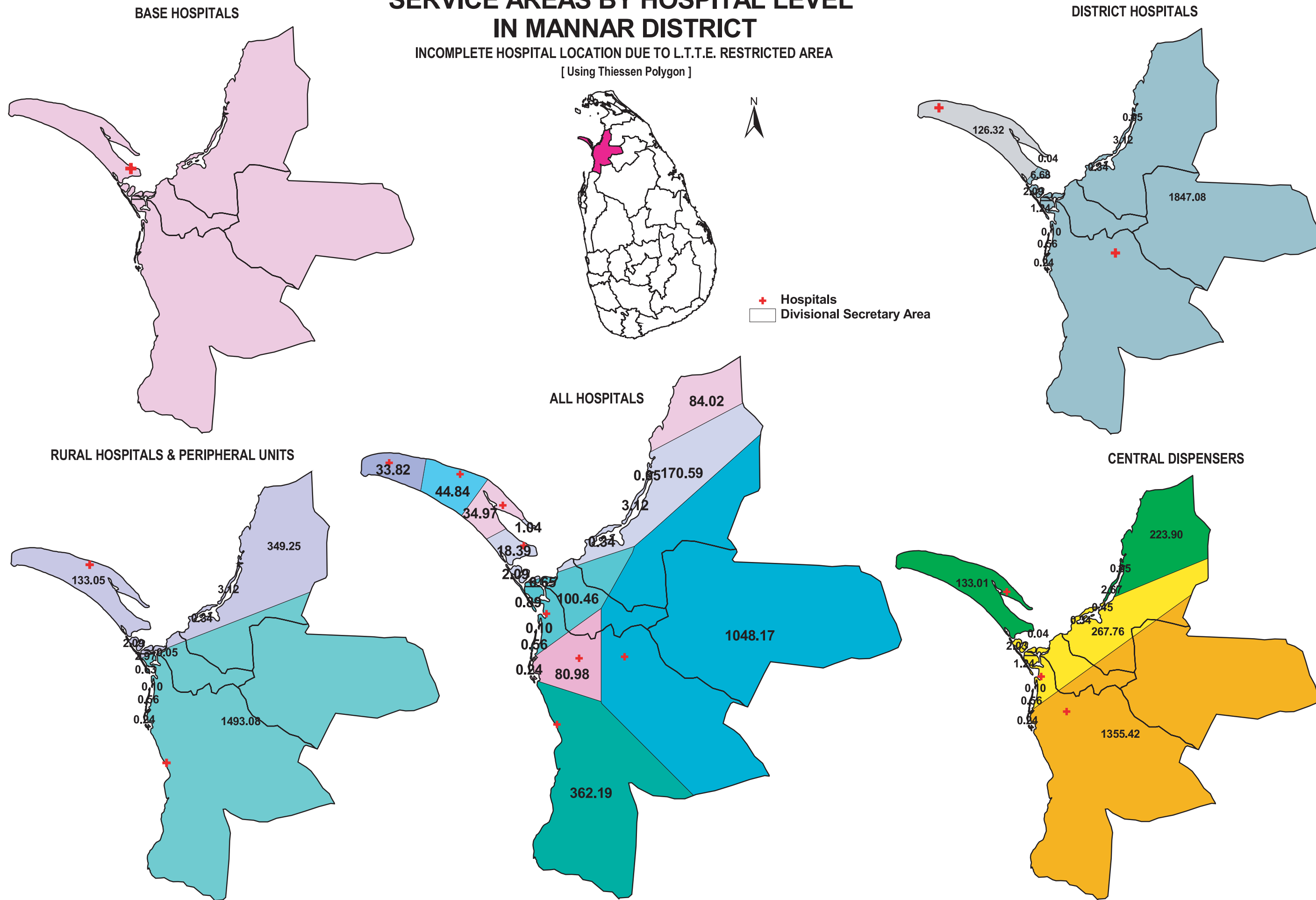
SERVICE AREAS BY HOSPITAL LEVEL IN JAFFNA DISTRICT

[Using Thiessen Polygon]

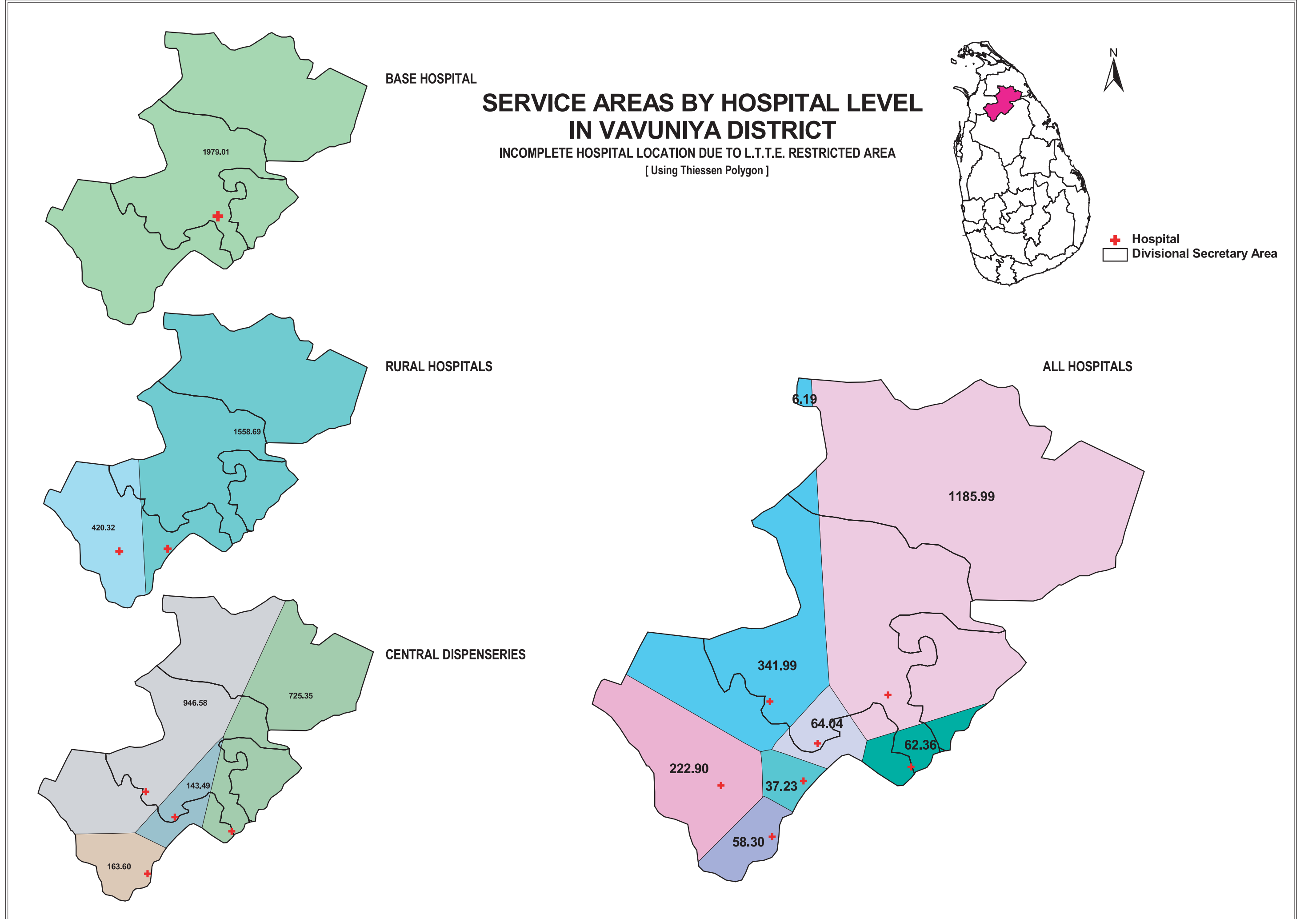


SERVICE AREAS BY HOSPITAL LEVEL IN MANNAR DISTRICT

INCOMPLETE HOSPITAL LOCATION DUE TO L.T.T.E. RESTRICTED AREA
[Using Thiessen Polygon]



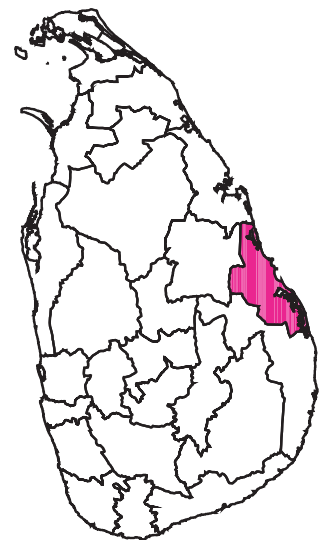
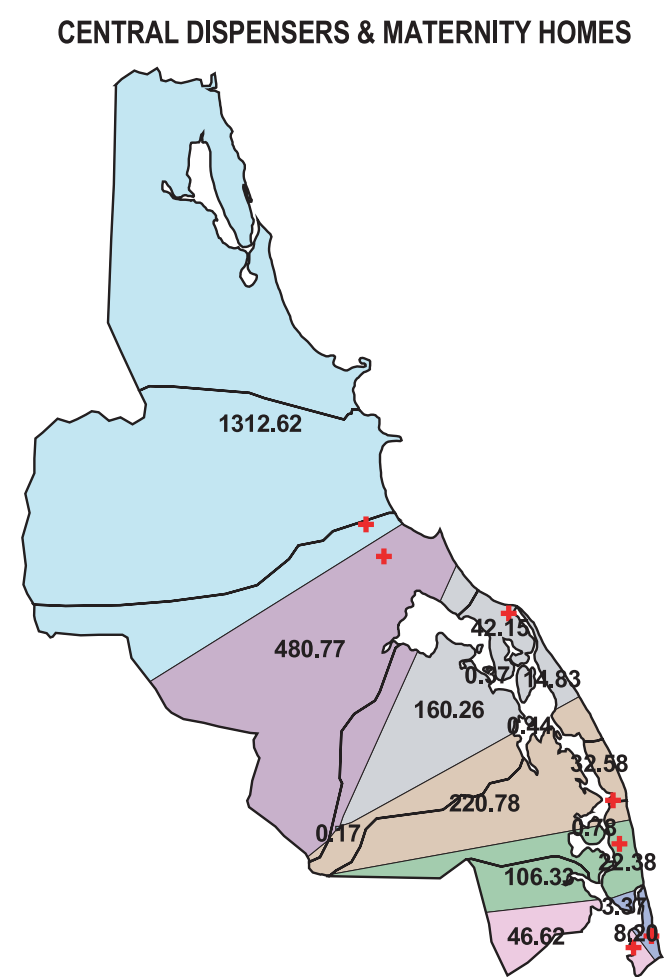
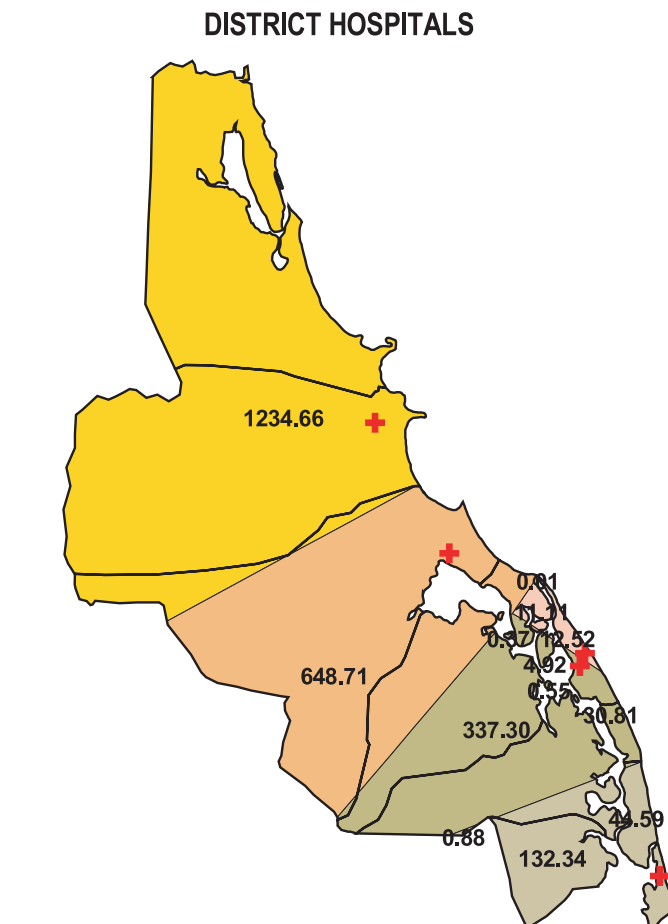
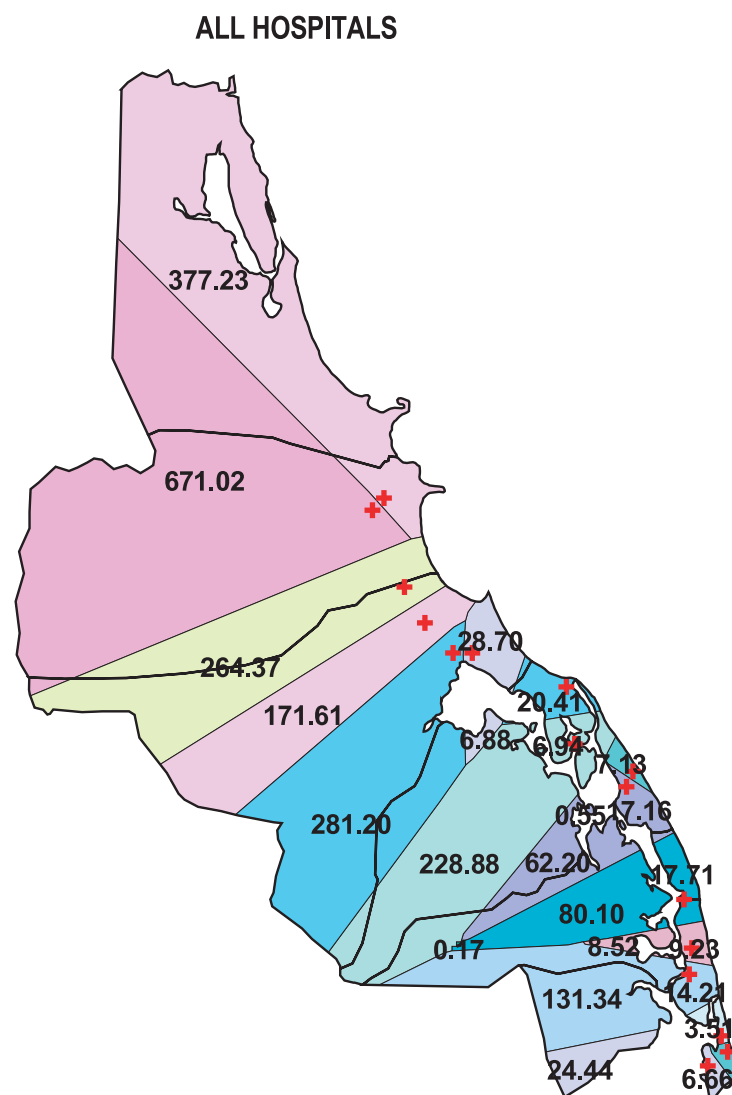
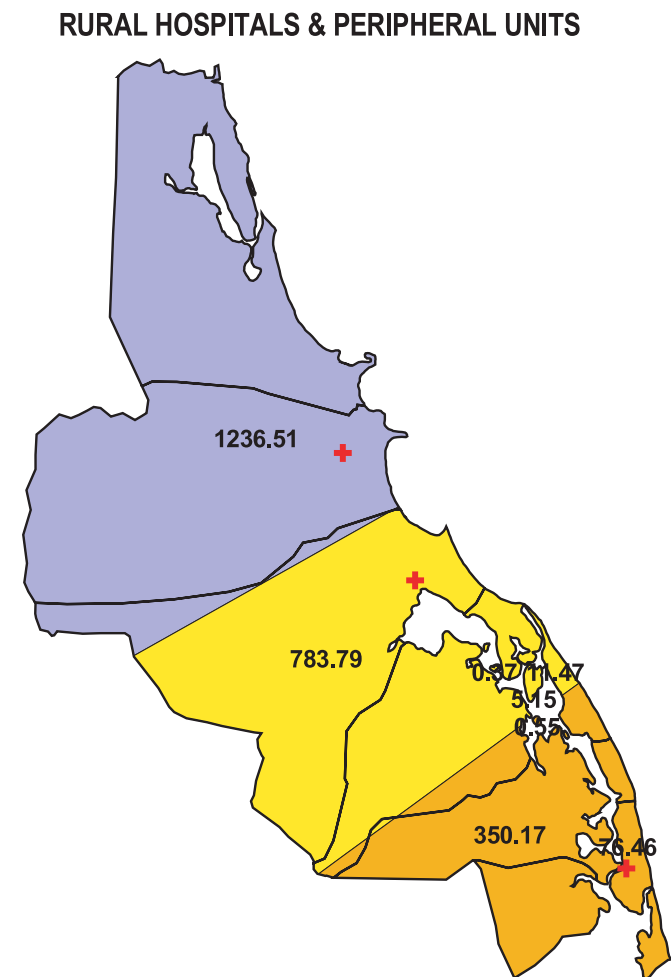
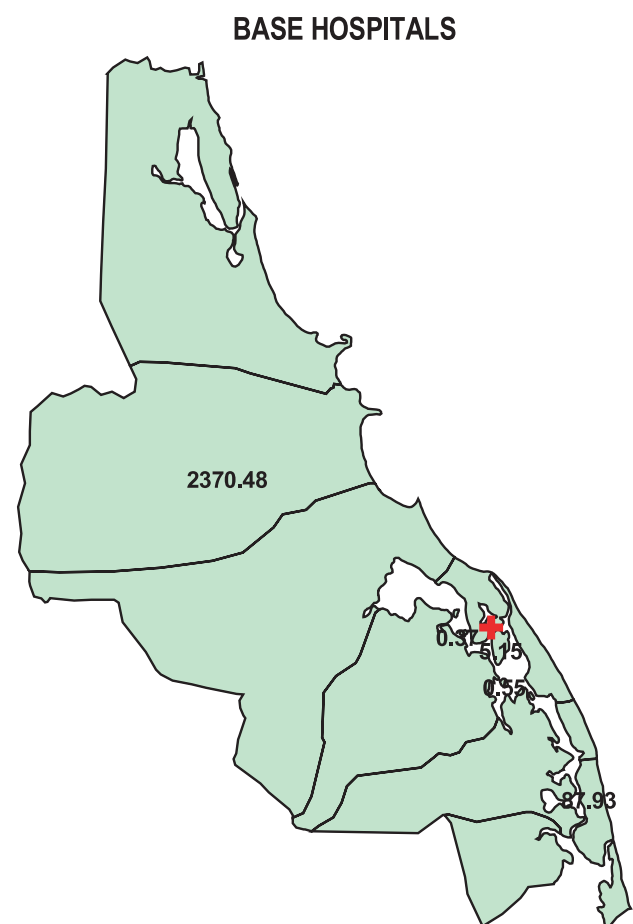
Source: Survey of Health facilities Location 2003



SERVICE AREAS BY HOSPITAL LEVEL IN BATICOALA DISTRICT

INCOMPLETE HOSPITAL LOCATION DUE TO L.T.T.E. RESTRICTED AREA

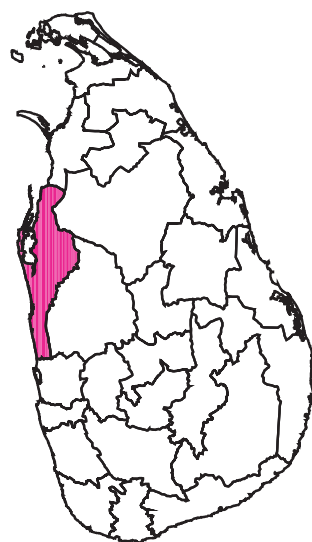
[Using Thiessen Polygon]



+ Hospitals
□ Divisional Secretary Area

SERVICE AREAS BY HOSPITAL LEVEL IN AMPARA DISTRICT

[Using Thiessen Polygon]



+ Hospitals
□ Divisional Secretary Area

