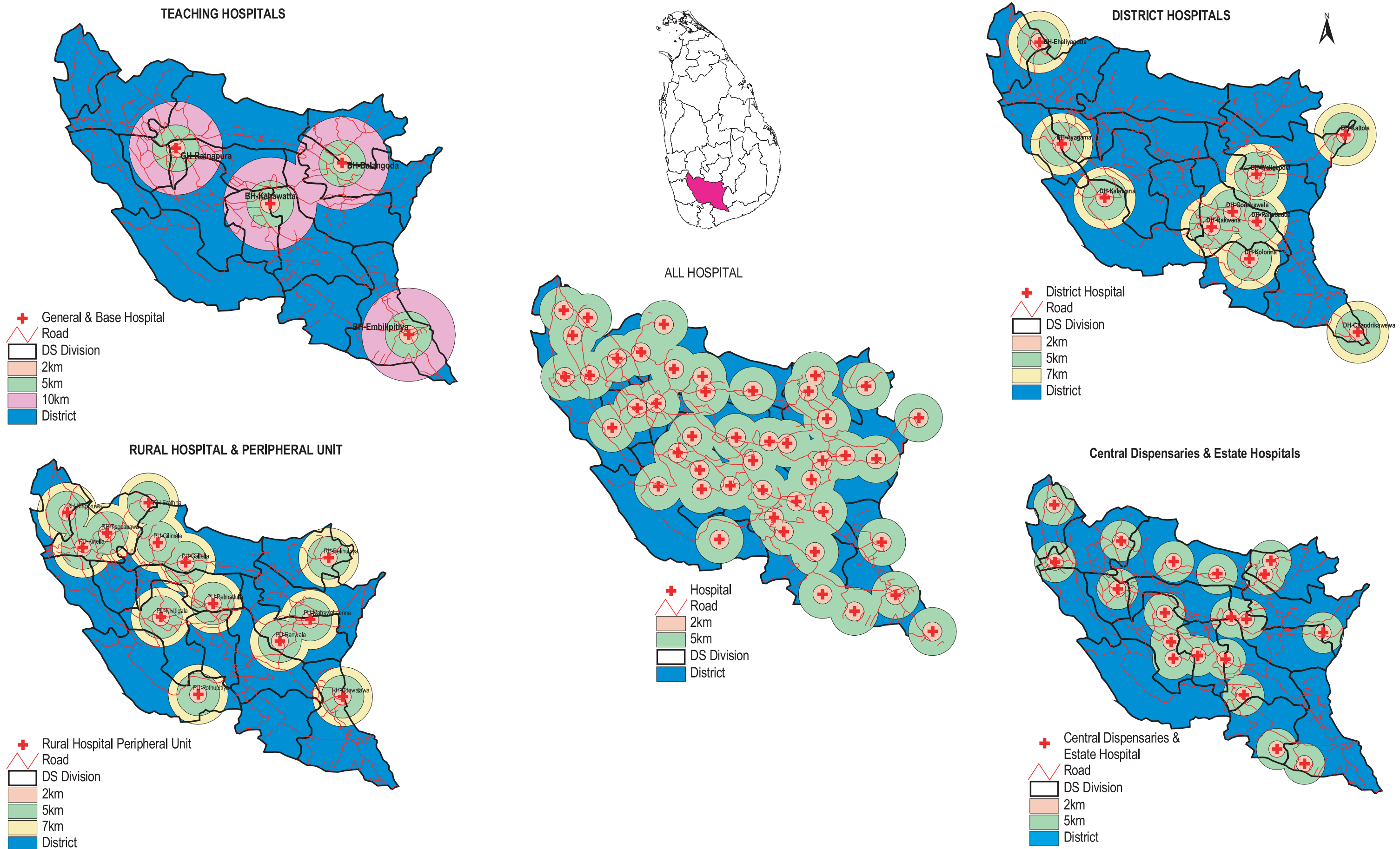
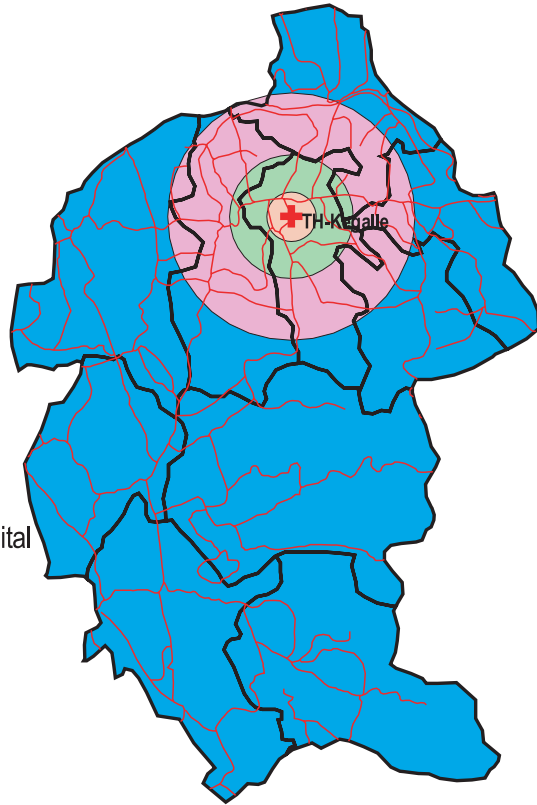


SERVICE CATCHMENT BY HOSPITALS LEVEL IN RATNAPURA DISTRICT

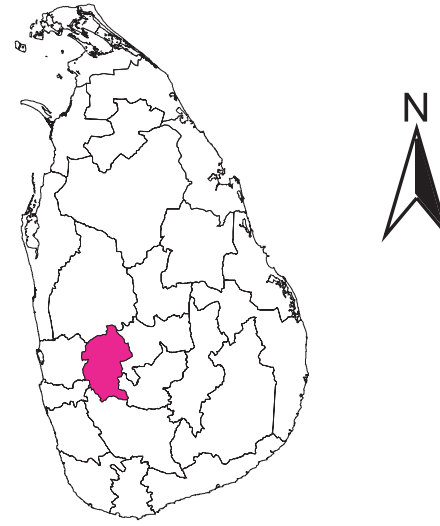


SERVICE CATCHMENT BY HOSPITALS LEVEL IN KEGALLE DISTRICT

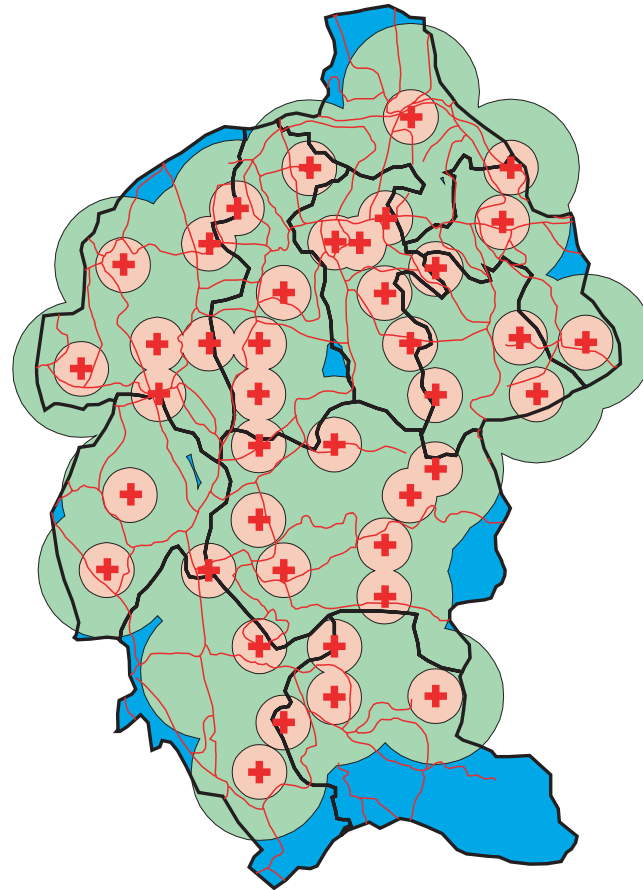
TEACHING HOSPITALS



- + Teaching Hospital
- Road
- DS Division
- 2km
- 5km
- 10km
- District

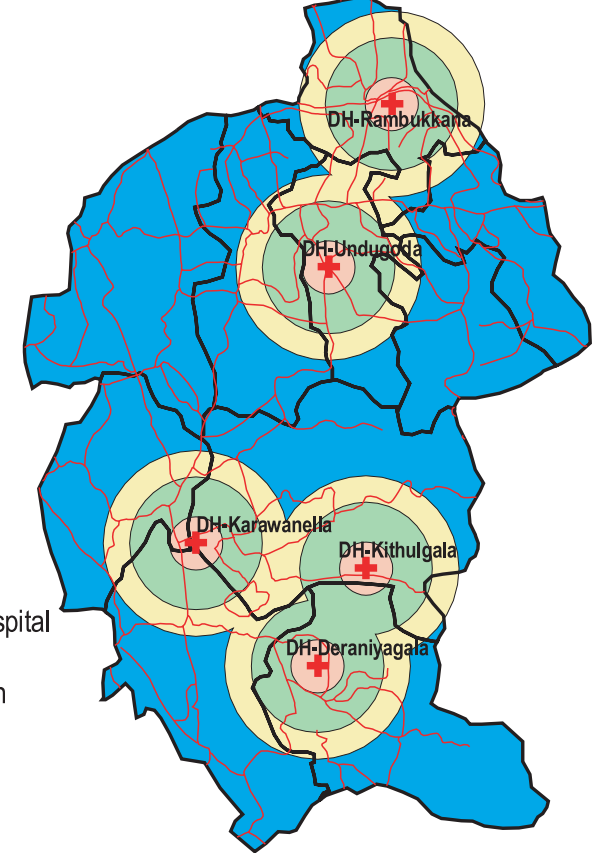


ALL HOSPITALS



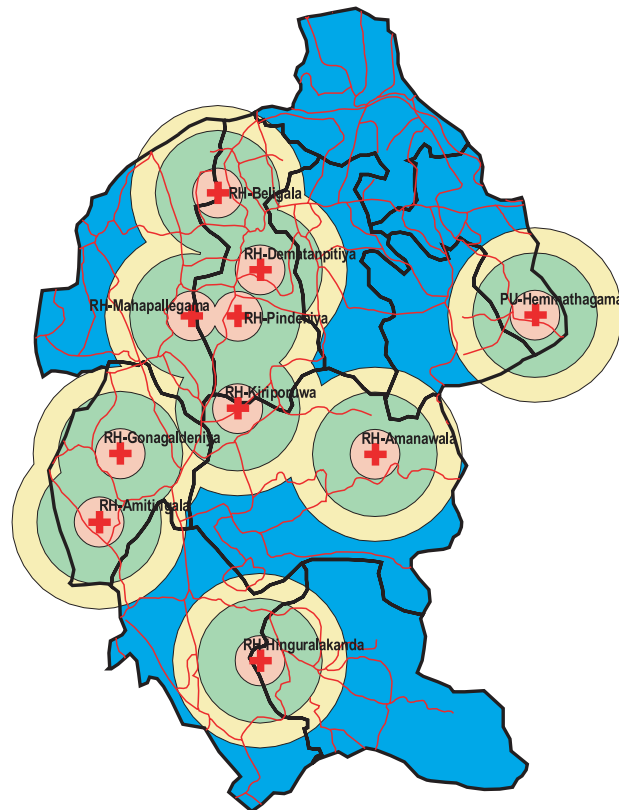
- + Hospital
- Road
- DS Division
- 2km
- 5km
- 7km
- District

DISTRICT HOSPITALS



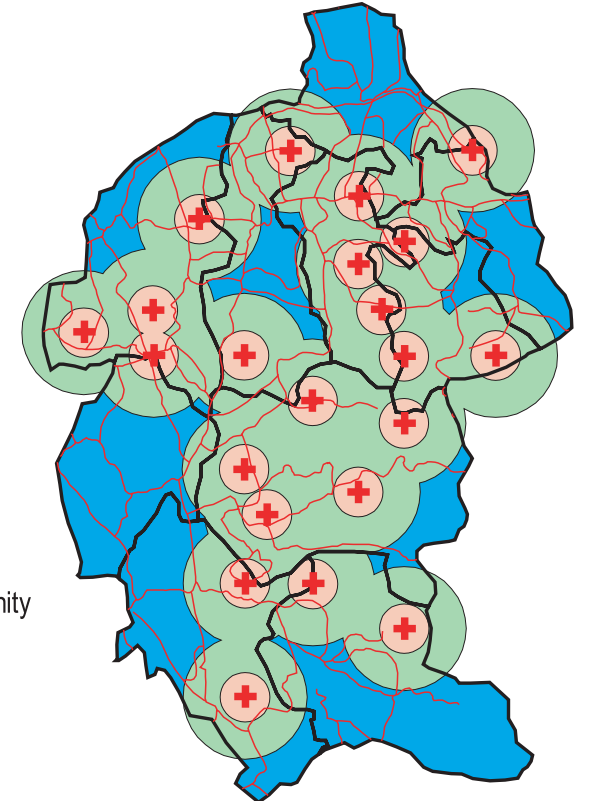
- + District Hospital
- Road
- DS Division
- 2km
- 5km
- 7km
- District

RURAL HOSPITAL & PERIPHERAL UNIT



- + Rural Hospitals & Peripheral Unit
- Roads
- DS Division
- 2km
- 5km
- 7km
- District

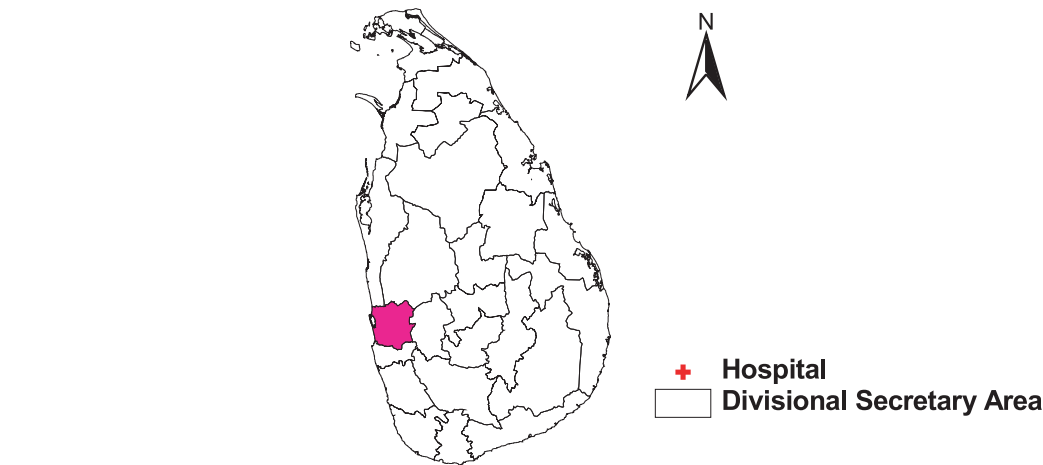
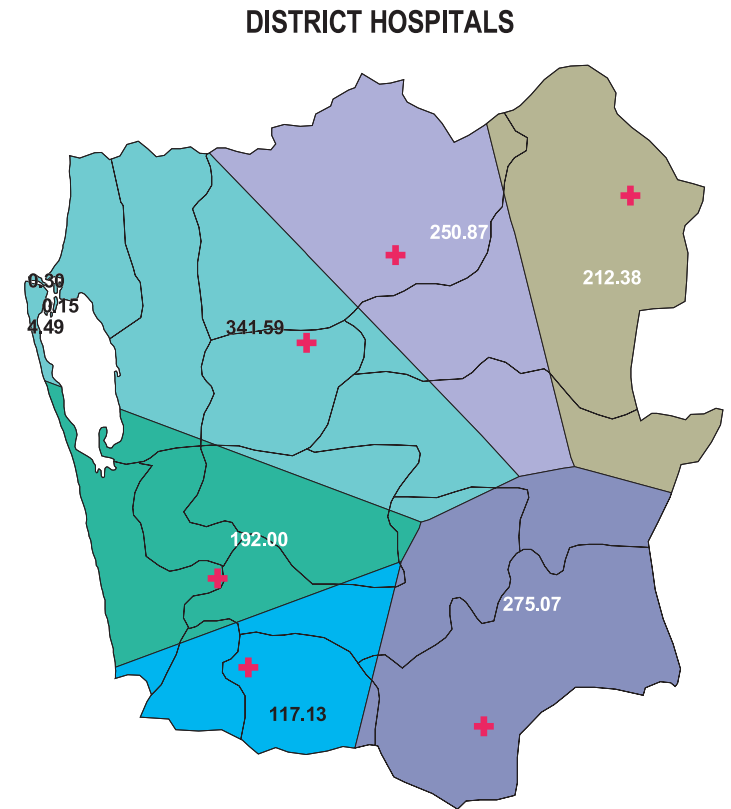
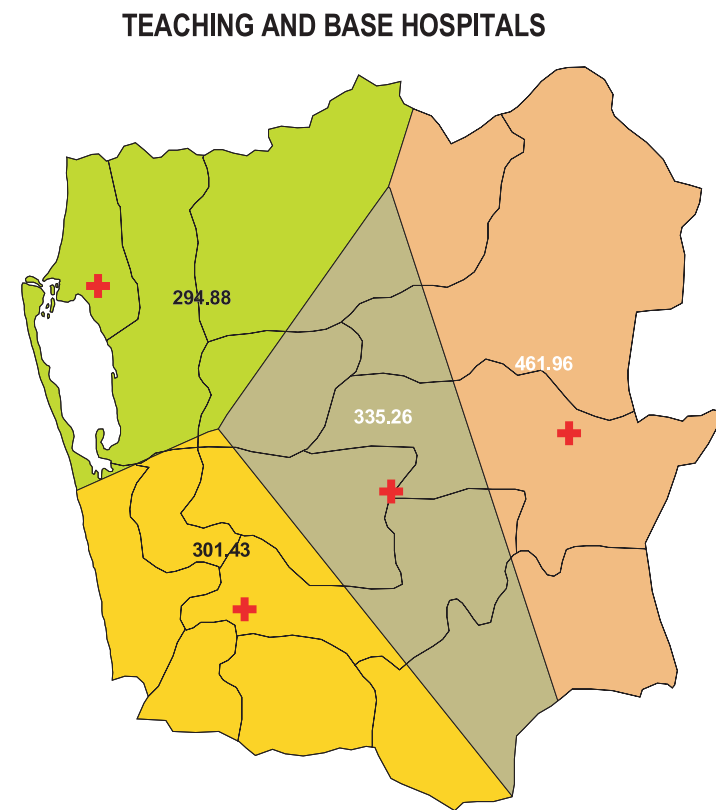
Central Dispensaries, Maternity Homes & Estate Hospitals



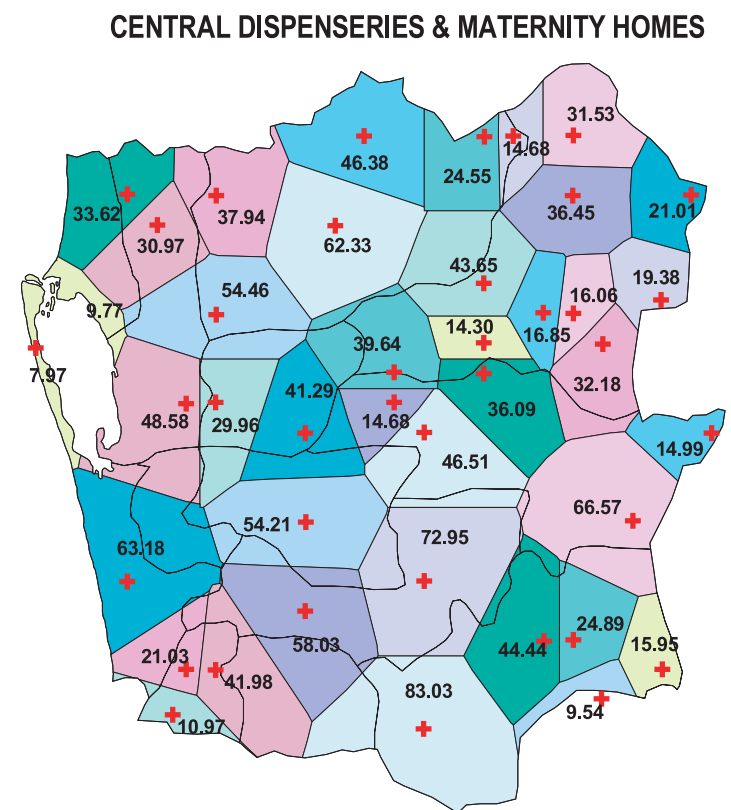
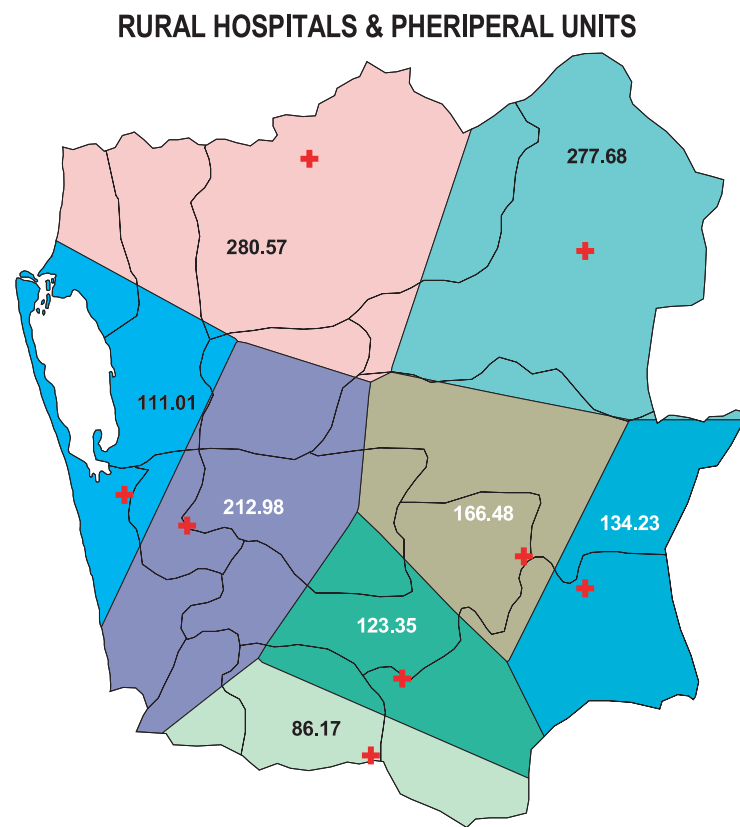
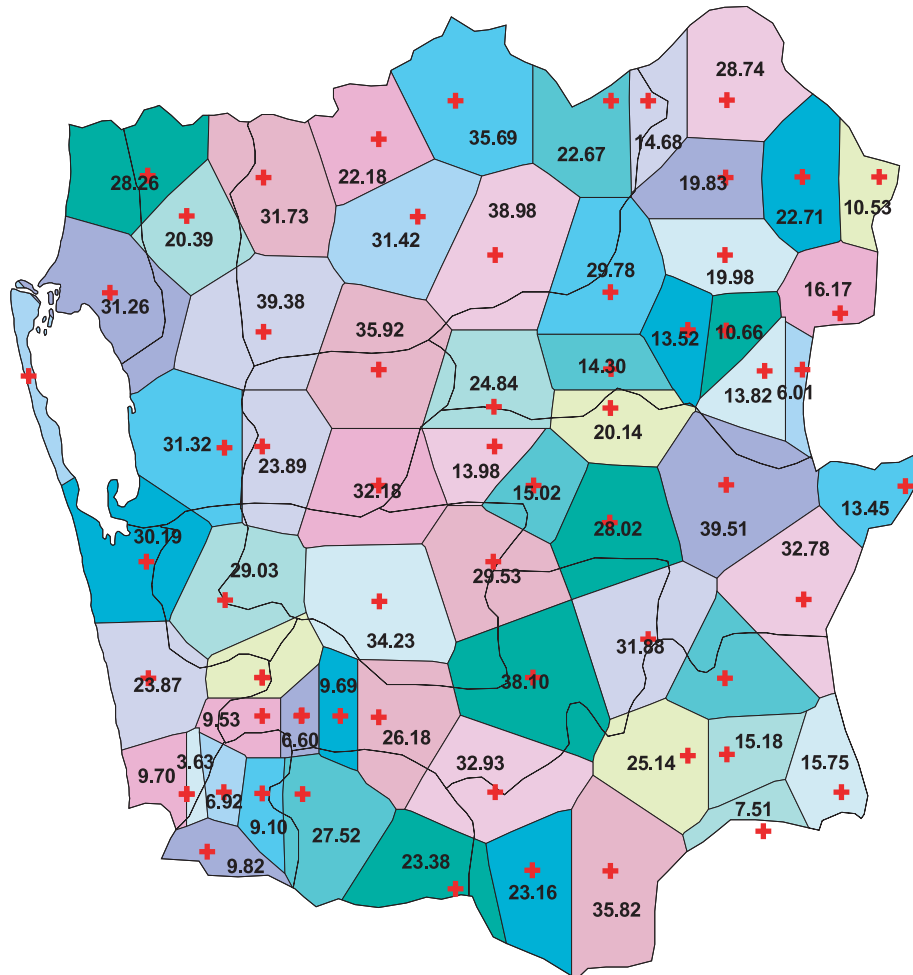
- + Central Dispensaries, Maternity Homes & Estate Hospitals
- Roads
- DS Division
- 2km
- 5km
- District

SERVICE AREAS BY HOSPITAL LEVEL IN GAMPAHA DISTRICT

[Using Thiessen Polygon]

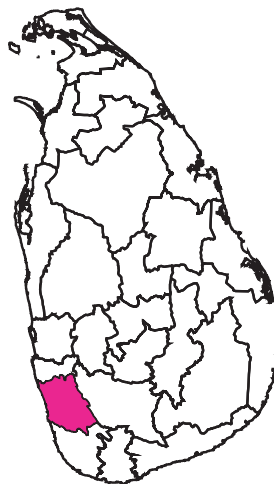


ALL HOSPITALS



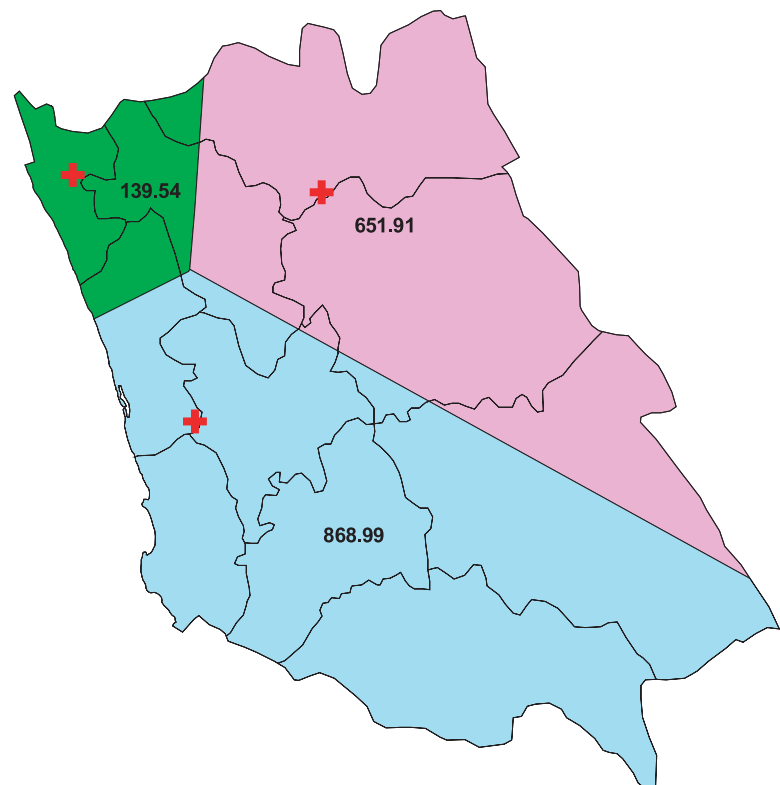
SERVICE AREAS BY HOSPITAL LEVEL IN KALUTARA DISTRICT

[Using Thiessen Polygon Method]

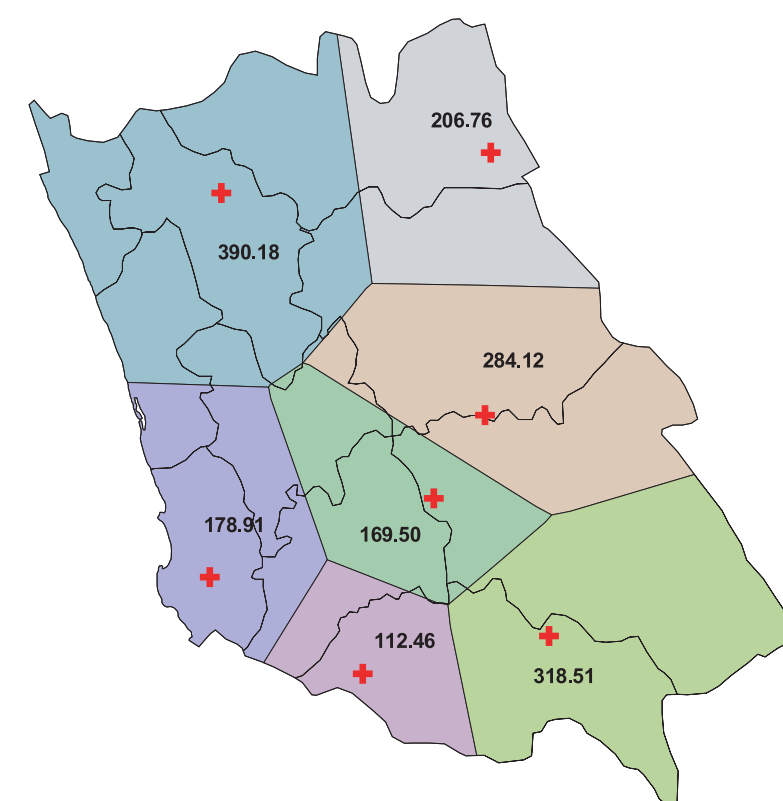


+ Hospital
 Divisional Secretary Area

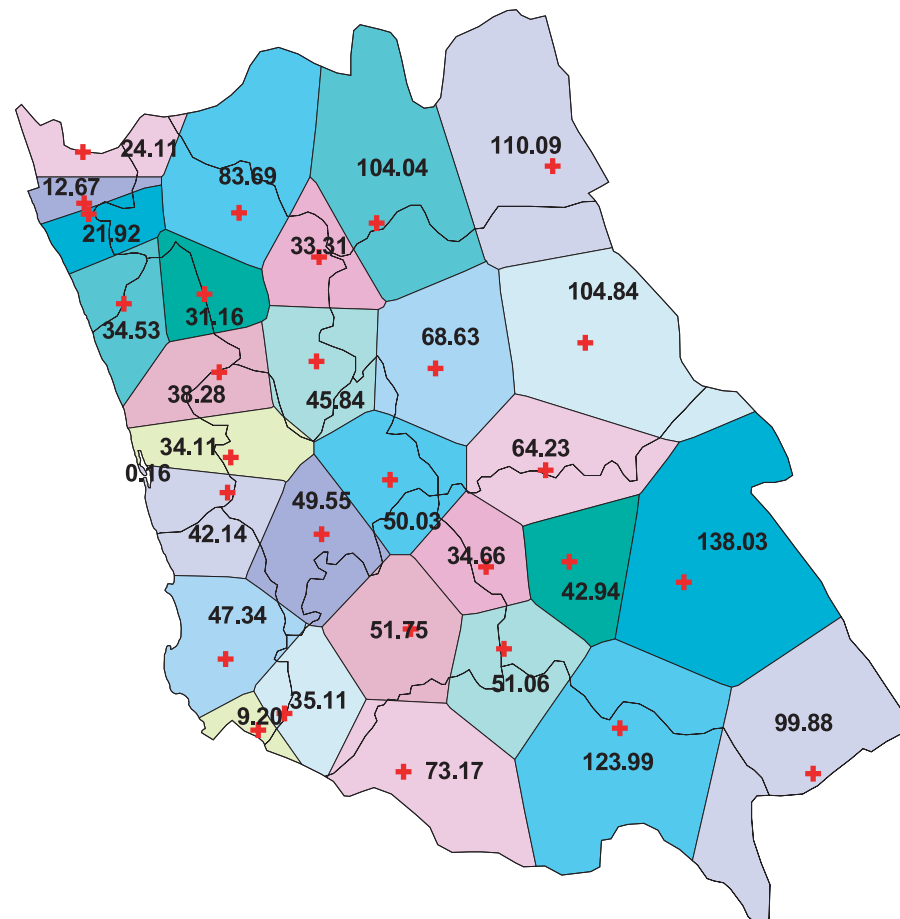
GOVERNMENT & BASE HOSPITALS



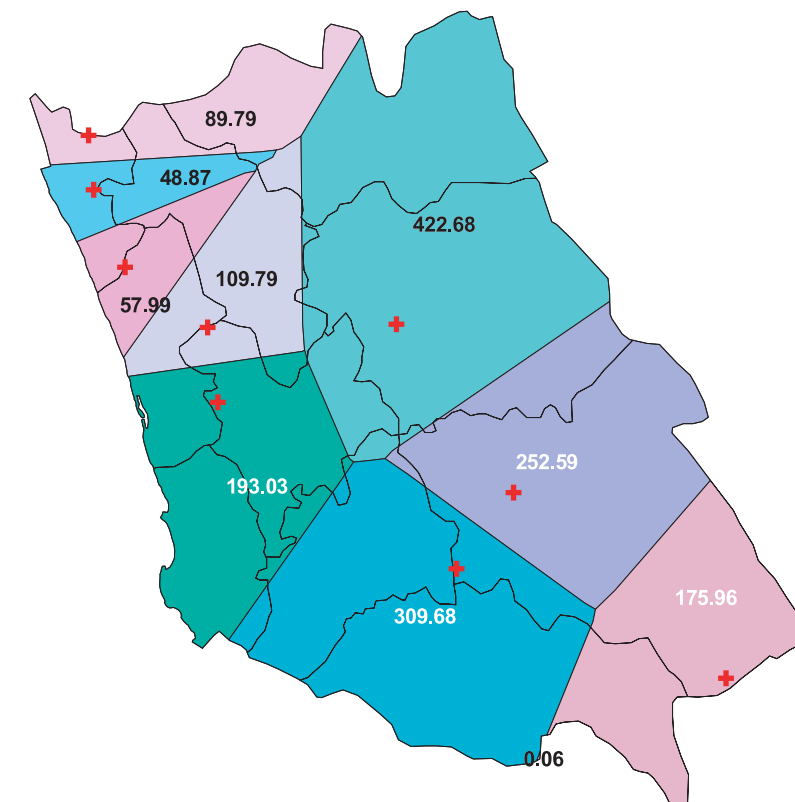
DISTRICT HOSPITALS



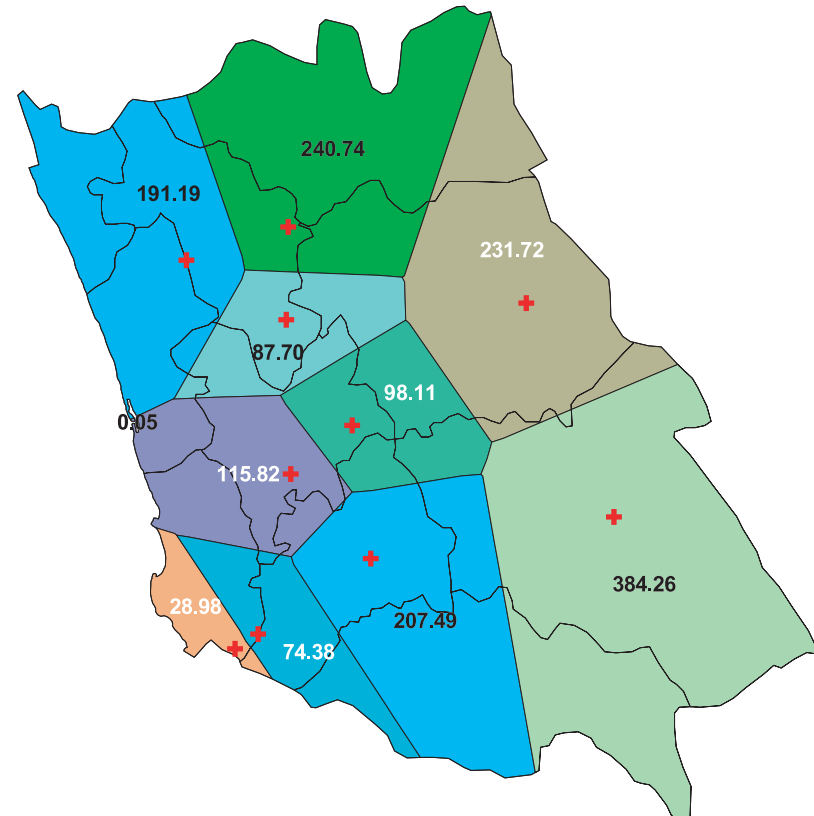
ALL HOSPITALS



CENTRAL DISPENSERIES & MATERNITY HOMES

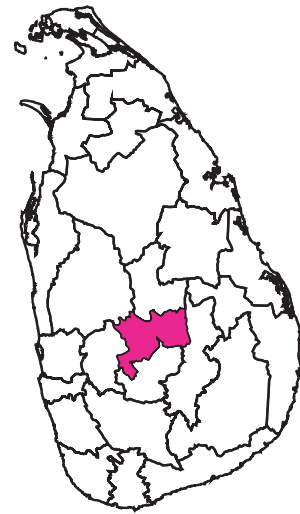


PHERIPERAL UNITS & RURAL HOSPITALS

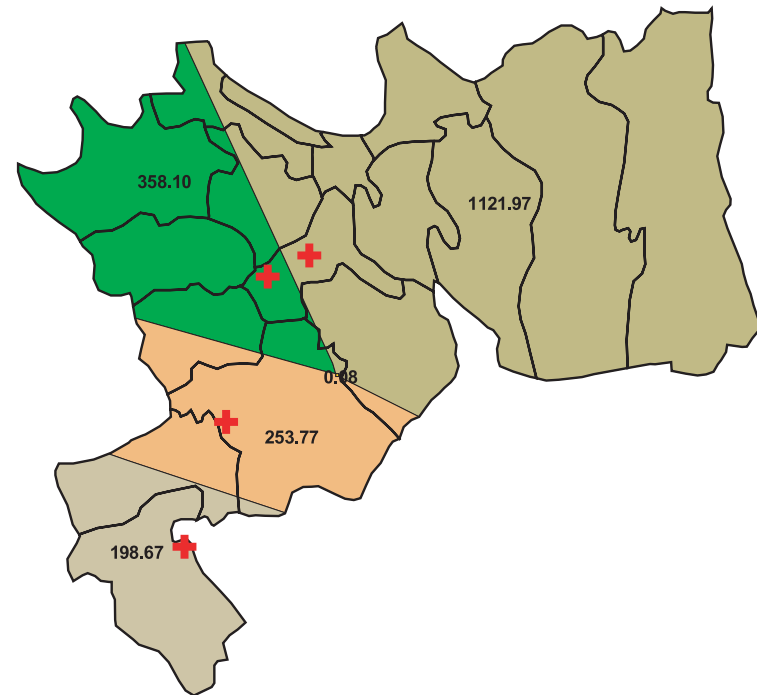


SERVICE AREAS BY HOSPITAL LEVEL IN KANDY DISTRICT

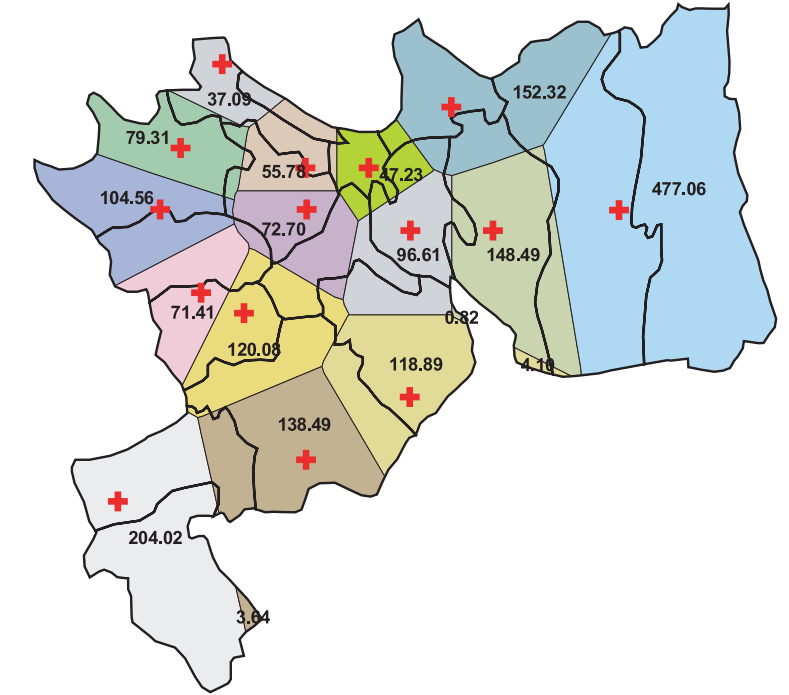
[Using Thiessen Polygon]



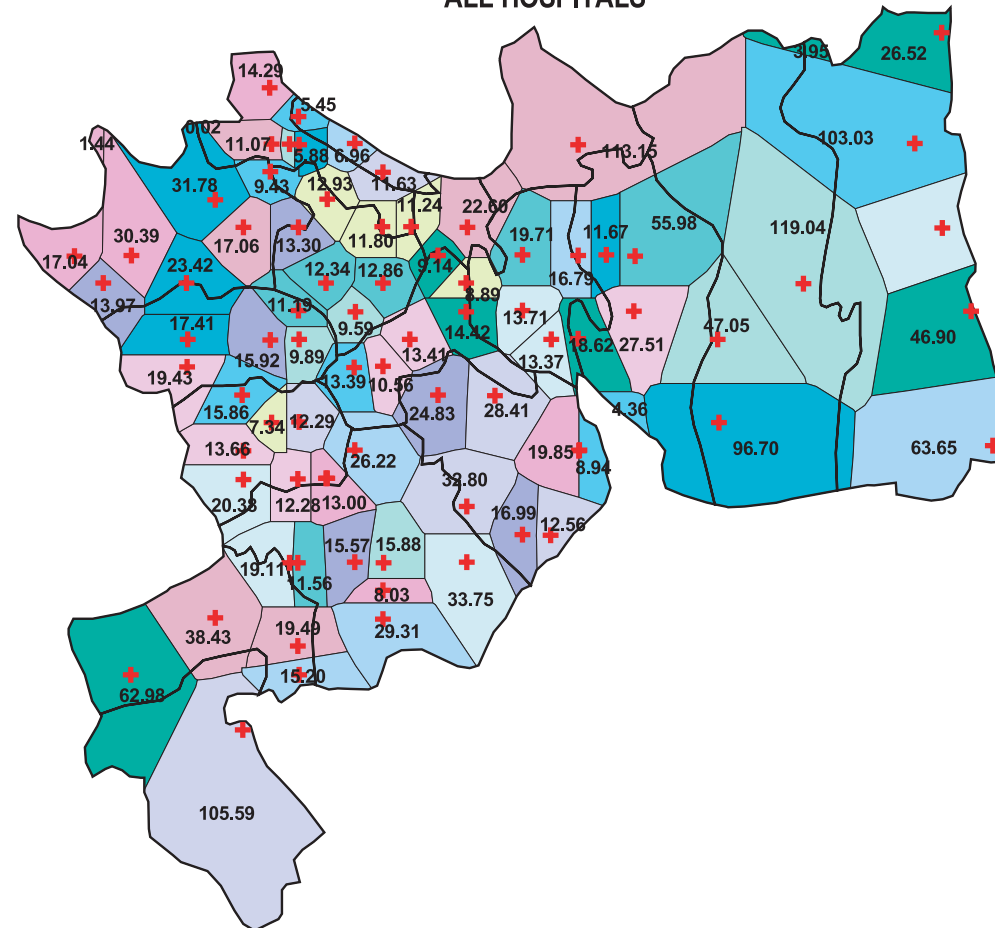
TEACHING & BASE HOSPITALS



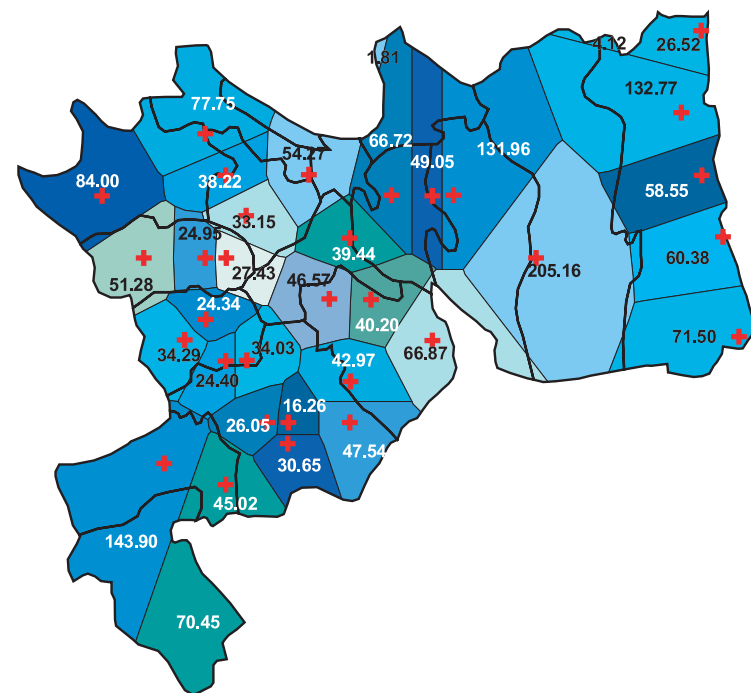
DISTRICT HOSPITALS



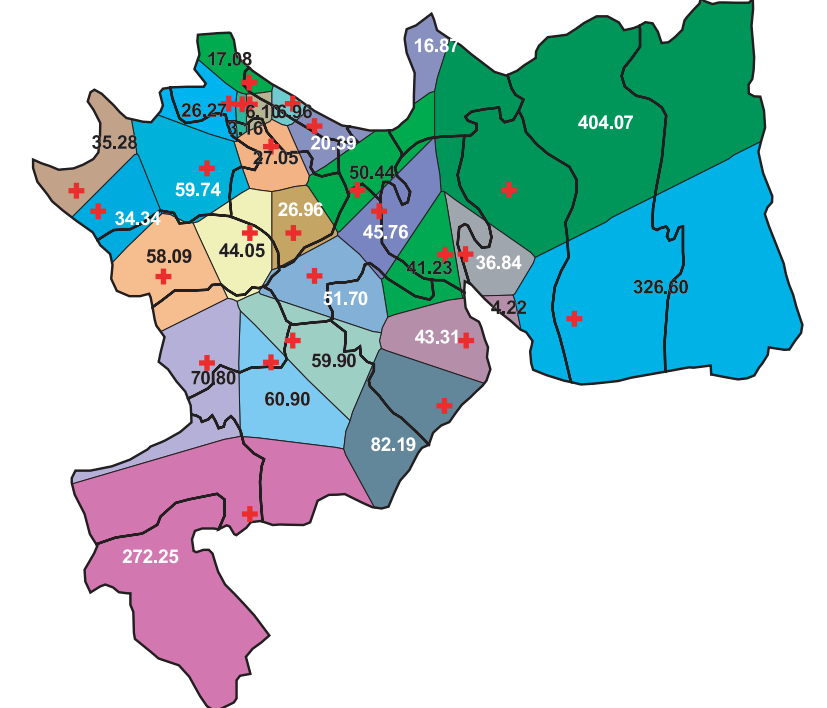
ALL HOSPITALS



PHERIPERAL UNITS & RURAL HOSPITALS

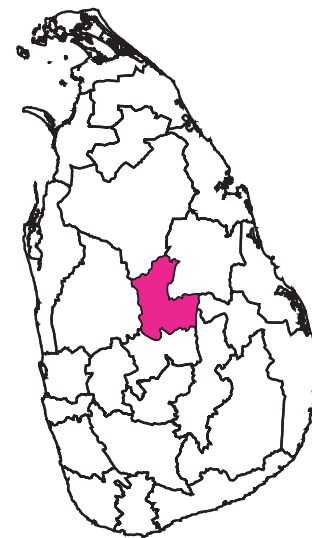


CENTRAL DISPENSERIES & MATERNITY HOMES



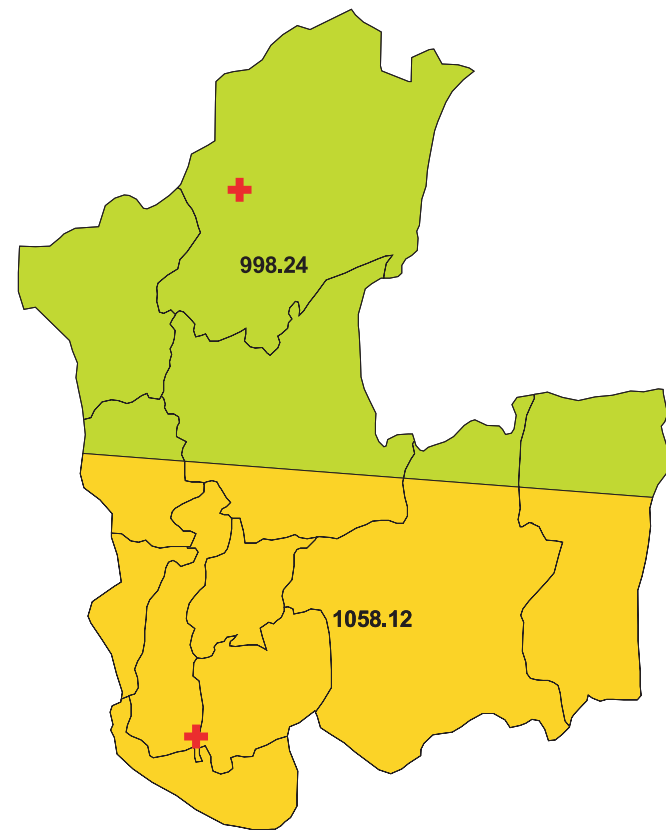
SERVICE AREAS BY HOSPITAL LEVEL IN MATALE DISTRICT

[Using Thiessen Polygon]

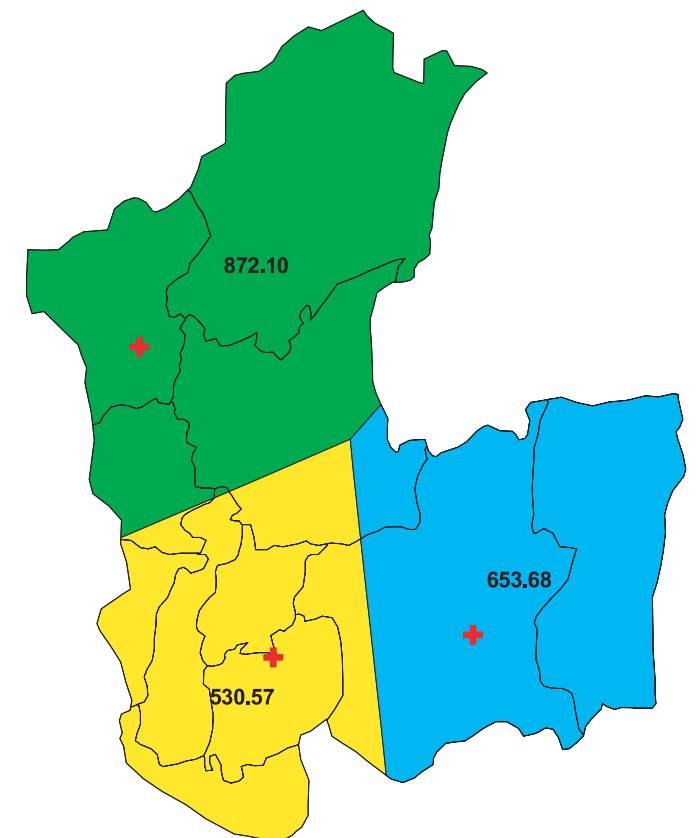


+ Hospitals
□ Divisional Secretary Area

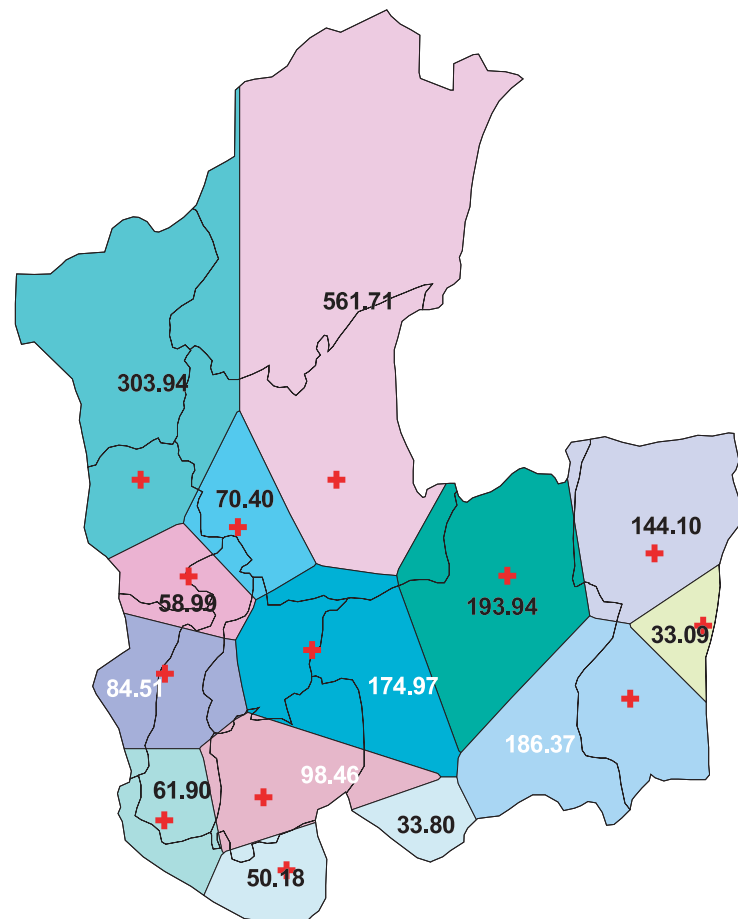
BASE HOSPITALS



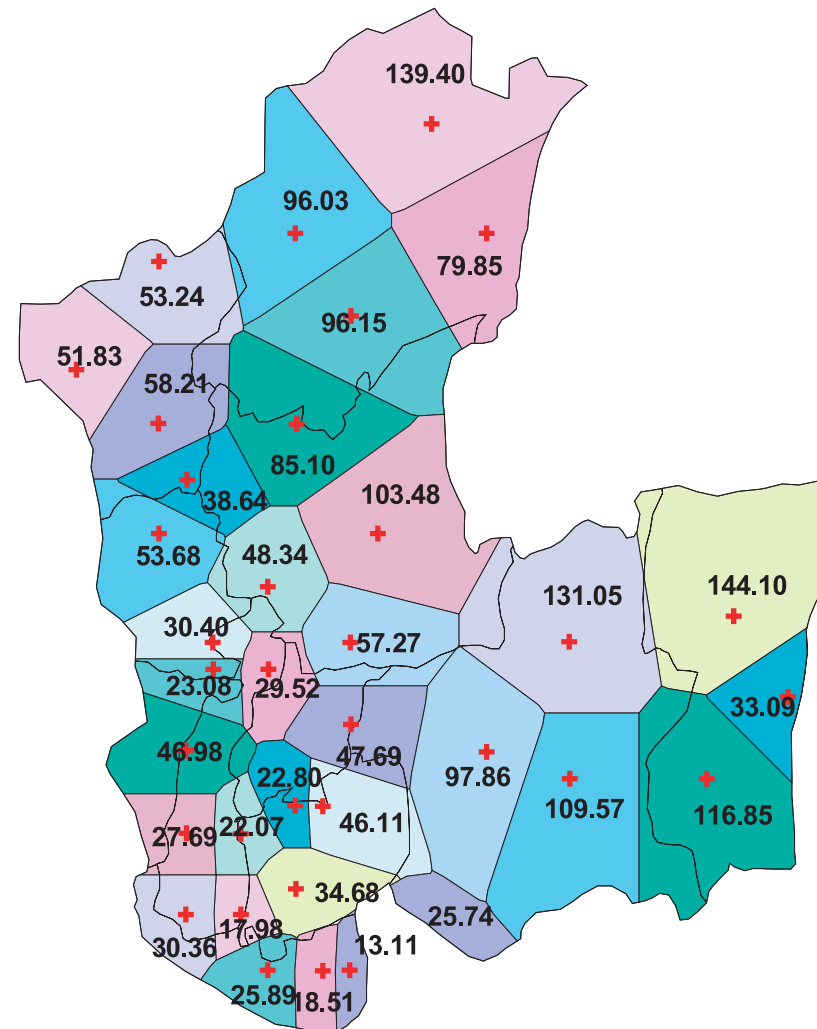
DISTRICT HOSPITALS



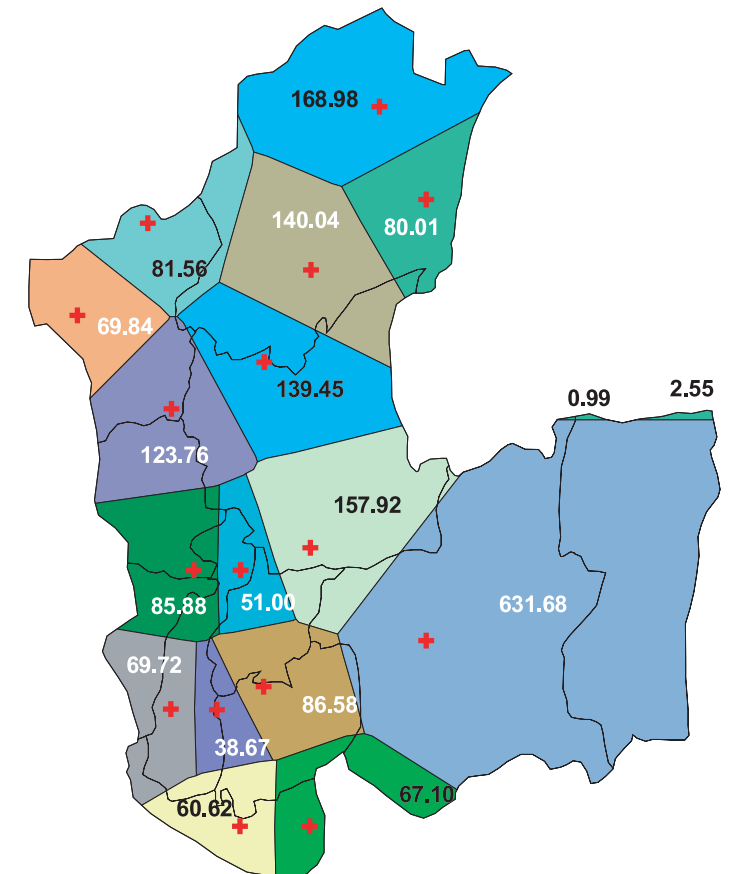
RURAL HOSPITALS & PHERIPERAL UNITS



ALL HOSPITALS

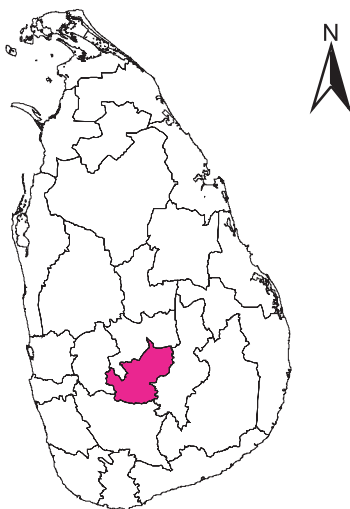


CENTRAL DISPENSERS & MATERNITY HOMES



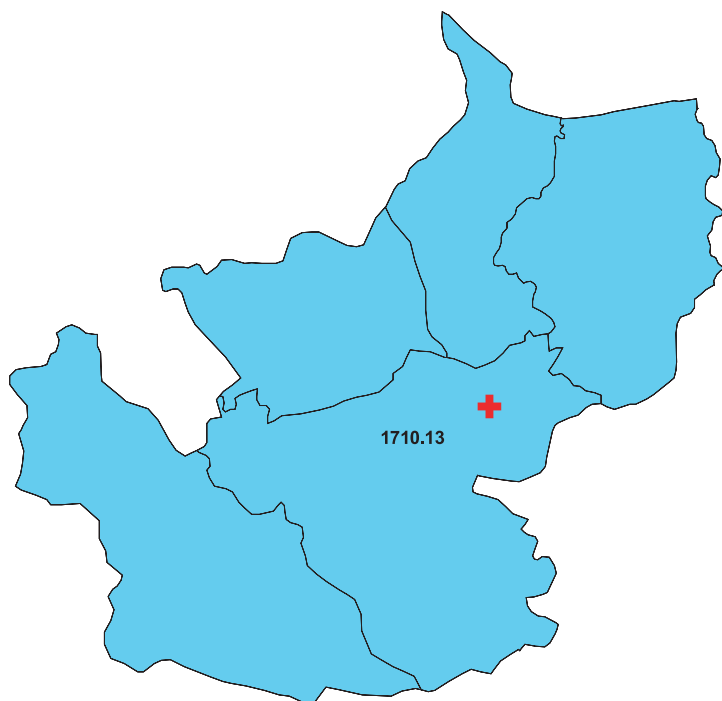
SERVICE AREAS BY HOSPITAL LEVEL IN NUWARA ELIYA DISTRICT

[Using Thiessen Polygon Method]

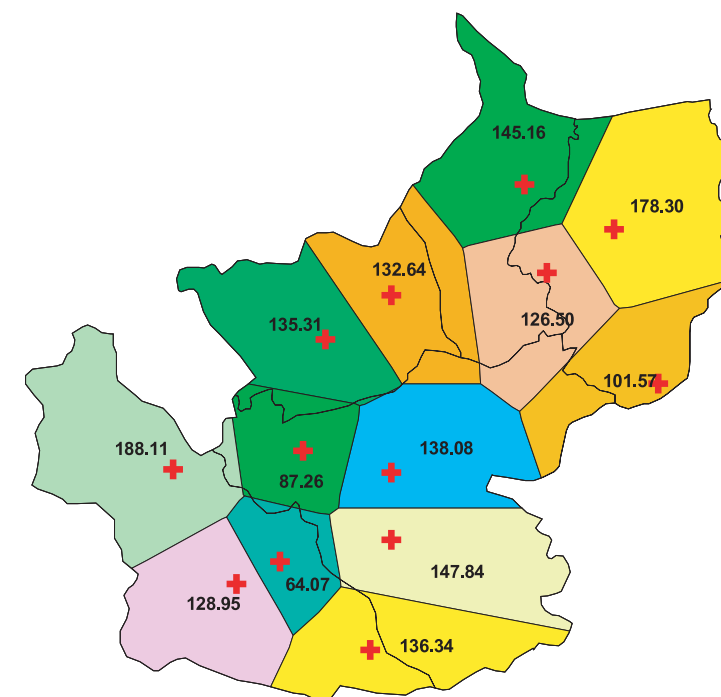


+ Hospital
□ Divisional secretary area

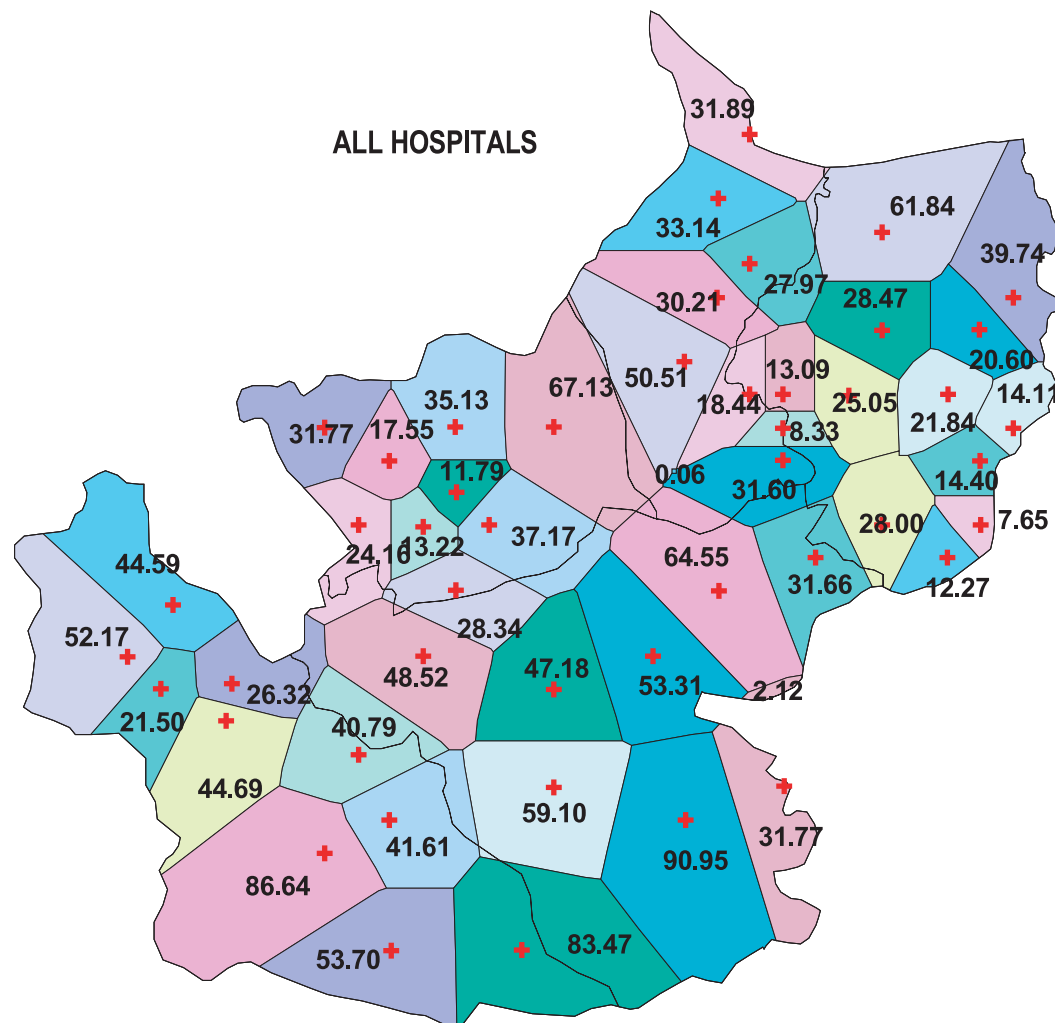
BASE HOSPITAL



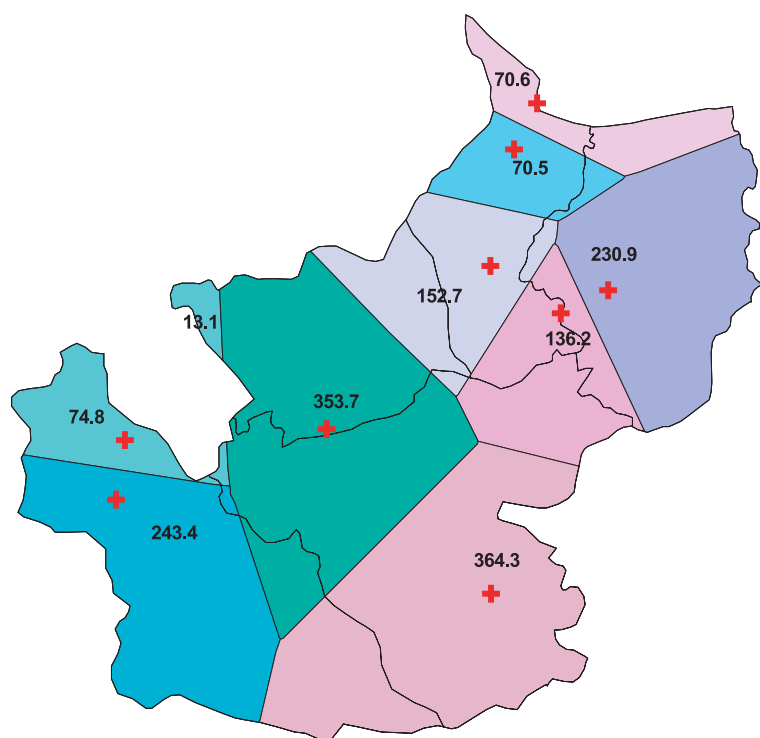
DISTRICT HOSPITALS



ALL HOSPITALS



RURAL HOSPITALS & PERIPHERAL UNITS



CENTRAL DISPENSERS & MATERNITY HOMES

