

**Final Report**

**The Study on the Master Plan  
for the Strategic Development of The National Port  
System in the Republic of the Philippines**

**Appendices 2**



**January 2004**

The Overseas Coastal Area Development Institute of Japan (OCDI)

SSF
JR
04-07

Japan International Cooperation Agency (JICA)  
Department of Transportation & Communications (DOTC)

## **Final Report**

# **The Study on the Master Plan for the Strategic Development of The National Port System in the Republic of the Philippines**

**Appendices 2**

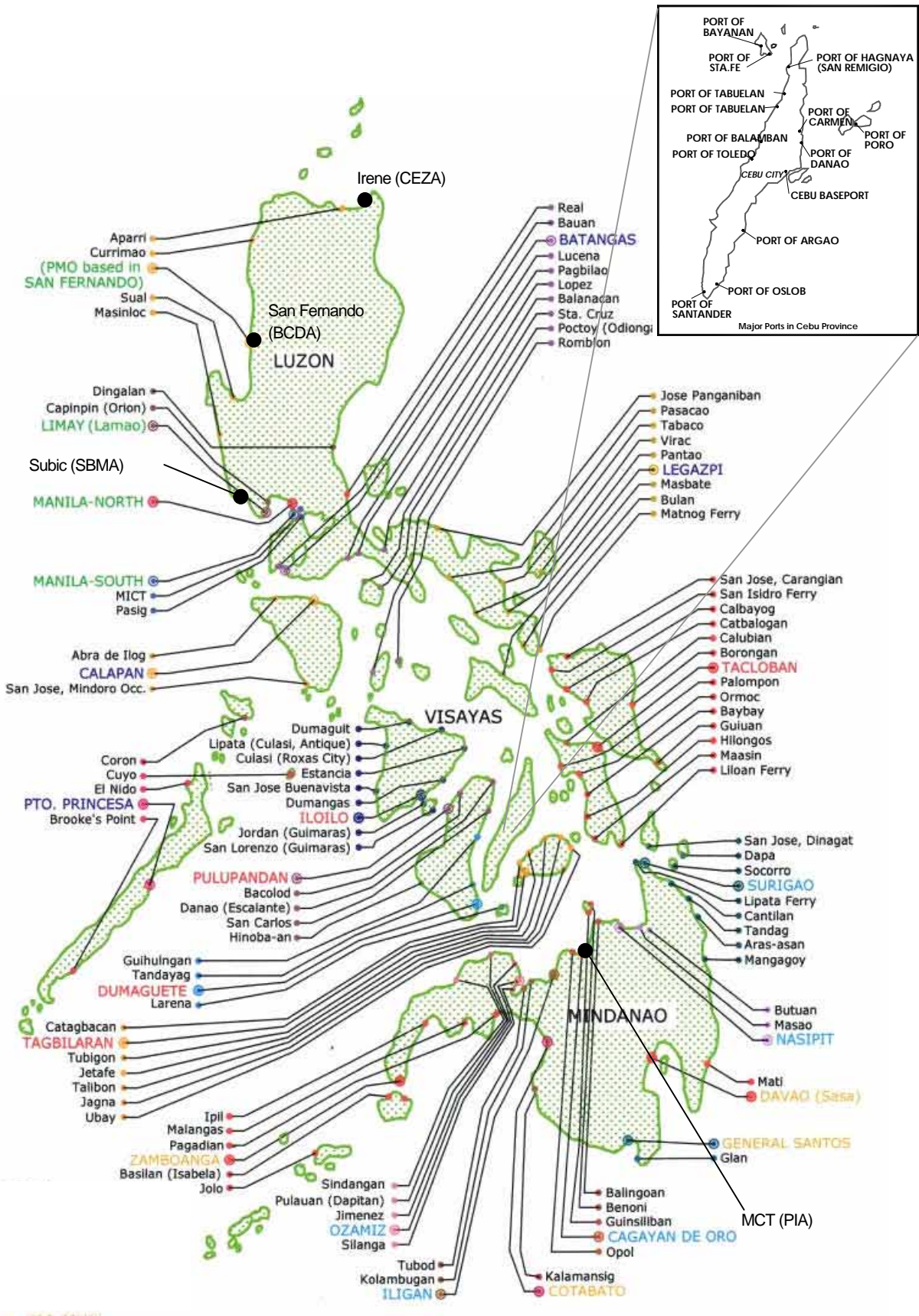
**January 2004**

The Overseas Coastal Area Development Institute of Japan (OCDI)

## Appendix 2 Map and List of Philippine Ports

### CONTENTS

<b>Location of Major Ports in the Philippines</b> .....	<b>A2-1</b>
<b>1. Port Location Map by Region</b> .....	<b>A2-2</b>
Figure A2.1 Port Location Map (Region NCR) .....	A2-2
Figure A2.2 Port Location Map (Region 1) .....	A2-3
Figure A2.3 Port Location Map (Region 2) .....	A2-4
Figure A2.4 Port Location Map (Region 3) .....	A2-5
Figure A2.5 Port Location Map (Region 4A) .....	A2-6
Figure A2.6 Port Location Map (Region 4B)-1 .....	A2-7
Figure A2.7 Port Location Map (Region 4B)-2 .....	A2-8
Figure A2.8 Port Location Map (Region 5) .....	A2-9
Figure A2.9 Port Location Map (Region 6) .....	A2-10
Figure A2.10 Port Location Map (Region 7) .....	A2-11
Figure A2.11 Port Location Map (Region 8) .....	A2-12
Figure A2.12 Port Location Map (Region 9) .....	A2-13
Figure A2.13 Port Location Map (Region 10) .....	A2-14
Figure A2.14 Port Location Map (Region 11) .....	A2-15
Figure A2.15 Port Location Map (Region 12) .....	A2-16
Figure A2.16 Port Location Map (Region ARMM) .....	A2-17
Figure A2.17 Port Location Map (Region 13) .....	A2-18
<b>2. List of Philippine Ports</b> .....	<b>A2-19</b>
Table A2.1 Number of Ports in the Philippines .....	A2-19
Table A2.2 Classification of Port Management Body and Number of Ports .....	A2-20
List of Philippine Ports .....	A2-21



Location of Major Ports in the Philippines

# **1. Port Location Map by Region**

---

---

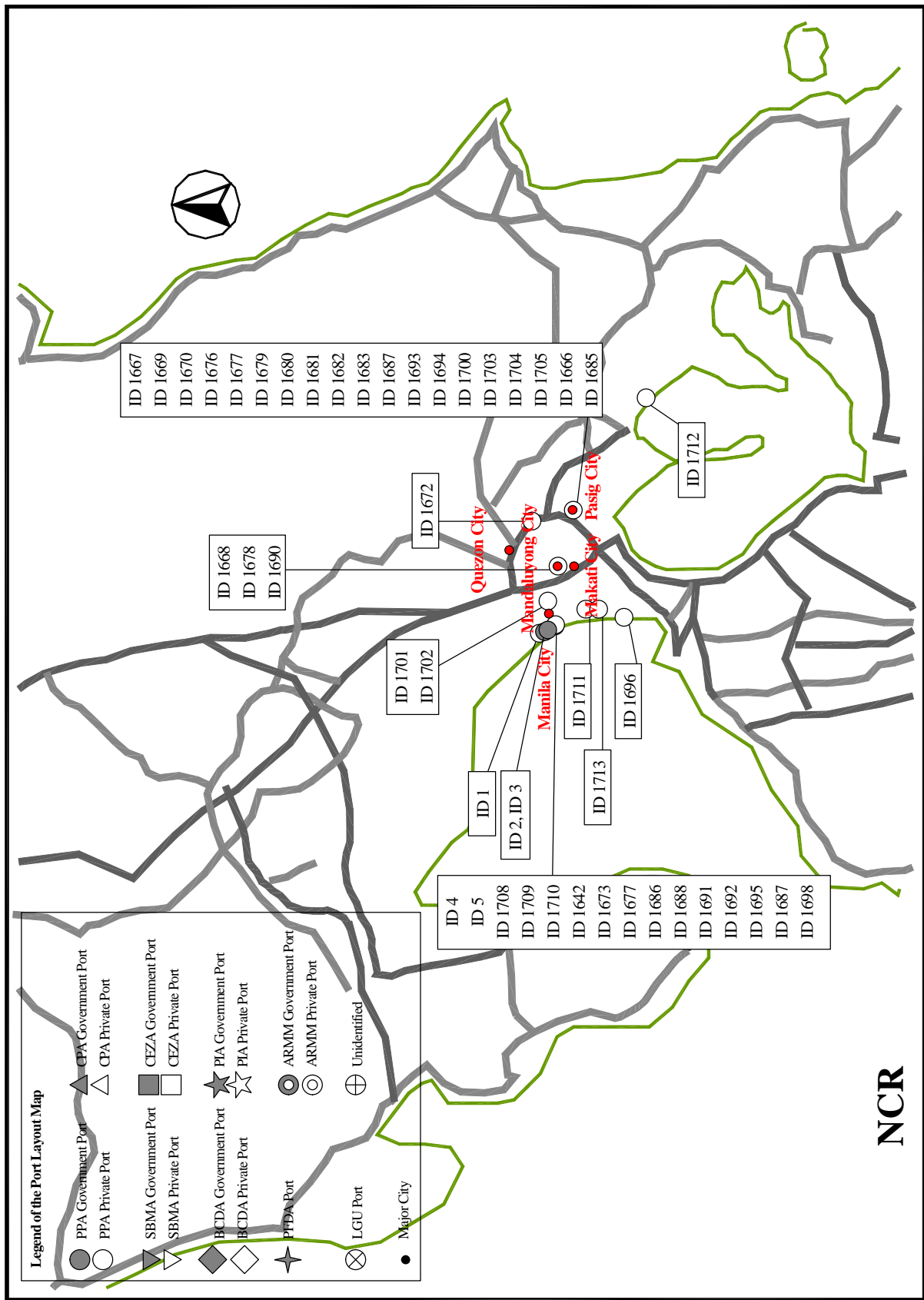


Figure A2.1 Port Location Map (Region NCR)

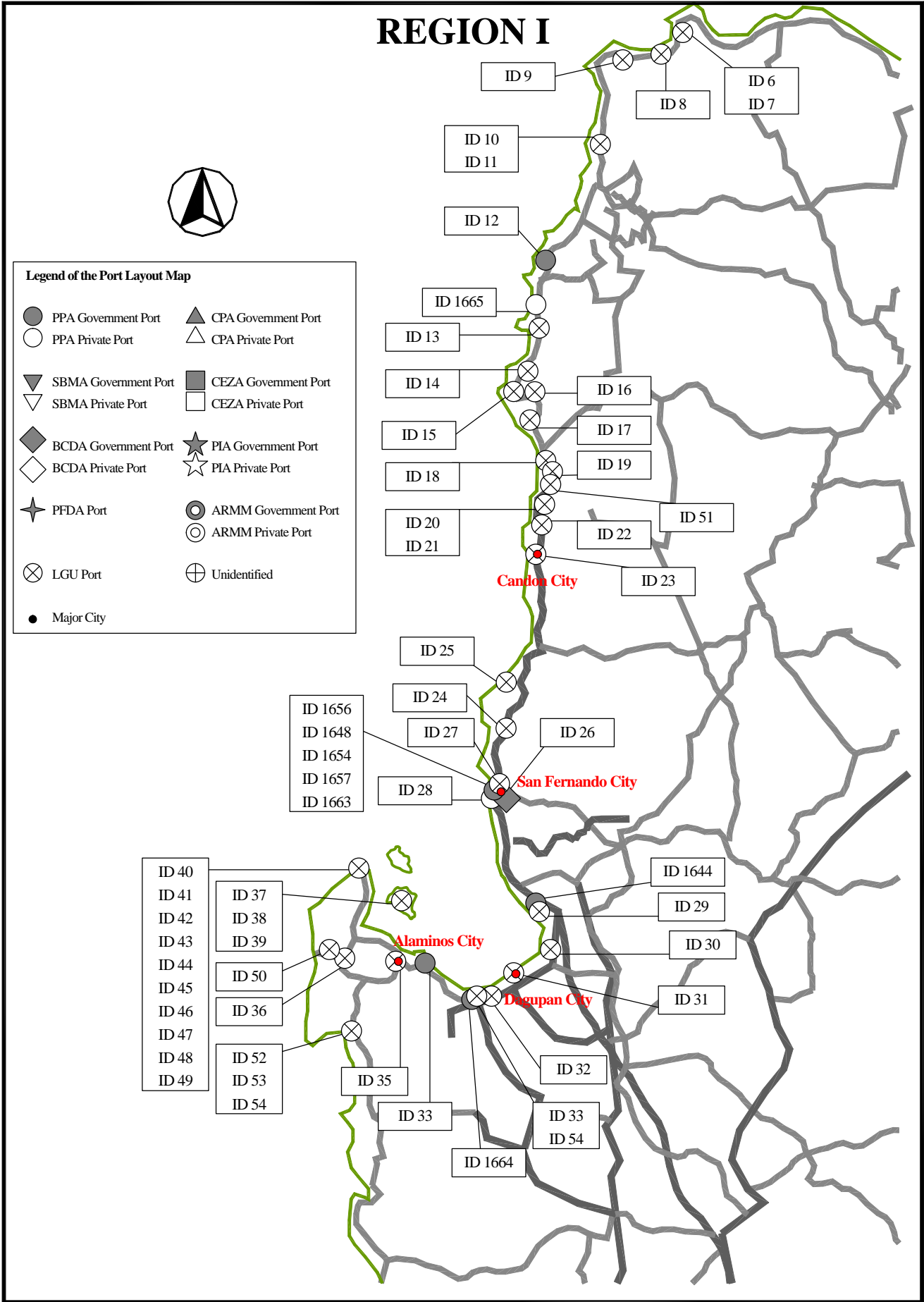


Figure A2.2 Port Location Map (Region 1)

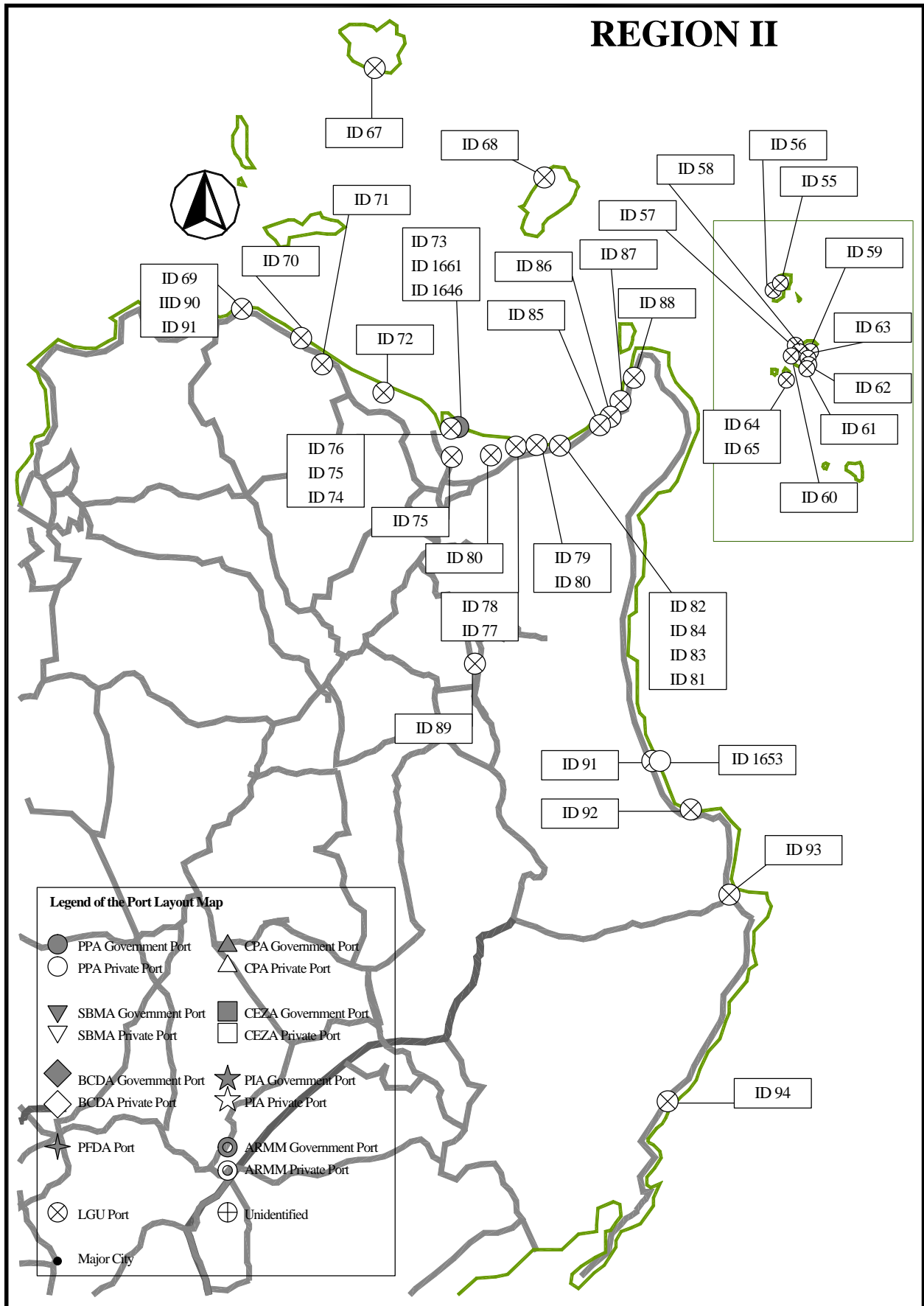


Figure A2.3 Port Location Map (Region 2)



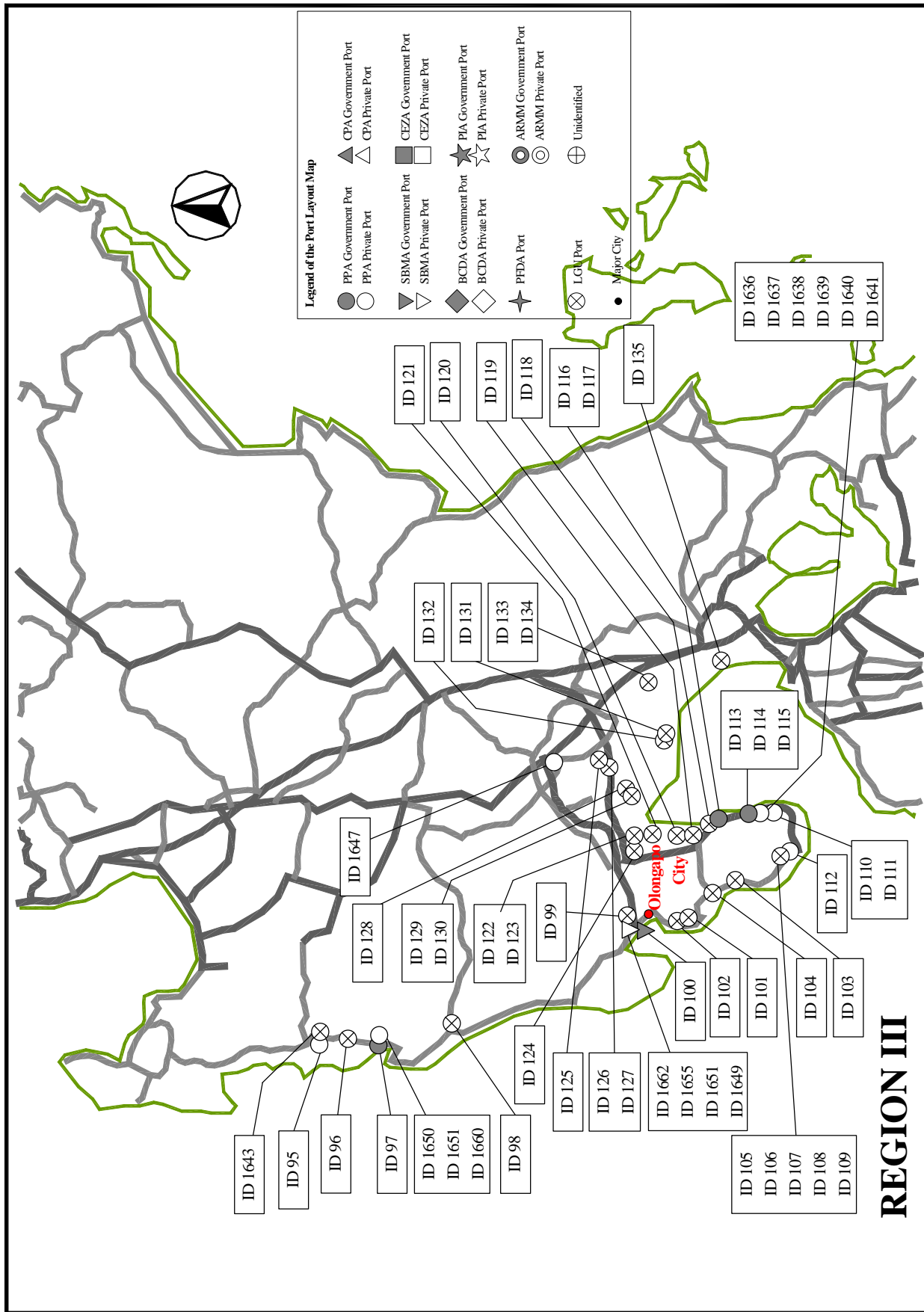


Figure A2.4 Port Location Map (Region 3)

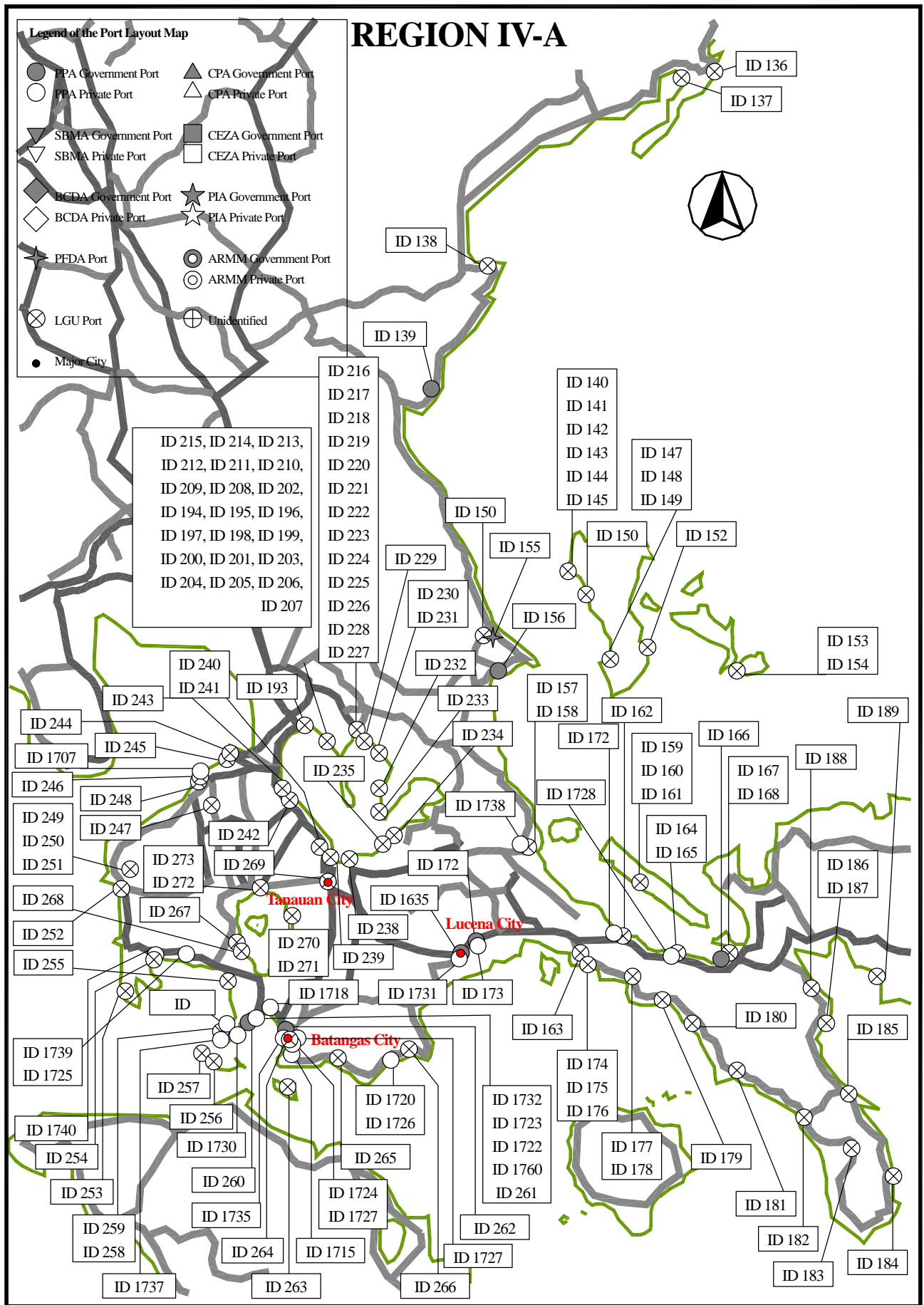


Figure A2.5 Port Location Map (Region 4A)

# PALAWAN, REGION IV-B

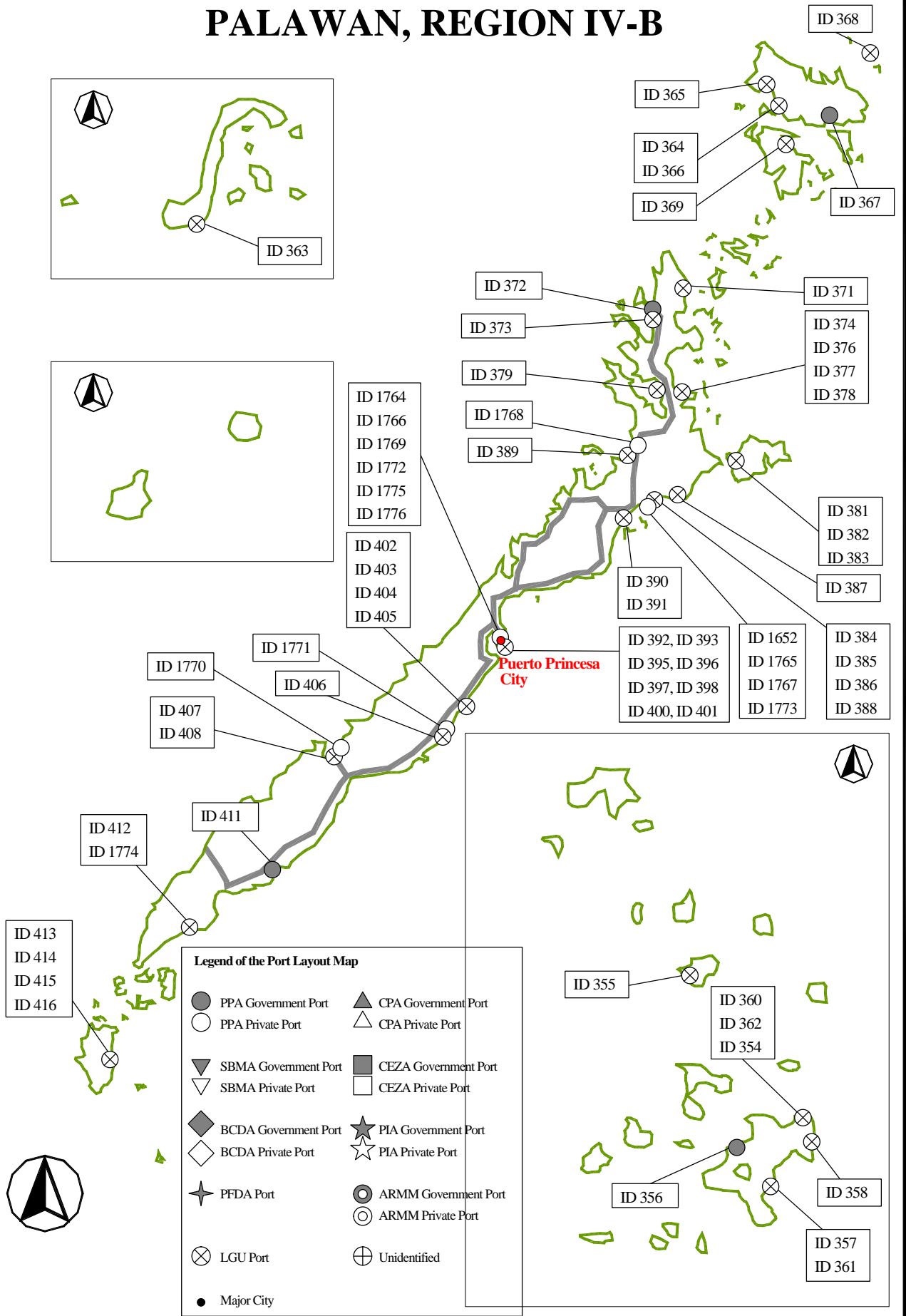
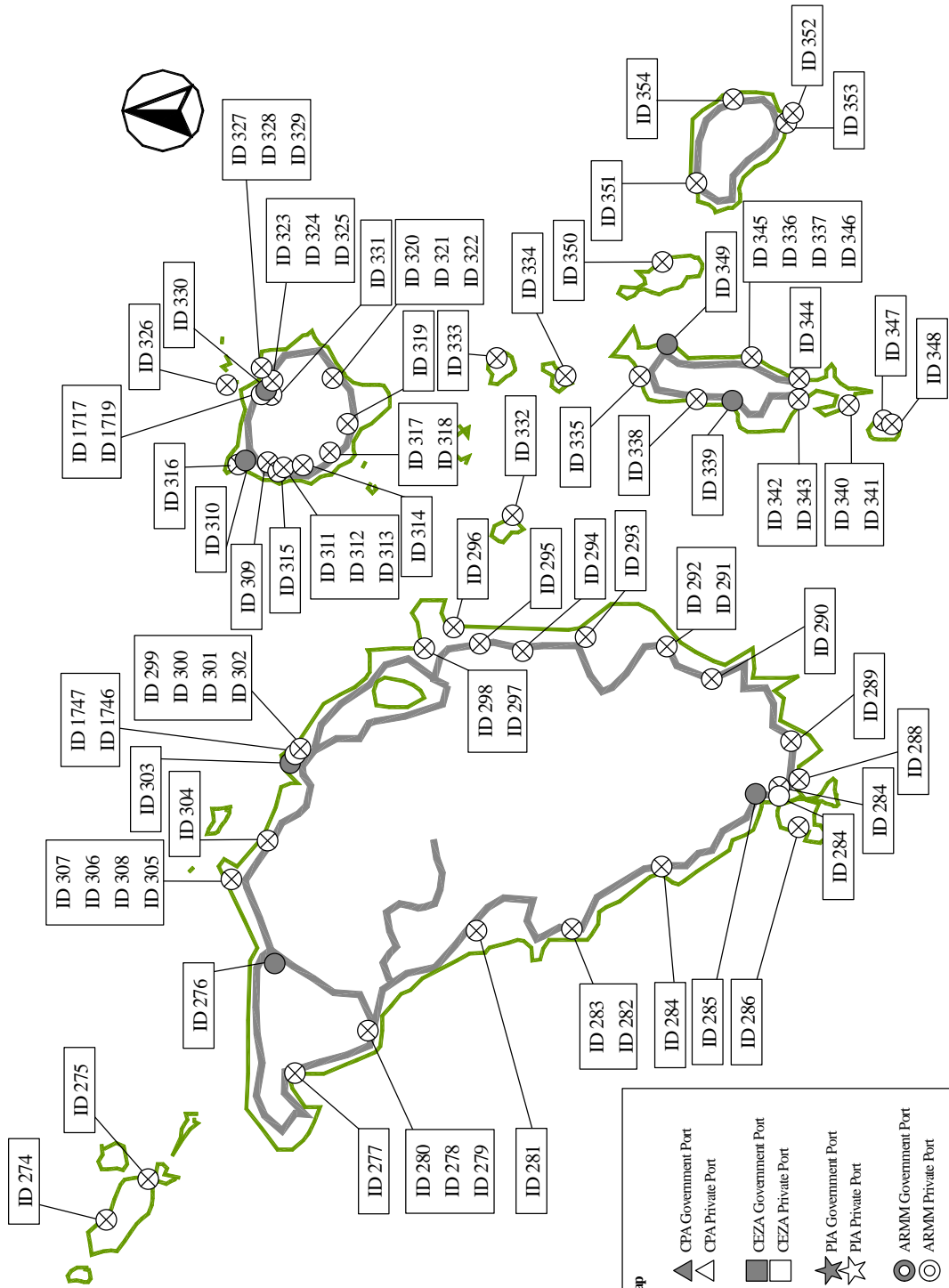


Figure A2.6 Port Location Map (Region 4B) -1

# REGION IV-B



**Legend of the Port Layout Map**

●	PPA Government Port	▲	CPA Government Port
○	PPA Private Port	△	CPA Private Port
▼	SBMA Government Port	■	CEZA Government Port
▽	SBMA Private Port	□	CEZA Private Port
◆	BCDA Government Port	★	PIA Government Port
◇	BCDA Private Port	☆	PIA Private Port
✦	PFDA Port	⊙	ARM Government Port
⊗	LGU Port	⊚	ARM Private Port
●	Major City	⊕	Unidentified

Figure A2.7 Port Location Map (Region 4B) -2

# REGION V

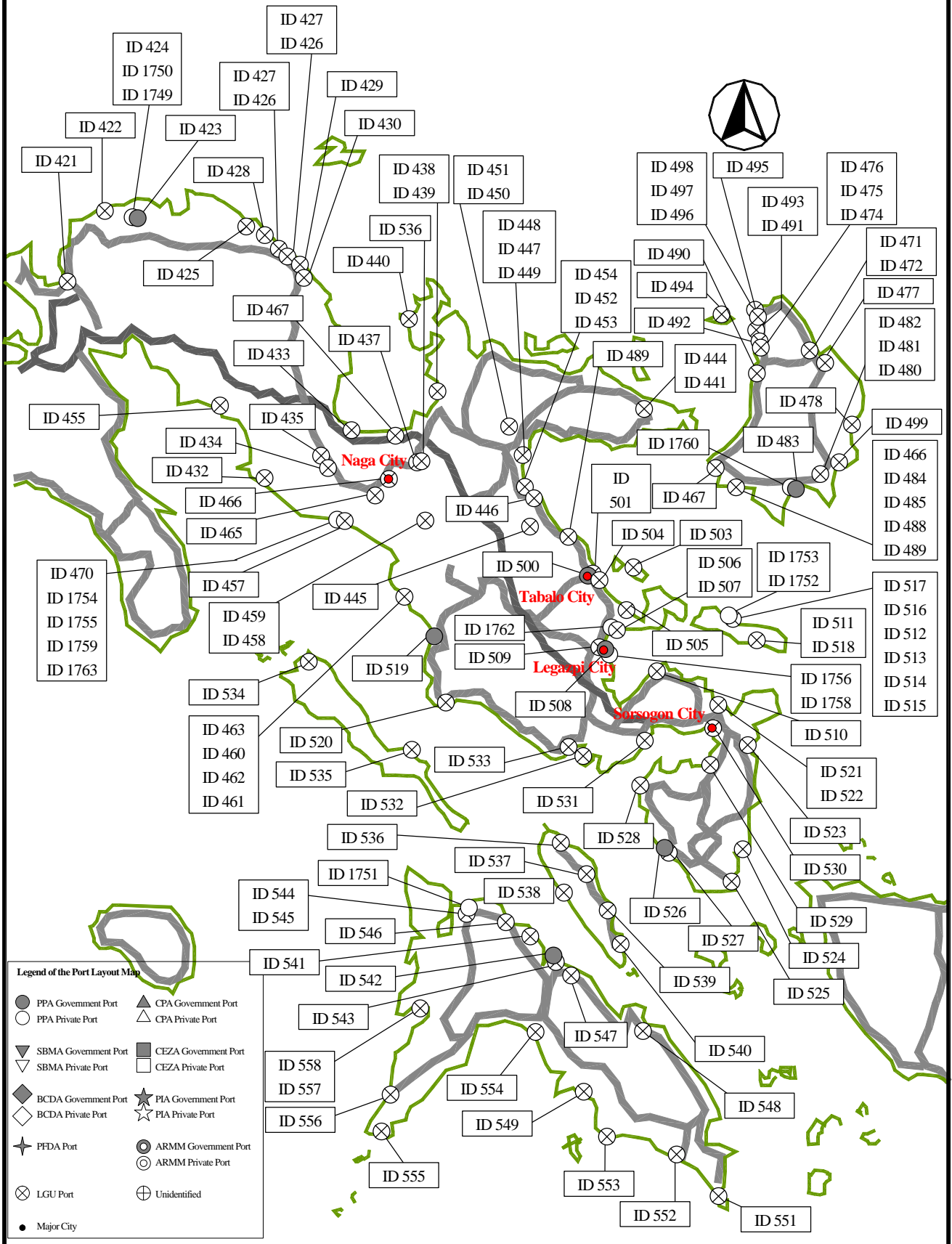


Figure A2.8 Port Location Map (Region 5)

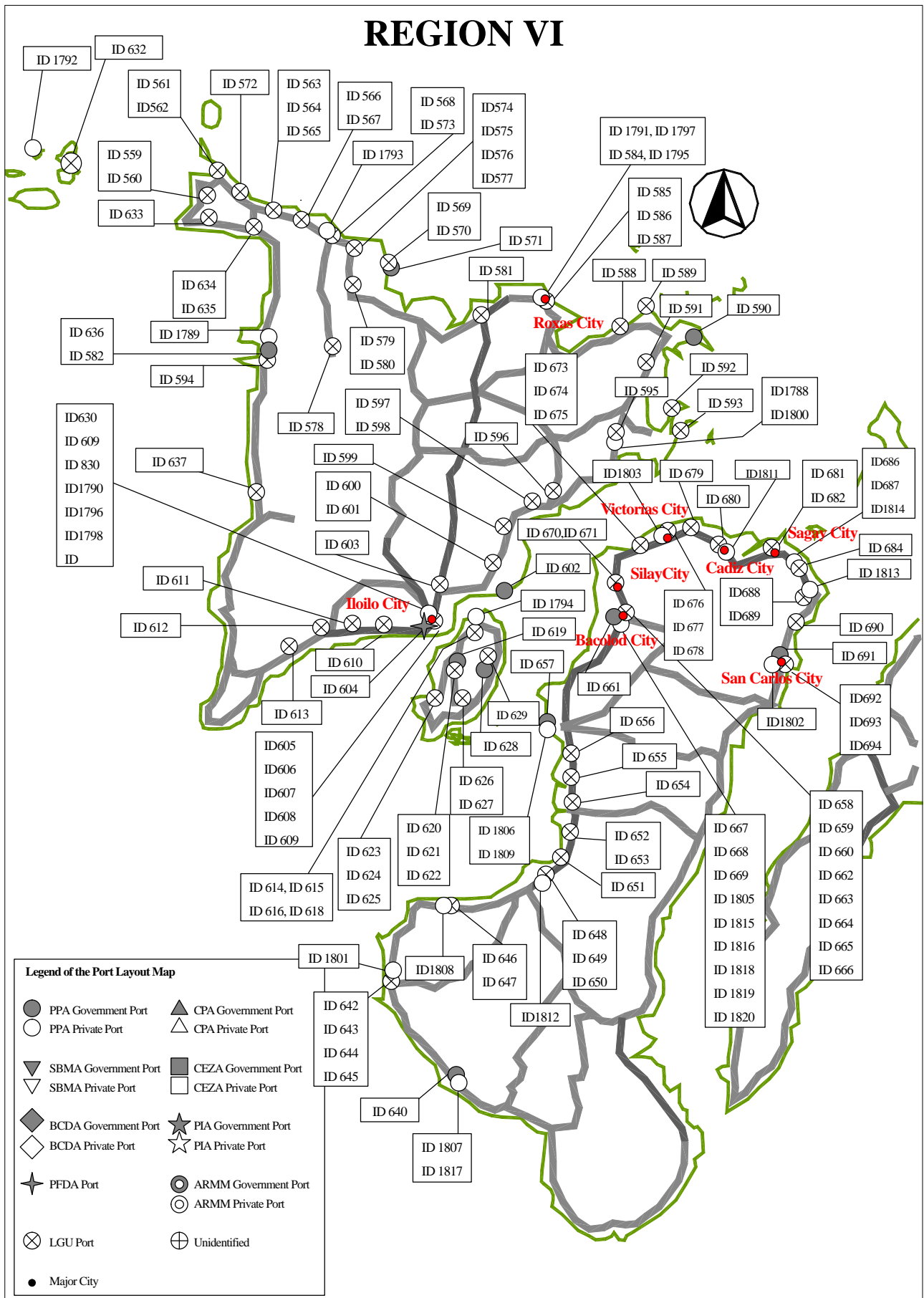


Figure A2.9 Port Location Map (Region 6)



# REGION VIII

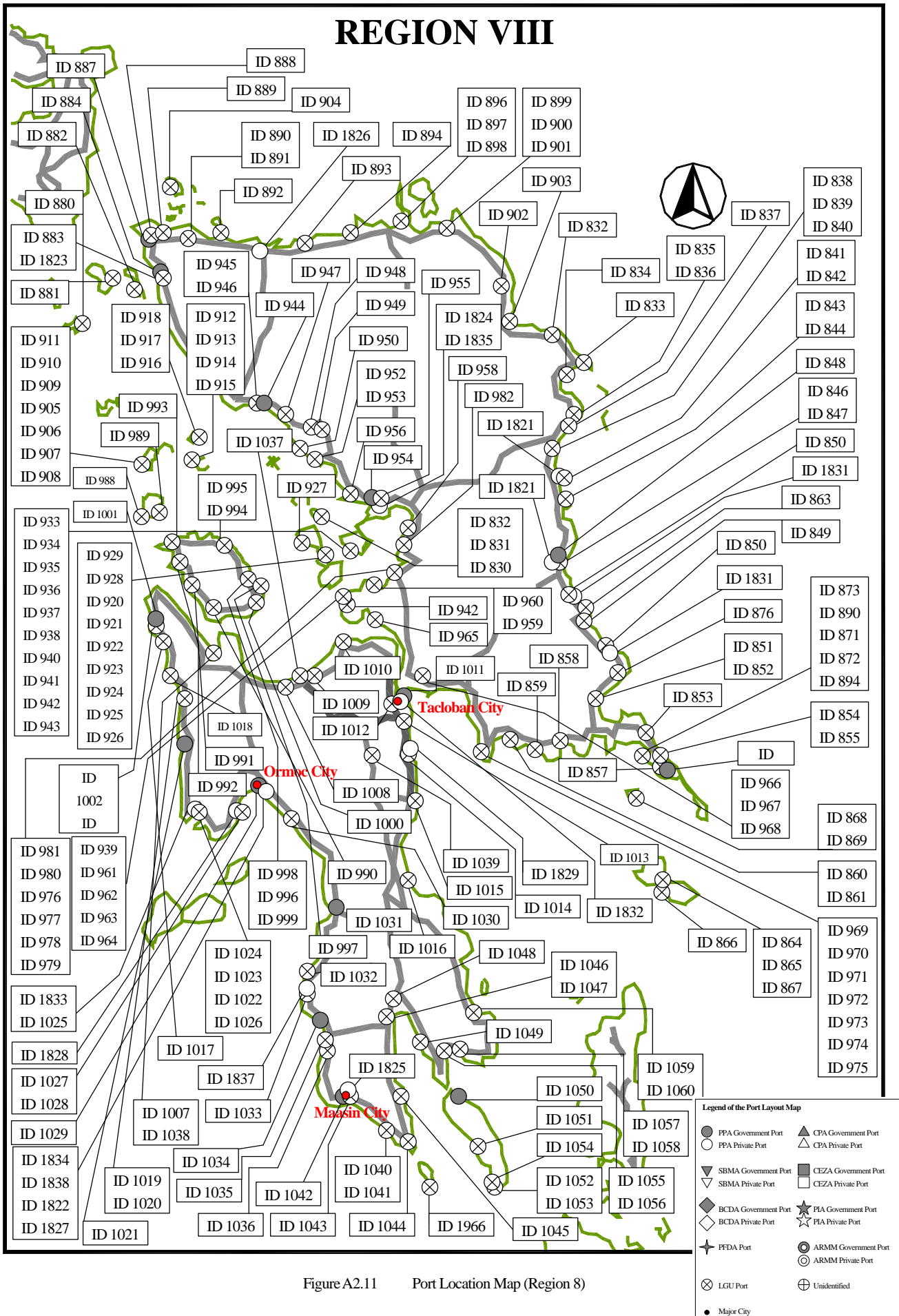


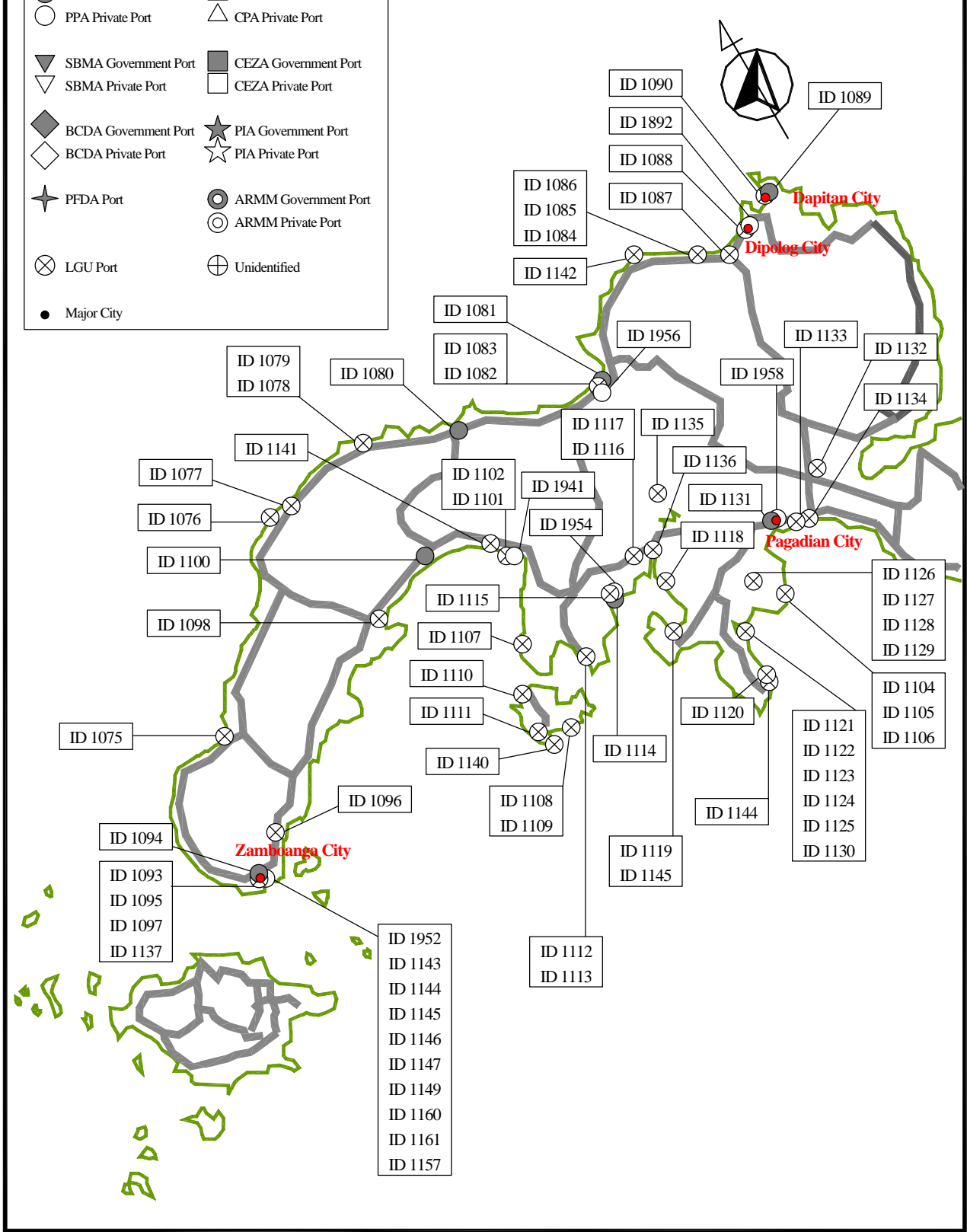
Figure A2.11 Port Location Map (Region 8)



# REGION IX

**Legend of the Port Layout Map**

● PPA Government Port	▲ CPA Government Port
○ PPA Private Port	△ CPA Private Port
▼ SBMA Government Port	■ CEZA Government Port
▽ SBMA Private Port	□ CEZA Private Port
◆ BCDA Government Port	★ PIA Government Port
◇ BCDA Private Port	☆ PIA Private Port
✦ PFDA Port	⊙ ARMM Government Port
	⊙ ARMM Private Port
⊗ LGU Port	⊕ Unidentified
● Major City	



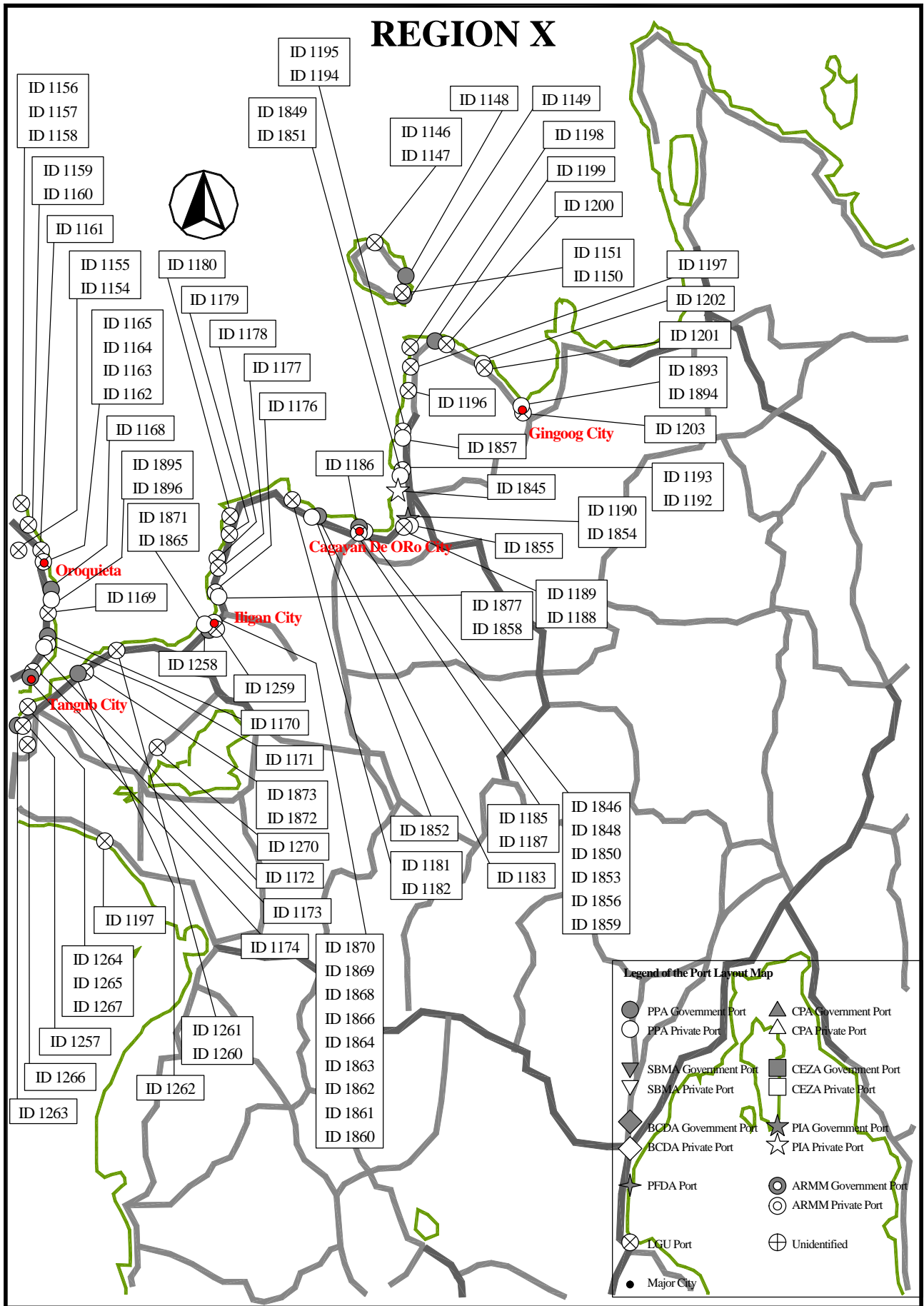
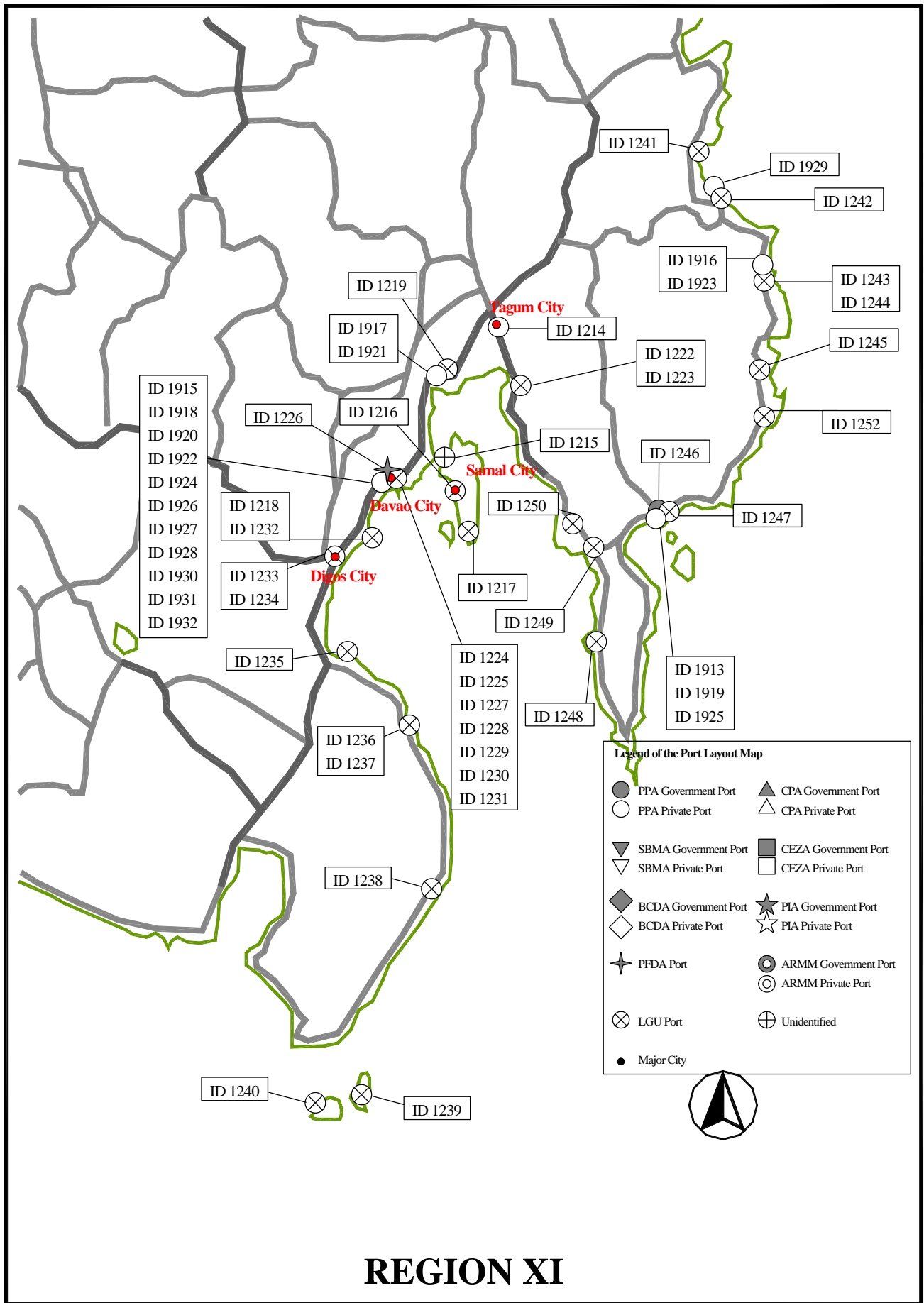


Figure A2.13 Port Location Map (Region 10)



# REGION XI

Figure A2.14 Port Location Map (Region 11)

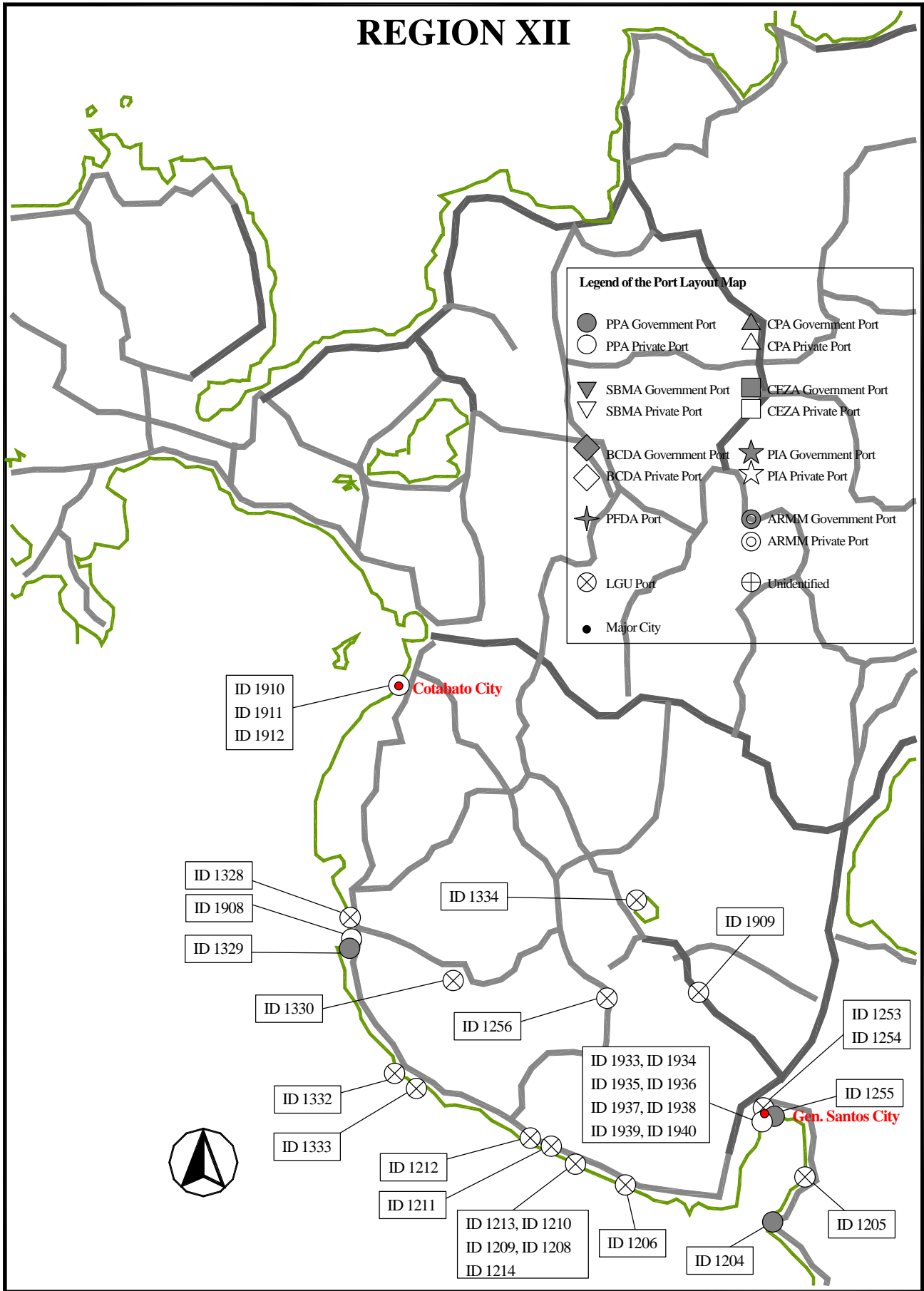


Figure A2.15 Port Location Map (Region 12)





## **2. List of Philippine Ports**

---

---

Table A2.1 Number of Ports in the Philippines

Region \ Body	Base Port	Terminal Port <sup>*1</sup>	Local Port	PPDBs' Ports excluding Ports under RPMA	Private Port	Total	Fishing Port
	PPA / CPA /RPMA	PPA / CPA /RPMA	LGUs				
NCR	2	2	-		49	53	3
I	0	2	45	1 (BCDA)	11	59	17
II	0	1	38	1 (CEZA)	4	44	22
III	1	2	34	1 (SBMA)	17	55	16
IV-A	1	6	130	-	33	170	72
IV-B	2	10	134	-	19	165	
V	1	8	128	-	17	154	58
VI	2	12	114	-	41	169	49
VII	2	9	57	-	17	85	38
VII (CPA <sup>*1</sup> )	1	41	23	-	71	136	
VIII	1	13	214	-	21	249	35
IX	1	5	64	-	16	86	21
X	3	8	59	1 (PIA)	33	104	16
XI	1	1	35	-	21	58	17
XII	1	2	19	-	13	35	8
XIII	2	10	201	-	29	242	31
ARMM <sup>*2</sup>	3	79	70	-	7	159	18
ARMM (PPA)	1	2	-	-	4	7	
Others <sup>*3</sup>	-	1	4	-	-	5	-
Total	25	214	1,369	4	423	2,035	421

Source: PPA, CPA, DOTC and Other Public Port Development Bodies.

2000 Quinquennial Inventory of Ports in December 1999 (NSCB) [Number s of Fishing Ports]

Note: PPA & CPA Ports are listed as of January 2003. LGUs Ports are as of March 2000.

Note: \*1 indicates CPA Port. Terminal ports are called Out ports in CPA.,.

Note: \*2 indicates port(s) under Regional Ports Management Authority in ARMM.

Terminal Ports are called Sub ports in RPMA. Some of ports are still under PPA's jurisdiction..

Note \*3 Others means unidentified ports. There are no detailed data for these ports.

Note: Other Public Ports are under the jurisdiction of SBMA, BCDA, CEZA and PIA.



Table A2.2 Classification of Port Management Body and Number of Ports  
(As of November 2003)

Public or Private	Classification (Port Management Body)		Number of Ports
	Port Management Body	Ports	
Public Ports	PPA	Base Port	21
		Terminal Port	93
		PPA-Total	114
	CPA	Base Port	1
		Out ports	41
		CPA-Total	42
	Municipality (LGUs), PPA, CPA	LGUs Ports	1,365
	RPMA (ARMM Region)	Base Port	3
		Sub ports	79
		RPMA-Total	82
	Sub-Total (a)		<b>1,603</b>
	SBMA	Subic Port	1
	BCDA(JPDC)	San Fernando Port	1
	PIA	Port (Northern Mindanao Port)	1
	CEZA	Irene Port	1
Sub-Total (b)		<b>4</b>	
Total (1) = Sub total (a) + (b)		<b>1,607</b>	
Private Ports	Private company	Commercial (Public)	30
		Non-Commercial (Private)	393
Total (2)		<b>423</b>	
Others	* There are no detailed data		<b>5</b>
Total (3) = (1)+(2)+Others		<b>2,035</b>	
Fishing ports (Dec 1999)	PFDA	Major Fishing Ports	*8
	PFDA+LGU, LGU	Other Fishing Ports	413

Note: ARMM: Autonomous Region in Muslim Mindanao  
 RPMA: Regional Ports Management Authority (ARMM)  
 SBMA: Subic Bay Metropolitan Authority  
 BCDA: Base Conversion Development Authority  
 JPDC: John Hay Poro Point Development Corporation  
 PIA: PHIVIDEC Industrial Authority  
 CEZA: Cagayan Economic Zone Authority

Source: JICA STUDY TEAM based on the analysis of DOTC, DA, PPA, CPA and other public port development bodies' data.

List of Philippine Ports (As of October 2003)

Number of ports

Population subtotal

Source: JICA Study Team

ID: Sequential Number (All Ports), N1: Sequential Number by Province

2,035

95,035,551

(Based on Related Port Authorities' Information and results of field survey)

ID	N1	Name of Port / Company	Port Management Body	Responsible Authority	PPA-PDO	PPA-PMO	Region	Name of Province	Location (Barangay, Municipality, City)	Classification	Income classification of Province / City	Name of Municipality	Population of Municipality (2000)	Income classification of Municipality	Name of Barangay	Population of Barangay (2000)	Name of Remote Island	Population of Remote Island (2000)	Whether the port has RO/RO Ramp (2001)	Whether the port has RO/RO vessels calling	Layout Plan	Remarks
1	1	R-II Builders/Harbour Centre Port Terminal, Inc.	Private	PPA	Manila	Manila North	NCR	Metro Manila	Tondo, Manila City	Commercial	Special	Tondo (w)	590,307	-	Barangay 124,128 & 129 (3 Bays)	7,221			No	No		Private Port
2	2	Manila North Harbor (PPA)	PPA	PPA	Manila	Manila North	NCR	Manila City	Tondo, Manila City	Base Port	Special	Tondo (w)	590,307	-	Port side Baranays (8 Barangays)	36,157			Yes	Yes		
3	3	MICT (PPA)	PPA	PPA	Manila	Manila South	NCR	Manila City	Tondo, Manila City	Terminal Port	Special	Tondo (w)	590,307	-	Barangay 20	29,699			Yes	Yes		
4	4	Pasig River (PPA)	PPA	PPA	Manila	Manila South	NCR	Manila City	Port Area and San Nicolas, Manila City	Terminal Port	Special	Port Area and San Nicolas (w)	66,760	-	Barangay 275 & 649 (2 Barangay)	38,896			No	No		
5	5	Manila South Harbor (PPA)	PPA	PPA	Manila	Manila South	NCR	Manila City	Port Area, Manila City	Base Port	Special	Port Area (w)	25,243	-	Port Area Baranays (5 Barangays)	25,243			Yes	Yes		
6	1	Pagudpud	LGU				1	Ilocos Norte	Burayoc, Pagudpud		1st	Pagudpud	19,315	4th	Burayoc	1,035			No	No		
7	2	Balaoi	LGU				1	Ilocos Norte	Balaoi, Pagudpud		1st	Pagudpud	19,315	4th	Balaoi	1,297			No	No		
8	3	San Lorenzo	LGU				1	Ilocos Norte	San Lorenzo, Bangui		1st	Bangui	14,327	4th	San Lorenzo	2,274			No	No		
9	4	Burgos	LGU				1	Ilocos Norte	Burgos		1st	Burgos	8,534	5th	Poblacion	1,322			No	No		
10	5	Pasuguin (Sitio Nagabunga, Davila)	LGU				1	Ilocos Norte	Davila, Pasuguin		1st	Pasuguin	24,739	4th	Davila	3,206			No	No		
11	6	Pasuguin (Sitio Dirique, Davila)	LGU				1	Ilocos Norte	Davila, Pasuguin		1st	Pasuguin	24,739	4th	Davila	3,206			No	No		
12	7	Currimao (PPA)	PPA	PPA	Luzon	San Fernando	1	Ilocos Norte	Currimao	Terminal Port	1st	Currimao	10,615	5th	Poblacion (2 Barangays)	1,314			No	No		
13	1	Salomague	LGU				1	Ilocos Sur	Salomague, Cabugao		1st	Cabugao	31,459	3rd	Salomague	1,464			No	No		
14	2	Alangan	LGU				1	Ilocos Sur	Alangan, Magsingal		1st	Magsingal	25,580	4th	Alangan	518			No	No		
15	3	Sto. Domingo	LGU				1	Ilocos Sur	Sto. Domingo		1st	Sto. Domingo	24,520	4th	Poblacion	868			No	No		
16	4	Puerta Real	LGU				1	Ilocos Sur	Puerta Real, Sto. Domingo		1st	Sto. Domingo	24,520	4th	Puerta Real	667			No	No		
17	5	Pandan	LGU				1	Ilocos Sur	Caoyan		1st	Caoyan	17,199	5th	Pandan	1,084			No	No		
18	6	Sulvec	LGU				1	Ilocos Sur	Sulvec, Narvacan		1st	Narvacan	38,435	2nd	Sulvec	1,750			No	No		
19	7	Sta. Maria	LGU				1	Ilocos Sur	Sta. Maria		1st	Sta. Maria	26,396	3rd	Nalvo			No	No			
20	8	Apatot	LGU				1	Ilocos Sur	Apatot, San Esteban		1st	San Esteban	7,174	5th	Apatot	1,278			No	No		
21	9	San Esteban	LGU				1	Ilocos Sur	Villa Quirino, San Esteban		1st	San Esteban	7,174	5th	Villa Quirino	344			No	No		
22	10	Santiago	LGU				1	Ilocos Sur	Santiago		1st	Santiago	15,876	4th	Poblacion (2 Barangays)	916			No	No		
23	11	Candon	LGU				1	Ilocos Sur	Candon City		5th	Candon	50,564	-	Candon (Pob.)	6,314			No	No		
24	12	Sabangan	LGU				1	Ilocos Sur	Sabangan, San Juan		1st	San Juan (Lapog)	23,146	4th	Sabangan	542			No	No		
25	1	Luna	LGU				1	La Union	Luna		1st	Luna	32,259	4th	Poblacion (4 Barangays)	4,537			No	No		
26	2	Government Pier, Polo (BCDA)	BCDA	BCDA			1	La Union	San Fernando City		3rd	San Fernando	102,082	3rd	Poblacion (4 Barangays)	4,273			No	No		
27	3	San Fernando	LGU				1	La Union	Poro, San Fernando City		3rd	San Fernando	102,082	3rd	Poro	5,231			No	No		
28	4	PNOC Coal Pier	Private	PPA	Luzon	San Fernando	1	La Union	San Fernando City	Non-Commercial	3rd	San Fernando	102,082	3rd	?				Yes			Private Port
29	5	Damortis	LGU				1	La Union	Demortis, Sto. Tomas		1st	Sto. Tomas	31,204	4th	Damortis	2,102			No	No		
30	1	San Fabian	LGU				1	Pangasinan	San Fabian		1st	San Fabian	66,274	3rd	Poblacion	3,486			No	No		
31	2	Dagupan City	LGU				1	Pangasinan	Dagupan City		2nd	Dagupan City	130,328	2nd	Poblacion Oeste	3,592			No	No		
32	3	Lingayen	LGU				1	Pangasinan	Lingayen		1st	Lingayen	88,891	1st	Poblacion	11,259			No	No		
33	4	Sual (PPA), (PFDA proposed)	PPA	PPA	Luzon	San Fernando	1	Pangasinan	Sual	Terminal Port	1st	Sual	25,832	3rd	Poblacion	4,895			No	No		
34	5	Baquoien	LGU				1	Pangasinan	Baquoien, Sual		1st	Sual	25,832	3rd	Baquoien	1,490			No	No		
35	6	Alaminos Causeway/Wharf	LGU				1	Pangasinan	Lucap, Alaminos City		5th	Alaminos	73,448	5th	Lucap	4,566			No	No		
36	7	Bani	LGU				1	Pangasinan	Bani		1st	Bani	42,824	3rd	Poblacion	4,815			No	No		
37	8	Anda (Awaq) Causeway	LGU				1	Pangasinan	Awaq, Anda, Cabarruyan Island		1st	Anda	32,833	4th	Awaq	1,171			No	No		
38	9	Anda (Dolaan) Causeway	LGU				1	Pangasinan	Dolaan, Anda, Cabarruyan Island		1st	Anda	32,833	4th	Dolaan	1,737			No	No		
39	10	Anda (Siapar) Causeway	LGU				1	Pangasinan	Siapar, Anda, Siapar Is.		1st	Anda	32,833	4th	Siapar	1,058	Siapar	1,058	No	No		
40	11	Bolinao (Salud) Causeway	LGU				1	Pangasinan	Salud, Bolinao		1st	Bolinao	61,068	2nd	Salud	2,017			No	No		
41	12	Bolinao (Luciente) Causeway	LGU				1	Pangasinan	Luciente, Bolinao		1st	Bolinao	61,068	2nd	Luciente	6,378			No	No		
42	13	Bolinao (Manchurria) Causeway	LGU				1	Pangasinan	Manchurria, Bolinao		1st	Bolinao	61,068	2nd	?				No	No		
43	14	Bolinao Causeway/Wharf	LGU				1	Pangasinan	Salud, Bolinao		1st	Bolinao	61,068	2nd	Salud	2,017			No	No		
44	15	Bunabalina Loob	LGU				1	Pangasinan	Bolinao		1st	Bolinao	61,068	2nd	Bunabalina	?			No	No		
45	16	Pilar Wharf	LGU				1	Pangasinan	Pilar, Bolinao, Santiago Is.		1st	Bolinao	61,068	2nd	Pilar	2,083	Santiago	13,156	No	No		
46	17	Bolinao (Binabalian) Causeway	LGU				1	Pangasinan	Binabalian, Bolinao, Santiago Is.		1st	Bolinao	61,068	2nd	Binabalian	3,052	Santiago	13,156	No	No		
47	18	Bolinao (Goyoden) Causeway	LGU				1	Pangasinan	Goyoden, Bolinao, Santiago Is.		1st	Bolinao	61,068	2nd	Goyoden	2,124	Santiago	13,156	No	No		
48	19	Bolinao (Lucero) Causeway	LGU				1	Pangasinan	Lucero, Bolinao, Santiago Is.		1st	Bolinao	61,068	2nd	Lucero	2,767	Santiago	13,156	No	No		
49	20	Bolinao (Dewey) Causeway	LGU				1	Pangasinan	Dewey, Bolinao, Dewey Is.		1st	Bolinao	61,068	2nd	Dewey	2,035	Dewey	2,035	No	No		
50	21	Agno	LGU				1	Pangasinan	Agno		1st	Agno	25,077	4th	Poblacion (2 Barangays)	2,441			No	No		
51	22	Burgos	LGU				1	Pangasinan	Ilio-ilio, Burgos		1st	Burgos	18,142	5th	Ilio-ilio (Iliw-iliw)	1,964			No	No		
52	23	Equia Wharf	LGU				1	Pangasinan	Equina, Dasol		1st	Dasol	25,381	4th	Equia	2,806			No	No		
53	24	Petal Wharf	LGU				1	Pangasinan	Petal, Dasol		1st	Dasol	25,381	4th	Petal (Pob.)	1,239			No	No		
54	25	Dasol	LGU				1	Pangasinan	Dasol		1st	Dasol	25,381	4th	Poblacion	3,601			No	No		
55	1	Irbayat (China Poliran Landing)	LGU				2	Batanes	Irbayat Is.		4th	Irbayat	3,616	5th	?		Irbayat	3,616	No	No		
56	2	Valanga	LGU				2	Batanes	Irbayat Is.		4th	Irbayat	3,616	5th	?		Irbayat	3,616	No	No		
57	3	Basco	LGU				2	Batanes	Basco, Batan Is.		4th	Basco	6,717	5th	Ihubok II	1,729	Batan	11,173	No	No		
58	4	Basco	LGU				2	Batanes	Valgan, Basco, Batan Is.		4th	Basco	6,717	5th	?		Batan	11,173	No	No		
59	5	Mahatao Bulkhead	LGU				2	Batanes	Harub, Mahatao, Batan Is.		4th	Mahatao	1,895	6th	Hanib	441	Batan	11,173	No	No		
60	6	Ivana	LGU				2	Batanes	Tuhel, Ivana, Batan Is.		4th	Ivana	1,293	6th	Tuhel (Pob.)	329	Batan	11,173	No	No		
61	7	Uyugan Bulkhead (Kayuganan)	LGU				2	Batanes	Uyugan, Batan Is.		4th	Uyugan	1,268	6th	Poblacion (2 Barangays)	654	Batan	11,173	No	No		
62	8	Irbud Port	LGU				2	Batanes	Irbud, Uyugan, Batan Is.		4th	Uyugan	1,268	6th	Irbud	484	Batan	11,173	No	No		
63	9	Imnajbu Port	LGU				2	Batanes	Imnajbu, Uyugan, Batan Is.		4th	Uyugan	1,268	6th	Imnajbu	130	Batan	11,173	No	No		
64	10	Sabtang	LGU				2	Batanes	Sabtang Is.		4th	Sabtang	1,678	6th	Poblacion (2 Barangays)	811	Sabtang	1,678	No	No		
65	11	San Vicente	LGU				2	Batanes	San Vicente, Sabtang Is.		4th	Sabtang	1,678	6th	San Vicente (lgang)	203	Sabtang	1,678	No	No		
66	12	Diura Port	LGU																			

List of Philippine Ports (As of October 2003)

Number of ports

Population subtotal

Source: JICA Study Team

ID: Sequential Number (All Ports), N1: Sequential Number by Province

2,035

95,035,551

(Based on Related Port Authorities' Information and results of field survey)

ID	N1	Name of Port / Company	Port Management Body	Responsible Authority	PPA-PDO	PPA-PMO	Region	Name of Province	Location (Barangay, Municipality, City)	Classification	Income classification of Province / City	Name of Municipality	Population of Municipality (2000)	Income classification of Municipality	Name of Barangay	Population of Barangay (2000)	Name of Remote Island	Population of Remote Island (2000)	Whether the port has RO/RO Ramp (2001)	Whether the port has RO/RO vessels calling	Layout Plan	Remarks
99	5	Subic	LGU				3	Zambales	Subic		2nd	Subic	63,019	2nd	Poblacion (4 Barangays)	13,467		No	No			
100	6	Subic Bay Port (SBMA)	SBMA	SBMA			3	Zambales	Olongapo City / Subic / San Antonio / Bataan		1st / 2nd / 2nd	Olongapo City / Subic / San Antonio / Maba	306,800	1st / 2nd / 4th		-		No	No			
101	1	Mabayo	LGU				3	Bataan	Mabayo, Morong		1st	Morong	21,273	4th	Mabayo	2,509		No	No			
102	2	Sabang	LGU				3	Bataan	Sabang, Morong		1st	Morong	21,273	4th	Sabang	4,540		No	No			
103	3	Bataan	LGU				3	Bataan	?		1st	?			?			No	No			
104	4	Bagac	LGU				3	Bataan	Bagac		1st	Bagac	22,353	4th	Poblacion (2 Barangays)	3,503		No	No			
105	5	Aplaya	LGU				3	Bataan	Mariveles		1st	Mariveles	85,779	1st	Poblacion	8,305		No	No			
106	6	Talaga (Government Pier)	LGU				3	Bataan	Mariveles		1st	Mariveles	85,779	1st	?			No	No			
107	7	Town Proper Causeway/Pier	LGU				3	Bataan	Townsite, Mariveles		1st	Mariveles	85,779	1st	Townsite	5,436		No	No			
108	8	Sisiman Rip-rap Wall	LGU				3	Bataan	Mariveles		1st	Mariveles	85,779	1st	Poblacion	8,305		No	No			
109	9	Alas-asin	LGU				3	Bataan	Alas-asin, Mariveles		1st	Mariveles	85,779	1st	Alas-asin	5,821		No	No			
110	10	PNOC Petrochemicals Dev. Corp.	Private	PPA	Luzon	Limay	3	Bataan	Limay, Mariveles, Bataan	Non-Commercial	1st	Mariveles	85,779	1st	Limay			Yes				Private Port
111	11	Asian Terminals, Inc. (ATI)	Private	PPA	Luzon	Limay	3	Bataan	ATI Compound, Mariveles, Bataan	Commercial	1st	Mariveles	85,779	1st	?			Yes				Private Port
112	12	LGU Bataan/Herma Shipyard, Inc. / Herma Port Terminals, Inc.	Private	PPA	Luzon	Limay	3	Bataan	Mariveles, Bataan	Commercial	1st	Mariveles	85,779	1st	?			Yes				Private Port
113	13	Lamao (Manila Bay)	LGU				3	Bataan	Planters		1st	?	?	?	?			No	No			
114	14	Lamao	LGU				3	Bataan	Lamao, Limay		1st	Limay	46,620	1st	Lamao	14,228		No	No			
115	15	Limay (PPA)	PPA	PPA	Luzon	Limay	3	Bataan	Limay	Base Port	1st	Limay	46,620	1st	Poblacion	828						
116	16	Capinpin (Orion) (PPA)	PPA	PPA	Luzon	Limay	3	Bataan	Gen. Capinpin	Terminal Port	1st	Orion	44,067	4th	Poblacion (12 Barangays)	17,234		Yes	No			Fastcraft
117	17	Quarantine Pier (Manila Bay)	LGU				3	Bataan	?		1st	?	?	?	?							
118	18	Pilar Wharf (Manila Bay)	LGU				3	Bataan	Pilar		1st	Pilar	32,368	4th	Poblacion (2 Barangays)	2,643		No	No			
119	19	Puerto Rivas (Manila Bay)	LGU				3	Bataan	Balanga City		5th	Balanga	71,088	5th	Poblacion (2 Barangays)	5,873		No	No			
120	20	Abucay (Manila Bay)	LGU				3	Bataan	Abucay		1st	Abucay	31,801	4th	Poblacion (3 Barangays)	9,923		No	No			
121	21	Samal (Manila Bay)	LGU				3	Bataan	Samal		1st	Samal	27,410	4th	Poblacion (7 Barangays)	12,934		No	No			
122	22	Orani Wharf (Manila Bay)	LGU				3	Bataan	Orani		1st	Orani	52,501	2nd	Poblacion (13 Barangays)	22,853		No	No			
123	23	Pantalan Bago (Manila Bay)	LGU				3	Bataan	Pantalan, Orani		1st	Orani	52,501	2nd	Pantalan Bago (Pob.)	2,193		No	No			
124	24	Hermosa (Manila Bay)	LGU				3	Bataan	Hermosa		1st	Hermosa	46,254	3rd	Poblacion (6 Barangays)	8,251		No	No			
125	1	Guagua (River Landing)	LGU				3	Pampanga	Sto. Nino, Guagua		1st	Guagua	96,858	-	Poblacion (3 Barangays)	4,435		No	No			
126	2	Minalin (River Landing)	LGU				3	Pampanga	Minalin		1st	Minalin	35,150	4th	Poblacion (2 Barangays)	4,955		No	No			
127	3	Sexmoan Stair Landing/Wharf	LGU				3	Pampanga	San Nicolas, Sexmoan		1st	Sasmuan	23,359	4th	San Nicolas	4,920		No	No			
128	4	Macabebe (River Landing)	LGU				3	Pampanga	Macabebe		1st	Macabebe	65,346	3rd	Poblacion (4 Barangays)	11,175		No	No			
129	5	Masantol Stair Landing (River Landing)	LGU				3	Pampanga	Sta. Lucia, Masantol		1st	Masantol	48,120	3rd	Sta. Lucia	8,698		No	No			
130	6	Masantol (River Landing)	LGU				3	Pampanga	Bebe-Annac, Masantol		1st	Masantol	48,120	3rd	Bebe Annac	5,451		No	No			
131	1	Hagonoy (River Landing)	LGU				3	Bulacan	Sto. Nino, Hagonoy		1st	Hagonoy	111,425	1st	Sto. Nino	2,850		No	No			
132	2	Malumot (River Landing)	LGU				3	Bulacan	San Jose, Paombong		1st	Paombong	41,077	3rd	San Jose	1,575		No	No			
133	3	Atlag (River Landing)	LGU				3	Bulacan	Atlag, Malolos		1st	Malolos	175,291	1st	Atlag	4,635		No	No			
134	4	Panasahan (River Landing)	LGU				3	Bulacan	Panasahan, Malolos		1st	Malolos	175,291	1st	Panasahan	6,874		No	No			
135	5	Obando (Manila Bay)	LGU				3	Bulacan	Obando		1st	Obando	52,906	3rd	Paq-asa (Pob.)	3,227		No	No			
136	1	Dilasag	LGU				4A	Aurora	Dilasag		3rd	Dilasag	14,676	4th	Poblacion (2 Barangays)	3,335		No	No			
137	2	Casiguran Causeway/Pier	LGU				4A	Aurora	Dibacong, Casiguran		3rd	Casiguran	21,459	3rd	Dibacong	2,186		No	No			
138	3	Baler	LGU				4A	Aurora	Baler		3rd	Baler	29,923	4th	Poblacion (5 Barangays)	3,707		No	No			
139	4	Dingalan (PPA)	PPA	PPA	Luzon	Limay	4A	Aurora	Dingalan	Terminal Port	3rd	Dingalan	20,157	4th	Poblacion	1,112		No	No			
140	1	Bonbon Wharf	LGU				4A	Quezon	Bonbon, Panukulan, Polillo Is.		1st	Panukulan	11,311	5th	Bonbon	1,292	Polillio	50,620	No	No		
141	2	Balungay Wharf	LGU				4A	Quezon	Balungay, Panukulan, Polillo Is.		1st	Panukulan	11,311	5th	Balungay	745	Polillio	50,620	No	No		
142	3	Bato Wharf	LGU				4A	Quezon	Bato, Panukulan, Polillo Is.		1st	Panukulan	11,311	5th	Bato	434	Polillio	50,620	No	No		
143	4	Calasumanga Wharf	LGU				4A	Quezon	Calasumanga, Panukulan, Polillo Is.		1st	Panukulan	11,311	5th	Calasumanga	1,411	Polillio	50,620	No	No		
144	5	Matangkap	LGU				4A	Quezon	Matangkap, Panukulan, Polillo Is.		1st	Panukulan	11,311	5th	Matangkap	695	Polillio	50,620	No	No		
145	6	Milawid Wharf	LGU				4A	Quezon	Milawid, Panukulan, Polillo Is.		1st	Panukulan	11,311	5th	Milawid	707	Polillio	50,620	No	No		
146	7	Paqitan - Libo Causeway	LGU				4A	Quezon	Libo, Panukulan, Polillo Is.		1st	Panukulan	11,311	5th	Libo	1,104	Polillio	50,620	No	No		
147	8	Polillo (Panukulan) Causeway/Wharf	LGU				4A	Quezon	Polillo, Polillo Is.		1st	Polillo	24,105	4th	Poblacion	4,714	Polillio	50,620	No	No		
148	9	Polillo (Taluong) Causeway/Landing	LGU				4A	Quezon	Taluong, Polillo, Polillo Is.		1st	Polillo	24,105	4th	Taluong	1,598	Polillio	50,620	No	No		
149	10	Polillo	LGU				4A	Quezon	Polillo, Polillo Is.		1st	Polillo	24,105	4th	Poblacion	4,714	Polillio	50,620	Yes	No		
150	11	Burdeos (San Rafael) Causeway/Pier	LGU				4A	Quezon	San Rafael, Burdeos, Polillo Is.		1st	Burdeos	19,635	4th	San Rafael	1,183	Polillio	50,620	No	Yes		
151	12	Rizal Wharf (Poblacion Burdeos)	LGU				4A	Quezon	Rizal, Burdeos, Polillo Is.		1st	Burdeos	19,635	4th	Rizal	1,877	Polillio	50,620	No	No		
152	13	Patnanungan Sur Causeway	LGU				4A	Quezon	Patnanungan Sur, Patnanungan Is.		1st	Patnanungan	11,034	4th	Patnanungan Sur	4,277	Patnanungan	11,034	No	No		
153	14	Sitio Landing Wharf	LGU				4A	Quezon	Talisoy, Jomalig Is.		1st	Jomalig	5,817	6th	Talisoy (Pob.)	1,945	Jomalig	5,817	No	No		
154	15	Jomalig Municipal Port	LGU				4A	Quezon	Jomalig Is.		1st	Jomalig	5,817	6th	?	?	Jomalig	5,817	No	No		
155	16	Infanta Pier (Dinahican Fish Port, PFDA)	PFDA	DA			4A	Quezon	Dinahican, Infanta		1st	Infanta	50,992	2nd	Dinahican	6,051		No	No			
156	17	Real (PPA), (PFDA proposed)	PPA	PPA	Luzon	Batangas	4A	Quezon	Real	Terminal Port	1st	Real	30,684	3rd	Poblacion (2 Barangays)	7,851		Yes	No			
157	18	Mauban	LGU				4A	Quezon	Mauban		1st	Mauban	50,134	1st	Poblacion (6 Barangays)	16,485		No	Yes			
158	19	Mauban (Daungan) Causeway	LGU				4A	Quezon	Daungan, Mauban		1st	Mauban	50,134	1st	Daungan (Pob.)	4,049		No	No			
159	20	Perez Causeway	LGU				4A	Quezon	Perez, Alabat Is.		1st	Perez	10,454	5th	Poblacion (4 Barangays)	4,102	Alabat	39,252	No	No		
160	21	Alabat	LGU				4A	Quezon	Alabat, Alabat Is.		1st	Alabat	14,204	5th	Poblacion (5 Barangays)	6,777	Alabat	39,252	Yes	Yes		
161	22	Quezon Causeway/Wharf	LGU				4A	Quezon	Quezon, Alabat Is.		1st	Quezon	14,594	5th	Poblacion (6 barangays)	5,830	Alabat	39,252	No	No		
162	23	Atimonan	LGU				4A	Quezon	Atimonan		1st	Atimonan	56,716	2nd	Poblacion (4 Barangays)	12,174		Yes	Yes			
163	24	Plaridel	LGU				4A	Quezon	Plaridel		1st											

List of Philippine Ports (As of October 2003)

Number of ports

Population subtotal

Source: JICA Study Team

ID: Sequential Number (All Ports), N1: Sequential Number by Province

2,035

95,035,551

(Based on Related Port Authorities' Information and results of field survey)

ID	N1	Name of Port / Company	Port Management Body	Responsible Authority	PPA-PDO	PPA-PMO	Region	Name of Province	Location (Barangay, Municipality, City)	Classification	Income classification of Province / City	Name of Municipality	Population of Municipality (2000)	Income classification of Municipality	Name of Barangay	Population of Barangay (2000)	Name of Remote Island	Population of Remote Island (2000)	Whether the port has RO/RO Ramp (2001)	Whether the port has RO/RO vessels calling	Layout Plan	Remarks
197	6	Ginoong, Sanay	LGU				4A	Rizal	Ginoong, Sanay, Binangonan		1st	Binangonan	187,691	1st	Ginoong, Sanay	1,347		No	No			
198	7	Gulod	LGU				4A	Rizal	Gulod, Binangonan		1st	Binangonan	187,691	1st	Gulod	956		No	No			
199	8	Habagatan	LGU				4A	Rizal	Habagatan, Binangonan		1st	Binangonan	187,691	1st	Habagatan	1,406		No	No			
200	9	Ithian	LGU				4A	Rizal	Ithian, Binangonan		1st	Binangonan	187,691	1st	Ithian	2,126		No	No			
201	10	Kalinawan	LGU				4A	Rizal	Kalinawan, Binangonan		1st	Binangonan	187,691	1st	Kalinawan	1,673		No	No			
202	11	Kalubakan	LGU				4A	Rizal	Binangonan		1st	Binangonan	187,691	1st	?			No	No			
203	12	Kasile	LGU				4A	Rizal	Kasile, Binangonan		1st	Binangonan	187,691	1st	Kasile	421		No	No			
204	13	Kaytome	LGU				4A	Rizal	Kaytome, Binangonan		1st	Binangonan	187,691	1st	Kaytome	1,822		No	No			
205	14	Kinaboogan	LGU				4A	Rizal	Kinaboogan, Binangonan		1st	Binangonan	187,691	1st	Kinaboogan	1,143		No	No			
206	15	Kinagatan	LGU				4A	Rizal	Kinagatan, Binangonan		1st	Binangonan	187,691	1st	Kinagatan	1,284		No	No			
207	16	Malakaban	LGU				4A	Rizal	Malakaban, Binangonan		1st	Binangonan	187,691	1st	Malakaban	1,258		No	No			
208	17	Pinagdilawan	LGU				4A	Rizal	Pinagdilawan, Binangonan		1st	Binangonan	187,691	1st	Pinagdilawan	612		No	No			
209	18	Pipindan	LGU				4A	Rizal	Pipindan, Binangonan		1st	Binangonan	187,691	1st	Pipindan	2,184		No	No			
210	19	Sapang	LGU				4A	Rizal	Sapang, Binangonan		1st	Binangonan	187,691	1st	Sapang	2,132		No	No			
211	20	Tabon	LGU				4A	Rizal	Tabon, Binangonan		1st	Binangonan	187,691	1st	Tabon	768		No	No			
212	21	Talim	LGU				4A	Rizal	Binangonan		1st	Binangonan	187,691	1st	Poblacion (3 Barangays)	10,457		No	No			
213	22	Binangonan (Pritil)	LGU				4A	Rizal	Binangonan, Talim Island		1st	Binangonan	187,691	1st	?			No	No			
214	23	Binangonan Causeway	LGU				4A	Rizal	Binangonan, Talim Island		1st	Binangonan	187,691	1st	?			No	No			
215	24	Binangonan Causeway	LGU				4A	Rizal	Binangonan, Talim Island		1st	Binangonan	187,691	1st	?			No	No			
216	25	Balibago	LGU				4A	Rizal	Balibago, Cardona, Talim Island		1st	Cardona	187,691	1st	Balibago	1,722		No	No			
217	26	Boor	LGU				4A	Rizal	Boor, Cardona		1st	Cardona	39,003	4th	Boor	796		No	No			
218	27	Subay	LGU				4A	Rizal	Subay, Cardona		1st	Cardona	39,003	4th	Subay	3,378		No	No			
219	28	Lambac	LGU				4A	Rizal	Lambac, Cardona		1st	Cardona	39,003	4th	Lambac	1,757		No	No			
220	29	Malanggam	LGU				4A	Rizal	Malanggam-Calubacan, Cardona		1st	Cardona	39,003	4th	Malanggam-Calubacan	400		No	No			
221	30	Navotas	LGU				4A	Rizal	Navotas, Cardona		1st	Cardona	39,003	4th	Navotas	2,759		No	No			
222	31	Tuna	LGU				4A	Rizal	Tuna, Cardona		1st	Cardona	39,003	4th	Tuna	699		No	No			
223	32	Cardona (Looc) Causeway	LGU				4A	Rizal	Looc, Cardona		1st	Cardona	39,003	4th	Looc	7,272		No	No			
224	33	Cardona (Patunhay) Causeway	LGU				4A	Rizal	Patunhay, Cardona		1st	Cardona	39,003	4th	Patunhay	1,602		No	No			
225	34	Ticulio	LGU				4A	Rizal	Ticulio, Cardona		1st	Cardona	39,003	4th	Ticulio	1,609		No	No			
226	35	Nagsulo	LGU				4A	Rizal	Nagsulo, Cardona		1st	Cardona	39,003	4th	Nagsulo	228		No	No			
227	36	Sampad	LGU				4A	Rizal	Sampad, Cardona		1st	Cardona	39,003	4th	Sampad	1,536		No	No			
228	37	Daliq	LGU				4A	Rizal	Daliq, Cardona		1st	Cardona	39,003	4th	Daliq	5,073		No	No			
229	38	Tanay (Wawa)	LGU				4A	Rizal	Tanay		1st	Tanay	78,223	4th	Poblacion (3 Barangays)	51,009		No	No			
230	39	Piillia	LGU				4A	Rizal	Piillia		1st	Piillia	45,275	2nd	Poblacion (5 Barangays)	20,070		No	No			
231	40	Quisao	LGU				4A	Rizal	Quisao, Piillia		1st	Piillia	45,275	2nd	Quisao	9,416		No	No			
232	41	Jala Jala	LGU				4A	Rizal	Jala Jala		1st	Jala Jala	23,280	5th	Poblacion (3 Barangays)	7,086		No	No			
233	1	Sta. Cruz	LGU				4A	Laguna	Santisima Cruz, Sta. Cruz		1st	Sta. Cruz	92,694	1st	Santisima Cruz	9,538		No	No			
234	2	Pila	LGU				4A	Laguna	Pila		1st	Pila	37,427	4th	Poblacion (4 Barangays)	11,787		No	No			
235	3	Victoria	LGU				4A	Laguna	Victoria		1st	Victoria	29,765	4th	Poblacion (2 Barangays)	14,494		No	No			
236	4	Bay	LGU				4A	Laguna	San Antonio, Bay		1st	Bay	43,762	3rd	San Antonio	4,723		No	No			
237	5	Bayog	LGU				4A	Laguna	Bayog, Los Banos		1st	Los Banos	82,027	1st	Bayog	6,882		No	No			
238	6	Los Banos Causeway	LGU				4A	Laguna	Los Banos		1st	Los Banos	82,027	1st	Poblacion (2 Barangays)	6,002		No	No			
239	7	Masili	LGU				4A	Laguna	Masili, Calamba City, Laguna		2nd	Calamba City	281,146	2nd	Masili	2,742		No	No			
240	8	Cabuyao	LGU				4A	Laguna	Mamatid, Cabuyao		1st	Cabuyao	106,630	1st	Mamatid	10,020		No	No			
241	9	Marinig	LGU				4A	Laguna	Marinig, Cabuyao		1st	Cabuyao	106,630	1st	Marinig	10,293		No	No			
242	10	Binan	LGU				4A	Laguna	Malaban, Binan		1st	Binan	201,186	1st	Malaban	28,024		No	No			
243	11	Cuyab	LGU				4A	Laguna	Cuyab, San Pedro		1st	San Pedro	231,403	1st	Cuyab	17,266		No	No			
244	1	Cavite	LGU				4A	Cavite	Cavite City		1st	Cavite City	2,063,161	1st	Cavite (Pob.)			No	No			
245	2	Binakayan	LGU				4A	Cavite	Binakayan, Kawit		1st	Kawit	62,751	1st	Binakayan (Kanluran & Aplaya)	5,970		No	No			
246	3	Rosario	LGU				4A	Cavite	Rosario		1st	Rosario	73,665	1st	Poblacion	1,603		No	No			
247	4	Corregidor	LGU				4A	Cavite	Corregidor Pob., Gen. Trias		1st	Gen. Trias	107,691	1st	Corregidor Pob. (Bgy. 10)	1,067		No	No			
248	5	Julugan I	LGU				4A	Cavite	Tanza		1st	Tanza	110,517	1st	Poblacion (4 Barangays)	5,853		No	No			
249	6	Latoria	LGU				4A	Cavite	Latoria, Naic		1st	Naic	72,683	2nd	Latoria	1,768		No	No			
250	7	Bucana	LGU				4A	Cavite	Bucana, Naic		1st	Naic	72,683	2nd	Bucana (Malaki & Sasahan)	4,763		No	No			
251	8	Munting Mapino	LGU				4A	Cavite	Munting Mapino, Naic		1st	Naic	72,683	2nd	Munting Mapino	3,604		No	No			
252	1	Nasugbu	LGU				4A	Batangas	Wawa, Nasugbu		1st	Nasugbu	96,113	1st	Wawa	10,772		No	No			
253	2	Calatagan	LGU				4A	Batangas	Calatagan		1st	Calatagan	45,068	3rd	Poblacion (4 Barangays)	7,216		No	No			
254	3	Balayan	LGU				4A	Batangas	Balayan		1st	Balayan	67,170	1st	Poblacion (12 Barangays)	16,129		No	No			
255	4	Lemery (Maguihan)	LGU				4A	Batangas	Maguihan, Lemery		1st	Lemery	66,528	2nd	Maguihan	1,702		No	No			
256	5	Tingloy	LGU				4A	Batangas	Maricaban, Tingloy, Maricaban Is.		1st	Tingloy	17,028	5th	Maricaban	1,021	Maricaban	17,028	No	No		
257	6	Anilao	LGU				4A	Batangas	Anilao, Mabini		1st	Mabini	37,474	3rd	Anilao (Proper & East)	1,751		No	No			
258	7	Talaga	LGU				4A	Batangas	Talaga, Mabini		1st	Mabini	37,474	3rd	Talaga (Proper & East)	2,768		No	No			
259	8	Mainaga Causeway	LGU				4A	Batangas	Mainaga, Mabini		1st	Mabini	37,474	3rd	Mainaga	1,411		No	No			
260	9	Bauan (PPA)	PPA	PPA	Luzon	Batangas	4A	Batangas	Aplaya, Bauan	Terminal Port	1st	Bauan	72,604	1st	Aplaya	8,343		No	No			
261	10	PNOC Coal Corporation	Private	PPA	Luzon	Batangas	4A	Batangas	San Miguel, Bauan	Non-Commercial	1st	Bauan	72,604	1st	San Miguel	1,648		Yes	No		Private Port	
262	11	Batangas (PPA)	PPA	PPA	Luzon	Batangas	4A	Batangas	Sta. Clara, Batangas City	Base Port	1st	Batangas City	247,588	1st	Sta. Clara	10,351		Yes	Yes			
263	12	San Agustin, Sampalocan	LGU				4A	Batangas	San Agustin Kanluran, Isla Verde Island		1st	Batangas City	247,588	1st	San Agustin Kanluran, Isla Verde	935	Verde	6,807	No	No		
264	13	Sta. Rita	LGU				4A	Batangas	Sta. Rita, Batangas City		1st	Batangas City	247,588	1st	Sta. Rita (Aplaya & Karsada)							

List of Philippine Ports (As of October 2003)

Number of ports

Population subtotal

Source: JICA Study Team

ID: Sequential Number (All Ports), N1: Sequential Number by Province

2,035

95,035,551

(Based on Related Port Authorities' Information and results of field survey)

ID	N1	Name of Port / Company	Port Management Body	Responsible Authority	PPA-PDO	PPA-PMO	Region	Name of Province	Location (Barangay, Municipality, City)	Classification	Income classification of Province / City	Name of Municipality	Population of Municipality (2000)	Income classification of Municipality	Name of Barangay	Population of Barangay (2000)	Name of Remote Island	Population of Remote Island (2000)	Whether the port has RO/RO Ramp (2001)	Whether the port has RO/RO vessels calling	Layout Plan	Remarks
295	7	Tambong	LGU				4B	Oriental Mindro	Tambong, Gloria		2nd	Gloria	38,667	4th	Tambong	2,151		No	No			
296	8	Rekudo	LGU				4B	Oriental Mindro	Pili, Pinamalayan		2nd	Pinamalayan	72,951	2nd	Pili	2,931		No	No			
297	9	Pola	LGU				4B	Oriental Mindro	Pola		2nd	Pola	31,938	4th	Poblacion (2 Barangays)	1,469		Yes	No			
298	10	Tigulhan	LGU				4B	Oriental Mindro	Tigulhan, Pola		2nd	Pola	31,938	4th	Tigulhan	738		No	No			
299	11	Lazareto	LGU				4B	Oriental Mindro	Lazareto, Calapan		4th	Calapan City	105,910	4th	Lazareto	2,920		No	No			
300	12	Tawagan	LGU				4B	Oriental Mindro	Tawagan, Calapan		4th	Calapan City	105,910	4th	Tawagan	1,004		No	No			
301	13	Wawa	LGU				4B	Oriental Mindro	Wawa, Calapan		4th	Calapan City	105,910	4th	Wawa	740		No	No			
302	14	Calero	LGU				4B	Oriental Mindro	Calero, Calapan		4th	Calapan City	105,910	4th	Calero (Pob.)	1,934		No	No			
303	15	Calapan (PPA)	PPA	PPA	Luzon	Calapan	4B	Oriental Mindro	San Antonio, Calapan	Base Port	4th	Calapan City	105,910	4th	San Antonio	3,089		Yes	Yes			
304	16	San Teodoro	LGU				4B	Oriental Mindro	San Teodoro		2nd	San Teodoro	13,806	4th	Poblacion	1,836		No	No			
305	17	Balatero	LGU				4B	Oriental Mindro	Balatero, Puerto Galera		2nd	Puerto Galera	21,925	3rd	Balatero	3,210		Yes	Yes			
306	18	Minolo	LGU				4B	Oriental Mindro	Puerto Galera		2nd	Puerto Galera	21,925	3rd	?	?		No	No			
307	19	Muelle	LGU				4B	Oriental Mindro	Puerto Galera		2nd	Puerto Galera	21,925	3rd	?	?		No	No			
308	20	Puerto Galera	LGU				4B	Oriental Mindro	Puerto Galera		2nd	Puerto Galera	21,925	3rd	Poblacion	2,805		No	No			
309	1	San Andres	LGU				4B	Marinduque	Mogpog		4th	Mogpog	31,330	4th	?	?		No	No			
310	2	Balanacan (PPA)	PPA	PPA	Luzon	Batangas	4B	Marinduque	Balanacan, Mogpog	Terminal Port	4th	Mogpog	31,330	4th	Balanacan	3,039		Yes	Yes			
311	3	Laylay Bulkhead/Landing	LGU				4B	Marinduque	Boac		4th	Boac	48,504	2nd	?	?		No	No			
312	4	Laylay	LGU				4B	Marinduque	Laylay, Boac		4th	Boac	48,504	2nd	Laylay	2,329		No	No			
313	5	Boac Causeway	LGU				4B	Marinduque	Boac		4th	Boac	48,504	2nd	Poblacion (8 Barangays)	5,626		No	No			
314	6	Cawit	LGU				4B	Marinduque	Cawit, Boac		4th	Boac	48,504	2nd	Cawit	1,888		Yes	No			
315	7	Buliasnin	LGU				4B	Marinduque	Buliasnin, Boac		4th	Boac	48,504	2nd	Buliasnin	1,219		No	No			
316	8	Balanacan	LGU				4B	Marinduque	Boac		4th	Boac	48,504	2nd	Poblacion (8 Barangays)	5,626		No	No			
317	9	Dili (Gasán)	LGU				4B	Marinduque	Dili, Gasán		4th	Gasán	29,799	4th	Dili	1,412		No	No			
318	10	Gasán	LGU				4B	Marinduque	Gasán		4th	Gasán	29,799	4th	Poblacion (3 Barangays)	1,909		No	No			
319	11	Daykitin	LGU				4B	Marinduque	Daykitin, Buenavista		4th	Buenavista	19,271	-	Daykitin	2,329		No	No			
320	12	Suha	LGU				4B	Marinduque	Suha, Torrijos		4th	Torrijos	28,000	4th	Suha	1,493		No	No			
321	13	Marlangga	LGU				4B	Marinduque	Marlangga, Torrijos		4th	Torrijos	28,000	4th	Marlangga	1,238		No	No			
322	14	Poctoy	LGU				4B	Marinduque	Poctoy, Torrijos		4th	Torrijos	28,000	4th	Poctoy	1,051		No	No			
323	15	Balogo	LGU				4B	Marinduque	Balogo, Sta. Cruz		4th	Sta. Cruz	60,055	2nd	Balogo	1,188		No	No			
324	16	Maniwaya (Maniwaya Is.)	LGU				4B	Marinduque	Sta. Cruz, Maniwaya Is.		4th	Sta. Cruz	60,055	2nd	Maniwaya	1,690	Maniwaya	1,690	No	No		
325	17	Mongpong (Mongpong Is.)	LGU				4B	Marinduque	Sta. Cruz, Mongpong Is.		4th	Sta. Cruz	60,055	2nd	Mongpong	1,465	Mongpong	1,465	No	No		
326	18	Polo Causeway, Polo Is.	LGU				4B	Marinduque	Sta. Cruz, Polo Is.		4th	Sta. Cruz	60,055	2nd	Polo	960	Polo	960	No	No		
327	19	Lapu-lapu	LGU				4B	Marinduque	Lapu-lapu, Sta. Cruz		4th	Sta. Cruz	60,055	2nd	Lapu-lapu Pob. (5th zone)	2,758		No	No			
328	20	Alobo	LGU				4B	Marinduque	Alobo, Sta. Cruz		4th	Sta. Cruz	60,055	2nd	Alobo	1,244		No	No			
329	21	Bitik	LGU				4B	Marinduque	Bitik, Sta. Cruz		4th	Sta. Cruz	60,055	2nd	Bitik	?		No	No			
330	22	Sta. Cruz (PPA)	PPA	PPA	Luzon	Batangas	4B	Marinduque	Buyabod, Sta. Cruz	Terminal Port	4th	Sta. Cruz	60,055	2nd	Buyabod	2,563		Yes	No			
331	23	Kalangkan	LGU				4B	Marinduque	Kalangkan, Sta. Cruz		4th	Sta. Cruz	60,055	2nd	Kalangkan	580		No	No			
332	1	Concepcion	LGU				4B	Romblon	Concepcion, Maestro de Campo Is.		3rd	Concepcion	4,683	-	Poblacion	921	Maestro de Campo	4,683	No	No		
333	2	Banton	LGU				4B	Romblon	Banton Is.		3rd	Banton	6,769	5th	Poblacion	1,163	Banton	6,769	No	No		
334	3	Corcuera	LGU				4B	Romblon	Alegria, Corcuera, Simara Is.		3rd	Corcuera	10,972	5th	Alegria	1,595	Simara	10,972	No	No		
335	4	Calatrava	LGU				4B	Romblon	Calatrava, Tablas Is.		3rd	Calatrava	8,878	5th	Poblacion	1,907	Tablas	144,480	No	No		
336	5	Sta. Maria	LGU				4B	Romblon	Sta. Maria, Tablas Is.		3rd	Sta. Maria (Imelda)	7,324	5th	Concepcion Norte (Pob.)	2,166	Tablas	144,480	No	No		
337	6	Imelda	LGU				4B	Romblon	Sta. Maria, Tablas Is.		3rd	Sta. Maria (Imelda)	7,324	5th	Concepcion Norte (Pob.)	2,166	Tablas	144,480	No	No		
338	7	San Andres	LGU				4B	Romblon	San Andres, Tablas Is.		3rd	San Andres	13,460	5th	Poblacion	1,430	Tablas	144,480	No	No		
339	8	Poctoy (Odiongan) (PPA)	PPA	PPA	Luzon	Batangas	4B	Romblon	Poctoy, Odiongan, Tablas Is.	Terminal Port	3rd	Odiongan	39,069	3rd	Poctoy	1,891	Tablas	144,480	Yes	Yes		
340	9	Ferrol, Agonc	LGU				4B	Romblon	Sta. Fe, Tablas Is.		3rd	Sta. Fe	14,140	-	Poblacion (Ferrol)	2,020	Tablas	144,480	No	No		
341	10	Sta. Fe	LGU				4B	Romblon	Sta. Fe, Tablas Is.		3rd	Sta. Fe	14,140	-	?	?	Tablas	144,480	No	No		
342	11	Mabog (Looc) Causeway/Pier	LGU				4B	Romblon	Looc, Tablas Is.		3rd	Looc	19,898	4th	?	?	Tablas	144,480	No	No		
343	12	Looc	LGU				4B	Romblon	Looc, Tablas Is.		3rd	Looc	19,898	4th	Poblacion	2,904	Tablas	144,480	No	No		
344	13	Alcantara Causeway	LGU				4B	Romblon	Alcantara, Tablas Is.		3rd	Alcantara	14,144	5th	Poblacion	1,929	Tablas	144,480	No	No		
345	14	San Agustin	LGU				4B	Romblon	San Agustin, Tablas Is.		3rd	San Agustin	21,643	4th	Poblacion	1,471	Tablas	144,480	Yes	Yes		
346	15	Carmen (San Agustin) Causeway/Pier	LGU				4B	Romblon	Carmen, San Agustin, Tablas Is.		3rd	San Agustin	21,643	4th	Carmen	2,294	Tablas	144,480	No	No		
347	16	Said (San Jose)	LGU				4B	Romblon	San Jose, Carabao Is.		3rd	San Jose	8,226	-	?	?	Carabao	8,226	No	No		
348	17	San Jose	LGU				4B	Romblon	San Jose, Carabao Is.		3rd	San Jose	8,226	-	Poblacion (Agcogon)	2,594	Carabao	8,226	No	No		
349	18	Romblon (PPA)	PPA	PPA	Luzon	Batangas	4B	Romblon	Romblon Island	Terminal Port	3rd	Romblon	36,612	4th	Poblacion (4 Barangays)	4,841		Yes	Yes			
350	19	Caiimos	LGU				4B	Romblon	Caiimos, Romblon Island		3rd	Romblon	36,612	4th	Caiimos	2,347		No	No			
351	20	Ambulong (Magdiwang) Causeway/Pier	LGU				4B	Romblon	Ambulong, Magdiwang, Sibuyan Is.		3rd	Magdiwang	12,032	5th	Ambulong	1,065	Sibuyan	52,615	No	Yes		
352	21	Azarga	LGU				4B	Romblon	Azarga, San Fernando, Sibuyan Is.		3rd	San Fernando	21,214	4th	Azarga	1,878	Sibuyan	52,615	Yes	Yes		
353	22	San Fernando Causeway	LGU				4B	Romblon	San Fernando, Sibuyan Is.		3rd	San Fernando	21,214	4th	Poblacion	1,590	Sibuyan	52,615	No	No		
354	23	Cajidiocan Causeway (Rock Structure)	LGU				4B	Romblon	Cajidiocan, Sibuyan Is.		3rd	Cajidiocan	19,369	4th	Poblacion	1,692	Sibuyan	52,615	No	Yes		
355	1	Agutaya Causeway	LGU				4B	Palawan	Agutaya Is.		1st	Agutaya	10,422	5th	Poblacion (3 Barangays)	941	Agutaya	2,429	No	No		
356	2	Cuyo (PPA)	PPA	PPA	Luzon	Puerto Princesa	4B	Palawan	Cuyo Is.	Terminal Port	1st	Cuyo	18,257	4th	Poblacion (7 Barangays)	6,468	Cuyo	21,739	Yes	Yes		Under PPA-STU (2001/1/15-)
357	3	Magsaysay-Rizal	LGU				4B	Palawan	Rizal, Magsaysay, Cuyo Is.		1st	Magsaysay	10,885	5th	Rizal	1,880	Cuyo	21,739	No	No		
358	4	Bantayan Boat Landing	LGU				4B	Palawan	Lucbuan, Magsaysay, Cuyo Is.		1st	Magsaysay	10,885	5th	Lucbuan	1,462	Cuyo	21,739	No	No		
359	5	Emilod Boat Landing	LGU				4B	Palawan	Rizal, Magsaysay, Cuyo Is.		1st	Magsaysay	10,885	5th	Emilod</							

List of Philippine Ports (As of October 2003)

Number of ports

Population subtotal

Source: JICA Study Team

ID: Sequential Number (All Ports), N1: Sequential Number by Province

2,035

95,035,551

(Based on Related Port Authorities' Information and results of field survey)

ID	N1	Name of Port / Company	Port Management Body	Responsible Authority	PPA-PDO	PPA-PMO	Region	Name of Province	Location (Barangay, Municipality, City)	Classification	Income classification of Province / City	Name of Municipality	Population of Municipality (2000)	Income classification of Municipality	Name of Barangay	Population of Barangay (2000)	Name of Remote Island	Population of Remote Island (2000)	Whether the port has RO/RO Ramp (2001)	Whether the port has RO/RO vessels calling	Layout Plan	Remarks
393	39	Bahile	LGU				4B	Palawan	Bahile, Puerto Princesa City		1st	Puerto Princesa City	161,912	1st	Bahile	1,932			No	No		
394	40	Matahimik	LGU				4B	Palawan	Matahimik, Puerto Princesa City		1st	Puerto Princesa City	161,912	1st	Matahimik (Pop.)	2,971			No	No		
395	41	Puerto Princesa-Bahile River Landing	LGU				4B	Palawan	Bahile, Puerto Princesa City		1st	Puerto Princesa City	161,912	1st	Bahile	1,932			No	No		
396	42	Liberty	LGU				4B	Palawan	Puerto Princesa City		1st	Puerto Princesa City	161,912	1st	?				No	No		
397	43	Slaughterhouse	LGU				4B	Palawan	Puerto Princesa City		1st	Puerto Princesa City	161,912	1st	?				No	No		
398	44	Poblacion	LGU				4B	Palawan	Puerto Princesa City		1st	Puerto Princesa City	161,912	1st	Poblacion (26 Barangays)	40,848			No	No		
399	45	Puerto Princesa (PPA)	PPA	PPA	Luzon	Puerto Princesa	4B	Palawan	Puerto Princesa City	Base Port	1st	Puerto Princesa City	161,912	1st	Poblacion (26 Barangays)	40,848			Yes	Yes		
400	46	Uluban Bay-Macarascas Timber landing	LGU				4B	Palawan	Puerto Princesa City		1st	Puerto Princesa City	161,912	1st	?				No	No		
401	47	Manginqisda	LGU				4B	Palawan	Manginqisda, Puerto Princesa City		1st	Puerto Princesa City	161,912	1st	Barangay ng mga Manginqisda	2,694			No	No		
402	48	Aborlan (San Juan) Causeway	LGU				4B	Palawan	Aborlan		1st	Aborlan	25,540	2nd	San Juan	2,228			No	No		
403	49	Aborlan, Wharf & Causeway	LGU				4B	Palawan	San Juan, Aborlan		1st	Aborlan	25,540	2nd	San Juan	2,228			No	No		
404	50	Poblacion	LGU				4B	Palawan	Aborlan		1st	Aborlan	25,540	2nd	Poblacion	1,876			No	No		
405	51	Jose Rizal	LGU				4B	Palawan	Jose Rizal, Aborlan		1st	Aborlan	25,540	2nd	Jose Rizal	1,242			No	No		
406	52	Narra	LGU				4B	Palawan	Panacan, Narra		1st	Narra	56,845	1st	Panacan	6,644			No	No		
407	53	Isugod	LGU				4B	Palawan	Isugod, Quezon		1st	Quezon	41,669	1st	Isugod	3,140			No	No		
408	54	Quezon Timber Landing	LGU				4B	Palawan	Quezon		1st	Quezon	41,669	1st	Alfonso XIII (Pop.)	6,735			No	No		
409	55	Pulot	LGU				4B	Palawan	Pulot, Sofronio Espanola		1st	Sofronio Espanola	26,801	4th	Pulot (Shore, Center, Interior)	10,770			No	No		
410	56	Iraray	LGU				4B	Palawan	Iraray, Sofronio Espanola		1st	Sofronio Espanola	26,801	4th	Iraray	2,391			No	No		
411	57	Brooke's Point (PPA)	PPA	PPA	Luzon	Puerto Princesa	4B	Palawan	Brooke's Point	Terminal Port	1st	Brooke's Point	48,928	1st	Poblacion (2 Barangays)	8,312			Yes	No		
412	58	Taratak (Rio-tuba)	LGU				4B	Palawan	Taratak (Rio-tuba), Bataraza		1st	Bataraza	41,458	2nd	Taratak and Rio Tuba	9,085			No	No		
413	59	Bulluyan	LGU				4B	Palawan	Bulluyan, Bataraza		1st	Bataraza	41,458	2nd	Bulluyan	1,181			No	No		
414	60	Bancalaan	LGU				4B	Palawan	Balaac, Bancalaan Is.		1st	Balabac	25,257	3rd	Bancalaan	6,435	Bancalaan	6,435	No	No		
415	61	Balabac	LGU				4B	Palawan	Balabac Is.		1st	Balabac	25,257	3rd	Poblacion (6 Barangays)	3,232	Balabac	9,098	No	No		
416	62	Mangsee	LGU				4B	Palawan	Balabac, Mangsee Is.		1st	Balabac	25,257	3rd	Mangsee	6,143	Mangsee	6,143	No	No		
417	63	Estancia	LGU				4B	Palawan	?		1st	?	?	?	?							
418	64	Tabunan	LGU				4B	Palawan	?		1st	?	?	?	?							
419	65	Palawan	LGU				4B	Palawan	?		1st	?	?	?	?							
420	1	Mangcamagong	LGU				5	Camarines Norte	Mangcamagong, Basud		2nd	Basud	33,885	4th	Mangcamagong	1,242			No	No		
421	2	Polungquitquit	LGU				5	Camarines Norte	Polungquitquit, Sta. Elena		2nd	Sta. Elena	26,064	4th	Polungquitquit	1,647			No	No		
422	3	Poblacion Capalonga	LGU				5	Camarines Norte	Capalonga		2nd	Capalonga	26,577	4th	Poblacion	3,655			No	No		
423	4	Jose Panganiban (PPA)	PPA	PPA	Luzon	Legazpi	5	Camarines Norte	Jose Panganiban	Terminal Port	2nd	Jose Panganiban	46,064	3rd	Poblacion (2 Barangays)	3,552			No	No		
424	5	Primofina Oleochemicals, Inc.	Private	PPA	Luzon	Legazpi	5	Camarines Norte	Jose Panganiban, Camarines Norte	Commercial	2nd	Jose Panganiban	46,064	3rd	?				Yes	No		Private Port
425	6	Poblacion Paracale	LGU				5	Camarines Norte	Paracale		2nd	Paracale	42,453	3rd	Poblacion (2 Barangays)	5,337			No	No		
426	7	Napilihan	LGU				5	Camarines Norte	Napilihan, Vinzons		2nd	Vinzons	37,893	4th	Napilihan	1,919			No	No		
427	8	Poblacion Vinzons	LGU				5	Camarines Norte	Vinzons		2nd	Vinzons	37,893	4th	Poblacion (3 Barangays)	6,191			No	No		
428	9	San Jose	LGU				5	Camarines Norte	San Jose, Talisay		2nd	Talisay	21,509	5th	San Jose	1,621			No	No		
429	10	San Vicente	LGU				5	Camarines Norte	San Vicente		2nd	San Vicente	8,984	5th	Poblacion (2 Barangays)	1,810			No	No		
430	11	Baqasbas	LGU				5	Camarines Norte	Baqasbas, Daet		2nd	Daet	80,632	1st	Baqasbas	4,201			No	No		
431	12	Mercedes	LGU				5	Camarines Norte	Mercedes		2nd	Mercedes	41,713	4th	Poblacion (7 Barangays)	12,473			No	No		
432	1	Sipocot	LGU				5	Camarines Sur	Sipocot		1st	Sipocot	56,576	2nd	Poblacion (2 Barangays)	9,293			No	No		
433	2	Cabusao	LGU				5	Camarines Sur	Cabusao		1st	Cabusao	16,201	5th	New Poblacion	1,134			No	No		
434	3	Camaligan Landing, Fish Port (PFDA)	LGU				5	Camarines Sur	Camaligan		1st	Camaligan	19,188	5th	Poblacion (7 Barangays)	5,576			No	No		
435	4	Fundado	LGU				5	Camarines Sur	Fundado, Canaman		1st	Canaman	27,719	4th	Fundado	387			No	No		
436	5	Bombon/Fuego	LGU				5	Camarines Sur	Bombon		1st	Bombon	12,843	5th	Poblacion (3 Barangays)	4,604			No	No		
437	6	Calabanga	LGU				5	Camarines Sur	Calabanga		1st	Calabanga	67,408	2nd	Poblacion (8 Barangays)	8,413			No	No		
438	7	Tinambac	LGU				5	Camarines Sur	Tinambac		1st	Tinambac	55,608	3rd	Poblacion (6 Barangays)	7,568			No	No		
439	8	Tamban	LGU				5	Camarines Sur	Tamban, Tinambac		1st	Tinambac	55,608	3rd	Tamban	4,376			No	No		
440	9	Siruma	LGU				5	Camarines Sur	Siruma		1st	Siruma	16,339	5th	Poblacion	1,450			No	No		
441	10	San Vicente	LGU				5	Camarines Sur	San Vicente, Caramoan		1st	Caramoan	39,642	4th	San Vicente	903			No	No		
442	11	Caramoan (Guijalo) Causeway/Landing	LGU				5	Camarines Sur	Caramoan		1st	Caramoan	39,642	4th	Poblacion (3 Barangays)	3,253			No	No		
443	12	Guijalo	LGU				5	Camarines Sur	Guijalo, Caramoan		1st	Caramoan	39,642	4th	Guijalo	2,440			No	No		
444	13	Cabacongan	LGU				5	Camarines Sur	Cabacongan, Caramoan		1st	Caramoan	39,642	4th	Cabacongan	1,062			No	No		
445	14	Buhi	LGU				5	Camarines Sur	Buhi		1st	Buhi	67,762	2nd	Poblacion (5 Barangays)	12,906			No	No		
446	15	Presentacion	LGU				5	Camarines Sur	Presentacion		1st	Presentacion	16,410	5th	Santa Maria (Pop.)	4,210			No	No		
447	16	San Jose	LGU				5	Camarines Sur	Sabang, San Jose		1st	San Jose	32,512	4th	Sabang	2,138			No	No		
448	17	Calabang	LGU				5	Camarines Sur	Sabang, San Jose		1st	San Jose	32,512	4th	Sabang	2,138			No	No		
449	18	San Jose	LGU				5	Camarines Sur	San Jose		1st	San Jose	32,512	4th	Poblacion (6 Barangays)	4,289			No	No		
450	19	Lagonoy	LGU				5	Camarines Sur	Loho, Lagonoy		1st	Lagonoy	42,636	3rd	Loho	1,710			No	No		
451	20	San Sebastian	LGU				5	Camarines Sur	San Sebastian, Lagonoy		1st	Lagonoy	42,636	3rd	San Sebastian	1,969			No	No		
452	21	Sagnay (Bongalon) Causeway	LGU				5	Camarines Sur	Bongalon, Sagnay		1st	Sagnay	26,619	4th	Bongalon	994			No	No		
453	22	Sagnay (Nato) Causeway	LGU				5	Camarines Sur	Nato, Sagnay		1st	Sagnay	26,619	4th	Nato	2,724			Yes	No		
454	23	Sagnay	LGU				5	Camarines Sur	Sagnay		1st	Sagnay	26,619	4th	Poblacion (4 Barangays)	3,605			No	No		
455	24	Ragay	LGU				5	Camarines Sur	Ragay		1st	Ragay	47,743	3rd	Poblacion (Ilaod & Iraya)	3,850			No	No		
456	25	Pasacao (PPA)	PPA	PPA	Luzon	Legazpi	5	Camarines Sur	Pasacao	Terminal Port	1st	Pasacao	38,423	4th	Poblacion (3 Barangays)	9,869			No	No		1-RO/RO Ramp on-going const.
457	26	Pasacao	LGU				5	Camarines Sur	San Cirilo, Pasacao		1st	Pasacao	38,423	4th	San Cirilo (Pop.)	4,688			No	No		
458	27	Bula	LGU				5	Camarines Sur	Bula		1st	Bula	57,474	3rd	Poblacion (2 Barangays)	3,242			No	No		
459	28	Itang																				

List of Philippine Ports (As of October 2003)

Number of ports

Population subtotal

Source: JICA Study Team

ID: Sequential Number (All Ports), N1: Sequential Number by Province

2,035

95,035,551

(Based on Related Port Authorities' Information and results of field survey)

ID	N1	Name of Port / Company	Port Management Body	Responsible Authority	PPA-PDO	PPA-PMO	Region	Name of Province	Location (Barangay, Municipality, City)	Classification	Income classification of Province / City	Name of Municipality	Population of Municipality (2000)	Income classification of Municipality	Name of Barangay	Population of Barangay (2000)	Name of Remote Island	Population of Remote Island (2000)	Whether the port has RO/RO Ramp (2001)	Whether the port has RO/RO vessels calling	Layout Plan	Remarks
491	21	Supang	LGU				5	Catanduanes	Supang, Caramoan		3rd	Caramoan	23,790	4th	Supang	934			No	No		
492	22	Tubli	LGU				5	Catanduanes	Tubli, Caramoan		3rd	Caramoan	23,790	4th	Tubli	2,298			No	No		
493	23	Baybay	LGU				5	Catanduanes	Baybay, Caramoan		3rd	Caramoan	23,790	4th	Baybay (Pob.)	754			No	No		
494	24	Toytoy	LGU				5	Catanduanes	Toytoy, Caramoan		3rd	Caramoan	23,790	4th	Toytoy (Pob.)	1,985			No	No		
495	25	Cobo	LGU				5	Catanduanes	Cobo, Pandan		3rd	Pandan	17,696	5th	Cobo	834			No	No		
496	26	Del Norte	LGU				5	Catanduanes	Del Norte, Pandan		3rd	Pandan	17,696	5th	Pandan Del Norte (Pob.)	888			No	No		
497	27	Pandan (Solo) Causeway	LGU				5	Catanduanes	Pandan		3rd	Pandan	17,696	5th					No	No		
498	28	Baqindian	LGU				5	Catanduanes	?		3rd	?	?	?					No	No		
499	1	Baybay	LGU				5	Albay	Baybay, Tiwi		1st	Tiwi	44,261	1st	Baybay	2,073			No	No		
500	2	Tabaco (PPA)	PPA	PPA	Luzon		5	Albay	Tabaco City	Terminal Port	5th	Tabaco	107,166	5th	Poblacion (7 Barangays)	17,546			Yes	Yes		
501	3	Fatima	LGU				5	Albay	Fatima, Tabaco City		5th	Tabaco	107,166	5th	Fatima	3,305			No	No		
502	4	San Roque	LGU				5	Albay	San Roque, Tabaco City		5th	Tabaco	107,166	5th	San Roque	4,403			No	No		
503	5	Visita	LGU				5	Albay	Vista, Tabaco City, San Miguel Is.		5th	Tabaco	107,166	5th	Visita	1,684	San Miguel	11,454	No	No		
504	6	Malilipot	LGU				5	Albay	Malilipot		1st	Malilipot	29,541	4th	Poblacion (6 Barangays)	6,529			No	No		
505	7	Bacacay Causeway	LGU				5	Albay	Bacacay		1st	Bacacay	58,357	3rd	Poblacion (14 Barangays)	6,487			No	No		
506	8	Sto. Domingo	LGU				5	Albay	Sto. Domingo		1st	Sto. Domingo	27,392	4th	Poblacion (10 Barangays)	6,830			No	No		
507	9	Tibu San Roque	LGU				5	Albay	Bagong San Roque, Sto. Domingo		1st	Sto. Domingo	27,392	4th	Bagong San Roque	1,058			No	No		
508	10	Legaspi (PPA)	PPA	PPA	Luzon		5	Albay	Legaspi City	Base Port	1st	Legaspi City	157,010	1st	Poblacion (70 Barangays)	157,010			Yes	Yes		
509	11	Macabala	LGU				5	Albay	Legaspi City		1st	Legaspi City	157,010	1st					No	No		
510	12	Manito Causeway	LGU				5	Albay	It-Ba, Manito		1st	Manito	20,420	4th	It-Ba (Pob.)	2,819			No	No		
511	13	San Ramon	LGU				5	Albay	San Ramon, Rapu-rapu, Batan Is.		1st	Rapu-Rapu	29,176	4th	San Ramon	1,451	Batan	18,799	No	No		
512	14	Batan	LGU				5	Albay	Rapu-rapu, Batan Is.		1st	Rapu-Rapu	29,176	4th	Batan	1,030	Batan	18,799	No	No		
513	15	Galicia	LGU				5	Albay	Rapu-rapu, Batan Is.		1st	Rapu-Rapu	29,176	4th	Galicia	1,548	Batan	18,799	No	No		
514	16	Caracaran	LGU				5	Albay	Caracaran, Rapu-rapu, Batan Is.		1st	Rapu-Rapu	29,176	4th	Caracaran	1,115	Batan	18,799	No	No		
515	17	Dap-dap	LGU				5	Albay	Dap-dap, Rapu-rapu, Batan Is.		1st	Rapu-Rapu	29,176	4th	Dap-dap	676	Batan	18,799	No	No		
516	18	Batan Causeway	LGU				5	Albay	Rapu-rapu, Batan Is.		1st	Rapu-Rapu	29,176	4th	Batan	1,030	Batan	18,799	No	No		
517	19	Villahermosa Causeway	LGU				5	Albay	Villahermosa, Rapu-rapu, Batan Is.		1st	Rapu-Rapu	29,176	4th	Villahermosa	2,275	Batan	18,799	No	No		
518	20	Rapu-rapu Causeway (Poblacion)	LGU				5	Albay	Rapu-rapu Is.		1st	Rapu-Rapu	29,176	4th	Poblacion	4,355	Rapu-rapu	9,755	No	No		
519	21	Pantao (PPA)	PPA	PPA	Luzon		5	Albay	Pantao, Libon	Terminal Port	1st	Libon	66,213	2nd	Pantao	6,433			No	No		1-RO/RO Ramp on-going const.
520	22	Pio Duran	LGU				5	Albay	Pio Duran		1st	Pio Duran	44,423	4th	Poblacion (5 Barangays)	10,248			No	No		
521	1	Bacon & Bacon Causeway	LGU				5	Sorsogon	Bacon		2nd	Bacon	42,166	4th	Poblacion	4,695			No	No		
522	2	Sto. Niño	LGU				5	Sorsogon	Sto. Niño, Bacon		2nd	Bacon	42,166	4th	Sto. Niño	1,912			No	No		
523	3	Gubat (Luna) Causeway	LGU				5	Sorsogon	Gubat		2nd	Gubat	52,707	3rd	Poblacion (8 Barangays)	13,119			No	No		
524	4	Sta. Magdalena	LGU				5	Sorsogon	Sta. Magdalena		2nd	Sta. Magdalena	14,623	5th	Poblacion (4 Barangays)	3,667			No	No		
525	5	Matnog (PPA)	PPA	PPA	Luzon		5	Sorsogon	Matnog	Terminal Port	2nd	Matnog	32,712	4th	Poblacion (5 Barangays)	6,298			Yes	Yes		
526	6	Bulan (PPA)	PPA	PPA	Luzon		5	Sorsogon	Bulan	Terminal Port	2nd	Bulan	82,688	1st	Poblacion (8 Barangays)	16,645			Yes	Yes		
527	7	Pier II (Zone 4, Bulan)	LGU				5	Sorsogon	Bov. 4-West Central, Bulan		2nd	Bulan	82,688	1st	(Bqv. 4- West Central)	1,560			No	No		
528	8	Maqallanes	LGU				5	Sorsogon	Maqallanes		2nd	Maqallanes	31,315	4th	Poblacion	659			No	No		
529	9	Casiguran Causeway	LGU				5	Sorsogon	Casiguran		2nd	Casiguran	28,057	4th	Poblacion (4 Barangays)	4,586			No	No		
530	10	Sorsogon Causeway	LGU				5	Sorsogon	Sorsogon City		2nd	Sorsogon	92,512	2nd	Poblacion (10 Barangays)	20,931			No	Yes		
531	11	Castilla (Poblacion)	LGU				5	Sorsogon	Castilla		2nd	Castilla	45,072	4th	Poblacion	2,597			No	No		
532	12	Macalaya	LGU				5	Sorsogon	Macalaya, Castilla		2nd	Castilla	45,072	4th	Macalaya	3,442			No	No		
533	13	Pilar	LGU				5	Sorsogon	Pilar		2nd	Pilar	57,898	3rd	Poblacion (4 Barangays)	8,051			No	No		
534	1	San Pascual Causeway (Bolod)	LGU				5	Masbate	Bolod, San Pascual, Burias Is.		2nd	San Pascual	37,868	4th	Bolod (Pob.)	2,117	Burias	72,258	No	No		
535	2	Claveria	LGU				5	Masbate	Claveria, Burias Is.		2nd	Claveria	38,398	4th	Poblacion (2 Barangays)	6,857	Burias	72,258	No	No		
536	3	Monreal	LGU				5	Masbate	Monreal, Ticao Is.		2nd	Monreal	19,832	5th	Poblacion	4,460	Ticao	75,446	No	No		
537	4	San Jacinto	LGU				5	Masbate	San Jacinto, Ticao Is.		2nd	San Jacinto	24,780	4th	Poblacion (4 Barangays)	7,157	Ticao	75,446	No	No		
538	5	Ticao	LGU				5	Masbate	San Jacinto, Ticao Is.		2nd	San Jacinto	24,780	4th			Ticao	75,446	No	No		
539	6	San Fernando (Talisay) Causeway/Wharf	LGU				5	Masbate	Talisay, San Fernando, Ticao Is.		2nd	San Fernando	19,179	-	Talisay	693	Ticao	75,446	No	No		
540	7	Batuhan	LGU				5	Masbate	Batuhan, Masbate (Capital)		2nd	Masbate (Capital)	71,441	5th	Batuhan	1,623			No	No		
541	8	Bolo	LGU				5	Masbate	Bolo, Masbate (Capital)		2nd	Masbate (Capital)	71,441	5th	Bolo	2,535			No	No		
542	9	Masbate (PPA)	PPA	PPA	Luzon		5	Masbate	Masbate (Capital)	Terminal Port	2nd	Masbate (Capital)	71,441	5th	Poblacion (4 Barangays)	9,864			Yes	Yes		
543	10	Pating	LGU				5	Masbate	Pating, Masbate (Capital)		2nd	Masbate (Capital)	71,441	5th	Pating (Pob.)	4,506			No	No		
544	11	Aroroy	LGU				5	Masbate	Aroroy		2nd	Aroroy	58,751	2nd	Poblacion	3,292			No	No		
545	12	Baqupantao (Bgy. Dayhagan)	LGU				5	Masbate	Dayhagan, Aroroy		2nd	Aroroy	58,751	2nd	Dayhagan	901			No	No		
546	13	Baleno	LGU				5	Masbate	Baleno		2nd	Baleno	19,897	4th	Poblacion	3,506			No	No		
547	14	Mobo	LGU				5	Masbate	Mobo		2nd	Mobo	28,233	4th	Poblacion (2 Barangays)	3,514			No	No		
548	15	Dimasalang	LGU				5	Masbate	Dimasalang		2nd	Dimasalang	21,550	5th	Poblacion	2,828			No	No		
549	16	Cataingan	LGU				5	Masbate	Cataingan		2nd	Cataingan	46,593	3rd	Poblacion	7,318			No	Yes		
550	17	Pio V. Corpuz	LGU				5	Masbate	Pio V. Corpuz		2nd	Pio V. Corpuz	21,519	4th	Poblacion	2,990			No	No		
551	18	Esperanza	LGU				5	Masbate	Esperanza		2nd	Esperanza	16,209	5th	Poblacion	1,153			No	No		
552	19	Placer	LGU				5	Masbate	Placer		2nd	Placer	44,418	4th	Poblacion	2,464			No	No		
553	20	Cawayan Causeway	LGU				5	Masbate	Cawayan		2nd	Cawayan	52,256	3rd	Poblacion	2,848			No	No		
554	21	Milagros	LGU				5	Masbate	Milagros		2nd	Milagros	44,575	3rd	Poblacion (2 Barangays)	5,631			No	No		
555	22	Pulanduta	LGU				5	Masbate	Pulanduta, Balud		2nd	Balud	30,068	4th	Pulanduta	1,070			No	No		
556	23	Calumpang	LGU				5	Masbate	Calumpang, Balud		2nd	Balud	30,068	4th	Calumpang							

List of Philippine Ports (As of October 2003)

Number of ports

Population subtotal

Source: JICA Study Team

ID: Sequential Number (All Ports), N1: Sequential Number by Province

2,035

95,035,551

(Based on Related Port Authorities' Information and results of field survey)

ID	N1	Name of Port / Company	Port Management Body	Responsible Authority	PPA-PDO	PPA-PMO	Region	Name of Province	Location (Barangay, Municipality, City)	Classification	Income classification of Province / City	Name of Municipality	Population of Municipality (2000)	Income classification of Municipality	Name of Barangay	Population of Barangay (2000)	Name of Remote Island	Population of Remote Island (2000)	Whether the port has RO/RO Ramp (2001)	Whether the port has RO/RO vessels calling	Layout Plan	Remarks
589	1	Carles	LGU				6	Iloilo	Carles	1st	Carles	53,404	4th	Poblacion	2,546			No	No			
590	2	Estancia (PPA)	PPA	PPA	Visayas	Iloilo	6	Iloilo	Estancia	1st	Estancia	35,842	4th	Poblacion (3 Barangays)	7,480			No	Yes			
591	3	Batad	LGU				6	Iloilo	Binon-an, Batad	1st	Batad	17,009	5th	Binon-an	3,250			No	No			
592	4	San Dionisio	LGU				6	Iloilo	San Dionisio	1st	San Dionisio	28,702	4th	Poblacion	2,959			No	No			
593	5	Concepcion	LGU				6	Iloilo	Concepcion	1st	Concepcion	34,240	4th	Poblacion	4,324			No	No			
594	6	Culasi	LGU				6	Iloilo	Culasi, Ajuy	1st	Ajuy	45,192	4th	Culasi	3,893			Yes	No			
595	7	Pantalan Nabaye	LGU				6	Iloilo	Pantalan Nabaye, Ajuy	1st	Ajuy	45,192	4th	Pantalan Nabaye	1,314			No	No			
596	8	Barotac Viejo	LGU				6	Iloilo	Barotac Viejo	1st	Barotac Viejo	36,314	4th	Poblacion	4,792			No	No			
597	9	Banate	LGU				6	Iloilo	Banate	1st	Banate	27,263	4th	Poblacion	1,547			No	No			
598	10	San Salvador Breakwater	LGU				6	Iloilo	San Salvador, Banate	1st	Banate	27,263	4th	San Salvador	2,650			No	No			
599	11	Santa Rita	LGU				6	Iloilo	Santa Rita, Anilao	1st	Anilao	22,170	4th	Santa Rita	1,098			No	No			
600	12	Lamintao	LGU				6	Iloilo	Guintas, Barotac Nuevo	1st	Barotac Nuevo	45,804	3rd	Guintas	1,829			No	No			
601	13	Lanas Breakwater	LGU				6	Iloilo	Lanas, Barotac Nuevo	1st	Barotac Nuevo	45,804	3rd	Lanas	1,166			No	No			
602	14	Dumangas (PPA)	PPA	PPA	Visayas	Iloilo	6	Iloilo	Dumangas	Terminal Port	Dumangas	56,291	3rd	Poblacion (5 Barangays)	1,968			Yes	No			
603	15	Bigke	LGU				6	Iloilo	Bigke, Leganes	1st	Leganes	23,475	4th	Bigke	525			No	No			
604	16	Iloilo (PPA), Fish Port (PFDA)	PPA	PPA	Visayas	Iloilo	6	Iloilo	Iloilo City	Base Port	Iloilo City	365,820	1st	Poblacion Molo	887			Yes	Yes		Iloilo River Wharf is under PPA-STU(2002/1)	
605	17	Tanza-Esperanza	LGU				6	Iloilo	Tanza-Esperanza, Iloilo City	1st	Iloilo City	365,820	1st	Tanza-Esperanza	1,912			No	No			
606	18	Ortiz	LGU				6	Iloilo	Ortiz, Iloilo City	1st	Iloilo City	365,820	1st	Ortiz	1,399			No	No			
607	19	Parola	LGU				6	Iloilo	Iloilo City	1st	Iloilo City	365,820	1st	?	?			No	No			
608	20	Muelle Loney Ferry Terminal	LGU				6	Iloilo	Muelle Loney-Montes, Iloilo City	1st	Iloilo City	365,820	1st	Muelle Loney-Montes	1,185			Yes	Yes			
609	21	F.F. Cruz Shipping Corporation (River Wharf)	Private	PPA	Visayas	Iloilo	6	Iloilo	Bgy. Obrero, Iloilo City	Non-Commercial	Iloilo City	365,820	1st	Obrero	?			Yes	Yes		Private Port	
610	22	Oton	LGU				6	Iloilo	Cabanbanan, Oton	1st	Oton	65,374	2nd	Cabanbanan	2,083			No	No			
611	23	Tigbawan	LGU				6	Iloilo	Buyu-an, Tigbawan	1st	Tigbawan	50,446	4th	Buyu-an	2,885			No	No			
612	24	Guimbal	LGU				6	Iloilo	Guimbal	1st	Guimbal	27,707	4th	Poblacion (11 Barangays)	6,828			No	No			
613	25	Miaqao	LGU				6	Iloilo	Miaqao	1st	Miaqao	57,092	3rd	Poblacion (7 Barangays)	7,877			No	No			
614	1	Tacay	LGU				6	Guimaras	Tacay, Buenavista	4th	Buenavista	41,717	4th	Tacay	677			No	No			
615	2	Zaldivar	LGU				6	Guimaras	Zaldivar, Buenavista	4th	Buenavista	41,717	4th	Zaldivar	1,069			No	No			
616	3	Getulio	LGU				6	Guimaras	Getulio, Buenavista	4th	Buenavista	41,717	4th	Getulio	1,948			No	No			
617	4	Anini-ay, Antique Buenavista	LGU				6	Guimaras	Buenavista	4th	Buenavista	41,717	4th	?	?			No	No			
618	5	Santo Rosario	LGU				6	Guimaras	Santo Rosario, Buenavista	4th	Buenavista	41,717	4th	Santo Rosario	2,290			No	No			
619	6	Jordan (PPA)	PPA	PPA	Visayas	Iloilo	6	Guimaras	Jordan	Terminal Port	Jordan	28,745	4th	Poblacion	2,928			Yes	Yes			
620	7	Poblacion	LGU				6	Guimaras	Jordan	4th	Jordan	28,745	4th	Poblacion	2,928			No	No			
621	8	Hoskyn RoRo Wharf (Jordan)	LGU				6	Guimaras	Hoskyn, Jordan	4th	Jordan	28,745	4th	Hoskyn	2,291			No	No			
622	9	Rizal (Jordan)	LGU				6	Guimaras	Rizal, Jordan	4th	Jordan	28,745	4th	Rizal	2,292			No	No			
623	10	Nueva Valencia	LGU				6	Guimaras	Nueva Valencia	4th	Nueva Valencia	30,716	4th	Poblacion	2,531			No	No			
624	11	Cabalagnan, Nueva Valencia	LGU				6	Guimaras	Cabalagnan, Nueva Valencia	4th	Nueva Valencia	30,716	4th	Cabalagnan	1,892			No	No			
625	12	Puvo, Nueva Valencia	LGU				6	Guimaras	Nueva Valencia	4th	Nueva Valencia	30,716	4th	?	?			No	No			
626	13	Sebaste	LGU				6	Guimaras	Sebaste, Sibunag	4th	Sibunag	20,104	5th	Sebaste	1,988			No	No			
627	14	Sibunag	LGU				6	Guimaras	Concordia, Sibunag	4th	Sibunag	20,104	5th	Concordia	2,918			No	No			
628	15	San Lorenzo (PPA)	PPA	PPA	Visayas	Iloilo	6	Guimaras	Cabano, San Lorenzo	Terminal Port	San Lorenzo	20,168	5th	Cabano	3,271			No	No		1-RO/RO Ramp proposed	
629	16	Suclaran	LGU				6	Guimaras	Suclaran, San Lorenzo	4th	San Lorenzo	20,168	5th	Suclaran	1,551			No	No			
630	17	F.F. Cruz Shipping Corporation	Private	PPA	Visayas	Iloilo	6	Iloilo	Bgy. Obrero, Iloilo City	Non-Commercial	Iloilo City	365,820	1st	Obrero	?			Yes	Yes		Private Port	
631	18	Guintas	LGU				6	Guimaras	?	?	?	?	?	?				No	No			
632	1	Caluya	LGU				6	Antique	Caluya Is.	2nd	Caluya	20,049	4th	Poblacion	1,223	Caluya	6,401	No	No			
633	2	Libertad (Centro Weste)	LGU				6	Antique	Centro Weste, Libertad	2nd	Libertad	12,955	5th	Centro Weste (Pob.)	1,034			No	No			
634	3	Pandan (Zaldivar) Wharf	LGU				6	Antique	Zaldivar, Pandan	2nd	Pandan	27,647	4th	Zaldivar	736			No	No			
635	4	Pandan (Jinalinan)	LGU				6	Antique	Jinalinan, Pandan	2nd	Pandan	27,647	4th	Jinalinan	866			No	No			
636	5	Lipata (PPA)	PPA	PPA	Visayas	Iloilo	6	Antique	Lipata, Culasi	Terminal Port	Culasi	32,998	4th	Lipata	1,611			No	No			
637	6	Bugasong	LGU				6	Antique	Bugasong	2nd	Bugasong	28,294	4th	Poblacion (3 Barangays)	5,548			No	No			
638	7	San Jose de Buenavista (PPA)	PPA	PPA	Visayas	Iloilo	6	Antique	San Jose de Buenavista	Terminal Port	San Jose	48,261	3rd	Poblacion (8 Barangays)	15,065			No	No			
639	8	Anini-y	LGU				6	Antique	Anini-y	2nd	Anini-y	19,623	5th	Poblacion	779			No	No			
640	1	Hinoba-an (PPA)	PPA	PPA	Visayas	Pulupandan	6	Negros Occidental	Hinobaan	Terminal Port	Hinobaan (Asia)	50,809	3rd	Poblacion (2 Barangays)	4,870			No	No			
641	2	Salvacion	LGU				6	Negros Occidental	Salvacion, Murcia	1st	Murcia	59,358	3rd	Salvacion	1,996			No	No			
642	3	Campomanes (Maricalum)	LGU				6	Negros Occidental	Maricalum, Sipalay City	5th	Sipalay	62,063	5th	Maricalum	4,210			No	No			
643	4	Cartagena Maricalum	LGU				6	Negros Occidental	Cartagena, Sipalay City	5th	Sipalay	62,063	5th	Cartagena	3,206			No	No			
644	5	Ilco	LGU				6	Negros Occidental	Sipalay City	5th	Sipalay	62,063	5th	?	?			No	No			
645	6	Sipalay	LGU				6	Negros Occidental	Sipalay City	5th	Sipalay	62,063	5th	Poblacion (5 Barangays)	9,793			No	No			
646	7	Inawayan	LGU				6	Negros Occidental	Inawayan, Cauayan	1st	Cauayan	88,610	1st	Inawayan	9,407			No	No			
647	8	Bulata	LGU				6	Negros Occidental	Bulata, Cauayan	1st	Cauayan	88,610	1st	Bulata	4,863			No	No			
648	9	Himamaylan	LGU				6	Negros Occidental	Himamaylan City	-	Himamaylan	88,684	-	Poblacion (4 Barangays)	13,929			No	No			
649	10	Barangay 1	LGU				6	Negros Occidental	Barangay 1, Himamaylan City	-	Himamaylan	88,684	-	Barangay 1 (Pob.)	2,118			No	No			
650	11	Aguisan	LGU				6	Negros Occidental	Aguisan, Himamaylan City	-	Himamaylan	88,684	-	Aguisan	11,139			No	No			
651	12	Canmoros	LGU				6	Negros Occidental	Canmoros, Binalbagan	1st	Binalbagan	58,280	2nd	Canmoros (Pob.)	3,136			No	No			
652	13	Hinigiran	LGU				6	Negros Occidental	Hinigiran	1st	Hinigiran	74,997	2nd	Poblacion (4 Barangays)	11,865			No	No			
653	14	Tagda	LGU				6	Negros Occidental	Tagda, Hinigiran	1st	Hinigiran	74,997	2nd	Tagda	6,465			No	No			
654	15	Pontevedra	LGU				6	Negros Occidental	Pontevedra	1st	Pontevedra	42,089	3rd	Poblacion (3 Barangays)	7,426			No	No			
655	16	San Enrique	LGU				6	Negros Occidental	San Enrique	1st	San Enrique	22,091	5th	Poblacion	7,167			No	No			
656	17	Valladolid	LGU				6	Negros Occidental	Valladolid	1st	Valladolid	32,576	4th	Poblacion	3,776			No	No			



List of Philippine Ports (As of October 2003)

Number of ports  
2,035

Population subtotal  
95,035,551

Source: JICA Study Team

ID: Sequential Number (All Ports), N1: Sequential Number by Province

(Based on Related Port Authorities' Information and results of field survey)

ID	N1	Name of Port / Company	Port Management Body	Responsible Authority	PPA-PDO	PPA-PMO	Region	Name of Province	Location (Barangay, Municipality, City)	Classification	Income classification of Province / City	Name of Municipality	Population of Municipality (2000)	Income classification of Municipality	Name of Barangay	Population of Barangay (2000)	Name of Remote Island	Population of Remote Island (2000)	Whether the port has RO/RO Ramp (2001)	Whether the port has RO/RO vessels calling	Layout Plan	Remarks
689	50	Toboso	LGU				6	Negros Occidental	Toboso		1st	Toboso	40,712	4th	Poblacion	6,885		No	No			
690	51	Calatrava Causeway	LGU				6	Negros Occidental	Calatrava		1st	Calatrava	74,623	1st	Poblacion (2 Barangays)	6,649		No	No			
691	52	San Carlos (PPA)	PPA	PPA	Visayas		6	Negros Occidental	San Carlos City	Terminal Port	1st	San Carlos City	118,259	1st	Poblacion (6 Barangays)	29,881		Yes	Yes			
692	53	Buluangan	LGU				6	Negros Occidental	Buluangan, San Carlos City		1st	San Carlos City	118,259	1st	Buluangan	11,565		No	No			
693	54	San Carlos City	LGU				6	Negros Occidental	San Carlos City		1st	San Carlos City	118,259	1st	Poblacion (6 Barangays)	29,881		No	No			
694	55	Ermita Calatrava	LGU				6	Negros Occidental	Ermita, Refugio Is. San Carlos City		1st	San Carlos City	74,623	1st	Ermita	2,033	Refugio	4,684	No	No		
695	56	Davao	LGU				6	Negros Occidental	?		1st	?	?	?								
696	57	Neg Reg. Fish Port	LGU				6	Negros Occidental	?		1st	?	?	?								
697	1	Guihulngan (PPA)	PPA	PPA	Visayas		7	Negros Oriental	Guihulngan	Terminal Port	1st	Guihulngan	84,607	1st	Poblacion	10,273		Yes	No			
698	2	Guihulngan	LGU				7	Negros Oriental	Guihulngan		1st	Guihulngan	84,607	1st	Poblacion	10,273		No	No			
699	3	Tinayunan	LGU				7	Negros Oriental	Tinayunan, Guihulngan		1st	Guihulngan	84,607	1st	Tinayunan (Beach & Hill)	4,806		No	No			
700	4	Bulado	LGU				7	Negros Oriental	Bulado, Guihulngan		1st	Guihulngan	84,607	1st	Bulado	2,785		No	No			
701	5	Capiñahan	LGU				7	Negros Oriental	Capiñahan, Bais City		2nd	Bais City	68,115	2nd	Capiñahan	1,535		No	No			
702	6	Canibol (Oklot)	LGU				7	Negros Oriental	Oklot, Bais City		2nd	Bais City	68,115	2nd	Oklot	3,032		No	No			
703	7	Tandayag (PPA)	PPA	PPA	Visayas		7	Negros Oriental	Tandayag, Amlan	Terminal Port	1st	Amlan	19,227	5th	Tandayag	3,178		Yes	Yes			
704	8	Amlan Causeway/Wharf	Private	CPA			7	Negros Oriental	Amlan	Non-Commercial	1st	Amlan	19,227	5th	Poblacion	1,337		Yes	Yes		Private Port	
705	9	Lawton	LGU				7	Negros Oriental	Tanjay City		5th	Tanjay	70,169	5th	Poblacion (9 Barangays)	12,561		No	No			
706	10	Tampi	LGU				7	Negros Oriental	Tampi, San Jose		1st	San Jose	15,665	5th	Tampi	1,584		Yes	Yes			
707	11	Jilocoan	LGU				7	Negros Oriental	Jilocoan, San Jose		1st	San Jose	15,665	5th	Jilocoan	1,470		No	No			
708	12	Calindagan	LGU				7	Negros Oriental	Calindagan, Dumaguete City		2nd	Dumaguete	102,265	2nd	Calindagan	8,521		No	No			
709	13	Dumaguete (PPA)	PPA	PPA	Visayas		7	Negros Oriental	Dumaguete City	Base Port	2nd	Dumaguete	102,265	2nd	Poblacion (8 Barangays)	9,594		Yes	Yes		Under PPA-STU (2002/9/24-)	
710	14	Dumaguete Coconut Mills (DUCOMI)	Private	CPA			7	Negros Oriental	San Miguel, Bacong	Commercial	1st	Bacong	23,219	4th	San Miguel	2,491		Yes	No		Private Port	
711	15	Zamboanguita	LGU				7	Negros Oriental	Zamboanguita		1st	Zamboanguita	23,338	4th	Poblacion	5,546		No	No			
712	16	Siaton	LGU				7	Negros Oriental	Siaton		1st	Siaton	64,258	2nd	Poblacion (4 Barangays)	6,593		No	No			
713	17	Sta. Catalina	LGU				7	Negros Oriental	Sta. Catalina		1st	Sta. Catalina	67,197	2nd	Poblacion	10,211		No	No			
714	18	Bayawan (PFDA proposed Fish Port)	LGU				7	Negros Oriental	Bayawan City		5th	Bayawan	101,391	5th	Poblacion	2,120		No	No			
715	19	Basay	LGU				7	Negros Oriental	Basay		1st	Basay	21,366	4th	Poblacion	3,875		No	No			
716	20	Apo	LGU				7	Negros Oriental	Dauin, Apo Is.		1st	Dauin	21,077	4th	Apo Island	684	Apo	684	No	No		
717	1	Aloquinsan Causeway	CPA	CPA			7	Cebu	Aloquinsan, Cebu	Sub Port	1st	Aloquinsan	24,180	5th	Poblacion	2,448		No	No			
718	76	Argao	Private	CPA			7	Cebu	Argao, Cebu	Non-Commercial	1st	Argao	61,010	3rd	?			Yes	Yes		Private Port	
719	77	Argao (CPA)	CPA	CPA			7	Cebu	Argao, Cebu	Sub Port	1st	Argao	61,010	3rd	Poblacion	5,495		Yes	No	Yes		
720	77	Asturias	Private	CPA			7	Cebu	Asturias, Cebu	Non-Commercial	1st	Asturias	38,961	4th	Poblacion	4,622		No	No		Private Port	
721	78	Badian Causeway	CPA	CPA			7	Cebu	Badian, Cebu	Sub Port	1st	Badian	30,400	4th	Poblacion	3,251		No	No			
722	43	Balamban	LGU	CPA			7	Cebu	Balamban, Cebu		1st	Balamban	59,922	2nd	Poblacion (2 Barangays)	5,914		No	No			
723	44	Bantayan	LGU	CPA			7	Cebu	Bantayan, Bantayan Island	Sub Port	1st	Bantayan	68,125	2nd	Poblacion (4 Barangays)	17,080	Bantayan	99,331	No	Yes		Outport. Same as ID 725/740, Cebu
724	45	Barili	LGU	CPA?			7	Cebu	Guibuangan, Barili	Sub Port	1st	Barili	57,764	3rd	Guibuangan	1,987		No	No		Same as ID 724/740, Cebu	
725	4	Barili (Japitan) Causeway	CPA	CPA			7	Cebu	Japitan, Barili, Cebu	Sub Port	1st	Barili	57,764	3rd	Japitan	2,899		No	No			
726	79	Bato Stevedoring Wharf	Private	CPA			7	Cebu	Bato, Cebu	Non-Commercial	1st	Samboan	16,659	5th	Poblacion	3,280		Yes	Yes		Private Port	
727	7	Bogo (Polambato) Causeway/Landing	CPA	CPA			7	Cebu	Polambato, Bogo, Cebu	Sub Port	1st	Bogo	63,869	2nd	Polambato	2,559		Yes	Yes			
728	9	Borbon Causeway	CPA	CPA			7	Cebu	Borbon, Cebu	Sub Port	1st	Borbon	28,571	4th	Poblacion	4,231		No	No			
729	40	Toledo (CPA)	CPA	CPA			7	Cebu	Toledo City, Cebu	Sub Port	2nd	Toledo City	141,174	2nd	Poblacion	12,823		Yes	Yes	Yes	Outport	
730	65	Talavera	LGU	CPA			7	Cebu	Talavera, Toledo City		2nd	Toledo City	141,174	2nd	Talavera	4,916		No	No			
731	11	Buot Causeway	CPA	CPA			7	Cebu	Lapu-lapu City, Cebu (Mactan Island)	Sub Port	1st	Lapu-Lapu City	217,019	3rd				No	No		Outport	
732	46	Carcar	LGU	CPA			7	Cebu	Carcar		1st	Carcar	89,199	2nd	Poblacion (3 Barangays)	15,093		No	No			
733	13	Carmen (CPA)	CPA	CPA			7	Cebu	Carmen, Cebu	Sub Port	1st	Carmen	37,351	4th	Poblacion	2,924		Yes	Yes	Yes	Outport	
734	16	Cordoba Causeway	CPA	CPA			7	Cebu	Cordoba, Mactan Island	Sub Port	1st	Cordoba	34,032	4th	?			No	No			
735	47	Daanbantayan	LGU	CPA			7	Cebu	Daanbantayan		1st	Daanbantayan	69,336	3rd	Poblacion	5,907		No	Yes			
736	17	Dalaguete	CPA	CPA			7	Cebu	Dalaguete	Sub Port	1st	Dalaguete	57,331	3rd	Poblacion	4,996		No	No			
737	18	Dalaguete Causeway	CPA	CPA			7	Cebu	Tangil, Dumanjug, Cebu	Sub Port	1st	Dumanjug	39,666	4th	Tangil	2,038		No	No			
738	20	Hagnaya (San Remigio) (CPA)	CPA	CPA			7	Cebu	Hagnaya, San Remigio, Cebu	Sub Port	1st	San Remigio	44,028	4th	Hagnaya	3,051		Yes	Yes	Yes	Outport	
739	49	Inoburan	LGU	CPA			7	Cebu	Inoburan, Naga		1st	Naga	80,189	2nd	Inoburan	3,867		No	No			
740	21	Japitan	CPA	CPA			7	Cebu	Japitan, Barili	Sub Port	1st	Barili	57,764	3rd	Japitan	2,899		No	No		Same as ID 724/725, Cebu	
741	22	Kaongkod, Madridejos [Madridejos (Malbago) / Kaongkod Causeway]	CPA	CPA			7	Cebu	Kaongkod, Madridejos, Bantayan Island	Sub Port	1st	Madridejos	29,020	4th	Kaongkod	2,095	Bantayan	99,331	No	No		Managed together with ID 744 by CPA
742	23	Kawit Causeway	CPA	CPA			7	Cebu	Kawit, Medellin, Cebu	Sub Port	1st	Medellin	43,113	3rd	Kawit	5,192		No	No			
743	50	Lanao (Pilar)	LGU	CPA			7	Cebu	Lanao, Pilar, Ponson Is.		1st	Pilar	11,226	5th	Lanao	1,162	Ponson	11,226	No	No		
744	24	Madridejos (Malbago) Causeway [Madridejos (Malbago) / Kaongkod Causeway]	CPA	CPA			7	Cebu	Malbago, Madridejos, Bantayan Island	Sub Port	1st	Madridejos	29,020	4th	Malbago	2,352	Bantayan	99,331	No	No		Managed together with ID 741 by CPA
745	52	Mahayahay	LGU	CPA			7	Cebu	Maya, Daanbantayan		1st	Daanbantayan	69,336	3rd	Maya	6,812		No	No			
746	53	Mainit	LGU	CPA			7	Cebu	Mainit, Oslob		1st	Oslob	22,472	4th	Mainit	1,433		No	Yes			
747	25	Malabuyoc Causeway	CPA	CPA			7	Cebu	Malabuyoc	Sub Port	1st	Malabuyoc	17,015	5th	Poblacion (2 Barangays)	2,530		No	No			
748	56	Minglanilla	LGU	CPA			7	Cebu	Minglanilla		1st	Minglanilla	77,268	2nd	Poblacion (4 Barangays)	8,643		No	No			
749	27	Moalboal Causeway	CPA	CPA			7	Cebu	Moalboal, Cebu	Sub Port	1st	Moalboal	23,402	4th	Poblacion (2 Barangays)	4,138		No	No			
750	57	Naga	LGU	CPA			7	Cebu	Naga		1st	Naga	80,189	2nd	Poblacion (5 Barangays)	9,444		No	No			
751	58	Nailon	LGU	CPA			7	Cebu	Nailon, Bogo		1st	Bogo	63,869	2nd	Nailon	4,839		No	No			
752	28	Pilar Causeway / Pier (Ponson Is.)	CPA	CPA			7	Cebu	Pilar, Ponson Island	Sub Port	1st	Pilar	11,226	5th	Poblacion (2 Barangays)	1,534	Ponson	11,226	No	Yes		
753	19	Danao (CPA)	CPA	CPA			7	Cebu	Danao City, Cebu	Sub Port	3rd	Danao City	98,781	3rd	Poblacion	9,512		Yes	No	Yes	Outport	
754	51	Looc	LGU	CPA			7	Cebu	Looc, Mandaue City		1st	Mandaue City	259,728	1st	Looc	12,486		No				

List of Philippine Ports (As of October 2003)

Number of ports  
2,035

Population subtotal  
95,035,551

Source: JICA Study Team

ID: Sequential Number (All Ports), N1: Sequential Number by Province

(Based on Related Port Authorities' Information and results of field survey)

ID	N1	Name of Port / Company	Port Management Body	Responsible Authority	PPA-PDO	PPA-PMO	Region	Name of Province	Location (Barangay, Municipality, City)	Classification	Income classification of Province / City	Name of Municipality	Population of Municipality (2000)	Income classification of Municipality	Name of Barangay	Population of Barangay (2000)	Name of Remote Island	Population of Remote Island (2000)	Whether the port has RO/RO Ramp (2001)	Whether the port has RO/RO vessels calling	Layout Plan	Remarks
790	2	Panglao Municipal Port	LGU				7	Bohol	Panglao Island	1st	Panglao	21,337	4th	Poblacion	3,870			No	No			
791	3	Tagbilaran (PPA)	PPA	PPA	Visayas	Tagbilaran	7	Bohol	Tagbilaran City	Base Port	Tagbilaran City	77,700	3rd	Poblacion (3 Barangays)	15,265			Yes	Yes			
792	4	Manga	LGU				7	Bohol	Manga, Tagbilaran City		Tagbilaran City	77,700	3rd	Manga	4,594			No	No			
793	5	Corte Quay	LGU				7	Bohol	Cortes		Cortes	12,702	5th	Poblacion	1,066			No	No			
794	6	Maribojoc	LGU				7	Bohol	Maribojoc		Maribojoc	16,786	5th	Poblacion	2,228			No	No			
795	7	Catagbacan (PPA)	PPA	PPA	Visayas	Tagbilaran	7	Bohol	Catagbacan, Loon	Terminal Port	Loon	45,215	3rd	Catagbacan				Yes	Yes		Cargo Vessels	
796	8	Catagbacan Causeway/Wharf	LGU				7	Bohol	Catagbacan, Loon		Loon	45,215	3rd	Catagbacan (Pop.)	3,036			No	No			
797	9	Mocpoc	LGU				7	Bohol	Mocpoc, Loon		Loon	45,215	3rd	Mocpoc (Pop.)	1,523			No	No			
798	10	Napo	LGU				7	Bohol	Napo, Loon		Loon	45,215	3rd	Napo (Pop.)	1,217			No	No			
799	11	Moalong Fish Landing	LGU				7	Bohol	Basac, Loon		Loon	45,215	3rd	Basac	1,247			No	No			
800	12	Calape (Pangangan) Causeway	LGU				7	Bohol	Calape		Calape	27,921	4th	Calape (Pop.)				No	No			
801	13	Tubigon (PPA)	PPA	PPA	Visayas	Tagbilaran	7	Bohol	Tubigon	Terminal Port	Tubigon	40,385	3rd	Tubigon (Pop.)				Yes	Yes		Under PPA-STU (1996/11/4-)	
802	14	Clarín	LGU				7	Bohol	Clarín		Clarín	18,040	5th	Clarín (Pop.)				Yes	No		Non-operational RO/RO Ramp	
803	15	Inabanga Causeway	LGU				7	Bohol	Inabanga		Inabanga	40,714	4th	Poblacion	940			No	No			
804	16	Buenavista Causeway	LGU				7	Bohol	Asinan, Buenavista		Buenavista	25,960	4th	Asinan	886			No	No			
805	17	Sta. Cruz	LGU				7	Bohol	Sta. Cruz		Sierra Bullones	25,499	4th	Sta. Cruz	980			No	No			
806	18	Jetafe (PPA)	PPA	PPA	Visayas	Tagbilaran	7	Bohol	Jetafe	Terminal Port	Jetafe	26,826	4th	Poblacion	2,092			Yes	Yes		Cargo Vessels	
807	19	Jetafe	LGU				7	Bohol	Jandayan, Jetafe		Jetafe	26,826	4th	Jandayan (Pop.)	2,533			No	No			
808	20	Talibon (PPA)	PPA	PPA	Visayas	Tagbilaran	7	Bohol	Talibon	Terminal Port	Talibon	54,147	2nd	Poblacion	4,477			Yes	Yes			
809	21	Trinidad	LGU				7	Bohol	Trinidad		Trinidad	25,683	4th	Poblacion	2,901			No	No			
810	22	Hingotanan (Islet)	LGU				7	Bohol	Hingotanan, Bien Unido		Bien Unido	22,176	5th	Hingotanan (East & West)	3,156			No	No			
811	23	San Pedro	LGU				7	Bohol	San Pedro, Bien Unido		Bien Unido	22,176	5th	Puerto San Pedro	891			No	No			
812	24	Tapal (Ubay)	LGU				7	Bohol	Tapal, Ubay		Ubay	59,827	2nd	Tapal	1,136			No	No		LCT Barges for Const. Mats.	
813	25	Ubay (PPA)	PPA	PPA	Visayas	Tagbilaran	7	Bohol	Ubay	Terminal Port	Ubay	59,827	2nd	Poblacion	3,418			Yes	Yes			
814	26	Aquining	LGU				7	Bohol	Aquining, Pres. Carlos Garcia, Lapining Is.	Terminal Port	Pres. Carlos Garcia	20,744	5th	Aquining	2,238	Lapining	17,876	No	No			
815	27	Popoo	LGU				7	Bohol	Popoo, Pres. Carlos Garcia, Lapining Is.		Pres. Carlos Garcia	20,744	5th	Popoo	996	Lapining	17,876	No	No			
816	28	Tugas	LGU				7	Bohol	Tugas, Pres. Carlos Garcia, Lapining Is.		Pres. Carlos Garcia	20,744	5th	Tugas	774	Lapining	17,876	No	No			
817	29	Pitogo	LGU				7	Bohol	Pres. Carlos Garcia, Lapining Is.		Pres. Carlos Garcia	20,744	5th	Poblacion	2,162	Lapining	17,876	No	No			
818	30	Baybayon	LGU				7	Bohol	Baybayon, Mabini		Mabini	27,250	4th	Baybayon	1,513			No	No			
819	31	Candiyay	LGU				7	Bohol	Cogtong, Candiyay		Candiyay	30,389	4th	Cogtong	2,766			No	No			
820	32	Anda	LGU				7	Bohol	Anda		Anda	17,863	5th	Poblacion	1,286			No	No			
821	33	Guindulman	LGU				7	Bohol	Guindulman		Guindulman	29,166	4th	Poblacion (2 Barangays)	4,216			No	No			
822	34	Jagna (PPA)	PPA	PPA	Visayas	Tagbilaran	7	Bohol	Bunga Mar, Jagna	Terminal Port	Jagna	30,643	4th	Bunga Mar	1,156			No	Yes			
823	35	Jagna	LGU				7	Bohol	Jagna		Jagna	30,643	4th	Poblacion (Pondol)	973			No	No			
824	36	Valencia	LGU				7	Bohol	Canmanico, Valencia		Valencia	24,363	4th	Canmanico	1,671			No	No			
825	37	Dimiao Causeway	LGU				7	Bohol	Luyo, Dimiao		Dimiao	14,151	5th	Luyo	846			No	No			
826	38	Lila Causeway	LGU				7	Bohol	Lila		Lila	10,322	5th	Poblacion	1,067			No	No			
827	39	Loay River Quay	LGU				7	Bohol	Loay		Loay	14,433	5th	Poblacion (2 Barangays)	1,848			No	No			
828	40	Alburquerque Causeway	LGU				7	Bohol	Alburquerque		Alburquerque	8,715	5th	Poblacion (2 Barangays)	2,456			No	No			
829	41	Baclayon Causeway	LGU				7	Bohol	Baclayon		Baclayon	14,996	5th	Poblacion	1,863			No	No			
830	42	Duero	LGU				7	Bohol	San Antonio, Duero		Duero	16,485	5th	San Antonio (Pop.)	1,113			No	No			
831	43	Millaga Wharf	LGU				7	Bohol	Millaga ?		?			?								
832	1	Arteche Causeway	LGU				8	Eastern Samar	Arteche		Arteche	13,024	5th	Poblacion (4 Barangays)	4,745			No	No			
833	2	San Policarpo Causeway/Landing	LGU				8	Eastern Samar	San Policarpo		San Policarpo	12,403	5th	Poblacion (5 Barangays)	3,381			No	No			
834	3	Oras Causeway/Landing	LGU				8	Eastern Samar	Oras		Oras	31,315	4th	Poblacion (8 Barangays)	7,351			No	No			
835	4	Dolores (Japitan) Causeway/Landing	LGU				8	Eastern Samar	Japitan, Dolores		Dolores	32,812	4th	Japitan	447			No	No			
836	5	Dolores Causeway/Landing	LGU				8	Eastern Samar	Dolores		Dolores	32,812	4th	Poblacion (15 Barangays)	8,757			No	No			
837	6	Can-avid	LGU				8	Eastern Samar	Can-avid		Can-avid	17,228	4th	Poblacion (10 Barangays)	5,597			No	No			
838	7	Taft	LGU				8	Eastern Samar	Taft		Taft	16,435	4th	Poblacion (6 Barangays)	4,174			No	No			
839	8	Bongdo River Landing	LGU				8	Eastern Samar	Bongao, Taft		Taft	16,435	4th	Bongdo	260			No	No			
840	9	Danao River Landing	LGU				8	Eastern Samar	Danao, Taft		Taft	16,435	4th	Danao	311			No	No			
841	10	San Vicente Causeway/Landing	LGU				8	Eastern Samar	San Vicente, Sulat		Sulat	14,193	5th	San Vicente	1,104			No	No			
842	11	San Isidro Ferry Port	LGU				8	Eastern Samar	San Isidro, Sulat		Sulat	14,193	5th	San Isidro	1,771			No	No			
843	12	San Julian	LGU				8	Eastern Samar	San Julian		San Julian	12,383	5th	Poblacion (6 Barangays)	2,898			No	No			
844	13	Casoroy Riverlanding	LGU				8	Eastern Samar	Casoroy, San Julian		San Julian	12,383	5th	Casoroy	928			No	No			
845	14	Divinubo	LGU				8	Eastern Samar	Divinubo, Borongan		Borongan	55,141	2nd	Divinubo	703			No	No			
846	15	Ando	LGU				8	Eastern Samar	Ando, Borongan		Borongan	55,141	2nd	Ando	561			No	No			
847	16	Borongan	LGU				8	Eastern Samar	Borongan		Borongan	55,141	2nd	Poblacion (9 Barangays)	6,686			No	No			
848	17	Borongan (PPA)	PPA	PPA	Visayas	Tacloban	8	Eastern Samar	Lalawigan, Borongan	Terminal Port	Borongan	55,141	2nd	Lalawigan	1,912			No	No			
849	18	Balangakayan	LGU				8	Eastern Samar	Balangakayan		Balangakayan	8,134	5th	Poblacion (5 Barangays)	2,983			No	No			
850	19	Llorente	LGU				8	Eastern Samar	Llorente		Llorente	19,336	4th	Poblacion (12 Barangays)	7,467			No	No			
851	20	Gen. MacArthur Causeway/Pier (Bgy.2)	LGU				8	Eastern Samar	Barangay 2, Gen. MacArthur		General Mc Arthur	10,452	5th	Poblacion Barangay 2	657			No	No			
852	21	Gen. MacArthur (Barangay 7)	LGU				8	Eastern Samar	Barangay 7, Gen. MacArthur		General Mc Arthur	10,452	5th	Poblacion Barangay 7	808			No	No			
853	22	Salcedo	LGU				8	Eastern Samar	Salcedo		Salcedo	16,971	5th	Poblacion (12 Barangays)	3,402			No	No			
854	23	Mercedes (Bobon) Causeway	LGU				8	Eastern Samar	Bobon, Mercedes		Mercedes	4,857	6th	Bobon	231			No	No			
855	24	Mercedes (Sung-an Cambante)	LGU				8	Eastern Samar	Sung-an, Mercedes		Mercedes	4,857	6th	Sung-an	379			No	No			
856	25	Guiuan (PPA)	PPA	PPA	Visayas	Tacloban	8	Eastern Samar	Campunggo, Guiuan	Terminal Port	Guiuan	38,694	3rd	Poblacion (13 Barangays)	9,628			No	No			
857	26	Guiuan	LGU				8	Eastern Samar	Guiuan		Guiuan	38,694	3rd	Poblacion (13 Barangays)	9,628			No	No			
858	27	Giporlos Causeway/Pier	LGU				8	Eastern Samar	Giporlos		Giporlos	10,218	5th	Poblacion (8 Barangays)	4,964			No	No			
859	28	Balangiga Causeway</																				

List of Philippine Ports (As of October 2003)

Number of ports  
2,035

Population subtotal  
95,035,551

Source: JICA Study Team

ID: Sequential Number (All Ports), N1: Sequential Number by Province

(Based on Related Port Authorities' Information and results of field survey)

ID	N1	Name of Port / Company	Port Management Body	Responsible Authority	PPA-PDO	PPA-PMO	Region	Name of Province	Location (Barangay, Municipality, City)	Classification	Income classification of Province / City	Name of Municipality	Population of Municipality (2000)	Income classification of Municipality	Name of Barangay	Population of Barangay (2000)	Name of Remote Island	Population of Remote Island (2000)	Whether the port has RO/RO Ramp (2001)	Whether the port has RO/RO vessels calling	Layout Plan	Remarks
888	9	Philtranco Services Ent., Inc / Allen Ports & Harbor Inc./St. Bernard Services, Inc (D	Private	PPA	Visayas	Tacloban	8	Northern Samar	Dapdap, Allen, Northern Samar	Non-Commercial	2nd	Allen	20,066	5th	?				Yes	Yes		Private Port
889	10	Lavezares (Barobaybay)	LGU				8	Northern Samar	Barobaybay, Lavezares		2nd	Lavezares	23,991	5th	Barobaybay	1,052			No	No		
890	11	Rosario	LGU				8	Northern Samar	Ligaya, Rosario		2nd	Rosario	8,647	5th	Ligaya	617			No	No		
891	12	Bantolinao	LGU				8	Northern Samar	Bantolinao, Rosario		2nd	Rosario	8,647	5th	Bantolinao	595			No	No		
892	13	San Jose, Carangian (PPA)	PPA	PPA	Visayas	Tacloban	8	Northern Samar	San Jose	Terminal Port	2nd	San Jose	13,564	5th	Poblacion (4 Barangays)	3,600			No	No		
893	14	San Roque	LGU				8	Northern Samar	San Roque		2nd	San Roque	19,845	4th	Poblacion (6 Barangays)	8,155			No	No		
894	15	Paninirongan	LGU				8	Northern Samar	Paninirongan, Pambujan		2nd	Pambujan	25,394	4th	Paninirongan	1,044			No	No		
895	16	Catubig	LGU				8	Northern Samar	Catubig (River)		2nd	Catubig	26,917	4th	Poblacion (8 Barangays)	4,464			No	No		
896	17	Laoang Causeway/Wharf	LGU				8	Northern Samar	Laoang		2nd	Laoang	54,523	3rd	Poblacion (6 Barangays)	8,338			No	No		
897	18	Marubay Causeway/Wharf	LGU				8	Northern Samar	Marubay, Laoang		2nd	Laoang	54,523	3rd	Marubay	1,092			No	No		
898	19	Calomotan	LGU				8	Northern Samar	Calomotan, Laoang		2nd	Laoang	54,523	3rd	Calomotan	990			No	No		
899	20	Pang Pang	LGU				8	Northern Samar	Pang Pang, Palapag		2nd	Palapag	30,520	4th	Pang Pang	1,908			No	No		
900	21	Simora	LGU				8	Northern Samar	Simora, Palapag		2nd	Palapag	30,520	4th	Simora	526			No	No		
901	22	Mapno	LGU				8	Northern Samar	Mapno, Palapag		2nd	Palapag	30,520	4th	Mapno	1,175			No	No		
902	23	Gamay	LGU				8	Northern Samar	Gamay		2nd	Gamay	21,314	-	Poblacion (8 Barangays)	8,616			No	No		
903	24	Lapiniq Causeway	LGU				8	Northern Samar	Lapiniq		2nd	Lapiniq	10,798	5th	Poblacion (2 Barangays)	3,479			No	No		
904	25	Biri	LGU				8	Northern Samar	Biri Is.		2nd	Biri Is.	8,700	5th	Poblacion (Biri)	2,452	Biri	4,404	No	No		
905	1	Bacjao	LGU				8	Samar	Bacjao, Almagro Is.		2nd	Almagro	10,619	5th	Bacjao	970	Almagro	9,336	No	No		
906	2	Almagro	LGU				8	Samar	Almagro Is.		2nd	Almagro	10,619	5th	Poblacion	328	Almagro	9,336	No	No		
907	3	Lunang I & II	LGU				8	Samar	Lunang, Almagro Is.		2nd	Almagro	10,619	5th	Lunang	1,036	Almagro	9,336	No	No		
908	4	Biasong I & II	LGU				8	Samar	Biasong, Almagro Is.		2nd	Almagro	10,619	5th	Biasong	1,033	Almagro	9,336	No	No		
909	5	Costa Rica Causeway	LGU				8	Samar	Costa Rica, Almagro Is.		2nd	Almagro	10,619	5th	Costa Rica	499	Almagro	9,336	No	No		
910	6	Nalawasan	LGU				8	Samar	Almagro Is.		2nd	Almagro	10,619	5th	?		Almagro	9,336	No	No		
911	7	Sogod	LGU				8	Samar	Almagro Is.		2nd	Almagro	10,619	5th	?		Almagro	9,336	No	No		
912	8	Sto. Niño	LGU				8	Samar	Sto. Niño Is.		2nd	Sto. Niño	12,545	5th	Poblacion (2 Barangays)	2,704	Sto. Niño	8,257	No	No		
913	9	Baras	LGU				8	Samar	Baras, Sto. Niño Is.		2nd	Sto. Niño	12,545	5th	Baras	1,069	Sto. Niño	8,257	No	No		
914	10	Buenavista	LGU				8	Samar	Buenavista, Sto. Niño Is.		2nd	Sto. Niño	12,545	5th	Buenavista	1,611	Sto. Niño	8,257	No	No		
915	11	Cabunga-an	LGU				8	Samar	Cabunga-an, Sto. Niño Is.		2nd	Sto. Niño	12,545	5th	Cabunga-an	1,024	Sto. Niño	8,257	No	No		
916	12	Balat Camandog	LGU				8	Samar	Balatquti, Camandog Is.		2nd	Sto. Niño	12,545	5th	Balatquti	639	Camandog	4,288	No	No		
917	13	Carocawayan	LGU				8	Samar	Carocawayan, Camandog Is.		2nd	Sto. Niño	12,545	5th	Carocawayan	750	Camandog	4,288	No	No		
918	14	Sevilla	LGU				8	Samar	Sevilla, Camandog Is.		2nd	Sto. Niño	12,545	5th	Sevilla	924	Camandog	4,288	No	No		
919	15	Villahermosa	LGU				8	Samar	Villahermosa, Camandog Is.		2nd	Sto. Niño	12,545	5th	Villahermosa	1,163	Camandog	4,288	No	No		
920	16	Daram	LGU				8	Samar	Daram Is.		2nd	Daram	35,532	4th	Poblacion (3 Barangays)	2,898	Daram	32,533	No	Yes		
921	17	Astorga Causeway/Landing	LGU				8	Samar	Astorga, Daram Is.		2nd	Daram	35,532	4th	Astorga	1,704	Daram	32,533	No	No		
922	18	Baclayan Causeway	LGU				8	Samar	Baclayan, Daram Is.		2nd	Daram	35,532	4th	Baclayan	585	Daram	32,533	No	No		
923	19	Bagacay Causeway	LGU				8	Samar	Bagacay, Daram Is.		2nd	Daram	35,532	4th	Bagacay	1,551	Daram	32,533	No	No		
924	20	Daram Causeway	LGU				8	Samar	Daram Is.		2nd	Daram	35,532	4th	Poblacion (3 Barangays)	2,898	Daram	32,533	No	No		
925	21	Bachao	LGU				8	Samar	Bachao, Daram Is.		2nd	Daram	35,532	4th	Bachao	1,194	Daram	32,533	No	No		
926	22	Poblacion	LGU				8	Samar	Daram Is.		2nd	Daram	35,532	4th	Poblacion (3 Barangays)	2,898	Daram	32,533	No	No		
927	23	San Jose	LGU				8	Samar	San Jose, Daram Is.		2nd	Daram	35,532	4th	San Jose	725	Daram	32,533	No	No		
928	24	San Vicente	LGU				8	Samar	San Vicente, Daram Is.		2nd	Daram	35,532	4th	San Vicente	451	Daram	32,533	No	No		
929	25	Saugan	LGU				8	Samar	Saugan, Daram Is.		2nd	Daram	35,532	4th	Saugan	864	Daram	32,533	No	No		
930	26	Parasan Causeway	LGU				8	Samar	Parasan Is.		2nd	Daram	35,532	4th	Parasan	464	Parasan	2,999	No	No		
931	27	Rizal	LGU				8	Samar	Rizal, Parasan Is.		2nd	Daram	35,532	4th	Rizal	897	Parasan	2,999	No	No		
932	28	Rizal Fish Port	LGU				8	Samar	Rizal, Parasan Is.		2nd	Daram	35,532	4th	Rizal	897	Parasan	2,999	No	No		
933	29	Bioso Landing	LGU				8	Samar	Bioso, Zumarraga Is.		2nd	Zumarraga	15,423	5th	Bioso	1,125	Zumarraga	15,423	No	No		
934	30	Zumarraga Causeway/Landng	LGU				8	Samar	Zumarraga Is.		2nd	Zumarraga	15,423	5th	Poblacion (2 Barangays)	1,285	Zumarraga	15,423	No	Yes		
935	31	Botaera	LGU				8	Samar	Botaera, Zumarraga Is.		2nd	Zumarraga	15,423	5th	Botaera	499	Zumarraga	15,423	No	No		
936	32	Lumalantang	LGU				8	Samar	Lumalantang, Zumarraga Is.		2nd	Zumarraga	15,423	5th	Lumalantang	594	Zumarraga	15,423	No	No		
937	33	Macalunod	LGU				8	Samar	Macalunod, Zumarraga Is.		2nd	Zumarraga	15,423	5th	Macalunod	1,054	Zumarraga	15,423	No	No		
938	34	Maga-an	LGU				8	Samar	Maga-an, Zumarraga Is.		2nd	Zumarraga	15,423	5th	Maga-an	652	Zumarraga	15,423	No	No		
939	35	Mallorca	LGU				8	Samar	Mallorca, Talalora		2nd	Talalora	6,580	5th	Mallorca	465			No	No		
940	36	Poros	LGU				8	Samar	Poros, Zumarraga Is.		2nd	Zumarraga	15,423	5th	Poros	460	Zumarraga	15,423	No	No		
941	37	San Isidro	LGU				8	Samar	San Isidro, Zumarraga Is.		2nd	Zumarraga	15,423	5th	San Isidro	1,406	Zumarraga	15,423	No	No		
942	38	Tinaogan	LGU				8	Samar	Tinaogan, Zumarraga Is.		2nd	Zumarraga	15,423	5th	Tinaogan	1,068	Zumarraga	15,423	No	No		
943	39	Tubigan	LGU				8	Samar	Tubigan, Zumarraga Is.		2nd	Zumarraga	15,423	5th	Tubigan	577	Zumarraga	15,423	No	No		
944	40	Calbayog (PPA)	PPA	PPA	Visayas	Tacloban	8	Samar	Calbayog City	Terminal Port	1st	Calbayog City	147,187	1st	Poblacion (4 Barangays)	8,432			Yes	No		
945	41	Maquino	LGU				8	Samar	Maquino, Calbayog City		1st	Calbayog City	147,187	1st	Maquino	886			No	No		
946	42	Tabawan	LGU				8	Samar	Tabawan, Calbayog City		1st	Calbayog City	147,187	1st	Tabawan	559			No	No		
947	43	Sta. Margarita	LGU				8	Samar	Mombon, Sta. Margarita		2nd	Sta. Margarita	21,740	4th	Mombon (Pop.)	2,031			No	No		
948	44	Gandara	LGU				8	Samar	Gandara		2nd	Gandara	28,866	3rd	Poblacion (5 Barangays)	3,760			No	No		
949	45	San Jorge River Landing	LGU				8	Samar	San Jorge		2nd	San Jorge	13,376	5th	Poblacion (3 Barangays)	1,892			No	No		
950	46	Pagsanghan	LGU				8	Samar	Canlapwas, Pagsanghan		2nd	Pagsanghan	7,077	5th	Canlapwas (Pop.)	889			No	No		
951	47	Costa Causeway/Landing	LGU				8	Samar	Tarangnan		2nd	Tarangnan	20,538	5th	Poblacion (6 Barangays)	3,347			No	No		
952	48	Tarangnan (Imelda) Causeway/Landing	LGU				8	Samar	Dapdap, Tarangnan		2nd	Tarangnan	20,538	5th</								

List of Philippine Ports (As of October 2003)

Number of ports

Population subtotal

Source: JICA Study Team

ID: Sequential Number (All Ports), N1: Sequential Number by Province

2,035

95,035,551

(Based on Related Port Authorities' Information and results of field survey)

ID	N1	Name of Port / Company	Port Management Body	Responsible Authority	PPA-PDO	PPA-PMO	Region	Name of Province	Location (Barangay, Municipality, City)	Classification	Income classification of Province / City	Name of Municipality	Population of Municipality (2000)	Income classification of Municipality	Name of Barangay	Population of Barangay (2000)	Name of Remote Island	Population of Remote Island (2000)	Whether the port has RO/RO Ramp (2001)	Whether the port has RO/RO vessels calling	Layout Plan	Remarks
986	82	Saimbangan	LGU				8	Samar	Pata?		2nd	?	?	?					No	No		
987	83	Patikul	LGU				8	Samar	?		2nd	?	?	?					No	No		
988	1	Maripipi (Binalayan)	LGU				8	Biliran	Binalayan, Maripipi Is.		4th	Maripipi	8,319	5th	Binalayan (2 Barangays)	1,244	Maripipi	8,319	No	No		
989	2	Poblacion	LGU				8	Biliran	Maripipi Is.		4th	Maripipi	8,319	5th	Poblacion (2 Barangays)	1,734	Maripipi	8,319	No	No		
990	3	Biliran Causeway	LGU				8	Biliran	Biliran		4th	Biliran	13,817	5th	Poblacion (2 Barangays)	4,437			No	No		
991	4	Naval	LGU				8	Biliran	Naval		4th	Naval	37,974	4th	Poblacion (2 Barangays)	6,831			No	No		
992	5	Almeria Causeway	LGU				8	Biliran	Almeria		4th	Almeria	13,854	5th	Poblacion	2,795			No	No		
993	6	Kawayan Causeway	LGU				8	Biliran	Kawayan		4th	Kawayan	17,507	5th	Poblacion	977			No	No		
994	7	Culaba	LGU				8	Biliran	Culaba		4th	Culaba	11,506	5th	Poblacion (6 Barangays)	5,884			No	No		
995	8	Culaba (Looc)	LGU				8	Biliran	Looc, Culaba		4th	Culaba	11,506	5th	Looc	761			No	No		
996	9	Caibiran (Maripipi Is.)	LGU				8	Biliran	Caibiran		4th	Caibiran	19,606	5th	Poblacion (3 Barangays)	6,101			No	No		
997	10	Caibiran (Uson)	LGU				8	Biliran	Uson, Caibiran		4th	Caibiran	19,606	5th	Uson	1,731			No	No		
998	11	Manlabang (Caibiran)	LGU				8	Biliran	Manlabang, Caibiran		4th	Caibiran	19,606	5th	Manlabang	1,359			No	No		
999	12	Poblacion (Caibiran)	LGU				8	Biliran	Caibiran		4th	Caibiran	19,606	5th	Poblacion (3 Barangays)	6,101			No	No		
1000	13	Cabucgayan	LGU				8	Biliran	Cabucgayan		4th	Cabucgayan	17,691	5th	Poblacion (2 Barangays)	2,550			No	No		
1001	1	Calubian (PPA)	PPA	PPA	Visayas	Tacloban	8	Leyte	Calubian	Terminal Port	1st	Calubian	28,421	4th	Poblacion	463			No	Yes		
1002	2	Villahermosa Causeway	LGU				8	Leyte	Villahermosa, Calubian		1st	Calubian	28,421	4th	Villahermosa	663			No	No		
1003	3	Villalon Causeway	LGU				8	Leyte	Villalon, Calubian		1st	Calubian	28,421	4th	Villalon	1,054			No	No		
1004	4	Garganera	LGU				8	Leyte	Garganera, Calubian		1st	Calubian	28,421	4th	Garganera	325			No	No		
1005	5	San Juan	LGU				8	Leyte	San Juan, San Jorge		1st	San Jorge	13,376	4th	San Juan	321			No	No		
1006	6	Toctoc	LGU				8	Leyte	Toctoc, Leyte		1st	Leyte	35,241	4th	Toctoc	1,060			No	No		
1007	7	Leyte Causeway/Wharf	LGU				8	Leyte	Leyte		1st	Leyte	35,241	4th	Poblacion	4,380			No	No		
1008	8	Pinamopoo	LGU				8	Leyte	Pinamopoo, Capoocon		1st	Capoocon	27,593	4th	Pinamopoo	2,615			No	No		
1009	9	Barugo	LGU				8	Leyte	Balud-Duka, Barugo		1st	Barugo	26,919	4th	Balud-Duka (2 Barangays)	935			No	No		
1010	10	Babatngon Causeway/Landing	LGU				8	Leyte	Babatngon		1st	Babatngon	20,946	4th	Poblacion (4 Barangays)	5,889			No	No		
1011	11	Tacloban (PPA), (PFDA proposed)	PPA	PPA	Visayas	Tacloban	8	Leyte	Tacloban City	Base Port	1st	Tacloban City	178,639	1st	Tacloban (Pob.)				Yes	Yes		
1012	12	Diit	LGU				8	Leyte	Diit, Tacloban City		1st	Tacloban City	178,639	1st	Diit	2,729			No	No		
1013	13	Palo	LGU				8	Leyte	Palo		1st	Palo	47,982	3rd	Poblacion (6 Barangays)	9,186			No	No		
1014	14	Tanauan	LGU				8	Leyte	Tanauan		1st	Tanauan	45,056	3rd	Poblacion (6 Barangays)	15,643			No	No		
1015	15	Dulag	LGU				8	Leyte	Canunzo, Dulag		1st	Dulag	38,897	4th	Poblacion (11 Barangays)	9,585			No	No		
1016	16	Abuyog Stair Landing	LGU				8	Leyte	Abuyog		1st	Abuyog	53,837	2nd	Poblacion (10 Barangays)	14,760			No	No		
1017	17	San Isidro	LGU				8	Leyte	San Isidro		1st	San Isidro	29,410	4th	Poblacion (3 Barangays)	4,594			No	No		
1018	18	Tabango Causeway/Pier	LGU				8	Leyte	Tabango		1st	Tabango	31,433	4th	Poblacion	5,482			No	No		
1019	19	Villaba Causeway/Pier	LGU				8	Leyte	Fatima, Villaba		1st	Villaba	36,042	4th	Fatima (Pob.)	912			No	No		
1020	20	Silad	LGU				8	Leyte	Silad, Villaba		1st	Villaba	36,042	4th	Silad	1,277			No	No		
1021	21	Palompon (PPA)	PPA	PPA	Visayas	Tacloban	8	Leyte	Palompon	Terminal Port	1st	Palompon	50,754	3rd	Poblacion (9 Barangays)	11,413			Yes	Yes		
1022	22	Bantique	LGU				8	Leyte	Bantique, Isabel		1st	Isabel	38,486	1st	Bantique	1,913			No	No		
1023	23	Bantique Causeway	LGU				8	Leyte	Bantique, Isabel		1st	Isabel	38,486	1st	Bantique	1,913			No	No		
1024	24	Matiang Causeway	LGU				8	Leyte	Matiang, Isabel		1st	Isabel	38,486	1st	Matiang	5,514			No	No		
1025	25	Phil. Phosphate Fertilizer Corp. (Philphos, Phil. Isabel)	Private	PPA	Visayas	Tacloban	8	Leyte	Isabel, Leyte	Non-Commercial	1st	Isabel	38,486	1st	Poblacion (2 Barangays)	8,117			Yes	Yes		Private Port (dilatpdated facilities)
1026	26	Pingag	LGU				8	Leyte	Isabel		1st	Isabel	38,486	1st	?				No	No		
1027	27	Calunangan	LGU				8	Leyte	Calunangan, Merida		1st	Merida	25,326	4th	Calunangan	895			No	No		
1028	28	Merida Causeway/Pier	LGU				8	Leyte	Merida		1st	Merida	25,326	4th	Poblacion	3,371			No	No		
1029	29	Ormoc (PPA)	PPA	PPA	Visayas	Tacloban	8	Leyte	Ormoc City	Terminal Port	1st	Ormoc City	154,297	1st	Poblacion (29 Barangays)	12,089			Yes	Yes		
1030	30	Albuera	LGU				8	Leyte	Albuera		1st	Albuera	34,335	3rd	Poblacion	4,691			No	No		
1031	31	Baybay (PPA)	PPA	PPA	Visayas	Tacloban	8	Leyte	Baybay	Terminal Port	1st	Baybay	95,630	1st	Poblacion (23 Barangays)	16,683			Yes	Yes		
1032	32	Inopacan Causeway/Pier	LGU				8	Leyte	Inopacan		1st	Inopacan	18,680	5th	Poblacion	1,869			No	No		
1033	33	Hindang	LGU				8	Leyte	Hindang		1st	Hindang	18,493	5th	Poblacion (2 Barangays)	3,877			No	No		
1034	34	Hilongos (PPA)	PPA	PPA	Visayas	Tacloban	8	Leyte	Hilongos	Terminal Port	1st	Hilongos	51,462	3rd	Poblacion (3 Barangays)	6,920			Yes	Yes		
1035	35	Bato Causeway, Iniquihan	LGU				8	Leyte	Bato		1st	Bato	32,974	4th	Poblacion (5 Barangays)	7,015			No	No		
1036	36	Matalom	LGU				8	Leyte	Matalom		1st	Matalom	30,216	4th	Poblacion (3 Barangays)	2,931			No	No		
1037	37	Carigara Causeway/Pier	LGU				8	Leyte	Carigara		1st	Carigara	43,455	3rd	Poblacion (5 Barangays)	11,766			No	No		
1038	38	Almeria	LGU				8	Leyte	Poblacion		1st	?	?	?				No	No			
1039	39	Socsocon	LGU				8	Leyte	Socsocon, Pastrana		1st	Pastrana	14,351	5th	Socsocon	375			No	No		
1040	1	Macrohon	LGU				8	Southern Leyte	Macrohon		3rd	Macrohon	23,102	5th	Poblacion (2 Barangays)	2,130			No	No		
1041	2	Ichon	LGU				8	Southern Leyte	Ichon, Macrohon		3rd	Macrohon	23,102	5th	Ichon	3,185			No	No		
1042	3	Maasin (PPA)	PPA	PPA	Visayas	Tacloban	8	Southern Leyte	Maasin City	Terminal Port	5th	Maasin	71,163	5th	Poblacion (5 Barangays)	12,929			Yes	Yes		
1043	4	San Jose	LGU				8	Southern Leyte	San Jose, Maasin City		5th	Maasin	71,163	5th	San Jose	836			No	No		
1044	5	Padre Burgos Causeway/Landing	LGU				8	Southern Leyte	Padre Burgos		3rd	Padre Burgos	8,926	5th	Poblacion	1,217			No	No		
1045	6	Malitbog Causeway/Pier	LGU				8	Southern Leyte	Malitbog		3rd	Malitbog	19,320	4th	Poblacion (4 Barangays)	2,644			No	No		
1046	7	Bontoc Causeway/Pier	LGU				8	Southern Leyte	Bontoc		3rd	Bontoc	27,592	4th	Poblacion	1,410			No	No		
1047	8	Esperanza	LGU				8	Southern Leyte	Sitio Looc, Esperanza, Bontoc		3rd	Bontoc	27,592	4th	Esperanza	684			No	No		
1048	9	Sogod Fish Causeway/Pier	LGU				8	Southern Leyte	Sogod		3rd	Sogod	37,402	4th	Poblacion (5 Barangays)	7,840			No	No		
1049	10	Libagon Causeway/Landing	LGU				8	Southern Leyte	Libagon		3rd	Libagon	12,907	5th	Poblacion (2 Barangays)	1,625			No	No		
1050	11	Liloan Ferry (PPA)	PPA	PPA	Visayas	Tacloban	8	Southern Leyte	Liloan, Panaon Island	Terminal Port	3rd	Liloan	19,838	4th	Poblacion	3,351			Yes	Yes		Under PPA-STU (2000/7/3-)
1051	12	San Francisco	LGU				8	Southern Leyte	San Francisco, Panaon Island		3rd	San Francisco	10,869	5th	Poblacion (3 Barangays)	2,527			No	No		

List of Philippine Ports (As of October 2003)

Number of ports

Population subtotal

Source: JICA Study Team

ID: Sequential Number (All Ports), N1: Sequential Number by Province

2,035

95,035,551

(Based on Related Port Authorities' Information and results of field survey)

ID	N1	Name of Port / Company	Port Management Body	Responsible Authority	PPA-PDO	PPA-PMO	Region	Name of Province	Location (Barangay, Municipality, City)	Classification	Income classification of Province / City	Name of Municipality	Population of Municipality (2000)	Income classification of Municipality	Name of Barangay	Population of Barangay (2000)	Name of Remote Island	Population of Remote Island (2000)	Whether the port has RO/RO Ramp (2001)	Whether the port has RO/RO vessels calling	Layout Plan	Remarks
1084	10	Nabilid	LGU				9	Zamboanga del Norte	Nabilid, Pres. Manuel Roxas		1st	Pres. Manuel A. Roxas	33,659	2nd	Nabilid	1,360			No	No		
1085	11	Piao	LGU				9	Zamboanga del Norte	Piao, Pres. Manuel Roxas		1st	Pres. Manuel A. Roxas	33,659	2nd	Piao	1,028			No	No		
1086	12	Roxas	LGU				9	Zamboanga del Norte	Pres. Manuel Roxas		1st	Pres. Manuel A. Roxas	33,659	2nd	?				No	No		
1087	13	Katipunan	LGU				9	Zamboanga del Norte	Katipunan		1st	Katipunan	37,448	3rd	Poblacion (2 Barangays)	3,854			No	No		
1088	14	Dipolog Causeway	LGU				9	Zamboanga del Norte	Barra, Dipolog City		2nd	Dipolog City	99,862	2nd	Barra (Pop.)	3,892			No	No		
1089	15	Dapitan (PPA)	PPA	PPA	Northern Mindanao	Ozamiz	9	Zamboanga del Norte	Larayan, Dapitan City	Terminal Port	2nd	Dapitan City	68,178	2nd	Larayan	1,472			Yes	Yes		
1090	16	Taquiñon	LGU				9	Zamboanga del Norte	Taquiñon, Dapitan City		2nd	Dapitan City	68,178	2nd	Taquiñon	2,462			No	No		
1091	17	Recudo	LGU				9	?	Recudo		?	?		?					No	No		
1092	18	Jose Dalman	LGU				9	Zamboanga del Norte	Jose Dalman		1st	Jose Dalman	23,322	4th	Poblacion (Ponot)	3,812			No	No		
1093	1	Sangali	LGU				9	Zamboanga del Sur	Sangali, Zamboanga City		1st	Zamboanga City	601,794	1st	Sangali	13,605			No	No		
1094	2	Zamboanga(PPA), Fish Port (PFDA)	PPA	PPA	Southern Mindanao	Zamboanga	9	Zamboanga del Sur	Zamboanga City	Base Port	1st	Zamboanga City	601,794	1st	Poblacion (4 Barangays)	10,769			Yes	Yes		
1095	3	Rio Hondo	LGU				9	Zamboanga del Sur	Rio Hondo, Zamboanga City		1st	Zamboanga City	601,794	1st	Rio Hondo	5,893			No	No		
1096	4	Manicahan	LGU				9	Zamboanga del Sur	Manicahan, Zamboanga City		1st	Zamboanga City	601,794	1st	Manicahan	7,702			No	No		
1097	5	Ayala	LGU				9	Zamboanga del Sur	Ayala, Zamboanga City		1st	Zamboanga City	601,794	1st	Ayala	11,323			No	No		
1098	6	Tungawan	LGU				9	Zamboanga del Sur	Libertad, Tungawan		1st	Tungawan	33,194	3rd	Libertad (Pop.)	3,328			No	No		
1099	7	Roseller T. Lim	LGU				9	Zamboanga del Sur	Roseller Lim		1st	Roseller Lim	34,152	4th	?				No	No		
1100	8	Ipilil (PPA)	PPA	PPA	Southern Mindanao	Zamboanga	9	Zamboanga del Sur	Ipilil	Terminal Port	1st	Ipilil	52,481	2nd	Poblacion	5,194			No	No		
1101	9	Naga Causeway/Landing	LGU				9	Zamboanga del Sur	Naga		1st	Naga	35,176	4th	Poblacion	3,385			No	No		
1102	10	Baluno	LGU				9	Zamboanga del Sur	Baluno, Naga		1st	Naga	35,176	4th	Baluno	1,337			No	No		
1103	11	Apayao	LGU				9	Zamboanga del Sur	Culasian, San Pablo		1st	San Pablo	23,450	4th	Culasian	1,141			No	No		
1104	12	San Pablo	LGU				9	Zamboanga del Sur	San Pablo		1st	San Pablo	23,450	4th	Poblacion	3,091			No	No		
1105	13	San Pablo	LGU				9	Zamboanga del Sur	San Pablo		1st	San Pablo	23,450	4th	Poblacion	3,091			No	No		
1106	14	Marcos Village Wharf	LGU				9	Zamboanga del Sur	Marcos Village, San Pablo		1st	San Pablo	23,450	4th	Marcos Village	1,090			No	No		
1107	15	Payao	LGU				9	Zamboanga del Sur	Silal, Payao		1st	Payao	27,036	4th	Silal	550			No	No		
1108	16	Talusan (Alasian Wharf)	LGU				9	Zamboanga del Sur	Talusan, Olutanga Island		1st	Talusan	18,394	5th	Poblacion	5,342			No	No		
1109	17	Talusan	LGU				9	Zamboanga del Sur	Talusan, Olutanga Island		1st	Talusan	18,394	5th	?				No	No		
1110	18	Malinao (Mabuhay)	LGU				9	Zamboanga del Sur	Malinao, Mabuhay, Olutanga Island		1st	Mabuhay	25,199	5th	Malinao				No	No		
1111	19	Solar	LGU				9	Zamboanga del Sur	Solar, Olutanga, Olutanga Island		1st	Olutanga	22,624	5th	Solar (Pop.)	6,589			No	No		
1112	20	Alicia Causeway/Pier	LGU				9	Zamboanga del Sur	Alicia		1st	Alicia	29,954	4th	Poblacion	3,054			No	No		
1113	21	Hala-hala Beach Landing	LGU				9	Zamboanga del Sur	Mabuhay & Alicia		1st	?	?	?					No	No		
1114	22	Malangas (PPA)	PPA	PPA	Southern Mindanao	Zamboanga	9	Zamboanga del Sur	Malangas	Terminal Port	1st	Malangas	29,770	4th	Poblacion	7,827			No	No		1-RO/RO Ramp proposed
1115	23	Malangas	LGU				9	Zamboanga del Sur	Malangas		1st	Malangas	29,770	4th	Poblacion	7,827			No	No		
1116	24	Pamintayan	LGU				9	Zamboanga del Sur	Pamintayan, Buug		1st	Buug	33,623	3rd	Pamintayan	1,047			No	No		
1117	25	Margal	LGU				9	Zamboanga del Sur	Buug		1st	Buug	33,623	3rd	?				No	No		
1118	26	Lapuyan	LGU				9	Zamboanga del Sur	Lapuyan		1st	Lapuyan	24,366	4th	Poblacion	4,872			No	No		
1119	27	Margosatubig Causeway/Landing	LGU				9	Zamboanga del Sur	Margosatubig		1st	Margosatubig	34,461	4th	Poblacion	13,492			No	No		
1120	28	Tabina	LGU				9	Zamboanga del Sur	Tabina		1st	Tabina	21,882	5th	Poblacion	4,687			No	No		
1121	29	Dimataling	LGU				9	Zamboanga del Sur	Mahayag, Dimataling		1st	Dimataling	25,843	4th	Mahayag	1,069			No	No		
1122	30	Bacayanan	LGU				9	Zamboanga del Sur	Bacayanan, Dimataling		1st	Dimataling	25,843	4th	Bacayanan	1,184			No	No		
1123	31	Rebokon	LGU				9	Zamboanga del Sur	Dimataling		1st	Dimataling	25,843	4th	Poblacion	3,947			No	No		
1124	32	Saloagan	LGU				9	Zamboanga del Sur	Saloagan, Dimataling		1st	Dimataling	25,843	4th	Saloagan	1,558			No	No		
1125	33	Buburay Dimataling F. P	LGU				9	Zamboanga del Sur	Buburay, Dimataling		1st	Dimataling	25,843	4th	Buburay	1,441			No	No		
1126	34	Bacawan	LGU				9	Zamboanga del Sur	Bacawan, Dinas		1st	Dinas	31,570	4th	Bacawan	546			No	No		
1127	35	Songayan	LGU				9	Zamboanga del Sur	Songayan, Dinas		1st	Dinas	31,570	4th	Songayan	655			No	No		
1128	36	Taracan Causeway	LGU				9	Zamboanga del Sur	Taracan, Dinas		1st	Dinas	31,570	4th	Taracan	786			No	No		
1129	37	Taracan	LGU				9	Zamboanga del Sur	Dinas		1st	Dinas	31,570	4th	Poblacion	1,750			No	No		
1130	38	Dumalinao	LGU				9	Zamboanga del Sur	Pantad, Dumalinao		1st	Dumalinao	26,030	3rd	Pantad	830			No	No		
1131	39	Pagadian (PPA)	PPA	PPA	Southern Mindanao	Zamboanga	9	Zamboanga del Sur	Pagadian City	Terminal Port	1st	Pagadian City	142,515	1st	Poblacion (8 Barangays)	52,388			No	Yes		1-RO/RO Ramp proposed
1132	40	Lintugop	LGU				9	Zamboanga del Sur	Lintugop, Aurora		1st	Aurora	42,820	3rd	Lintugop	2,260			No	No		
1133	41	Labangan	LGU				9	Zamboanga del Sur	Labangan		1st	Labangan	34,530	4th	Poblacion (2 Barangays)	2,278			No	No		
1134	42	Tukuran Causeway	LGU				9	Zamboanga del Sur	Tukuran		1st	Tukuran	33,747	4th	Poblacion (2 Barangays)	9,595			No	No		
1135	43	Lake Wood	LGU				9	Zamboanga del Sur	Lakewood		1st	Lakewood	16,317	4th	Poblacion	3,975			No	No		
1136	44	Bualan	LGU				9	Zamboanga del Sur	Bualan, Kumalarang		1st	Kumalarang	24,926	4th	Bualan	768			No	No		
1137	45	Caldera	LGU				9	Zamboanga del Sur	Recodo, Zamboanga City		1st	Zamboanga City	601,794	1st	Recodo	16,591			No	No		
1138	46	Liangon	LGU				9	Zamboanga del Sur	Vincenzo A. Sagun		1st	Vincenzo Sagun	19,072	5th	?				No	No		
1139	47	Pitogo	LGU				9	Zamboanga del Sur	Pitogo		1st	Pitogo	21,064	5th	Poblacion	5,517			No	No		
1140	48	Subanipa	LGU				9	Zamboanga del Sur	Subanipa		1st	?	?	?					No	No		
1141	49	Kabasalan	LGU				9	Zamboanga del Sur	Kabasalan		1st	Kabasalan	37,619	3rd	Poblacion	1,826			No	No		
1142	50	Manukan	LGU				9	Zamboanga del Sur	Manukan		1st	?	?	?					No	No		
1143	51	Sirawai	LGU				9	Zamboanga del Sur	Sirawai		1st	?	?	?					No	No		
1144	52	Baganian Wharf	LGU				9	Zamboanga del Sur	Bislig & Baganian, Tabina		1st	Tabina	21,882	5th	Baganian	2,666			No	No		
1145	53	Margosatubig	LGU				9	Zamboanga del Sur	Margosatubig		1st	Margosatubig	34,461	4th	?				No	No		
1146	1	Balbagon	LGU				10	Camiguin	Balbagon, Mambajao		4th	Mambajao	30,806	4th	Balbagon	1,802			No	No		
1147	2	Yumbing	LGU				10	Camiguin	Yumbing, Mambajao		4th	Mambajao	30,806	4th	Yumbing	2,522			No	No		
1148	3	Benoni (PPA)	PPA	PPA	Northern Mindanao	Cagayan de Oro	10	Camiguin	Benoni, Mahinog	Terminal Port	4th	Mahinog	12,592	5th	Benoni	1,487			Yes	No		1-RO/RO Ramp proposed
1149	4	Guinsiliban (PPA)	PPA	PPA	Northern Mindanao	Cagayan de Oro	10	Camiguin	Guinsiliban	Terminal Port	4th	Guinsiliban	5,092	6th	Poblacion (2 Barangays)	1,905			No	Yes		

List of Philippine Ports (As of October 2003)

Number of ports

Population subtotal

Source: JICA Study Team

ID: Sequential Number (All Ports), N1: Sequential Number by Province

2,035

95,035,551

(Based on Related Port Authorities' Information and results of field survey)

ID	N1	Name of Port / Company	Port Management Body	Responsible Authority	PPA-PDO	PPA-PMO	Region	Name of Province	Location (Barangay, Municipality, City)	Classification	Income classification of Province / City	Name of Municipality	Population of Municipality (2000)	Income classification of Municipality	Name of Barangay	Population of Barangay (2000)	Name of Remote Island	Population of Remote Island (2000)	Whether the port has RO/RO Ramp (2001)	Whether the port has RO/RO vessels calling	Layout Plan	Remarks
1182	7	Molugan	LGU				10	Misamis Oriental	Molugan, El Salvador	1st	1st	El Salvador	34,650	3rd	Molugan	7,387			No	No		
1183	8	Opol (PPA)	PPA	PPA	Northern Mindanao	Cagayan de Oro	10	Misamis Oriental	Opol	Terminal Port	1st	Opol	36,389	4th	Poblacion	3,185			No	No		
1184	9	Agusan Beach Landing	LGU				10	Misamis Oriental	Agusan, Cagayan de Oro City		1st	Cagayan de Oro City	461,877	1st	Agusan	12,278			No	No		
1185	10	Baloy Beach Landing	LGU				10	Misamis Oriental	Cagayan de Oro City		1st	Cagayan de Oro City	461,877	1st	Poblacion (40 Barangays)	33,585			No	No		
1186	11	Cagayan De Oro (PPA)	PPA	PPA	Northern Mindanao	Cagayan de Oro	10	Misamis Oriental	Macabalan, Cagayan de Oro City	Base Port	1st	Cagayan de Oro City	461,877	1st	Macabalan	18,875			Yes	Yes		
1187	12	Cugman Beach Landing	LGU				10	Misamis Oriental	Cugman, Cagayan de Oro City		1st	Cagayan de Oro City	461,877	1st	Cugman	15,607			No	No		
1188	13	Tagoloan Causeway/Wharf	LGU				10	Misamis Oriental	Tagoloan		1st	Tagoloan	46,649	3rd	Poblacion	8,549			No	No		
1189	14	Gracia	LGU				10	Misamis Oriental	Gracia, Tagoloan		1st	Tagoloan	46,649	3rd	Gracia	2,045			No	No		
1190	15	Mindanao Container Terminal (PIA)	PIA	PIA			10	Misamis Oriental	Sugbongcoogon, Tagoloan		1st	Tagoloan	46,649	3rd	Sugbongcoogon	1,777			No	No		On-going construction
1191	16	Jampason	LGU				10	Misamis Oriental	Jampason, Jasaan		1st	Jasaan	39,969	3rd	Jampason	1,875			No	No		
1192	17	Jasaan (Brq. Kimaya) Fish Landing	LGU				10	Misamis Oriental	Jasaan		1st	Jasaan	39,969	3rd	Jasaan (Lower & Upper)	7,957			No	No		
1193	18	Kimaya	LGU				10	Misamis Oriental	Kimaya, Jasaan		1st	Jasaan	39,969	3rd	Bqy. Kimaya	3,623			No	No		
1194	19	Balingasag	LGU				10	Misamis Oriental	Hermano, Balingasag		1st	Balingasag	51,782	3rd	Hermano	1,301			No	No		
1195	20	Poblacion	LGU				10	Misamis Oriental	Balingasag		1st	Balingasag	51,782	3rd	Poblacion (6 Barangays)	8,930			No	No		
1196	21	Salay	LGU				10	Misamis Oriental	Salay		1st	Salay	19,664	5th	Poblacion	3,784			No	No		
1197	22	Binuangan	LGU				10	Misamis Oriental	Binuangan		1st	Binuangan	5,924	6th	Poblacion	1,551			No	No		
1198	23	Sumalag	LGU				10	Misamis Oriental	Sumalag, Kinoguitan		1st	Kinoguitan	10,519	5th	Sumalag	630			No	No		
1199	24	Balingoan (PPA)	PPA	PPA	Northern Mindanao	Cagayan de Oro	10	Misamis Oriental	Balingoan	Terminal Port	1st	Balingoan	8,197	5th	Poblacion (2 Barangays)	3,734			Yes	Yes		
1200	25	San Jose Timber	LGU				10	Misamis Oriental	San Jose, Talisayan		1st	Talisayan	19,959	4th	San Jose	2,515			No	No		
1201	26	Southern Poblacion	LGU				10	Misamis Oriental	Medina		1st	Medina	25,810	4th	Poblacion (2 Barangays)	6,238			No	No		
1202	27	Medina Causeway/Wharf	LGU				10	Misamis Oriental	Cabug, Medina		1st	Medina	25,810	4th	Cabug	2,213			No	No		
1203	28	Gingogog	LGU				10	Misamis Oriental	Gingogog City		1st	Gingogog City	102,379	1st	Poblacion (26 Barangays)	34,505			No	No		
1204	1	Glan (PPA)	PPA	PPA	Southern Mindanao	General Santos	12	Sarangani	Glan	Terminal Port	2nd	Glan	83,051	1st	Poblacion	8,041			No	No		
1205	2	Brqy. Baybay	LGU				12	Sarangani	Malapatan		2nd	Malapatan	53,876	2nd	Poblacion	10,925			No	No		
1206	3	Kiamba Causeway/Pier	LGU				12	Sarangani	Kiamba		2nd	Kiamba	44,724	3rd	Poblacion	9,849			No	No		
1207	4	Tuka	LGU				12	Sarangani	Tuka		2nd	?			?			No	No			
1208	5	Kiambing	LGU				12	Sarangani	Kiambing, Maitum		2nd	Maitum	35,536	3rd	Kiambing	1,038			No	No		
1209	6	Old Poblacion	LGU				12	Sarangani	Old Poblacion, Maitum		2nd	Maitum	35,536	3rd	Old Poblacion	3,389			No	No		
1210	7	Mabay	LGU				12	Sarangani	Mabay, Maitum		2nd	Maitum	35,536	3rd	Mabay	2,881			No	No		
1211	8	Kalaong	LGU				12	Sarangani	Kalaong, Maitum		2nd	Maitum	35,536	3rd	Kalaong	1,708			No	No		
1212	9	Mindupok	LGU				12	Sarangani	Mindupok, Maitum		2nd	Maitum	35,536	3rd	Mindupok	3,083			No	No		
1213	10	Maguling	LGU				12	Sarangani	Maguling, Maitum		2nd	Maitum	35,536	3rd	Maguling	2,118			No	No		
1214	11	Pinol	LGU				12	Sarangani	Pinol, Maitum		2nd	Maitum	35,536	3rd	Pinol	1,703			No	No		
1215	1	Babak Causeway/Pier (Billalika Wharf)	Private	PPA			11	Davao	Babak Island Garden City of Samal	Non-Commercial	5th	Samal City	82,609	5th	San Isidro (Babak)	1,651	Samal	74,626	Yes	Yes		Private Facilities
1216	2	Peñaplata Causeway/Pier	LGU				11	Davao	Peñaplata, Island Garden City of Samal		5th	Samal City	82,609	5th	Peñaplata (Pob.)	5,221	Samal	74,626	No	Yes		
1217	3	Kaputian	LGU				11	Davao	Kaputian, Island Garden City of Samal		5th	Samal City	82,609	5th	Kaputian	5,061	Samal	74,626	No	No		
1218	4	Sta. Cruz	LGU				11	Davao	Sta. Cruz, Island Garden City of Samal		5th	Samal City	82,609	5th	Sta. Cruz	928	Talicut	7,983	No	No		
1219	5	Panabo	LGU				11	Davao	Panabo City		4th	Panabo City	133,950	4th								
1220	6	Tagoloan	LGU				11	Davao	Tagoloan		?	?			?							
1221	1	Mabini	LGU				11	Compostela Valley	Cuambog, Mabini		2nd	Mabini	32,058	3rd	Cuambog (Pob.)	5,726			No	No		
1222	2	Maco, Compostela Province Davao	LGU				11	Compostela Valley	Maco, Compostela		2nd	Compostela	61,667	2nd	Poblacion	18,328			No	No		
1223	3	Maco, Bry. Poblacion	LGU				11	Compostela Valley	Maco		2nd	Maco	65,181	2nd	Poblacion	6,613			No	No		
1224	1	Bunawan	LGU				11	Davao del Sur	Bunawan, Davao City		1st	Davao City	1,147,116	1st	Bunawan (Pob.)	18,204			No	No		
1225	2	Panacan, Bunawan District	LGU				11	Davao del Sur	Panacan, Davao City		1st	Davao City	1,147,116	1st	Panacan	28,047			No	No		
1226	3	Davao (Sasa) (PPA), (PFDA)	PPA	PPA	Southern Mindanao	Davao	11	Davao del Sur	Sasa, Davao City	Base Port	1st	Davao City	1,147,116	1st	Sasa	40,640			No	Yes		1-RO/RO Ramp proposed
1227	4	Sta. Ana Pier	LGU				11	Davao del Sur	Davao City		1st	Davao City	1,147,116	1st	?				No	No		
1228	5	Lanang/lpil	LGU				11	Davao del Sur	Davao City		1st	Davao City	1,147,116	1st	?				No	No		
1229	6	Punta Dumalag	LGU				11	Davao del Sur	Davao City		1st	Davao City	1,147,116	1st					No	No		
1230	7	Talomo	LGU				11	Davao del Sur	Talomo, Davao City		1st	Davao City	1,147,116	1st	Talomo (Pob.)	47,034			No	No		
1231	8	Tambongan	LGU				11	Davao del Sur	Davao City		1st	Davao City	1,147,116	1st					No	No		
1232	9	Sta. Cruz	LGU				11	Davao del Sur	Sta. Cruz		1st	Sta. Cruz	67,317	1st	?				No	No		
1233	10	Sinawilan (Bading)	LGU				11	Davao del Sur	Sinawilan, Digos City		4th	Digos City	125,171	4th	Sinawilan	4,097			No	No		
1234	11	Dawis	LGU				11	Davao del Sur	Dawis, Digos		4th	Digos	125,171	4th	Dawis	2,856			No	No		
1235	12	Malalag	LGU				11	Davao del Sur	Malalag		1st	Malalag	33,334	3rd	Poblacion	5,544			No	No		
1236	13	Tubalan	LGU				11	Davao del Sur	Tubalan, Malita		1st	Malita	100,000	1st	Tubalan	3,735			No	No		
1237	14	Buhanqin	LGU				11	Davao del Sur	Buhanqin, Malita		1st	Malita	100,000	1st	Buhanqin	3,939			No	No		
1238	15	Jose Abad Santos	LGU				11	Davao del Sur	Caburan Small, Jose Abad Santos		1st	Jose Abad Santos	57,147	2nd	Caburan Small (Pob.)	5,160			No	No		
1239	16	Patuco, Sarangani	LGU				11	Davao del Sur	Patuco, Sarangani, Sarangani Is.		1st	Sarangani	18,391	5th	Patuco (Sarangani Norte)	2,500	Sarangani	5,856	No	No		
1240	17	Batuganding, Balut (Balut Is.)	LGU				11	Davao del Sur	Batuganding, Sarangani, Balut Is.		1st	Sarangani	18,391	5th	Batuganding	1,783	Balut	12,535	No	No		
1241	1	Boston	LGU				11	Davao Oriental	Boston		2nd	Boston	10,266	4th	Poblacion	2,593			No	No		
1242	2	Cateel	LGU				11	Davao Oriental	Cateel		2nd	Cateel	28,655	3rd	Poblacion	5,942			No	No		
1243	3	Lambajon	LGU				11	Davao Oriental	Lambajon, Baganga		2nd	Baganga	43,122	1st	Lambajon	5,185			No	No		
1244	4	Baganga (Lambajon) Causeway/Pier	LGU				11	Davao Oriental	Baganga		2nd	Baganga	43,122	1st	Central (Pob.)	3,881			No	No		
1245	5	Santiago, Caraga	LGU				11	Davao Oriental	Santiago, Caraga		2nd	Caraga	33,481	3rd	Santiago	2,360			No	No		
1246	6	Mati (PPA)	PPA	PPA	Southern Mindanao	Davao	11	Davao Oriental	Mati	Terminal Port	2nd	Mati	105,908	1st</								

List of Philippine Ports (As of October 2003)

Number of ports

Population subtotal

Source: JICA Study Team

ID: Sequential Number (All Ports), N1: Sequential Number by Province

2,035

95,035,551

(Based on Related Port Authorities' Information and results of field survey)

ID	N1	Name of Port / Company	Port Management Body	Responsible Authority	PPA-PDO	PPA-PMO	Region	Name of Province	Location (Barangay, Municipality, City)	Classification	Income classification of Province / City	Name of Municipality	Population of Municipality (2000)	Income classification of Municipality	Name of Barangay	Population of Barangay (2000)	Name of Remote Island	Population of Remote Island (2000)	Whether the port has RO/RO Ramp (2001)	Whether the port has RO/RO vessels calling	Layout Plan	Remarks
1280	9	Taraka	LGU				ARMM	Lanao del Sur	Taraka	1st	Taraka	18,832	-	Taraka (Pop.)	?			No	No			
1281	10	Balindong	LGU				ARMM	Lanao del Sur	Balindong	1st	Balindong	24,470	-	Poblacion	990			No	No			
1282	11	Nusa Lumba Ranao	LGU				ARMM	Lanao del Sur	Nusa Lumba Ranao, Balindong	1st	Balindong	24,470	-	Nusa Lumba Ranao	879			No	No			
1283	12	Sultan Domagay, Nusa	LGU				ARMM	Lanao del Sur	Balindong	1st	Balindong	24,470	-	?				No	No			
1284	13	Butay Causeway	LGU				ARMM	Lanao del Sur	Balindong	1st	Balindong	24,470	-	?				No	No			
1285	14	Poona Bayabao	LGU				ARMM	Lanao del Sur	Cadayonan, Poona Bayabao	1st	Poona Bayabao	17,390	5th	Cadayonan	1,158			No	No			
1286	15	Poona Bayabao (Gata)	LGU				ARMM	Lanao del Sur	Poona Bayabao (River)	1st	Poona Bayabao	17,390	5th	Poblacion (Gata Proper)	1,147			No	No			
1287	16	Mulondo	LGU				ARMM	Lanao del Sur	Mulondo	1st	Mulondo	12,368	4th	Poblacion (Dado)	487			No	No			
1288	17	Minanga	LGU				ARMM	Lanao del Sur	Minanga, Tamparan	1st	Tamparan	19,975	4th	Minanga	314			No	No			
1289	18	Poblacion Causeway	LGU				ARMM	Lanao del Sur	Tamparan	1st	Tamparan	19,975	-	Poblacion (4 Barangays)	2,065			No	No			
1290	19	Miondas	LGU				ARMM	Lanao del Sur	Miondas, Tamparan	1st	Tamparan	19,975	-	Miondas	342			No	No			
1291	20	Talub Port	LGU				ARMM	Lanao del Sur	Talub, Tamparan	1st	Tamparan	19,975	-	Talub	389			No	No			
1292	21	Masiu (Major)	LGU				ARMM	Lanao del Sur	Masiu	1st	Masiu	24,105	-	?				No	No			
1293	22	Sawir	LGU				ARMM	Lanao del Sur	Sawir, Masiu	1st	Masiu	24,105	-	Sawir	1,342			No	No			
1294	23	Sapto	LGU				ARMM	Lanao del Sur	Masiu	1st	Masiu	24,105	-	?				No	No			
1295	24	Bayang (Major Port)	LGU				ARMM	Lanao del Sur	Bayang	1st	Bayang	21,020	5th	Poblacion (9 Barangays)	5,021			No	No			
1296	25	Bairan Causeway/Pier	LGU				ARMM	Lanao del Sur	Bairan, Bayang	1st	Bayang	21,020	5th	Bairan (Pop.)	731			No	No			
1297	26	Dindanam Causeway	LGU				ARMM	Lanao del Sur	Bayang	1st	Bayang	21,020	5th	?				No	No			
1298	27	Parao	LGU				ARMM	Lanao del Sur	Parao, Bayang	1st	Bayang	21,020	5th	Parao	930			No	No			
1299	28	Samporna	LGU				ARMM	Lanao del Sur	Samporna, Bayang	1st	Bayang	21,020	5th	Samporna (Pop.)	411			No	No			
1300	29	Cormatan Causeway	LGU				ARMM	Lanao del Sur	Cormatan, Bayang	1st	Bayang	21,020	5th	Cormatan	427			No	No			
1301	30	Maladi	LGU				ARMM	Lanao del Sur	Maladi, Sultan Gumander	1st	Sultan Gumander	12,230	-	Maladi	410			No	No			
1302	31	Lumbatan Rock Mole (Major Port)	LGU				ARMM	Lanao del Sur	Lumbatan	1st	Lumbatan	17,445	-	Poblacion (Lumbatan)	1,263			No	No			
1303	32	Ampao Causeway	LGU				ARMM	Lanao del Sur	Ampao, Bacolod Grande	1st	Bacolod Grande	17,761	5th	Ampao	1,026			No	No			
1304	33	Malawi Causeway	LGU				ARMM	Lanao del Sur	Bacolod Grande	1st	Bacolod Grande	17,761	5th	?				No	No			
1305	34	Binidayan	LGU				ARMM	Lanao del Sur	Binidayan	1st	Binidayan	18,081	5th	Poblacion (2 Barangays)	3,317			No	No			
1306	35	Balut Causeway	LGU				ARMM	Lanao del Sur	Balut Maito, Binidayan	1st	Binidayan	18,081	5th	Balut Maito	406			No	No			
1307	36	Maindig	LGU				ARMM	Lanao del Sur	Maindig, Binidayan	1st	Binidayan	18,081	5th	Maindig	585			No	No			
1308	37	Tuca	LGU				ARMM	Lanao del Sur	Tuca, Binidayan	1st	Binidayan	18,081	5th	Tuca	460			No	No			
1309	38	Macaquiling	LGU				ARMM	Lanao del Sur	Macaquiling, Binidayan	1st	Binidayan	18,081	5th	Macaquiling	466			No	No			
1310	39	Ganassi Causeway (Major Port)	LGU				ARMM	Lanao del Sur	Ganassi	1st	Ganassi	18,947	-	Poblacion	2,079			No	No			
1311	40	Tuka Causeway	LGU				ARMM	Lanao del Sur	Madalum	1st	Madalum	18,405	4th	?				No	No			
1312	41	Madalum Causeway	LGU				ARMM	Lanao del Sur	Madalum	1st	Madalum	18,405	4th	Poblacion	1,027			No	No			
1313	42	Tugaya (Lumbac)	LGU				ARMM	Lanao del Sur	Lumbac, Tugaya	1st	Tugaya	20,139	-	Lumbac	510			No	No			
1314	43	Tugaya Rock Mole (Suqod I)	LGU				ARMM	Lanao del Sur	Suqod I & Mawatan, Tugaya	1st	Tugaya	20,139	-	Suqod I & Mawatan	1,243			No	No			
1315	44	Camaliq Causeway	LGU				ARMM	Lanao del Sur	Camaliq, Marantao	1st	Marantao	24,647	-	Camaliq (Pop.)	1,006			No	No			
1316	45	Daanainquid	LGU				ARMM	Lanao del Sur	Daanainquid, Marantao	1st	Marantao	24,647	-	Daanainquid	898			No	No			
1317	46	Kialdan	LGU				ARMM	Lanao del Sur	Kialdan, Marantao	1st	Marantao	24,647	-	Kialdan	861			No	No			
1318	47	Punud Proper	LGU				ARMM	Lanao del Sur	Punud Proper, Marantao	1st	Marantao	24,647	-	Punud Proper	608			No	No			
1319	48	Lumbayanque	LGU				ARMM	Lanao del Sur	Beramayod	1st	?	?	?	?				No	No			
1320	49	Gata	LGU				ARMM	Lanao del Sur	Gata, Buadiposo-Buntong	1st	Buadiposo-Buntong	13,535	-	Gata	835			No	No			
1321	50	Maripipi	LGU				ARMM	Lanao del Sur	Maripipi	1st	?	?	?	?				No	No			
1322	51	Payawan Port	LGU				ARMM	Lanao del Sur	Payawan	1st	?	?	?	?				No	No			
1323	1	Dayan (Lower)	LGU				ARMM	Lanao del Sur	Papandayan Caniogon, Marawi City	3rd	Marawi City	131,090	3rd	Papandayan Caniogon	984			No	No			
1324	2	Calocan (Masiu, Bayabo Strait)	LGU				ARMM	Lanao del Sur	Calocan East & West, Marawi City	3rd	Marawi City	131,090	3rd	Calocan East & West	1,416			No	No			
1325	3	Toros Wharf	LGU				ARMM	Lanao del Sur	Toros, Marawi City	3rd	Marawi City	131,090	3rd	Toros (Pop.)	361			No	No			
1326	4	Palitan	LGU				ARMM	Lanao del Sur	Palitan, Marawi City	3rd	Marawi City	131,090	3rd	?				No	No			
1327	5	Basak	LGU				ARMM	Lanao del Sur	Basak, Marawi City	3rd	Marawi City	131,090	3rd	East Basak	567			No	No			
1328	1	Salaman	LGU				12	Sultan Kudarat	Salaman, Lebak	2nd	Lebak	70,899	2nd	Salaman	3,244			No	No			
1329	2	Kalamansig (PPA)	PPA	PPA	Southern Mindanao	Cotabato	12	Sultan Kudarat	Kalamansig	Terminal Port	2nd	Kalamansig	44,645	2nd	Poblacion	6,518			No	Yes		
1330	3	Kapatagan	LGU				12	Sultan Kudarat	Kapatagan, Sen. Ninoy Aquino	2nd	Sen. Ninoy Aquino	30,222	-	Kapatagan	950			No	No			
1331	4	Malatunol	LGU				12	Sultan Kudarat	Malatunol, Palimbang	2nd	Palimbang	43,742	3rd	Malatunol (Palimbang)	492			No	No			
1332	5	Palimbang	LGU				12	Sultan Kudarat	Palimbang	2nd	Palimbang	43,742	3rd	Poblacion	4,438			No	No			
1333	6	Milbuk	LGU				12	Sultan Kudarat	Milbuk, Palimbang	2nd	Palimbang	43,742	3rd	Milbuk	1,525			No	No			
1334	7	Lutayan	LGU				12	Sultan Kudarat	Tamnag, Lutayan (Lake Buluan)	2nd	Lutayan	40,881	3rd	Tamnag (Pop.)	5,758			No	No			
1335	1	Cotabato (PPA)	PPA	PPA	Southern Mindanao	Cotabato	ARMM	Maquindanao	Cotabato City	Base Port	1st	Cotabato City	163,849	1st	Poblacion (9 Barangays)	32,112			No	Yes		
1336	2	Kalanganan	LGU				ARMM	Maquindanao	Kalanganan, Cotabato City	1st	Cotabato City	163,849	1st	Kalanganan I & II	3,598			No	No			
1337	3	Teksing Fish	LGU				ARMM	Maquindanao	?	?	?	?	?	?				No	No			
1338	4	Datu Piang	LGU				ARMM	Maquindanao	Cotabato City (River)	1st	Cotabato City	163,849	1st	?				No	No			
1339	1	Landasan	ARMM	ARMM			ARMM	Maquindanao	Landasan, Parang	Sub Port	2nd	Parang	60,935	1st	Landasan (Sarmiento)	11,547			No	No		
1340	2	Parang	ARMM	ARMM			ARMM	Maquindanao	Parang	Sub Port	2nd	Parang	60,935	1st	Poblacion I & II	13,119			No	No		
1341	3	Polloc	ARMM	ARMM			ARMM	Maquindanao	Polloc, Parang	Base Port	2nd	Parang	60,935	1st	Polloc	2,706			No	No		
1342	4	Litayen	ARMM	ARMM			ARMM	Maquindanao	Litayen, Parang, Bongo Is.	Sub Port	2nd	Parang	60,935	1st	Bongo Island (Litayen)	4,563	Bongo	11,511	No	No		
1343	5	Tagudtongan	ARMM	ARMM			ARMM	Maquindanao	Tagudtongan, Parang, Bongo Is.	Sub Port	2nd	Parang	60,935	1st	Tagudtongan	1,702	Bongo	11,511	No	No		
1344	6	Linek	ARMM	ARMM			ARMM	Maquindanao	Linek, Datu Odin Sinsuat (Dinaig)	Sub Port	2nd	Datu Odin Sinsuat (Dinaig)	71,569	2nd	Linek	1,219			No	No		
1345	7	Taviran	ARMM	ARMM			ARMM	Maquindanao	Taviran, Datu Odin Sinsuat (Dinaig)	Sub Port	2nd	Datu Odin Sinsuat (Dinaig)	71,569	2nd	Taviran	2,457			No	No		
1346	8	Buluan	ARMM	ARMM			ARMM	Maquindanao	Buluan (Lake Buluan)	Sub Port	2nd	Buluan	51,098	4th	Poblacion	13,145			No	No		
1347	9	Maslabeng	AR																			

List of Philippine Ports (As of October 2003)

Number of ports

Population subtotal

Source: JICA Study Team

ID: Sequential Number (All Ports), N1: Sequential Number by Province

2,035

95,035,551

(Based on Related Port Authorities' Information and results of field survey)

ID	N1	Name of Port / Company	Port Management Body	Responsible Authority	PPA-PDO	PPA-PMO	Region	Name of Province	Location (Barangay, Municipality, City)	Classification	Income classification of Province / City	Name of Municipality	Population of Municipality (2000)	Income classification of Municipality	Name of Barangay	Population of Barangay (2000)	Name of Remote Island	Population of Remote Island (2000)	Whether the port has RO/RO Ramp (2001)	Whether the port has RO/RO vessels calling	Layout Plan	Remarks
1378	29	Pata	ARMM	ARMM			ARMM	Sulu	Kayawan, Pata, Pata Is.	Sub Port	3rd	Pata	11,791	5th	Kayawan (Pob)	751	Pata	9,641	No	No		
1379	30	Kanaway	ARMM	ARMM			ARMM	Sulu	Kanaway, Tapul, Tapul Is.	Sub Port	3rd	Tapul	14,881	4th	Kanaway	607	Tapul	13,522	No	No		
1380	31	Hawan Causeway	ARMM	ARMM			ARMM	Sulu	Hawan, Tapul, Tapul Is.	Sub Port	3rd	Tapul	14,881	4th	Hawan	1,300	Tapul	13,522	No	No		
1381	32	Kalang Causeway	ARMM	ARMM			ARMM	Sulu	Kalang, Tapul, Tapul Is.	Sub Port	3rd	Tapul	14,881	4th	Kalang (Pob)	2,002	Tapul	13,522	No	No		
1382	33	Tapul Causeway	ARMM	ARMM			ARMM	Sulu	Kalang, Tapul, Tapul Is.	Sub Port	3rd	Tapul	14,881	4th	Kalang (Pob)	2,002	Tapul	13,522	No	No		
1383	34	Lugus	ARMM	ARMM			ARMM	Sulu	Lugus, Lugus Is.	Sub Port	3rd	Lugus	18,839	5th	Lugus Proper	597	Lugus	18,417	No	No		
1384	35	Siasi	ARMM	ARMM			ARMM	Sulu	Siasi, Siasi Is.	Sub Port	3rd	Siasi	59,069	4th	Poblacion (Campo Baro)	5,382	Siasi	48,518	No	Yes		
1385	36	Laminusa Causeway	ARMM	ARMM			ARMM	Sulu	Kong-Kong Laminusa, Siasi, Siasi Is.	Sub Port	3rd	Siasi	59,069	4th	Kong-Kong Laminusa	1,175	Siasi	48,518	No	No		
1386	37	Buan	ARMM	ARMM			ARMM	Sulu	Buan, Siasi, Siasi Is.	Sub Port	3rd	Siasi	59,069	4th	Buan	2,281	Siasi	48,518	No	No		
1387	38	Inam Lantalu	ARMM	ARMM			ARMM	Sulu	Siasi, Siasi Is.	Sub Port	3rd	Siasi	59,069	4th	?		Siasi	48,518	No	No		
1388	39	Jambangan	ARMM	ARMM			ARMM	Sulu	Jambangan, Siasi, Siasi Is.	Sub Port	3rd	Siasi	59,069	4th	Jambangan	407	Siasi	48,518	No	No		
1389	40	Siowing	ARMM	ARMM			ARMM	Sulu	Siowing, Siasi, Siasi Is.	Sub Port	3rd	Siasi	59,069	4th	Siowing	961	Siasi	48,518	No	No		
1390	41	Parian Dakula	ARMM	ARMM			ARMM	Sulu	Parian Dakula, Pandami, Pandami Is.	Sub Port	3rd	Pandami	19,964	4th	Parian Dakula	3,452	Pandami	14,732	No	No		
1391	42	Lapak	ARMM	ARMM			ARMM	Sulu	Lapak, Pandami, Pandami Is.	Sub Port	3rd	Pandami	19,964	5th	Lapak	1,055	Pandami	14,732	No	No		
1392	43	Sibaud	ARMM	ARMM			ARMM	Sulu	Sibaud, Pandami, Pandami Is.	Sub Port	3rd	Pandami	19,964	5th	Sibaud Proper	1,301	Pandami	14,732	No	No		
1393	44	Punay	ARMM	ARMM			ARMM	Sulu	Punay, New Panamao	Sub Port	3rd	New Panamao	21,443	5th	Punay (Pob)	5,257			No	No		
1394	45	Lubuk-Lubuk	ARMM	ARMM			ARMM	Sulu	Lubuk-Lubuk, New Panamao	Sub Port	3rd	New Panamao	21,443	5th	Lubuk-Lubuk	1,416			No	No		
1395	46	Panglima Estino	ARMM	ARMM			ARMM	Sulu	Paiksa, New Panamao	Sub Port	3rd	New Panamao	21,443	5th	Paiksa	1,399			No	No		
1396	47	Tabu Manuk	ARMM	ARMM			ARMM	Sulu	Tabu Manuk, Old Panamao	Sub Port	3rd	Old Panamao	35,906	5th	Tabu Manuk	1,474			No	No		
1397	48	Su-uh	ARMM	ARMM			ARMM	Sulu	Su-uh, Old Panamao	Sub Port	3rd	Old Panamao	35,906	5th	Su-uh	10,149			No	No		
1398	49	Karungdong	ARMM	ARMM			ARMM	Sulu	Karungdong, Kalingan Caluang	Sub Port	3rd	Kalingan Caluang	22,688	5th	Karungdong (Pob)	6,265			No	No		
1399	50	Pangdan-Pangdan	ARMM	ARMM			ARMM	Sulu	Pangdan-Pangdan, Kalingan Caluang	Sub Port	3rd	Kalingan Caluang	22,688	5th	Pangdan-Pangdan	1,521			No	No		
1400	51	Kalong	ARMM	ARMM			ARMM	Sulu	?	Sub Port	3rd	?	?	?					No	No		
1401	52	Bangas	ARMM	ARMM			ARMM	Sulu	Bangas, Marunggas, Bangas Is.	Sub Port	3rd	Marunggas	5,314	-	Bangas	2,075	Bangas	2,075	No	No		
1402	53	Bangas (Pierhead)	ARMM	ARMM			ARMM	Sulu	Bangas, Marunggas, Bangas Is.	Sub Port	3rd	Marunggas	5,314	-	Bangas	2,075	Bangas	2,075	No	No		
1403	54	Maimbung (Kulasi) Causeway/Landing	ARMM	ARMM			ARMM	Sulu	Kulasi, Maimbung	Sub Port	3rd	Maimbung	24,982	5th	Kulasi	6,161			No	No		
1404	55	Maimbung Causeway/Landing	ARMM	ARMM			ARMM	Sulu	Maimbung	Sub Port	3rd	Maimbung	24,982	5th	Poblacion (Maimbung)	1,063			No	No		
1405	1	Balimbing	ARMM	ARMM			ARMM	Tawi-tawi	Balimbing	Sub Port	4th	Balimbing	33,315	-	Balimbing Proper	3,083			No	No		
1406	2	Belatan Halu	ARMM	ARMM			ARMM	Tawi-tawi	Balimbing, Belatan Halu Is.	Sub Port	4th	Balimbing	33,315	-	Belatan Halu	2,261	Belatan Halu	2,261	No	No		
1407	3	Bongao	ARMM	ARMM			ARMM	Tawi-tawi	Sanga-Sanga, Bongao	Base Port	4th	Bongao	58,174	-	Sanga-Sanga	2,550			No	Yes		
1408	4	Tarawakan	ARMM	ARMM			ARMM	Tawi-tawi	Tarawakan, Bongao	Sub Port	4th	Bongao	58,174	-	Tarawakan	1,673			No	No		
1409	5	Lamion	ARMM	ARMM			ARMM	Tawi-tawi	Lamion, Bongao, Bongao Is.	Sub Port	4th	Bongao	58,174	-	Lamion	4,882	Bongao	32,660	No	No		
1410	6	Bas-Bas	ARMM	ARMM			ARMM	Tawi-tawi	Bas-Bas, Languyan, Bas-Bas Is.	Sub Port	4th	Languyan	42,040	-	Bas-Bas Proper	1,536	Bas-bas	3,461	No	No		
1411	7	Languyan	ARMM	ARMM			ARMM	Tawi-tawi	Languyan	Sub Port	4th	Languyan	42,040	-	Languyan Proper (Pob)	5,145			No	No		
1412	8	South Ubian	ARMM	ARMM			ARMM	Tawi-tawi	Sollogan, South Ubian, South Ubian Is.	Sub Port	4th	South Ubian	27,301	-	Sollogan	1,455	South Ubian	8,005	No	No		
1413	9	Tampakan	ARMM	ARMM			ARMM	Tawi-tawi	Tampakan, South Ubian, South Ubian Is.	Sub Port	4th	South Ubian	27,301	-	Tampakan (Dambong & Tong)	2,141	South Ubian	8,005	No	No		
1414	10	Tabawan	ARMM	ARMM			ARMM	Tawi-tawi	Likud Tabawan, South Ubian, Tabawan Is.	Sub Port	4th	South Ubian	27,301	-	Likud Tabawan	1,075	Tabawan	7,662	No	No		
1415	11	Bakong	ARMM	ARMM			ARMM	Tawi-tawi	Bakong, Simunul, Simunul Is.	Sub Port	4th	Simunul	31,962	-	Bakong	2,745	Simunul	20,370	No	No		
1416	12	Tonggosong Causeway	ARMM	ARMM			ARMM	Tawi-tawi	Tonggosong, Simunul, Simunul Is.	Sub Port	4th	Simunul	31,962	-	Tonggosong	1,236	Simunul	20,370	No	No		
1417	13	Ubol Causeway	ARMM	ARMM			ARMM	Tawi-tawi	Ubol, Simunul, Simunul Is.	Sub Port	4th	Simunul	31,962	-	Ubol	1,361	Simunul	20,370	No	No		
1418	14	Tubig Indangan	ARMM	ARMM			ARMM	Tawi-tawi	Tubig Indangan, Simunul, Simunul Is.	Sub Port	4th	Simunul	31,962	-	Tubig Indangan	4,026	Simunul	20,370	No	No		
1419	15	Sitangkai	ARMM	ARMM			ARMM	Tawi-tawi	Sibutu, Sitangkai, Sibutu Is.	Sub Port	4th	Sitangkai	52,772	4th	Sibutu	1,144	Sibutu	24,515	No	Yes		
1420	16	Tandubas (Sapa-Sapa) Causeway	ARMM	ARMM			ARMM	Tawi-tawi	Sapa, Tandubas, Tandubas Is.	Sub Port	4th	Tandubas	24,900	-	Sapa	2,217	Tandubas	16,290	No	No		
1421	17	Cagayan de Sulu (Tawi-Tawi)	ARMM	ARMM			ARMM	Tawi-tawi	Lupa-Pula, Cagayan Sulu Is.	Base Port	4th	Cagayan de Tawi-Tawi	22,011	4th	Lupa-Pula (Pob)	1,163	Cagayan Sulu	22,011	No	No		
1422	1	Kitcharao (San Roque)	LGU				13	Agusan del Norte	San Roque, Kitcharao, (Lake Mainit)	2nd	2nd	Kitcharao	14,604	5th	San Roque	1,962			No	No		
1423	2	Jabonga	LGU				13	Agusan del Norte	Jabonga (Lake Mainit)	2nd	2nd	Jabonga	20,501	4th	Poblacion (Jabonga)	3,040			No	No		
1424	3	Tubay	LGU				13	Agusan del Norte	La Fraternidad, Tubay	2nd	2nd	Tubay	17,668	5th	La Fraternidad	1,497			No	No		
1425	4	Cabadbaran Causeway/Landing	LGU				13	Agusan del Norte	Cabinet, Cabadbaran	2nd	2nd	Cabadbaran	55,006	2nd	Cabinet	1,525			No	No		
1426	5	Cabadbaran	LGU				13	Agusan del Norte	Tolosa, Cabadbaran	2nd	2nd	Cabadbaran	55,006	2nd	Tolosa	4,130			No	No		
1427	6	Magallanes	LGU				13	Agusan del Norte	Magallanes	2nd	2nd	Magallanes	19,895	4th	Poblacion	2,548			No	No		
1428	7	Butuan (PPA)	PPA	PPA	Northern Mindanao	Nasipit	13	Agusan del Norte	Butuan City	Terminal Port	1st	Butuan City	267,279	1st	Poblacion (27 Barangays)	91,629			Yes	Yes		1-RO/RO Ramp proposed
1429	8	Maquinda	LGU				13	Agusan del Norte	Maquinda, Butuan City	1st	1st	Butuan City	267,279	1st	Maquinda	3,247			No	No		
1430	9	Masao (PPA)	PPA	PPA	Northern Mindanao	Nasipit	13	Agusan del Norte	Masao, Butuan City	Terminal Port	1st	Butuan City	267,279	1st	Masao	1,514			No	No		
1431	10	Buenavista	LGU				13	Agusan del Norte	Buenavista	2nd	2nd	Buenavista	50,612	2nd	Poblacion (10 Barangays)	15,068			No	No		
1432	11	Nasipit (PPA)	PPA	PPA	Northern Mindanao	Nasipit	13	Agusan del Norte	Nasipit	Base Port	2nd	Nasipit	35,817	3rd	Poblacion (7 Barangays)	8,813			Yes	Yes		
1433	12	Punta	LGU				13	Agusan del Norte	Punta, Nasipit	2nd	2nd	Nasipit	35,817	3rd	Punta	3,662			No	No		
1434	13	Carmen	LGU				13	Agusan del Norte	Carmen	2nd	2nd	Carmen	17,307	4th	Poblacion	4,541			No	No		
1435	14	Las Nieves	LGU				13	Agusan del Norte	Las Nieves (Agusan River)	2nd	2nd	Las Nieves	21,530	3rd	Poblacion	1,196			No	No		
1436	1	Esperanza School Side	LGU				13	Agusan del Sur	Esperanza (Agusan River)	1st	1st	Esperanza	44,151	1st	Poblacion	3,838			No	No		
1437	2	San Luis	LGU				13	Agusan del Sur	San Luis (Agusan River)	1st	1st	San Luis	25,901	3rd	Poblacion	1,523			No	No		
1438	3	San Isidro	LGU				13	Agusan del Sur	San Isidro, San Luis (Agusan River)	1st	1st	San Luis	25,901	3rd	San Isidro	513			No	No		
1439	4	Talacogon	LGU				13	Agusan del Sur	Talacogon (Agusan River)	1st	1st	Talacogon										



List of Philippine Ports (As of October 2003)

Number of ports

Population subtotal

Source: JICA Study Team

ID: Sequential Number (All Ports), N1: Sequential Number by Province

2,035

95,035,551

(Based on Related Port Authorities' Information and results of field survey)

ID	N1	Name of Port / Company	Port Management Body	Responsible Authority	PPA-PDO	PPA-PMO	Region	Name of Province	Location (Barangay, Municipality, City)	Classification	Income classification of Province / City	Name of Municipality	Population of Municipality (2000)	Income classification of Municipality	Name of Barangay	Population of Barangay (2000)	Name of Remote Island	Population of Remote Island (2000)	Whether the port has RO/RO Ramp (2001)	Whether the port has RO/RO vessels calling	Layout Plan	Remarks
1476	36	Coring (Unib Is.)	LGU				13	Surigao del Norte	Coring, Basilisa, Unib Is.		2nd	Basilisa (Rizal)	26,489	5th	Coring	399	Unib	765	No	No		
1477	37	Catadman	LGU				13	Surigao del Norte	Catadman, Basilisa, Capaguran Is.		2nd	Basilisa (Rizal)	26,489	5th	Catadman	804	Capaguran	804	No	No		
1478	38	Buyho	LGU				13	Surigao del Norte	San Jose, Dinagat Is.		2nd	San Jose	25,532	5th	?		Dinagat	99,836	No	No		
1479	39	Luna	LGU				13	Surigao del Norte	Luna, San Jose, Dinagat Is.		2nd	San Jose	25,532	5th	Luna	1,286	Dinagat	99,836	No	No		
1480	40	San Jose, Dinagat (PPA)	PPA	PPA	Northern Mindanao	Surigao	13	Surigao del Norte	San Jose, Dinagat Is.	Terminal Port	2nd	San Jose	25,532	5th	San Jose (Pob)	5,081	Dinagat	99,836	No	No		
1481	41	Sta. Cruz	LGU				13	Surigao del Norte	Sta. Cruz, San Jose, Dinagat Is.		2nd	San Jose	25,532	5th	Sta. Cruz	2,146	Dinagat	99,836	No	No		
1482	42	Wilson	LGU				13	Surigao del Norte	Wilson, San Jose, Dinagat Is.		2nd	San Jose	25,532	5th	Wilson	1,230	Dinagat	99,836	No	No		
1483	43	Matingbe	LGU				13	Surigao del Norte	Matingbe, San Jose, Dinagat Is.		2nd	San Jose	25,532	5th	Matingbe	996	Dinagat	99,836	No	No		
1484	44	Baltazar	LGU				13	Surigao del Norte	Don Ruben Ecleo, San Jose, Dinagat Is.		2nd	San Jose	25,532	5th	Don Ruben Ecleo (Baltazar) <sup>15</sup>	2,756	Dinagat	99,836	No	No		
1485	45	Gomez	LGU				13	Surigao del Norte	Gomez, Dinagat, Dinagat Is.		2nd	Dinagat	9,883	5th	Gomez	695	Dinagat	99,836	No	No		
1486	46	Magsaysay	LGU				13	Surigao del Norte	Magsaysay, Dinagat, Dinagat Is.		2nd	Dinagat	9,883	5th	Magsaysay	710	Dinagat	99,836	No	No		
1487	47	Wadas	LGU				13	Surigao del Norte	Wadas, Dinagat, Dinagat Is.		2nd	Dinagat	9,883	5th	Wadas	878	Dinagat	99,836	No	No		
1488	48	New Mabuhay	LGU				13	Surigao del Norte	New Mabuhay, Dinagat, Dinagat Is.		2nd	Dinagat	9,883	5th	New Mabuhay	1,259	Dinagat	99,836	No	No		
1489	49	Escolta	LGU				13	Surigao del Norte	Escolta, Dinagat, Dinagat Is.		2nd	Dinagat	9,883	5th	Escolta (Pob)	1,047	Dinagat	99,836	No	No		
1490	50	Mauswagon	LGU				13	Surigao del Norte	Mauswagon, Dinagat, Dinagat Is.		2nd	Dinagat	9,883	5th	Mauswagon (Pob.)	436	Dinagat	99,836	No	No		
1491	51	White Beach	LGU				13	Surigao del Norte	White Beach, Dinagat, Dinagat Is.		2nd	Dinagat	9,883	5th	White Beach (Pob.)	953	Dinagat	99,836	No	No		
1492	52	Mauswagon	LGU				13	Surigao del Norte	Mauswagon, Dinagat, Dinagat Is.		2nd	Dinagat	9,883	5th	Mauswagon (Pob.)	436	Dinagat	99,836	No	No		
1493	53	Cabayawan (Cab-ilan Is.)	LGU				13	Surigao del Norte	Cabayawan, Dinagat, Cab-ilan Is.		2nd	Dinagat	9,883	5th	Cabayawan	581	Cab-ilan	581	No	No		
1494	54	Banban	LGU				13	Surigao del Norte	Banban, Tagana-an		2nd	Tagana-an	12,844	5th	Banban	1,083			No	No		
1495	55	San Jose (San Jose River)	LGU				13	Surigao del Norte	San Jose, Cagdianao, Dinagat Is.		2nd	Cagdianao	12,886	4th	San Jose	320	Dinagat	99,836	No	No		
1496	56	Legaspi (San Jose River Inlet)	LGU				13	Surigao del Norte	Legaspi, Cagdianao, Dinagat Is.		2nd	Cagdianao	12,886	4th	Legaspi	354	Dinagat	99,836	No	No		
1497	57	Valencia (San Jose River Inlet)	LGU				13	Surigao del Norte	Valencia, Cagdianao, Dinagat Is.		2nd	Cagdianao	12,886	4th	Valencia	661	Dinagat	99,836	No	No		
1498	58	Boa	LGU				13	Surigao del Norte	Boa, Cagdianao, Dinagat Is.		2nd	Cagdianao	12,886	4th	Boa	626	Dinagat	99,836	No	No		
1499	59	Lavaqon	LGU				13	Surigao del Norte	Cagdianao, Dinagat Is.		2nd	Cagdianao	12,886	4th	?		Dinagat	99,836	No	No		
1500	60	Del Pilar	LGU				13	Surigao del Norte	Del Pilar, Cagdianao, Dinagat Is.		2nd	Cagdianao	12,886	4th	Del Pilar	1,718	Dinagat	99,836	No	No		
1501	61	Nueva Estrella	LGU				13	Surigao del Norte	Nueva Estrella, Cagdianao, Dinagat Is.		2nd	Cagdianao	12,886	4th	Nueva Estrella	945	Dinagat	99,836	No	No		
1502	62	Sta. Rita	LGU				13	Surigao del Norte	Sta. Rita, Cagdianao, Dinagat Is.		2nd	Cagdianao	12,886	4th	Sta. Rita	456	Dinagat	99,836	No	No		
1503	63	Cagdianao Causeway	LGU				13	Surigao del Norte	Cagdianao, Dinagat Is.		2nd	Cagdianao	12,886	4th	Poblacion	2,507	Dinagat	99,836	No	No		
1504	64	Mabini	LGU				13	Surigao del Norte	Mabini, Cagdianao, Dinagat Is.		2nd	Cagdianao	12,886	4th	Mabini (Boria)	681	Dinagat	99,836	No	No		
1505	65	Tigbao	LGU				13	Surigao del Norte	Tigbao, Cagdianao, Dinagat Is.		2nd	Cagdianao	12,886	4th	Tigbao	811	Dinagat	99,836	No	No		
1506	66	Campaguayok (Cabunga-an)	LGU				13	Surigao del Norte	Cabunga-an, Cagdianao, Dinagat Is.		2nd	Cagdianao	12,886	4th	Cabunga-an	1,003	Dinagat	99,836	No	No		
1507	67	San Pedro	LGU				13	Surigao del Norte	San Pedro, Surigao City, Hanigad Is.		2nd	Surigao City	118,534	2nd	San Pedro (Hanigad)	802	Hanigad	1,602	No	No		
1508	68	Aurora	LGU				13	Surigao del Norte	Aurora, Surigao City, Hanigad Is.		2nd	Surigao City	118,534	2nd	Aurora	800	Hanigad	1,602	No	No		
1509	69	Alegria	LGU				13	Surigao del Norte	Alegria, Surigao City, Hikdop Is.		2nd	Surigao City	118,534	2nd	Alegria	550	Hikdop	4,561	No	No		
1510	70	Katagman (Rizal)	LGU				13	Surigao del Norte	Rizal, Surigao City		2nd	Surigao City	118,534	2nd	Rizal	4,339			No	No		
1511	71	Buenavista	LGU				13	Surigao del Norte	Buenavista, Surigao City, Hikdop Is.		2nd	Surigao City	118,534	2nd	Buenavista	1,101	Hikdop	4,561	No	No		
1512	72	Alang-alang	LGU				13	Surigao del Norte	Alang-alang, Surigao City, Hikdop Is.		2nd	Surigao City	118,534	2nd	Alang-alang	540	Hikdop	4,561	No	No		
1513	73	Libuac	LGU				13	Surigao del Norte	Libuac, Surigao City, Hikdop Is.		2nd	Surigao City	118,534	2nd	Libuac	913	Hikdop	4,561	No	No		
1514	74	Catadman	LGU				13	Surigao del Norte	Surigao City, Hikdop Is.		2nd	Surigao City	118,534	2nd	Catadman	486	Hikdop	4,561	No	No		
1515	75	Cantiasay	LGU				13	Surigao del Norte	Cantiasay, Surigao City, Nonoc Is.		2nd	Surigao City	118,534	2nd	Cantiasay	835	Nonoc	3,936	No	No		
1516	76	Nonoc	LGU				13	Surigao del Norte	Nonoc, Surigao City, Nonoc Is.		2nd	Surigao City	118,534	2nd	Nonoc	1,040	Nonoc	3,936	No	No		
1517	77	Talisay	LGU				13	Surigao del Norte	Talisay, Surigao City, Nonoc Is.		2nd	Surigao City	118,534	2nd	Talisay	2,061	Nonoc	3,936	No	No		
1518	78	Cantiasay	LGU				13	Surigao del Norte	Cantiasay, Surigao City, Nonoc Is.		2nd	Surigao City	118,534	2nd	Cantiasay	835	Nonoc	3,936	No	No		
1519	79	Lisondra	LGU				13	Surigao del Norte	Lisondra, Surigao City, Sibale Is.		2nd	Surigao City	118,534	2nd	Lisondra	780	Sibale	1,480	No	No		
1520	80	Zaragoza	LGU				13	Surigao del Norte	Zaragoza, Surigao City, Sibale Is.		2nd	Surigao City	118,534	2nd	Zaragoza	700	Sibale	1,480	No	No		
1521	81	Mabua	PPA				13	Surigao del Norte	Mabua, Surigao City		2nd	Surigao City	118,534	2nd	Mabua	1,944			No	No		
1522	82	Lipata Ferry (PPA)	PPA	PPA	Northern Mindanao	Surigao	13	Surigao del Norte	Lipata, Surigao City	Terminal Port	2nd	Surigao City	118,534	2nd	Lipata	1,570			Yes	Yes		Under PPA-STU (1997/9/2-)
1523	83	Balibayon	LGU				13	Surigao del Norte	Balibayon, Surigao City		2nd	Surigao City	118,534	2nd	Balibayon	1,138			No	No		
1524	84	Caqutsan	LGU				13	Surigao del Norte	Caqutsan, Surigao City, Bayaganan Is.		2nd	Surigao City	118,534	2nd	Caqutsan	358	Bayaganan	1,999	No	No		
1525	85	Sugbay	LGU				13	Surigao del Norte	Sugbay, Surigao City, Bayaganan Is.		2nd	Surigao City	118,534	2nd	Sugbay	429	Bayaganan	1,999	No	No		
1526	86	Maharlika Causeway	LGU				13	Surigao del Norte	Surigao City		2nd	Surigao City	118,534	2nd	?				No	No		
1527	87	Nabago	LGU				13	Surigao del Norte	Nabago, Surigao City		2nd	Surigao City	118,534	2nd	Nabago	964			No	No		
1528	88	Punta Bilal	LGU				13	Surigao del Norte	Punta Bilal, Surigao City		2nd	Surigao City	118,534	2nd	Punta Bilal	793			No	No		
1529	89	Surigao (PPA), (PFDA proposed)	PPA	PPA	Northern Mindanao	Surigao	13	Surigao del Norte	Surigao City	Base Port	2nd	Surigao City	118,534	2nd	Poblacion (2 Barangays)	40,479			Yes	Yes		
1530	90	San Jose	LGU				13	Surigao del Norte	San Jose, Surigao City, Hinatuan Is.		2nd	Surigao City	118,534	2nd	San Jose	1,435	Hinatuan	1,435	No	No		
1531	91	Day-Asan	LGU				13	Surigao del Norte	Day-Asan, Surigao City, Lord Island		2nd	Surigao City	118,534	2nd	Day-Asan	1,311			No	No		
1532	92	Capalayan	LGU				13	Surigao del Norte	Capalayan, Surigao City		2nd	Surigao City	118,534	2nd	Capalayan	2,015			No	No		
1533	93	Nuevo Campo	LGU				13	Surigao del Norte	Nuevo Campo, San Benito, Siargao Is.		2nd	San Benito	4,750	5th	Nuevo Campo	424	Siargao	67,256	No	No		
1534	94	San Isidro	LGU				13	Surigao del Norte	Del Carmen, San Benito, Siargao Is.		2nd	San Benito	6,058	5th	Del Carmen (Pob.)	1,833	Siargao	67,256	No	No		
1535	95	Caridad	LGU				13	Surigao del Norte	Caridad, Pilar, Siargao Is.		2nd	Pilar	8,401	5th	Caridad	1,314	Siargao	67,256	No	No		
1536</																						

List of Philippine Ports (As of October 2003)

Number of ports

Population subtotal

Source: JICA Study Team

ID: Sequential Number (All Ports), N1: Sequential Number by Province

2,035

95,035,551

(Based on Related Port Authorities' Information and results of field survey)

ID	N1	Name of Port / Company	Port Management Body	Responsible Authority	PPA-PDO	PPA-PMO	Region	Name of Province	Location (Barangay, Municipality, City)	Classification	Income classification of Province / City	Name of Municipality	Population of Municipality (2000)	Income classification of Municipality	Name of Barangay	Population of Barangay (2000)	Name of Remote Island	Population of Remote Island (2000)	Whether the port has RO/RO Ramp (2001)	Whether the port has RO/RO vessels calling	Layout Plan	Remarks
1574	134	San Miguel	LGU				13	Surigao del Norte	San Miguel, Dapa, East Bucas Is.		2nd	Dapa	19,508	5th	San Miguel	833	East Bucas	5,219	No	No		
1575	135	Buenavista	LGU				13	Surigao del Norte	Buenavista, Dapa, East Bucas Is.		2nd	Dapa	19,508	5th	Buenavista	257	East Bucas	5,219	No	No		
1576	136	San Carlos	LGU				13	Surigao del Norte	San Carlos, Dapa, East Bucas Is.		2nd	Dapa	19,508	5th	San Carlos	472	East Bucas	5,219	No	No		
1577	137	Salog	LGU				13	Surigao del Norte	Salog, Socorro, Bucas Grande Is.		2nd	Socorro	17,932	5th	Salog	731	Bucas Grande	17,932	No	No		
1578	138	Sering	LGU				13	Surigao del Norte	Sering, Socorro, Bucas Grande Is.		2nd	Socorro	17,932	5th	Sering	831	Bucas Grande	17,932	No	No		
1579	139	Socorro (PPA)	PPA	PPA	Northern Mindanao	Surigao	13	Surigao del Norte	Socorro, Bucas Grande Is.	Terminal Port	2nd	Socorro	17,932	5th	Poblacion (2 Barangays)	6,642	Bucas Grande	17,932	No	No		
1580	140	Dona Helene	LGU				13	Surigao del Norte	Helene, Socorro, Bucas Grande Is.		2nd	Socorro	17,932	5th	Helene	684	Bucas Grande	17,932	No	No		
1581	141	Pamosaingan	LGU				13	Surigao del Norte	Pamosaingan, Socorro, Bucas Grande Is.		2nd	Socorro	17,932	5th	Pamosaingan	1,238	Bucas Grande	17,932	No	No		
1582	142	Sta. Cruz	LGU				13	Surigao del Norte	Sta. Cruz, Socorro, Bucas Grande Is.		2nd	Socorro	17,932	5th	Sta. Cruz	446	Bucas Grande	17,932	No	No		
1583	143	Mainit	LGU				13	Surigao del Norte	Mainit (Lake Mainit)		2nd	Mainit	23,417	4th	Poblacion (2 Barangays)	5,171			No	No		
1584	144	Banban	LGU				13	Surigao del Norte	Banban, Tagana-an		2nd	Tagana-an	12,844	5th	Banban	1,083			No	No		
1585	145	Cawilan	LGU				13	Surigao del Norte	Cawilan, Tagana-an, Masapelid Is.		2nd	Tagana-an	12,844	5th	Cawilan	999	Masapelid	3,984	No	No		
1586	146	Fabio	LGU				13	Surigao del Norte	Fabio, Tagana-an, Masapelid Is.		2nd	Tagana-an	12,844	5th	Fabio	389	Masapelid	3,984	No	No		
1587	147	Patino	LGU				13	Surigao del Norte	Patino, Tagana-an, Masapelid Is.		2nd	Tagana-an	12,844	5th	Patino	712	Masapelid	3,984	No	No		
1588	148	Opong	LGU				13	Surigao del Norte	Opong, Tagana-an, Opong Is.		2nd	Tagana-an	12,844	5th	Opong	816	Opong	816	No	No		
1589	149	Taganaan	LGU				13	Surigao del Norte	Tagana-an		2nd	Tagana-an	12,844	5th	Poblacion (3 Barangays)	4,109			No	No		
1590	150	Taganaan	LGU				13	Surigao del Norte	Tagana-an, Talavera Is.		2nd	Tagana-an	12,844	5th	Talavera	1,634	Talavera	1,634	No	No		
1591	151	Lakandula	LGU				13	Surigao del Norte	Lakandula, Placer, Masapelid Is.		2nd	Placer	21,542	4th	Lakandula	610	Masapelid	3,984	No	No		
1592	152	Ellaperal	LGU				13	Surigao del Norte	Ellaperal, Placer, Masapelid Is.		2nd	Placer	21,542	4th	Ellaperal (Nonok)	939	Masapelid	3,984	No	No		
1593	153	Sani-Sani	LGU				13	Surigao del Norte	Sani-Sani, Placer, Masapelid Is.		2nd	Placer	21,542	4th	Sani-Sani	335	Masapelid	3,984	No	No		
1594	154	Panhutongan	LGU				13	Surigao del Norte	Panhutongan, Placer		2nd	Placer	21,542	4th	Panhutongan	479			No	No		
1595	155	Placer	LGU				13	Surigao del Norte	Placer		2nd	Placer	21,542	4th	Poblacion (3 Barangays)	7,594			No	No		
1596	156	Cangumod	LGU				13	Surigao del Norte	Placer		2nd	Placer	21,542	4th	?				No	No		
1597	157	Bacuaq	LGU				13	Surigao del Norte	Bacuaq		2nd	Bacuaq	12,206	5th	Poblacion	5,077			No	No		
1598	158	Gigaquit	LGU				13	Surigao del Norte	Alambique, Gigaquit		2nd	Gigaquit	16,155	5th	Alambique (Pob.)	1,591			No	No		
1599	159	Claver (Poblacion, Bgy. Bagakay & Tanqa)	LGU				13	Surigao del Norte	Bagakay, Claver		2nd	Claver	16,403	4th	Bagakay (Pob. West)	1,593			No	No		
1600	160	Tayaga, Sitio Sabang	LGU				13	Surigao del Norte	Tayaga, Claver		2nd	Claver	16,403	4th	Tayaga	2,082			No	No		
1601	161	Panatao	LGU				13	Surigao del Norte	Panatao, Claver		2nd	Claver	16,403	4th	Panatao	1,085			No	No		
1602	162	Urbiztondo	LGU				13	Surigao del Norte	Urbiztondo, Claver		2nd	Claver	16,403	4th	Urbiztondo	1,171			No	No		
1603	163	Taganto	LGU				13	Surigao del Norte	Taganto, Claver		2nd	Claver	16,403	4th	Taganto	1,682			No	No		
1604	164	Hayanggabon	LGU				13	Surigao del Norte	Hayanggabon, Claver		2nd	Claver	16,403	4th	Hayanggabon	647			No	No		
1605	165	Nabago	LGU				13	Surigao del Norte	?		2nd	?	?	?					No	No		
1606	166	Tubanaran	LGU				13	Surigao del Norte	Pablaren ?		2nd	?	?	?					No	No		
1607	167	Malimono	LGU				13	Surigao del Norte	San Isidro, Malimono		2nd	Malimono	14,597	5th	San Isidro (Pob.)	992			No	No		
1608	168	San Francisco	LGU				13	Surigao del Norte	San Francisco		2nd	San Francisco	11,521	5th	Poblacion	1,656			No	No		
1609	1	Adlay	LGU				13	Surigao del Sur	Adlay, Carrascal		2nd	Carrascal	13,157	4th	Adlay	2,387			No	No		
1610	2	Taq-anito (River landing)	LGU				13	Surigao del Sur	Taq-anito, Carrascal		2nd	Carrascal	13,157	4th	Taq-anito	390			No	No		
1611	3	Cantilan (PPA)	PPA	PPA	Northern Mindanao	Surigao	13	Surigao del Sur	Cantilan	Terminal Port	2nd	Cantilan	26,553	4th	Poblacion (2 Barangays)	8,813			No	No		
1612	4	Consuelo	LGU				13	Surigao del Sur	Consuelo, Cantilan		2nd	Cantilan	26,553	4th	Consuelo	1,183			No	No		
1613	5	Lininti-an	LGU				13	Surigao del Sur	Lininti-an, Cantilan		2nd	Cantilan	26,553	4th	Lininti-an (Pob.)	4,114			No	No		
1614	6	Cantilan (Poblacion)	LGU				13	Surigao del Sur	Cantilan		2nd	Cantilan	26,553	4th	Poblacion (2 Barangays)	8,813			No	No		
1615	7	Magsilema Wharf	LGU				13	Surigao del Sur	Cantilan		2nd	Cantilan	26,553	4th	?				No	No		
1616	8	Lanuza (Habag)	LGU				13	Surigao del Sur	Habag, Lanuza		2nd	Lanuza	10,057	4th	Habag	552			No	No		
1617	9	Nurcia	LGU				13	Surigao del Sur	Nurcia, Lanuza		2nd	Lanuza	10,057	4th	Nurcia	1,039			No	No		
1618	10	Sibahay	LGU				13	Surigao del Sur	Sibahay, Lanuza		2nd	Lanuza	10,057	4th	Sibahay	848			No	No		
1619	11	Cortes	PPA				13	Surigao del Sur	Cortes		2nd	Cortes	14,825	5th	Poblacion	2,835			No	No		
1620	12	Tandag (PPA)	PPA	PPA	Northern Mindanao	Surigao	13	Surigao del Sur	Tandag	Terminal Port	2nd	Tandag	44,327	2nd	Poblacion (3 Barangays)	15,210			No	No		
1621	13	Cagwait (Aras-asan)	PPA				13	Surigao del Sur	Cagwait		2nd	Cagwait	18,577	4th	Poblacion	1,289			No	No		
1622	14	Aras-asan (PPA) (Arimco)	PPA	PPA	Northern Mindanao	Surigao	13	Surigao del Sur	Aras-asan, Cagwait	Terminal Port	2nd	Cagwait	18,577	4th	Aras-asan	4,777			No	No		
1623	15	Marihatag (Arorogan) Causeway	LGU				13	Surigao del Sur	Arorogan, Marihatag		2nd	Marihatag	16,394	4th	Arorogan	1,353			No	No		
1624	16	Poblacion Marihatag	LGU				13	Surigao del Sur	Marihatag		2nd	Marihatag	16,394	4th	Poblacion	3,587			No	No		
1625	17	Linga Causeway (Puqad)	LGU				13	Surigao del Sur	Pavasan, Lianga		2nd	Lianga	25,014	4th	Pavasan	1,673			No	No		
1626	18	Diatagon	LGU				13	Surigao del Sur	Diatagon, Lianga		2nd	Lianga	25,014	4th	Diatagon	6,274			No	No		
1627	19	Barobo (Siti Talisay)	LGU				13	Surigao del Sur	Barobo		2nd	Barobo	34,558	4th	Poblacion	9,268			No	No		
1628	20	Rizal	LGU				13	Surigao del Sur	Rizal, Barobo		2nd	Barobo	34,558	4th	Rizal	1,184			No	No		
1629	21	Hinatuan	LGU				13	Surigao del Sur	Hinatuan		2nd	Hinatuan	36,170	3rd	Poblacion (4 Barangays)	9,420			No	No		
1630	22	Talisay	LGU				13	Surigao del Sur	Talisay, Hinatuan		2nd	Hinatuan	36,170	3rd	Talisay	1,313			No	No		
1631	23	Bislig	LGU				13	Surigao del Sur	Bislig City		4th	Bislig City	97,860	4th	Poblacion	8,723			No	No		
1632	24	Mangagoy (PPA)	PPA	PPA	Northern Mindanao	Surigao	13	Surigao del Sur	Mangagoy, Bislig City	Terminal Port	4th	Bislig City	97,860	4th	Mangagoy	41,219			No	No		
1633	25	Tabon	LGU				13	Surigao del Sur	Tabon, Bislig City		4th	Bislig City	97,860	4th	Tabon	13,500			No	No		
1634	26	Lingig	LGU				13	Surigao del Sur	Lingig		2nd	Lingig	26,487	3rd	Poblacion	5,995			No	No		
1635	33	Lucena (PPA)	PPA	PPA	Luzon	Batangas	4A	Quezon	Dalahican, Lucena City	Terminal Port	1st	Lucena City	196,075	1st	Dalahican	17,283			Yes	No		(After ID-171)
1636	25	Planters Products Inc.	Private	PPA	Luzon	Limay	3	Bataan	Limay, Bataan	Non-Commercial												PPA Reg. No. P-010
1637	26	Bataan Refining Corp./Petron Corp.	Private	PPA	Luzon	Limay	3	Bataan	Limay, Bataan													

List of Philippine Ports (As of October 2003)

Number of ports

Population subtotal

Source: JICA Study Team

ID: Sequential Number (All Ports), N1: Sequential Number by Province

2,035

95,035,551

(Based on Related Port Authorities' Information and results of field survey)

ID	N1	Name of Port / Company	Port Management Body	Responsible Authority	PPA-PDO	PPA-PMO	Region	Name of Province	Location (Barangay, Municipality, City)	Classification	Income classification of Province / City	Name of Municipality	Population of Municipality (2000)	Income classification of Municipality	Name of Barangay	Population of Barangay (2000)	Name of Remote Island	Population of Remote Island (2000)	Whether the port has RO/RO Ramp (2001)	Whether the port has RO/RO vessels calling	Layout Plan	Remarks
1672	13	Pacific Enamels & Glass Mfg. Corp.	Private	PPA	Manila	Manila South	NCR	NCR	San Juan, Metro Manila	Non-Commercial												Expired at 1988/1/22 without Renewal
1673	14	Allied Brown Chemicals Inc.	Private	PPA	Manila	Manila South	NCR	NCR	Lamayan St., Sta. Ana, Manila	Non-Commercial												Expired at 1982/5/18 without Renewal
1674	15	Ruby Industrial Corporation	Private	PPA	Manila	Manila South	NCR	NCR	J. Rizal St., Mandaluyong, Metro Manila	Non-Commercial												
1675	16	Liberty Flour Mills Inc.	Private	PPA	Manila	Manila South	NCR	NCR	Blumentritt St., Mandaluyong, Metro Manila	Non-Commercial												No COR
1676	17	Chemical Industries of the Philippines Inc.	Private	PPA	Manila	Manila South	NCR	NCR	Bo. Kalawaan, Pasig, Metro Manila	Non-Commercial												Expired at 1984/4/30
1677	18	Republic Flour Mills	Private	PPA	Manila	Manila South	NCR	NCR	Pasig, Metro Manila	Non-Commercial												Expired at 1984/4/30
1678	19	Vulcan Chemicals Corp.	Private	PPA	Manila	Manila South	NCR	NCR	Mandaluyong, Metro Manila	Non-Commercial												Expired (?)
1679	20	General Milling Corp.	Private	PPA	Manila	Manila South	NCR	NCR	Bo. Ugong, Pasig, Metro Manila	Non-Commercial												Expired at 1990/6/11
1680	21	Wellington Flour Mills	Private	PPA	Manila	Manila South	NCR	NCR	Bo. Pineda, Pasig, Metro Manila	Non-Commercial												Expired (?)
1681	22	Resins Inc.	Private	PPA	Manila	Manila South	NCR	NCR	Bo. Ugong, Pasig, Metro Manila	Non-Commercial												
1682	23	Union Ajinomoto Inc. (formerly Union Inds. Chem)	Private	PPA	Manila	Manila South	NCR	NCR	Bo. Ugong, Pasig, Metro Manila	Non-Commercial												
1683	24	Gia Gral de Tabaccos de Filipinas	Private	PPA	Manila	Manila South	NCR	NCR	Pasig River, Paco, Manila	Non-Commercial												Non-Operational (1984/4/30-)
1684	25	Bataan Shipyard & Eng'g Co., Inc.	Private	PPA	Manila	Manila South	NCR	NCR	EIS, Port Area, Manila	Non-Commercial												
1685	26	Industries Development Corporation	Private	PPA	Manila	Manila South	NCR	NCR	Marikina River, Pasig, Manila	Non-Commercial												
1686	27	Planters Products Inc.	Private	PPA	Manila	Manila South	NCR	NCR	Sta. Ana, Manila	Non-Commercial												
1687	28	Romus Trading Co., Inc.	Private	PPA	Manila	Manila South	NCR	NCR	Pasig, Metro Manila	Non-Commercial												
1688	29	Imperial Vegetable Oil Co., Inc.	Private	PPA	Manila	Manila South	NCR	NCR	Pandacan, Manila	Non-Commercial												
1689	30	Manila Yacht Club	Private	PPA	Manila	Manila South	NCR	NCR	Roxas Blvd., Manila	Non-Commercial												
1690	31	Sea Oil Petroleum Corp.	Private	PPA	Manila	Manila South	NCR	NCR	Barangay Namayan, Mandaluyong, Metro M	Non-Commercial												
1691	32	Philippine Refining Company	Private	PPA	Manila	Manila South	NCR	NCR	Estero de Paco, Paco, Manila	Non-Commercial												
1692	33	National Trucking & Forwarding Corporation	Private	PPA	Manila	Manila South	NCR	NCR	Bacood, Sta. Mesa, Manila	Non-Commercial												
1693	34	Simon Enterprises, Inc.	Private	PPA	Manila	Manila South	NCR	NCR	Pasig River, Manila	Non-Commercial												
1694	35	Yu Yek Manufacturing Co.	Private	PPA	Manila	Manila South	NCR	NCR	Pasig, River, Mandaluyong, Manila	Non-Commercial												
1695	36	PHIMCO Industries Inc.	Private	PPA	Manila	Manila South	NCR	NCR	Punta St., Manila	Non-Commercial												
1696	37	Philippine Tourism Authority	Private	PPA	Manila	Manila South	NCR	NCR	Roxas Boulevard, CCP Complex, Manila	Non-Commercial												
1697	38	Tacoma Integrated Port Services, Inc.	Private	PPA	Manila	Manila South	NCR	NCR	South Harbor, Manila	Non-Commercial												
1698	39	Pilipinas Shell Petroleum Corp.	Private	PPA	Manila	Manila South	NCR	NCR	Pandacan, Manila	Non-Commercial												
1699	40	Island Integrated Port Services, Inc.	Private	PPA	Manila	Manila South	NCR	NCR	Cristobal, Paco, Manila	Non-Commercial												
1700	41	Tantuco Industrial Corp.	Private	PPA	Manila	Manila South	NCR	NCR	Pasig River, Mandaluyong, Metro Manila	Non-Commercial												
1701	42	Filipinas (Kao), Inc.	Private	PPA	Manila	Manila South	NCR	NCR	Libis, Quezon City	Non-Commercial												
1702	43	Delta Milling Industries	Private	PPA	Manila	Manila South	NCR	NCR	Marikina River, Libis, Quezon City	Non-Commercial												
1703	44	Morning Star Milling Corp.	Private	PPA	Manila	Manila South	NCR	NCR	Bagong Ilog, Pasig, Metro Manila	Non-Commercial												
1704	45	Grains Handlers Phils., Inc.	Private	PPA	Manila	Manila South	NCR	NCR	Sta. Monica, Bo. Pineda, Pasig City	Non-Commercial												
1705	46	Petron Corporation	Private	PPA	Manila	Manila South	NCR	NCR	Bo. Ugong, Pasig City	Non-Commercial												
1706	47	Malay Resources, Inc.	Private	PPA	Manila	Manila South	NCR	NCR	Punta, Sta. Ana	Non-Commercial												
1707	9	Petron Corporation	Private	PPA	Manila	Manila South	4A	Cavite	Rosario, Cavite	Non-Commercial												
1708	48	Petron Corporation	Private	PPA	Manila	Manila South	NCR	NCR	Pandacan, Manila	Non-Commercial												
1709	49	Caltex (Phils.) Inc.	Private	PPA	Manila	Manila South	NCR	NCR	Pandacan, Manila	Non-Commercial												
1710	50	Farmix Fertilizer Corp.	Private	PPA	Manila	Manila South	NCR	NCR	Punta, Sta. Ana	Non-Commercial												Expired at 1999/3/18
1711	51	North Negros Marketing	Private	PPA	Manila	Manila South	NCR	NCR	Sultan St., cor. Honradez St., Mkt.	Non-Commercial												
1712	52	Shell Phil. Petroleum Corp.	Private	PPA	Manila	Manila South	NCR	NCR	Bo. Malaya, Piilila, Rizal	Non-Commercial												
1713	53	Manila Jumbo Palace, Inc.	Private	PPA	Manila	Manila South	NCR	NCR	CCP Complex, Pasay City	Non-Commercial												
1714	23	Caltex (Phils.) Inc.	Private	PPA	Luzon	Batangas	4A	Batangas	Bauan, Batangas	Non-Commercial												Non-Operational (1993/1/9-)
1715	24	Pilipinas Shell Petroleum Corp.	Private	PPA	Luzon	Batangas	4A	Batangas	Tabangao, Batangas City	Non-Commercial												
1716	25	Pacific Flour Mills Inc.	Private	PPA	Luzon	Batangas	4A	Batangas	Tabangao, Batangas City	Non-Commercial												
1717	24	Marcopper Mining Corp.	Private	PPA	Luzon	Batangas	4B	Marinduque	Balogo, Sta. Cruz, Marinduque	Non-Commercial												
1718	26	Caltex (Phils.) Inc.	Private	PPA	Luzon	Batangas	4A	Batangas	San Pascual, Batangas	Non-Commercial												
1719	25	Caltex (Phils.) Inc.	Private	PPA	Luzon	Batangas	4B	Marinduque	Sta. Cruz, Marinduque	Non-Commercial												Expired at 1982/9/14
1720	27	Batangas Bay Terminal Inc.	Private	PPA	Luzon	Batangas	4A	Batangas	Bolo, San Miguel, Bauan, Batangas	Non-Commercial												Expired at 1989/3/27
1721	54	Coco Chemicals Philippines	Private	PPA	Luzon	Batangas	4A	Quezon	Atimonan, Quezon	Non-Commercial												Expired at 1978/9/31
1722	28	AG & P Co. of Manila	Private	PPA	Luzon	Batangas	4A	Batangas	Dole Creosoting Plant, Bauan, Batangas	Non-Commercial												
1723	29	United Coconut Chem. Inc.	Private	PPA	Luzon	Batangas	4A	Batangas	New Danglayan, Bauan, Batangas	Non-Commercial												
1724	30	Himmel Industries Inc.	Private	PPA	Luzon	Batangas	4A	Batangas	Pinamucan, Batangas	Non-Commercial												
1725	31	National Power Corporation	Private	PPA	Luzon	Batangas	4A	Batangas	Bo. San Rafael, Calaca, Batangas	Non-Commercial												
1726	32	PNOC Drydock & Eng'g. Corp.	Private	PPA	Luzon	Batangas	4A	Batangas	San Miguel, Bauan, Batangas	Non-Commercial												
1727	33	IMG, EHC-Bulk Terminal	Private	PPA	Luzon	Batangas	4A	Batangas	Pinamucan Proper, Batangas City	Non-Commercial												
1728	55	Pacific Timber Export Corp.	Private	PPA	Luzon	Batangas	4A	Quezon	Brqy. Inaclaran, Gumaca, Quezon	Non-Commercial												
1729	34	General Milling Corp.	Private	PPA	Luzon	Batangas	4A	Batangas	Tabangao, Batangas City	Non-Commercial												
1730	35	Purefoods Corp.	Private	PPA	Luzon	Batangas	4A	Batangas	Brqy. Bulacan, Mabini, Batangas	Non-Commercial												
1731	56	La Tondeña Distillers, Inc.	Private	PPA	Luzon	Batangas	4A	Quezon	Lucena City	Non-Commercial												
1732	36	Cable and Wireless (Marine) Ltd.	Private	PPA	Luzon	Batangas	4A	Batangas	San Andres, Bauan, Batangas	Non-Commercial												
1733	57	Nation Petroleum Corporation	Private	PPA	Luzon	Batangas	4A	Quezon	Brqy. Castanas, Sariaya, Quezon	Non-Commercial												
1734	37	First Gas Power Corp	Private	PPA	Luzon	Batangas	4A	Batangas	Bo. Sta. Rita, Karsada, Batangas	Non-Commercial												
1735	38	J.G. Summit Petrochemical Corp.	Private	PPA	Luzon	Batangas	4A	Batangas	Brqy. Simlang, Batangas City	Non-Commercial												
1736	39	Suntrak Corporation	Private	PPA	Luzon	Batangas	4A	Batangas	Brqy. Mainaga, Mabini, Batangas	Non-Commercial												
1737	40	Petron Corporation	Private	PPA	Luzon	Batangas	4A	Batangas	Mainaga, Mabini, Batangas	Non-Commercial												
1738	58	MERALCO/OGDEN Power	Private	PPA	Luzon	Batangas	4A	Quezon	Brqy. Cagsiy I, Mauban, Quezon	Non-Commercial												
1739	41	Alsons Cement Corporation	Private	PPA	Luzon	Batangas	4A	Batangas	Brqy. San Rafael, Calaca, Batangas	Non-Commercial												
1740	42	National Power Corporation	Private	PPA	Luzon	Batangas	4A	Batangas	Barangay Ilijan, Batangas City	Non-Commercial												
1741	43	Lucky One Realty Ventures	Private	PPA	Luzon	Batangas	4A	Batangas	Mabini, Batangas													



List of Philippine Ports (As of October 2003)

Number of ports

Population subtotal

Source: JICA Study Team

ID: Sequential Number (All Ports), N1: Sequential Number by Province

2,035

95,035,551

(Based on Related Port Authorities' Information and results of field survey)

ID	N1	Name of Port / Company	Port Management Body	Responsible Authority	PPA-PDO	PPA-PMO	Region	Name of Province	Location (Barangay, Municipality, City)	Classification	Income classification of Province / City	Name of Municipality	Population of Municipality (2000)	Income classification of Municipality	Name of Barangay	Population of Barangay (2000)	Name of Remote Island	Population of Remote Island (2000)	Whether the port has RO/RO Ramp (2001)	Whether the port has RO/RO vessels calling	Layout Plan	Remarks	
1868	23	Pilipinas Shell Petroleum Corp.	Private	PPA	Northern Mindanao	Iligan	10	Lanao del Norte	Tuminobo, Iligan City	Non-Commercial													
1869	24	National Coal Authority	Private	PPA	Northern Mindanao	Iligan	10	Lanao del Norte	Kiwalan, Iligan City	Non-Commercial													
1870	25	Petron Corporation	Private	PPA	Northern Mindanao	Iligan	10	Lanao del Norte	Tuminobo, Iligan City, Lanao del Norte	Non-Commercial													
1871	26	Caltex (Phils.) Inc.	Private	PPA	Northern Mindanao	Iligan	10	Lanao del Norte	Sta. Filomena, Iligan City	Non-Commercial													
1872	27	Millenium Shipping	Private	PPA	Northern Mindanao	Iligan	10	Lanao del Norte	Tabique, Kolambugan, Lanao del Norte	Commercial		Kokambuagan			Tabique								
1873	28	Daima Shipping Corporation	Private	PPA	Northern Mindanao	Iligan	10	Lanao del Norte	Mukas, Kolambugan, Lanao del Norte	Commercial		Kokambuagan			Mukas								
1874	15	Industrial Plywood	Private	PPA	Northern Mindanao	Nasipit	13	Agusan del Norte	Butuan City	Non-Commercial													
1875	16	Nasipit Lumber Co., Inc.	Private	PPA	Northern Mindanao	Nasipit	13	Agusan del Norte	Nasipit, Agusal del Norte	Non-Commercial												Expired at 1993/1/18	
1876	17	AG & P Co. of Manila	Private	PPA	Northern Mindanao	Nasipit	13	Agusan del Norte	Bo Mahay, Butuan City	Non-Commercial												Non-Operational (2003/1/18-)	
1877	18	Eurika Enterprises	Private	PPA	Northern Mindanao	Nasipit	13	Agusan del Norte	Butuan City	Non-Commercial												Non-Operational (2003/1/19-)	
1878	19	Mahogany Products Phils.	Private	PPA	Northern Mindanao	Nasipit	13	Agusan del Norte	Poblacion Ba-an, Butuan City	Non-Commercial												Non-Operational (2003/1/19-)	
1879	20	Phil. Match Co., Inc.	Private	PPA	Northern Mindanao	Nasipit	13	Agusan del Norte	Magallanes, Agusal del Norte	Non-Commercial													
1880	21	Liberto Forest Inc.	Private	PPA	Northern Mindanao	Nasipit	13	Agusan del Norte	Banza, Butuan City	Non-Commercial												Non-Operational (2003/1/20-)	
1881	22	Hijos de F. Escano Inc.	Private	PPA	Northern Mindanao	Nasipit	13	Agusan del Norte	Povohan Dist., Butuan City	Non-Commercial												Non-Operational (2003/1/20-)	
1882	23	Bunuan Sawmill Corp.	Private	PPA	Northern Mindanao	Nasipit	13	Agusan del Norte	Bo Maon, Butuan City	Non-Commercial												Closed at 2003/1/20	
1883	24	Aquarius Shipping	Private	PPA	Northern Mindanao	Nasipit	13	Agusan del Norte	Butuan City	Non-Commercial													
1884	25	Qng Yui District (Caltex Phils. Inc.)	Private	PPA	Northern Mindanao	Nasipit	13	Agusan del Norte	Butuan City	Non-Commercial													
1885	26	Agusan Wood Industries Inc. or D.O. Plaza Ent. Inc.	Private	PPA	Northern Mindanao	Nasipit	13	Agusan del Norte	Butuan City	Non-Commercial													
1886	27	San Miguel Corp.	Private	PPA	Northern Mindanao	Nasipit	13	Agusan del Norte	Sitio Bading, Butuan City	Non-Commercial												Expired at 1980/10/24	
1887	28	Sulwood Corporation	Private	PPA	Northern Mindanao	Nasipit	13	Agusan del Norte	San Vicente, Butuan City	Non-Commercial													
1888	29	Sta. Ines Melale Veneer & Plywood Inc.	Private	PPA	Northern Mindanao	Nasipit	13	Agusan del Norte	Butuan City	Non-Commercial												(Emco Plywood Corp./Growth Area Resource)	
1889	30	Agsur Forest Products Inc.	Private	PPA	Northern Mindanao	Nasipit	13	Agusan del Norte	Butuan City	Non-Commercial												Expired (?)	
1890	31	SPV Timber & Construction Inc.	Private	PPA	Northern Mindanao	Nasipit	13	Agusan del Norte	Mantage, Agusan Paqueño, Butuan City	Non-Commercial													
1891	32	Pilipinas Shell Petroleum	Private	PPA	Northern Mindanao	Nasipit	13	Agusan del Norte	Bo. Cabinet, Cabadbaran, Agusan del Norte	Non-Commercial												Expired (?)	
1892	19	Caltex (Phils.) Inc.	Private	PPA	Northern Mindanao	Ozamiz	9	Zamboanga del Norte	Dipolog City	Non-Commercial												Expired at 1982/9/14	
1893	44	Far East Timberland & Plywood Corp.	Private	PPA	Northern Mindanao	Ozamiz	10	Misamis Oriental	Lunao, Gingoog City	Non-Commercial												(formerly Mindanao Plywood Corp.) (now Asi)	
1894	45	Indo Phil. Oil Mills Inc.	Private	PPA	Northern Mindanao	Ozamiz	10	Misamis Oriental	San Luis, Gingoog City	Non-Commercial													
1895	23	Chrysalis Realty Co., Inc.	Private	PPA	Northern Mindanao	Ozamiz	10	Misamis Occidental	Tabo, Jimenez, Misamis Occidental	Non-Commercial													
1896	24	Caltex (Phils.) Inc.	Private	PPA	Northern Mindanao	Ozamiz	10	Misamis Occidental	Jimenez, Misamis Occidental	Non-Commercial													
1897	169	Paper Industries Corp. of the Phils.	Private	PPA	Northern Mindanao	Surigao	13	Surigao del Norte	Picop Camp, Surigao	Non-Commercial												Non-Operational?	
1898	170	Caltex (Phils.) Inc.	Private	PPA	Northern Mindanao	Surigao	13	Surigao del Norte	Surigao City	Non-Commercial												Expired at 1993/3/2	
1899	171	Aras-asan Timber Co., Inc.	Private	PPA	Northern Mindanao	Surigao	13	Surigao del Norte	Surigao City	Non-Commercial												Expired (?)	
1900	172	Nonoc Mining & Industrial Corp.	Private	PPA	Northern Mindanao	Surigao	13	Surigao del Norte	Nonoc Island, Surigao del Norte	Non-Commercial					Nonoc Island							(Philnico Mining & Ind'l Corp./ Pacific Nickel)	
1901	27	Liang Bay Logging	Private	PPA	Northern Mindanao	Surigao	13	Surigao del Sur	Liang, Surigao del Sur	Non-Commercial												Expired (?)	
1902	173	Pacific Cement Corp.	Private	PPA	Northern Mindanao	Surigao	13	Surigao del Norte	Washington, Surigao City	Non-Commercial													
1903	28	Gonzalo Puyat & Sons Inc.	Private	PPA	Northern Mindanao	Surigao	13	Surigao del Sur	Embarcadero, Surigao del Sur	Non-Commercial												Expired (?)	
1904	29	Gonzalo Puyat & Sons Inc.	Private	PPA	Northern Mindanao	Surigao	13	Surigao del Sur	Gen. Island, Surigao del Sur	Non-Commercial					General Island								Expired (?)
1905	30	Gonzalo Puyat & Sons Inc.	Private	PPA	Northern Mindanao	Surigao	13	Surigao del Sur	Poypog, Surigao del Sur	Non-Commercial												Expired (?)	
1906	174	Hinatuan Mining Corp.	Private	PPA	Northern Mindanao	Surigao	13	Surigao del Norte	Hinatuan Island, Taganaan	Non-Commercial					Hinatuan Island								
1907	175	Taganito Mining Corporation	Private	PPA	Northern Mindanao	Surigao	13	Surigao del Norte	Claver, Surigao del Norte	Non-Commercial													
1908	8	Sta. Clara Lumber Co., Inc.	Private	PPA	Southern Mindanao	Cotabato	12	Sultan Kudarat	Sta. Clara, Kalamansig, Sultan Kudarat	Non-Commercial												Expired at 1996/2/16	
1909	5	Dole Phils. Inc.	Private	PPA	Southern Mindanao	Cotabato	12	South Cotabato	Polomolok, South Cotabato	Non-Commercial													
1910	1	Bee Kee Enterprises	Private	PPA	Southern Mindanao	Cotabato	12	Cotabato	Tukanes, Cotabato City	Non-Commercial												Expired (?)	
1911	2	PKS Shipping Co., Inc.	Private	PPA	Southern Mindanao	Cotabato	12	Cotabato	Rio Grande de Mindanao, Cotabato City	Non-Commercial													
1912	3	PKS Shipping Co., Inc.	Private	PPA	Southern Mindanao	Cotabato	12	Cotabato	Matampay River, Cotabato City	Non-Commercial												Expired (?)	
1913	13	International Copra Export Mfg. Corp.	Private	PPA	Southern Mindanao	Davao	11	Davao Oriental	Mati, Davao Oriental	Non-Commercial												(formerly Davao Gulf Oil Mills, Inc.)	
1914	1	Hijo Plantation Inc. (Hijo Resources, Inc.)	Private	PPA	Southern Mindanao	Davao	11	Davao del Norte	Taqum, Davao del Norte	Non-Commercial													
1915	6	Caltex (Phils.) Inc.	Private	PPA	Southern Mindanao	Davao	11	Davao	Sasa, Davao City	Non-Commercial												Expired (?)	
1916	14	Caltex (Phils.) Inc.	Private	PPA	Southern Mindanao	Davao	11	Davao Oriental	Banganga, Davao Oriental	Non-Commercial												Expired at 1982/9/14	
1917	2	Taqum Agricultural Dev't Co., Inc.	Private	PPA	Southern Mindanao	Davao	11	Davao del Norte	Panabo, Davao del Norte	Non-Commercial													
1918	7	Davao Union Cement Corp.	Private	PPA	Southern Mindanao	Davao	11	Davao	Bo. Ilang, Davao City	Non-Commercial													
1919	15	Buenavista Timber Corp.	Private	PPA	Southern Mindanao	Davao	11	Davao Oriental	Davao Oriental	Non-Commercial												Expired (?)	
1920	8	Legaspi Oil Phils.	Private	PPA	Southern Mindanao	Davao	11	Davao	Sasa, Davao City	Non-Commercial												Expired (?)	
1921	9	Pacific International Terminal Ser. Inc.	Private	PPA	Southern Mindanao	Davao	11	Davao	Panabo, Davao City	Non-Commercial												Expired at 2001/5/17	
1922	10	Caltex (Phils.) Inc. II	Private	PPA	Southern Mindanao	Davao	11	Davao	Sasa, Davao City	Non-Commercial													
1923	16	North Camarines Lumber Co., Inc.	Private	PPA	Southern Mindanao	Davao	11	Davao Oriental	Banganga, Davao Oriental	Non-Commercial												Expired (?)	
1924	11	International Copra Export Corp.	Private	PPA	Southern Mindanao	Davao	11	Davao	Sasa, Davao City	Non-Commercial												(formerly National Investments Dev. Co.) Exp	
1925	17	Francisco G. Rabat	Private	PPA	Southern Mindanao	Davao	11	Davao Oriental	Mati, Davao Oriental	Non-Commercial												Expired (?)	
1926	12	Mindanao Terminal & Brokerage Ser.	Private	PPA	Southern Mindanao	Davao	11	Davao	Bo. Ilang, Davao City	Non-Commercial												(formerly Maritime Co. of the Phils.)	
1927	13	Petron Corporation	Private	PPA	Southern Mindanao	Davao	11	Davao	Sasa, Davao City	Non-Commercial													
1928	14	Universal Robina Corp.	Private	PPA	Southern Mindanao	Davao	11	Davao	Sasa, Davao City	Non-Commercial													
1929	18	Emilia Y. Chua	Private	PPA	Southern Mindanao	Davao	11	Davao Oriental	Cateel, Davao Oriental	Non-Commercial												Yes	
1930	15	Petron Corporation	Private	PPA	Southern Mindanao	Davao	11	Davao	Sasa, Davao City	Non-Commercial												Yes	
1931	16	Pryce Gases, Inc.	Private	PPA	Southern Mindanao	Davao	11	Davao	Brqy. Astorga, Sta. Cruz, Davao	Non-Commercial													
1932	17	Terminal Facilities & Services Corp.	Private	PPA	Southern Mindanao	Davao	11	Davao	Bo. Ilang, Davao City	Commercial					Bo. Ilang, Davao City							Expired at 1991/8/26, but renewal is ongoing	
1933	PPA	Caltex (Phils.) Inc.	Private	PPA	Southern Mindanao	General Santos	12	South Cotabato	Bula Rd., General Santos City	Non-Commercial									No	No	Yes		
1934	PPA	General Milling Corp.	Private	PPA	Southern Mindana																		

