

Fig.5-48 Geochemical Anomaly of Soil Samples in the Seweden District (Hg)

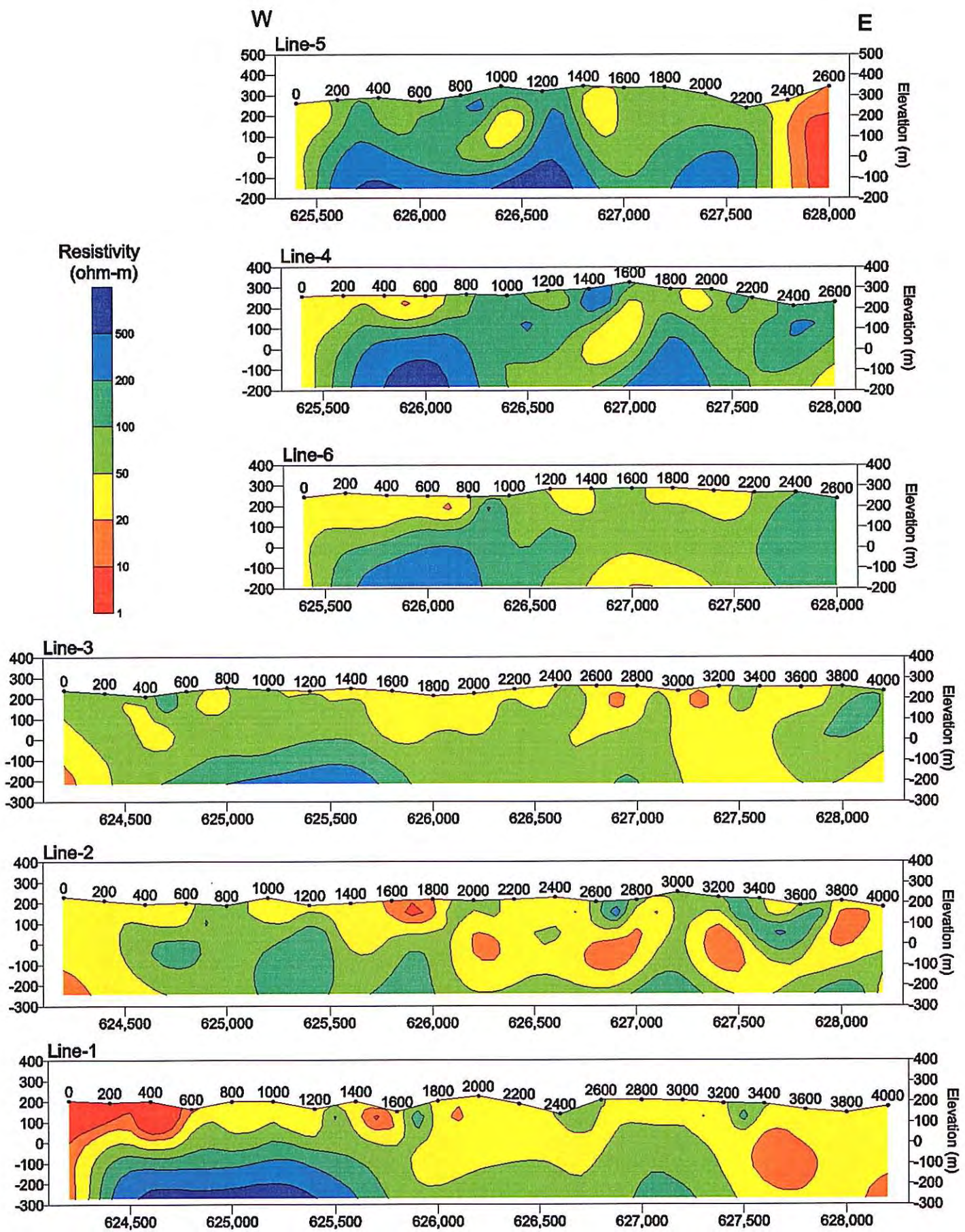


Fig. 5-49 Resistivity Sections in the Seweden District

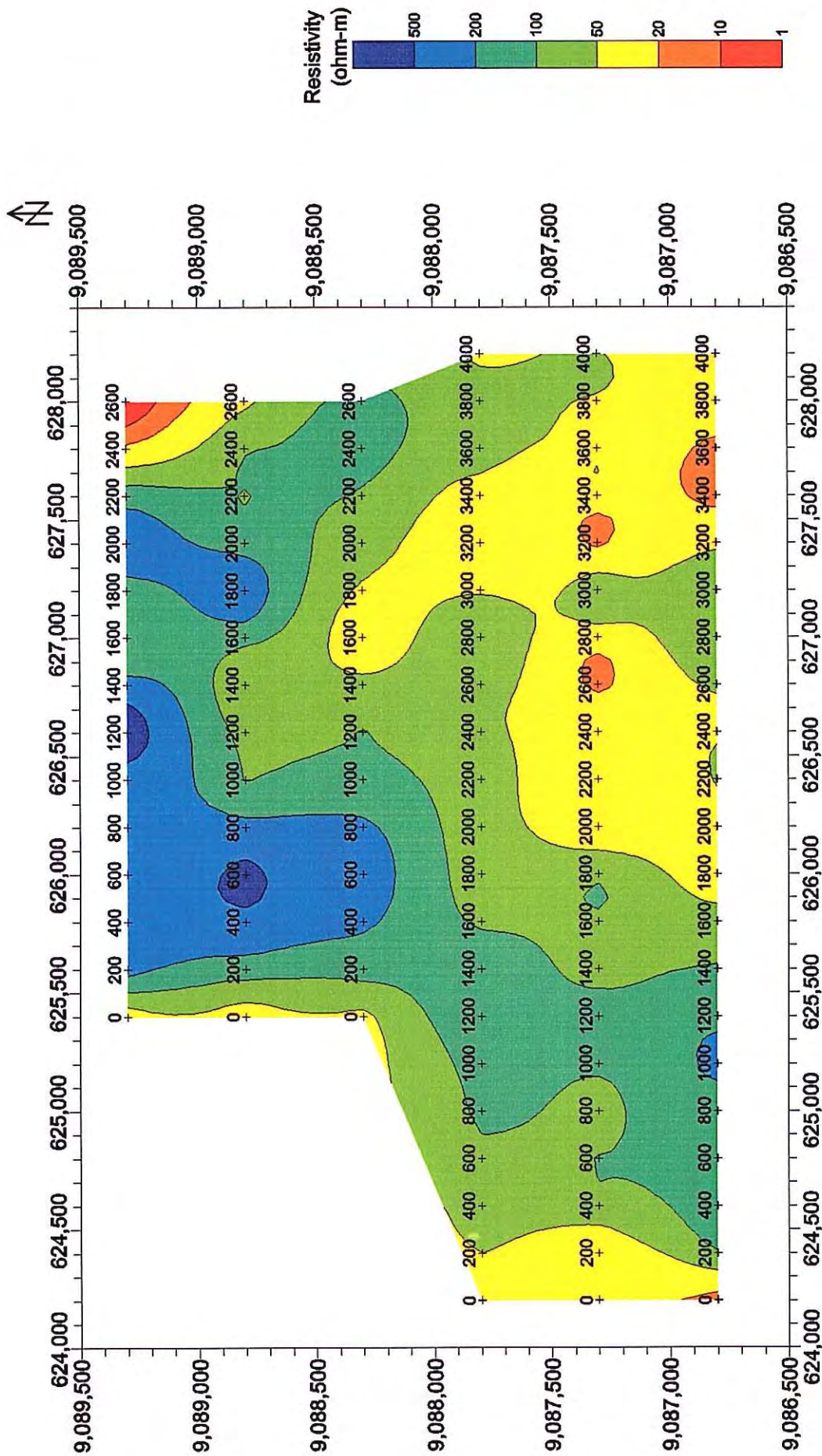


Fig. 5-50 Resistivity Plan at -100m Level in the Seweden District

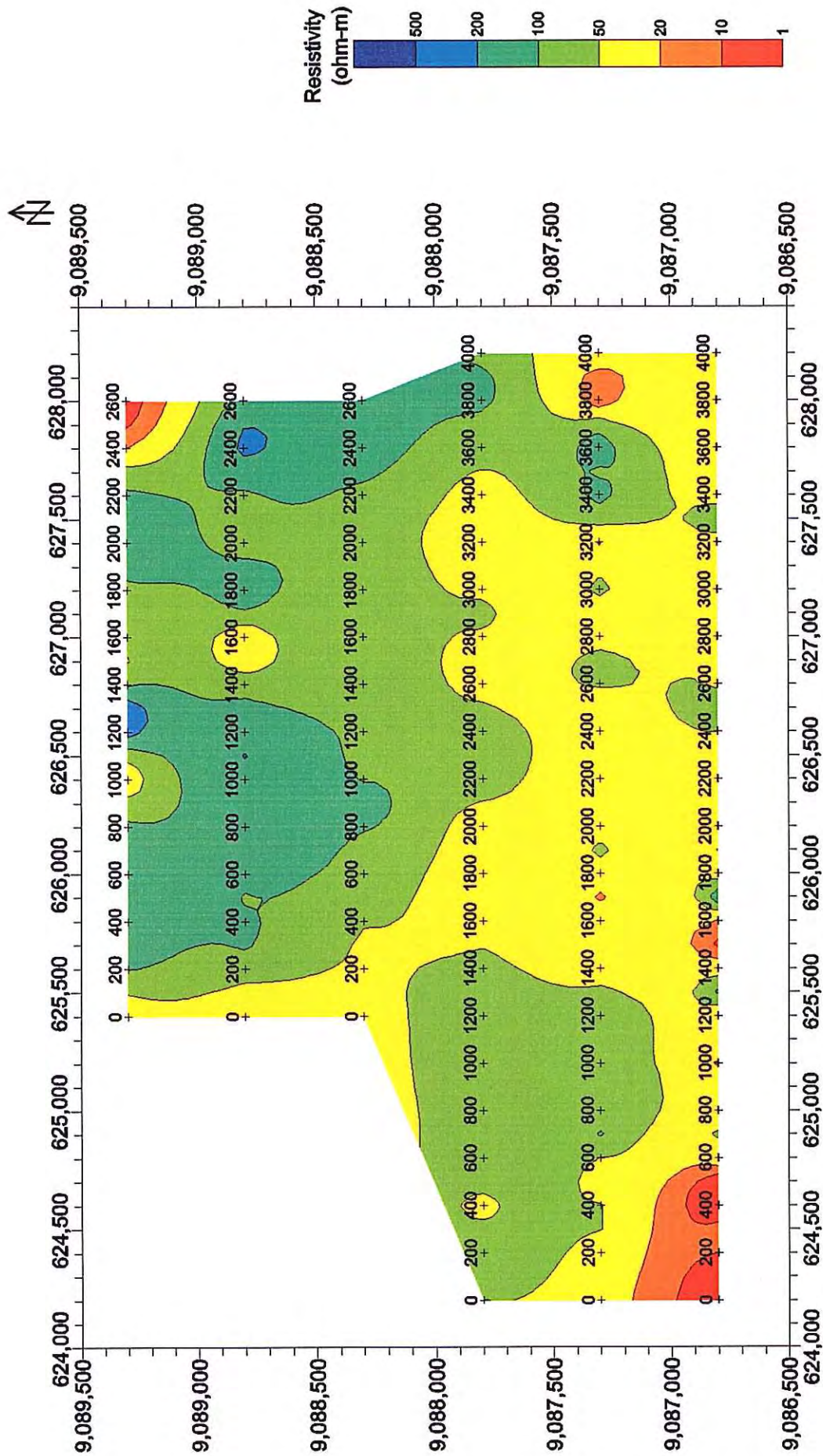


Fig. 5-51 Resistivity Plan at 100m Level in the Seweden District

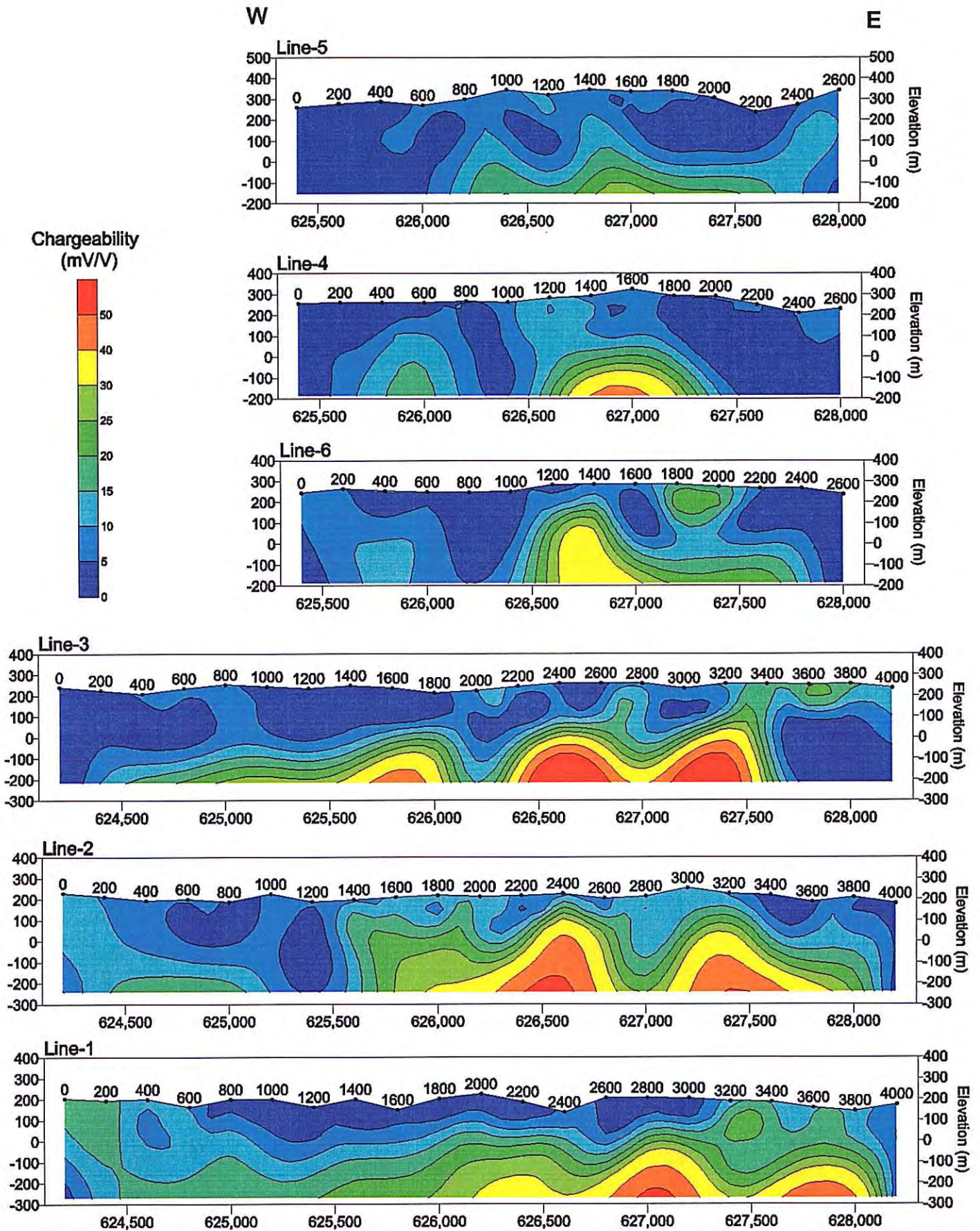


Fig.5-52 Chargeability Sections in the Seweden District

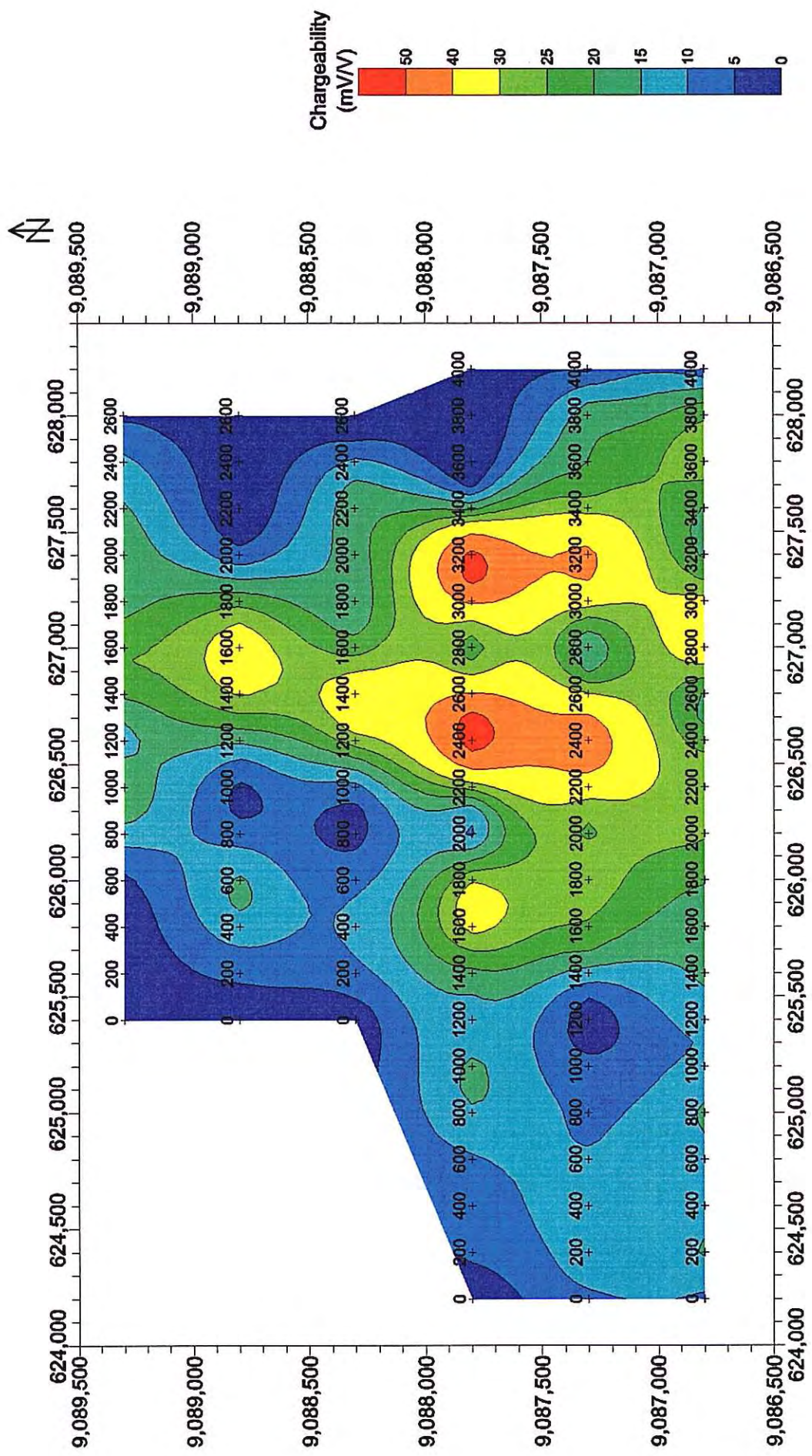


Fig.5-53 Chargeability Plan at -100m Level in the Seweden District

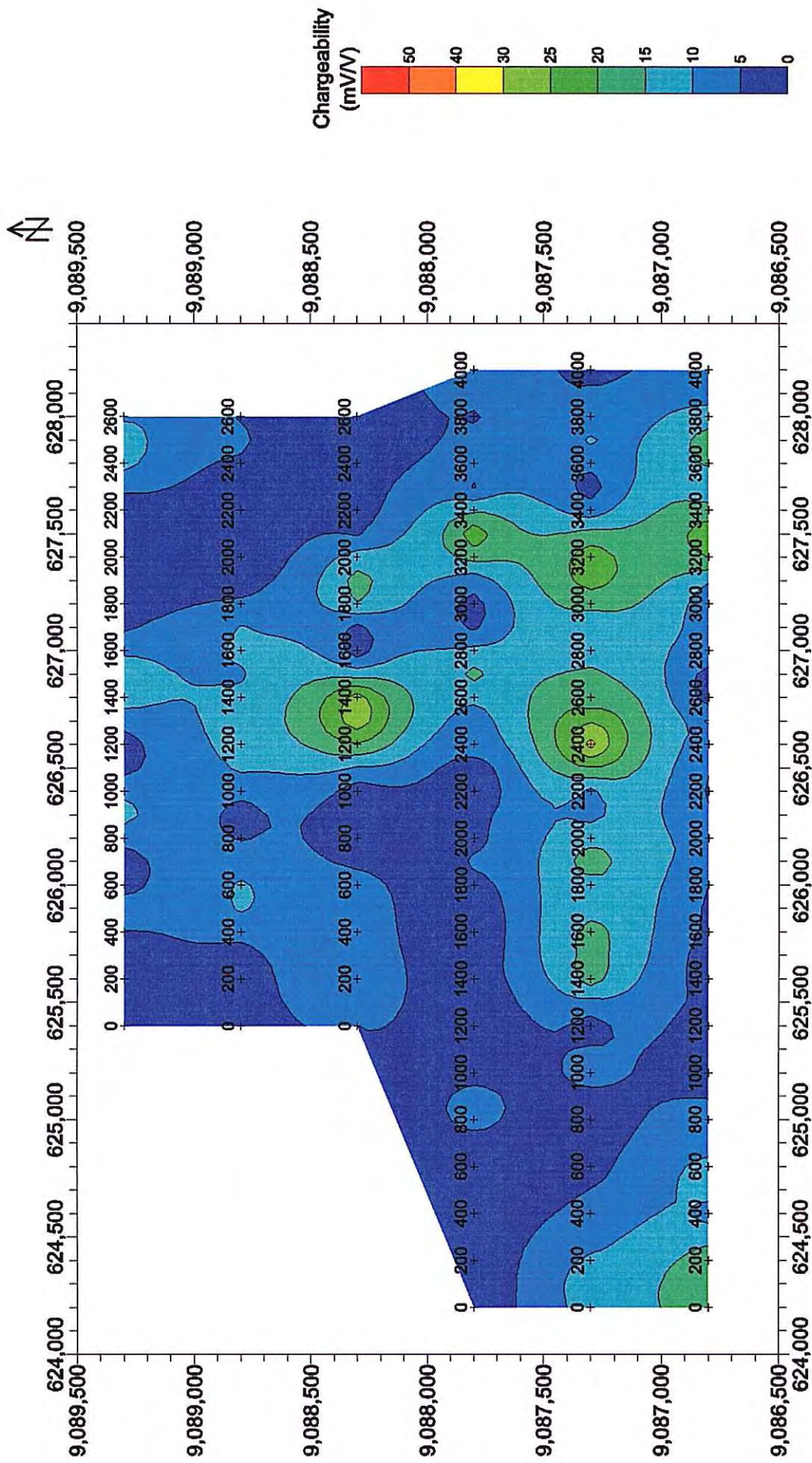


Fig. 5-54 Chargeability Plan at 100m Lev in the Seweden District

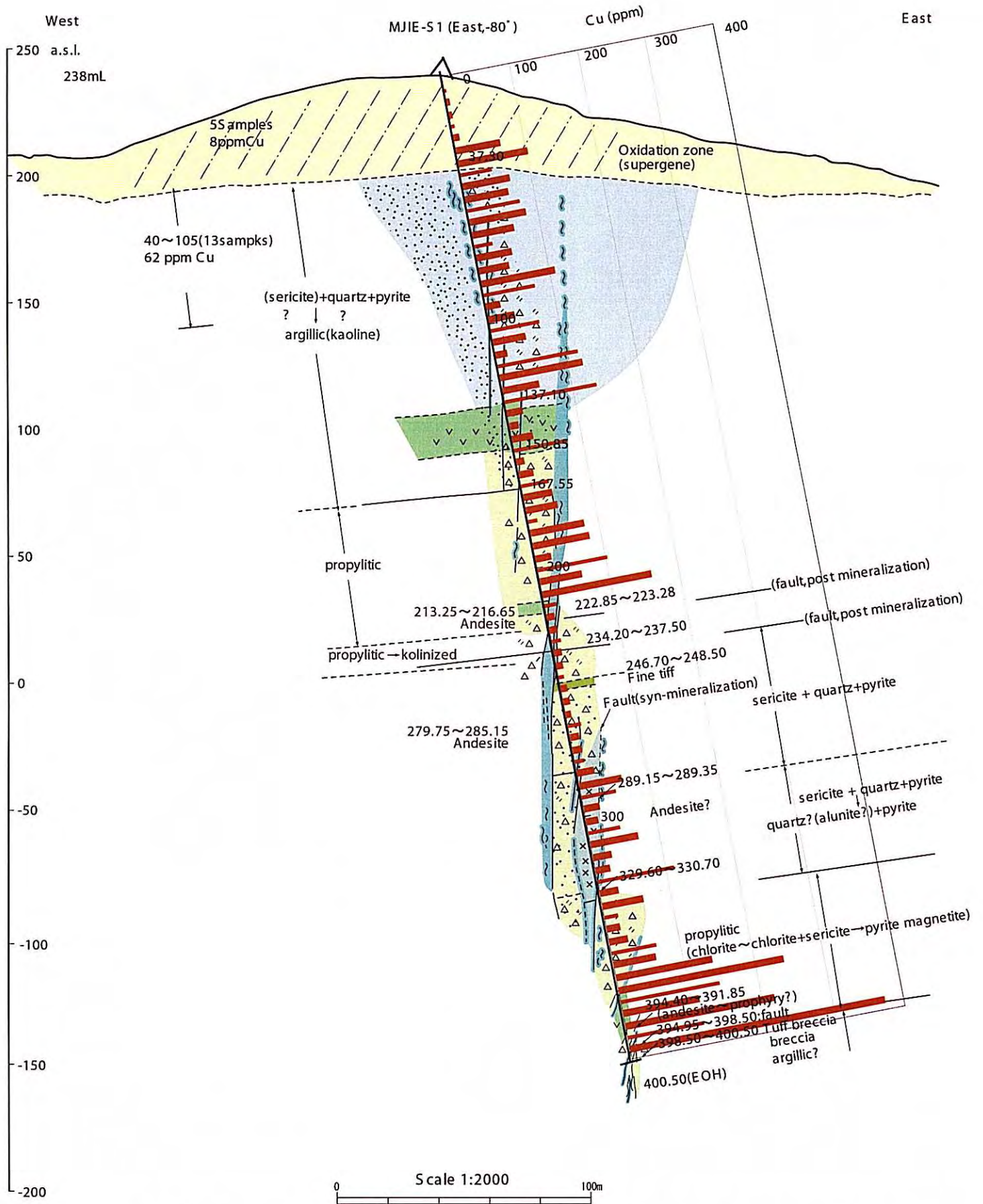


Fig. 5-55 Geologic Profile of Drill Hole MJIE-S1 in the Seweden District