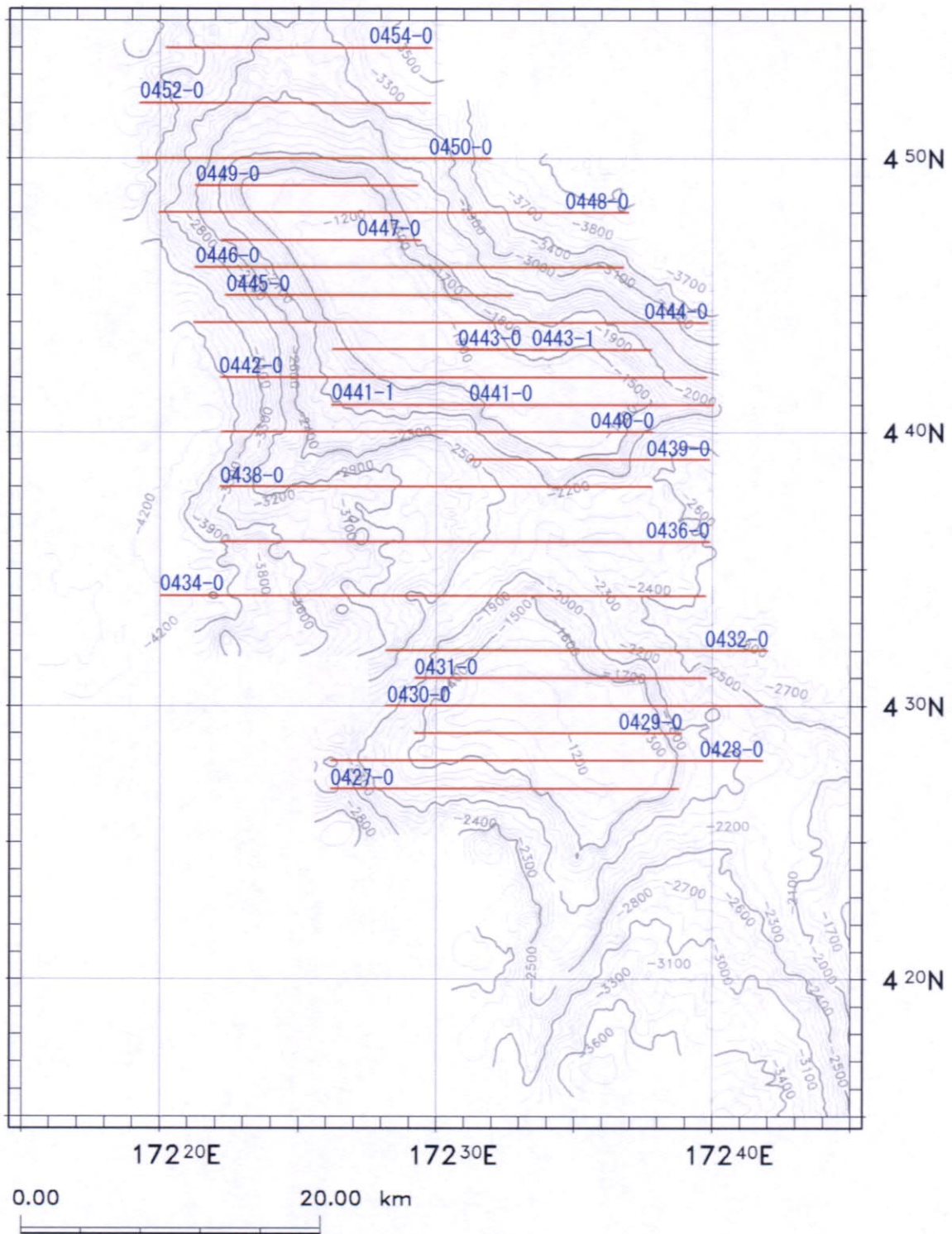
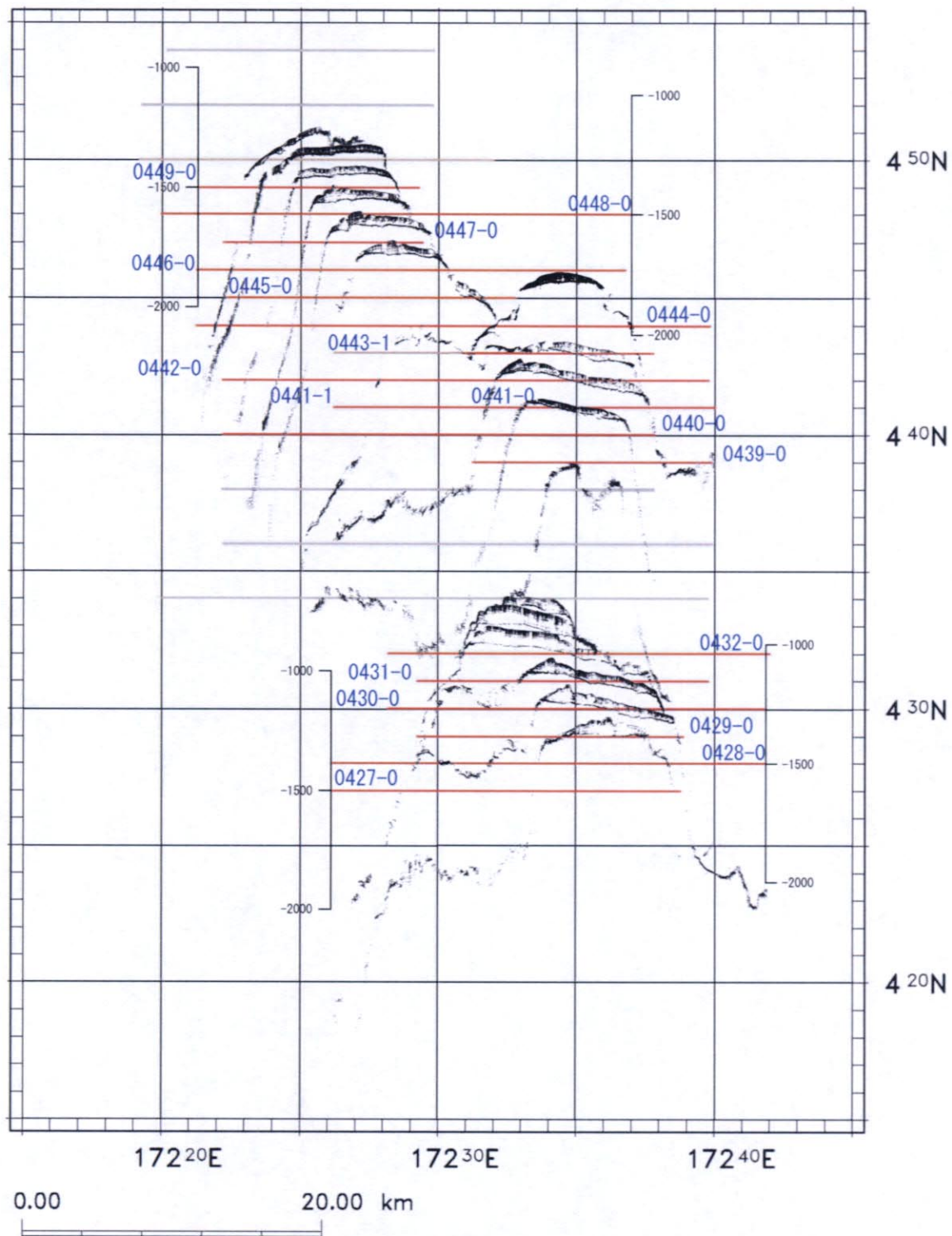


[Appendix Figure]


- Appendix Fig. 1 Location Map of Track Line (SE01 seamount)
Appendix Fig. 2 Section of SBP (SE01 seamount)
Appendix Fig. 3 Photograph of MC sampling



Appendix Fig. 1 Location Map of Track Line (SE01 Seamount)



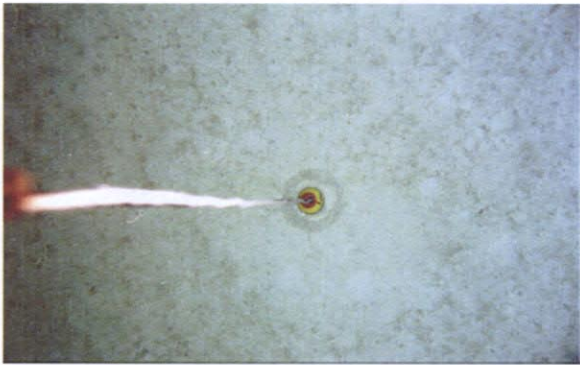
Appendix Fig. 2 Section of SBP (SE01 Seamount)



03SE01MC01(Sea bottom) Foraminiferal ooze



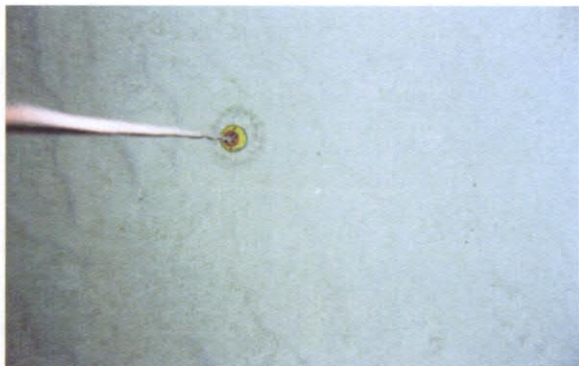
Core sample of MC01



03SE01MC02(Sea bottom) Foraminiferal sand



Core sample of MC02



03SE01MC03(Sea bottom) Foraminiferal sand



Core sample of MC03



03SE01MC04(Sea bottom) Foraminiferal sand



Core sample of MC04

Appendix Fig. 3 Photograph of MC sampling