


Appendix 7.4


Photograph of Boring Core

DAM SITE




SONDEO CDB-1
0.00mts a 14.35mts


SONDEO CDB-1
14.35mts a 28.75mts



SONDEO CDB-1
28.75mts a 42.85mts



SONDEO CDB-1
42.85mts a 57.10mts




OBRA EL CHAPARRAL

SONDEO



PROF. 57.10m a 70.00m


FECHA 04/12/2001

SONDEO CDB-1
57.10mts a 70.00mts



SONDEO CDB-2
0.00mts a 14.35mts







SONDEO CDB-2
14.35mts a 28.70mts


FINCHAPARRAL
SONDEO CDB-2
14.35mts a 28.70mts

SONDEO CDB-2
28.70mts a 43.20mts



SONDEO CDB-2
43.20mts a 57.25mts





SONDEO CDB-2
57.25mts a 60.00mts

SONDEOS CDB-3
0.00mts a 15.00mts

CDB-3
PROYECTO: CHAPARRAL
START DATE: 10/12/02 FINISH DATE: 10/12/02
DEPTH: FROM 0.00 TO 5.00m



CDB-3
PROYECTO: CHAPARRAL
START DATE: 10/12/02 FINISH DATE: 10/12/02
DEPTH: FROM 5.00 TO 10.00m



CDB-3
PROYECTO: CHAPARRAL
START DATE: 10/12/02 FINISH DATE: 10/12/02
DEPTH: FROM 10.00 TO 15.00m




SONDEOS CDB-3
15.00mts a 30.00mts



DRILLHOLE: CBB-3
PROJECT: EL CHAPARRAL
START DATE: 11-12-2002
DEPTH: FROM: 30.00 TO: 35.00 m

CORE BOX: 7



DRILLHOLE: CDB-3

DRILLHOLE: CDB-3
PROJECT: EL CHAPARRAL
START DATE: 11-12-02
DEPTH: FROM: 35.00 TO: 40.00 m
CORE BOX:




DRILLHOLE: CDB-3

SONDEOS CDB-3
30.00mts a 40.00mts



SONDEOS CDB-3
40.00mts a 50.00mts



SONDEOS CDB-4
0.00mts a 16.00mts

START DATE: 20/11/02
CDB-4
PROJECT: EL CHAPA
START DATE: 20/11/02 FINISH DATE: 20/11/02
TIME: 09:00 TO: 13:00

WELLHOLE: CDB-4
PROJECT: EL CHAPARRAL
START DATE: 20/11/02 FINISH DATE: 21/11/02
TIME: 06:00 TO: 11:00

WELLHOLE: EL CHAPARRAL
CDB-4
EL CHAPARRAL
START DATE: 21/11/02 FINISH DATE: 21/11/02
TIME: 11:00 TO: 16:00

SONDEOS CDB-4
16.00mts a 31.00mts

HOLE: CDB-4

PROJECT: EL CHAPARRAL

START DATE: 21/11/02 FINISH DATE: 22/11/02

DEPTH: FROM: 16.00 TO: 21.00m

CORING: 4

START DATE: 24/11/02 FINISH DATE: 24/11/02

HOLE: CDB-4

PROJECT: EL CHAPARRAL

START DATE: 23/11/02 FINISH DATE: 23/11/02

DEPTH: FROM: 21.00 TO: 26.00m

CORING: 5

HOLE: CDB-4

PROJECT: EL CHAPARRAL

START DATE: 23/11/02 FINISH DATE: 24/11/02

DEPTH: FROM: 26.00 TO: 31.00m

CORING: 6

SONDEOS CDB-4
31.00mts a 46.00mts

IDENTIFICACION: 1000
PROJECT: EL CHAPARRAL
START DATE: 24/11/02 FINISH DATE: 24/11/02
DEPTH: FROM: TO:
CORE BOX: 7

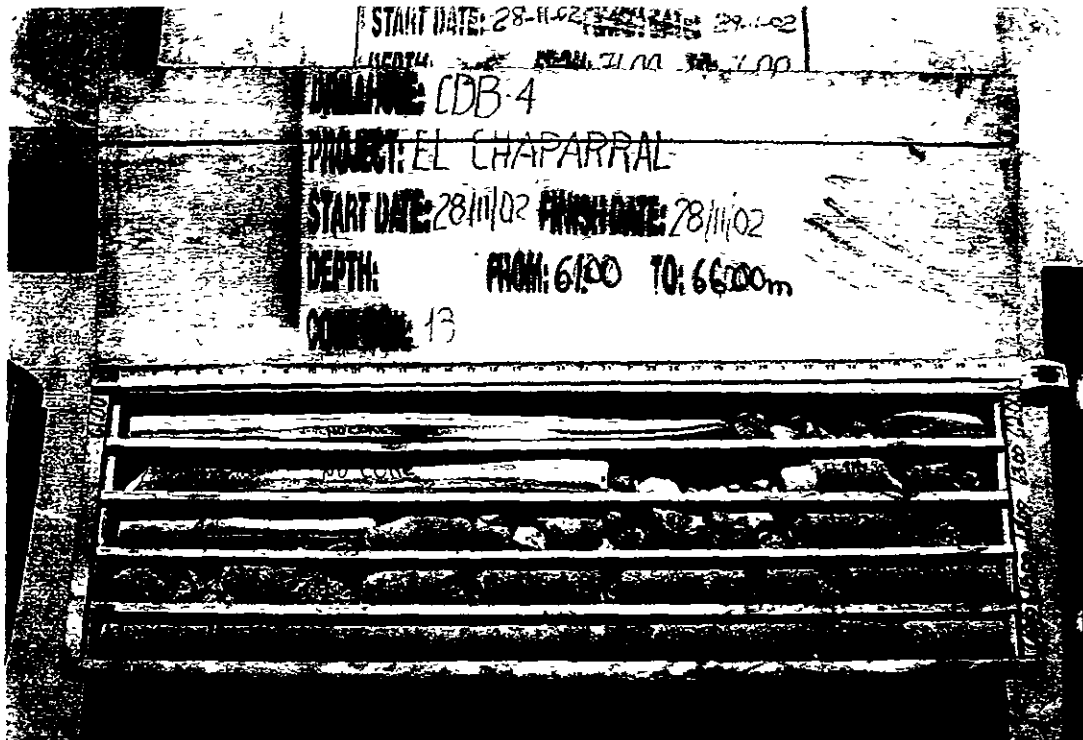
START DATE: 24/11/02 FINISH DATE: 25/11/02
SONDEO: CDB-4
PROJECT: EL CHAPARRAL
START DATE: 24/11/02 FINISH DATE: 25/11/02
DEPTH: FROM: 36.00 TO: 41.00 m

START DATE: FINISH DATE:
25/11/02

NO MORE NO MORE


SONDEOS CDB-4
46.00mts a 61.00mts





SONDEOS CDB-4
61.00mts a 71.00mts






SONDEOS CDB-4
71.00mts a 80.00mts




DRIELHOLE: DCB 5-A
PROJECT: CHAPARRAL TOYOLA
START DATE: 06 FINISH DATE:

SONDEOS CDB-5A
0.00mts a 15.00mts

DEPTH: 0.00 FEET: 0.00 M: 5.00 M
CORE BOX: 1





SONDEOS CDB-5 A
15.00mts a 29.00mts

WELL HOLE CDB-5A

PROJECT: RIO TINTO/LA...
START DATE: 9/2 FINISH DATE: 9/2
DEPTH: 33 FROM 2900 TO 3200 M
CORRECTION:

SONDEOS CDB-5 A
29.00mts a 42.00mts



WELL HOLE CDB-5-A
PROJECT: CHAPARRAL GREEN

START DATE: 10/2
FINISH DATE: 10/2



WELL HOLE CDB-5-A
PROJECT: CHAPARRAL GREEN






SONDEOS CDB-5A
42.00mts a 54.00mts




SONDEOS CDB-5A
54.00mts a 62.00mts



SONDEOS CDB-5 A
62.00mts a 70.00mts






PROJECT: TOROLAS II
START DATE: 22 FINISH DATE: 22 01 03
DEPTH: 00 FROM: 5.00 TO: 10.00
CORE BOX: 1


SONDEOS CDB-6A
0.00mts a 15.00mts

SONDEOS CDB-6A
PROJECT: TOROLAS II
START DATE: 22 FINISH DATE: 22 01 03
DEPTH: 10 FROM: 5.00 TO: 10.00
CORE BOX: 1



SONDEOS CDB-6 A
15.00mts a 30.00mts


SONDEOS CDB-6 A
30.00mts a 45.00mts




7-4-30


WELL HOLE: CDB-6-A
PROJECT: CHAPARRA TOROLA II
START DATE: 31-01-1963 FINISH DATE: 01-02-1963
DEPTH: FROM: 45.00 TO: 58.00
CORE BOX: 10


SONDEOS CDB-6 A
45.00mts a 60.00mts






SONDEOS CDB-6 A
60.00mts a 70.00mts







SONDEO CDB-7
0.00mts a 14.30mts




SONDEO CDB-7
14.30mts a 28.70mts




SONDEO CDB-7
28.70mts a 43.35mts





SONDEO CDB-7
43.35mts a 50.00mts

SONDEOS CDB-8
0.00mts a 15.00mts



SONDEOS CDB-8
15.00mts a 30.00mts

WELL NO: 113-8

PROJECT: EL CHAPARRAL

START DATE:

END DATE:

DEPTH:

FROM: 15,00 TO: 20,00

CORE BOX: 4



PROJECT:

PROJECT: EL CHAPARRAL

START DATE:

DEPTH:

FROM: 20,00 TO: 25,00

CORE BOX: 5



PROJECT:

PROJECT: EL CHAPARRAL


START DATE:

DEPTH:

FROM: 25,00 TO: 30,00 m


CORE BOX: 6





SONDEOS CDB-8
30.00mts a 40.00mts





SONDEO CDB-8
40.00mts a 50.00m

