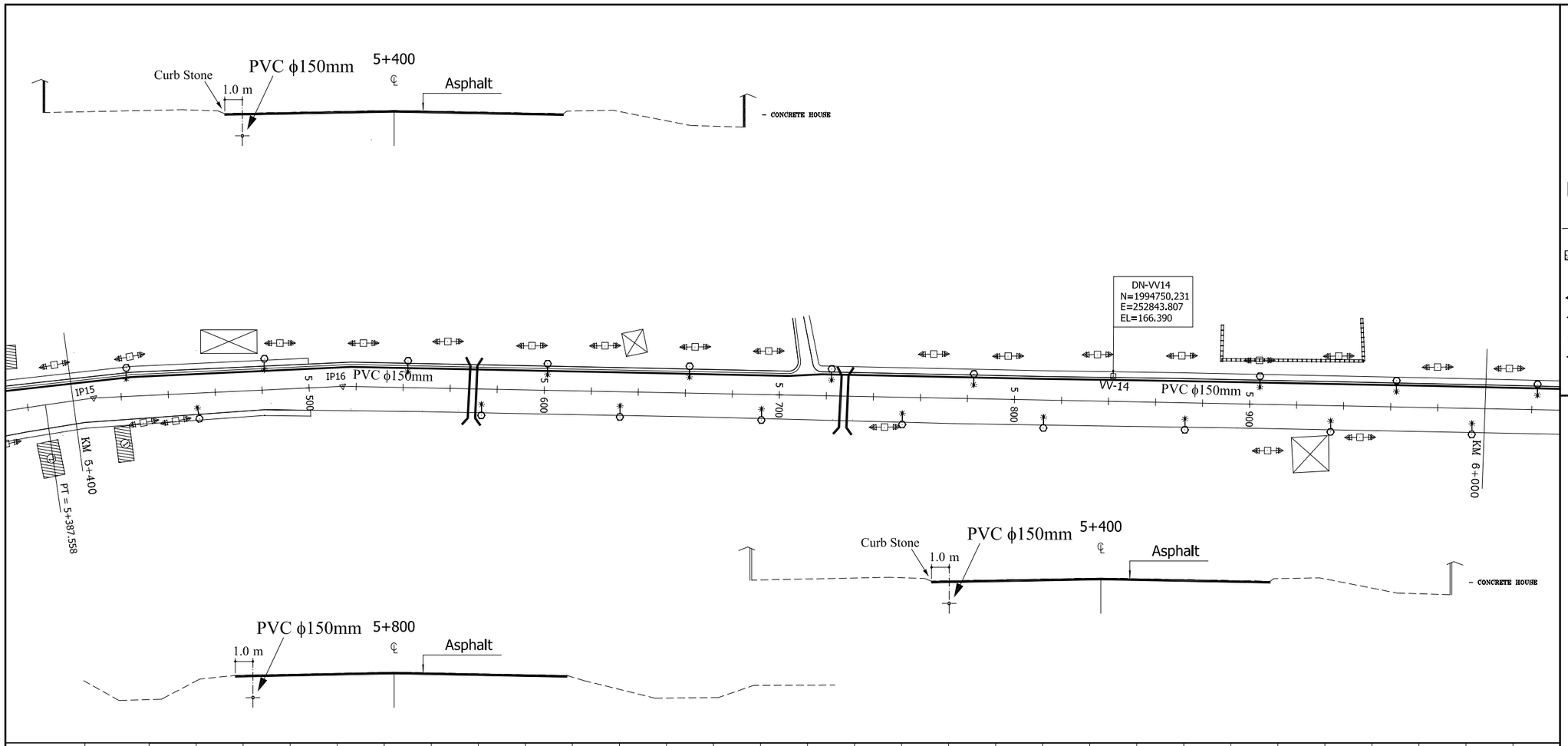

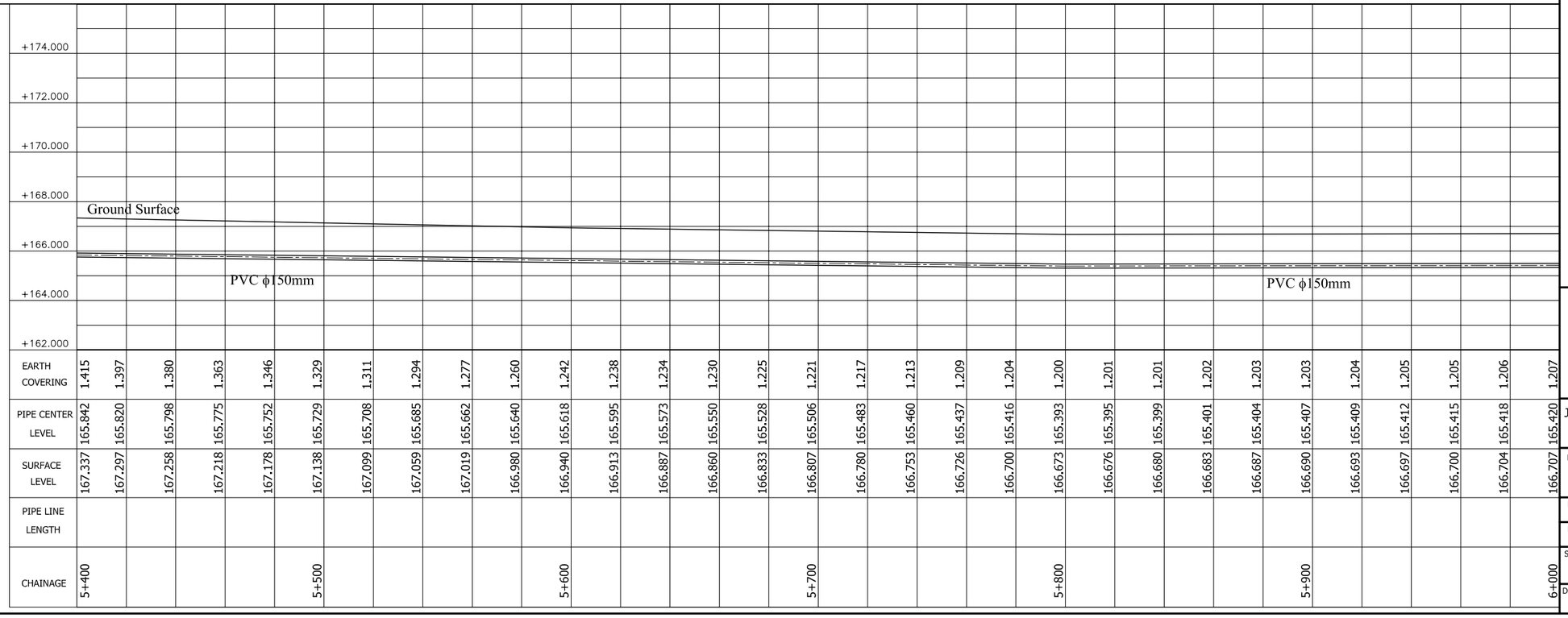

EARTH COVERING	1.415	1.397	1.380	1.363	1.346	1.329	1.311	1.294	1.277	1.260	1.242	1.238	1.234	1.230	1.225	1.221	1.217	1.213	1.209	1.204	1.200	1.201	1.201	1.202	1.203	1.203	1.204	1.205	1.205	1.206	1.207
PIPE CENTER LEVEL	165.842	165.820	165.798	165.775	165.752	165.729	165.708	165.685	165.662	165.640	165.618	165.595	165.573	165.550	165.528	165.506	165.483	165.460	165.437	165.416	165.393	165.395	165.399	165.401	165.404	165.407	165.409	165.412	165.415	165.418	165.420
SURFACE LEVEL	167.337	167.297	167.258	167.218	167.178	167.138	167.099	167.059	167.019	166.980	166.940	166.913	166.887	166.860	166.833	166.807	166.780	166.753	166.726	166.700	166.673	166.676	166.680	166.683	166.687	166.690	166.693	166.697	166.700	166.704	166.707
PIPE LINE LENGTH																															
CHAINAGE	5+400					5+500					5+600					5+700					5+800					5+900					6+000

LEGEND

- Proposed Pipe Line Route
- Air Valve
- Road Center Line
- Bank of the Existing Road
- IP1/A1 Control point
- Tree
- BM03 Bench Mark
- Wall
- Masonary & wooden house
- Wooden House
- Concrete Side Drain
- Masonary House
- Foot Path
- Metal or Wooden Fence
- Concrete Plate
- Post Pole
- Show Electricity pole
- Soil Side Drain
- Wooden Electricity pole
- Save Zone Concrete Box
- Concrete Electricity pole
- Big Steel Electricity pole
- Steel Electricity pole

THE STUDY ON
VIENTIANE WATER SUPPLY DEVELOPMENT
PROJECT IN
LAO PEOPLE'S DEMOCRATIC REPUBLIC

JAPAN INTERNATIONAL COOPERATION AGENCY(JICA)
NIHON SUIDO CONSULTANTS CO. LTD

DRAWING TITLE:
Distribution Trunk Main from Km6 BPS to Donnoune
Plan and Longitudinal section
STA. 5+400 TO STA. 6+000

DESIGNED BY :
CHECKED BY :
DRAWN BY :
APPROVED BY :

SCALE : 10m 0 20m 40m 60m HORIZONTAL SCALE.
1.0m 0 2m 4m 6m VERTICAL SCALE.

DATE:
DWG No : DM2-07

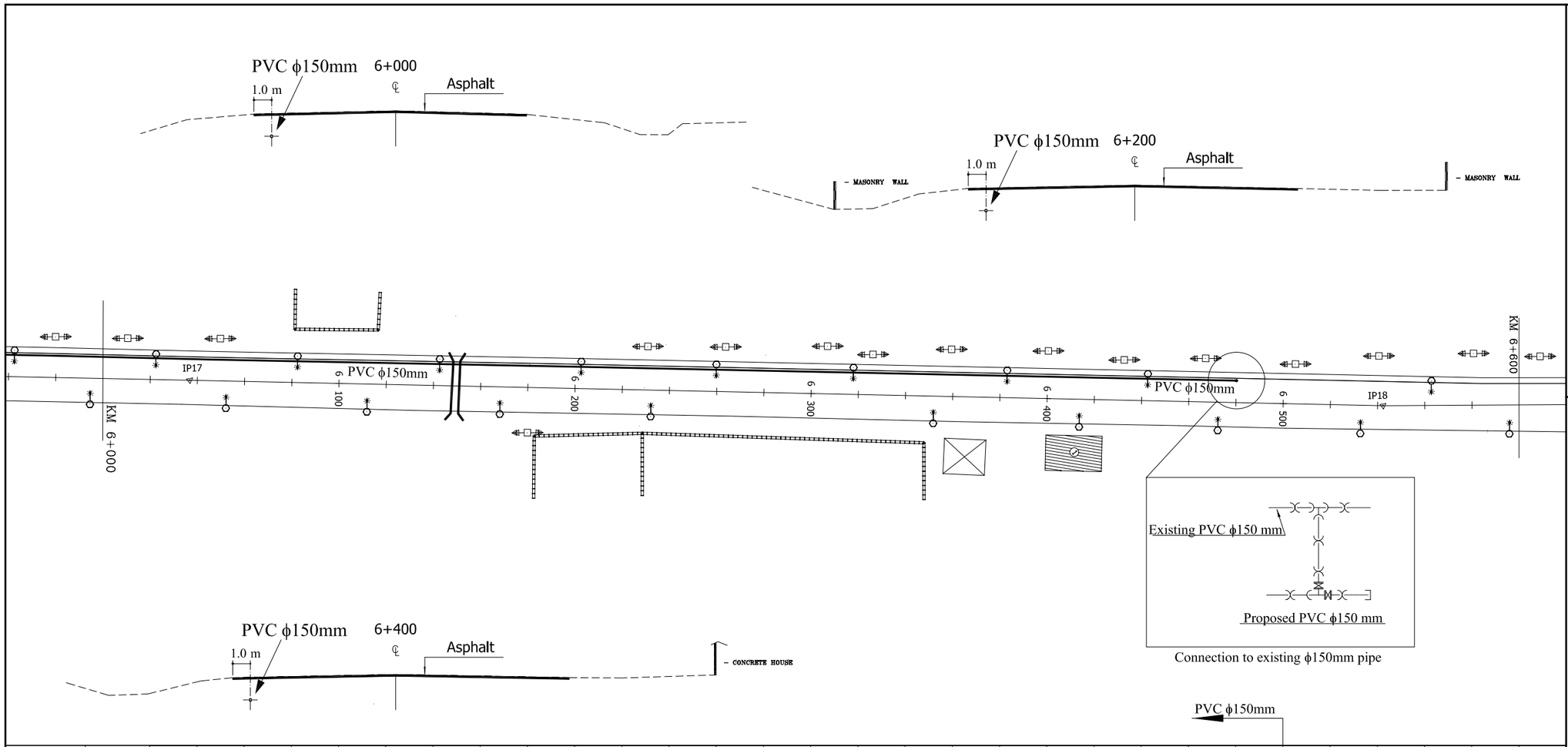

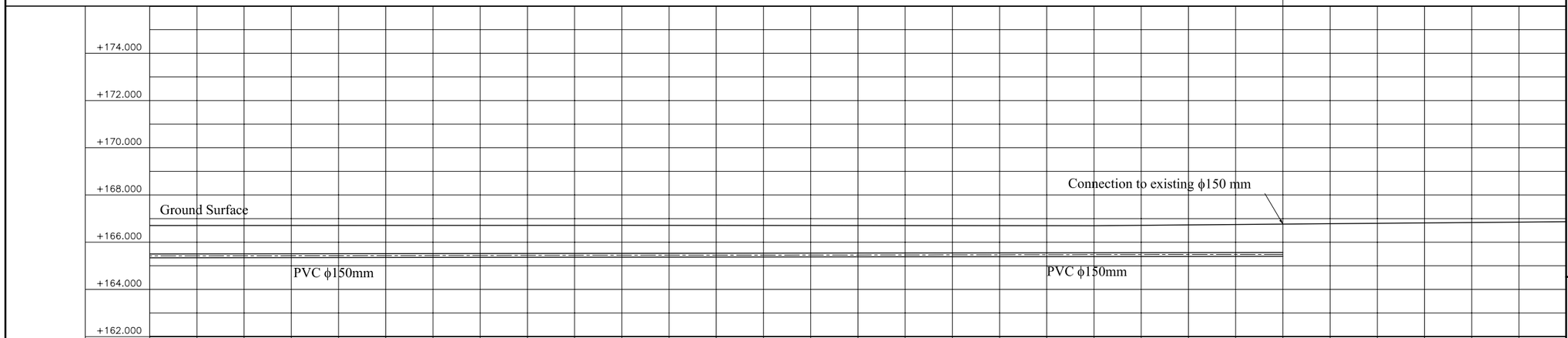

EARTH COVERING	1.207	1.205	1.203	1.201	1.200	1.198	1.196	1.195	1.193	1.191	1.189	1.185	1.180	1.175	1.171	1.166	1.162	1.157	1.152	1.148	1.143	1.157	1.172	1.186	1.200						
PIPE CENTER LEVEL	165.420	165.423	165.426	165.429	165.431	165.434	165.437	165.439	165.442	165.445	165.449	165.450	165.453	165.456	165.458	165.462	165.464	165.467	165.470	165.472	165.475	165.479	165.480	165.483	165.485						
SURFACE LEVEL	166.707	166.708	166.709	166.710	166.711	166.712	166.713	166.714	166.715	166.716	166.717	166.715	166.713	166.711	166.709	166.708	166.706	166.704	166.702	166.700	166.698	166.715	166.732	166.749	166.766	166.783	166.800	166.817	166.834	166.851	166.868
PIPE LINE LENGTH																															
CHAINAGE	6+000					6+100					6+200					6+300					6+400				6+480	6+500					6+600

LEGEND

- Proposed Pipe Line Route
- Road Center Line
- Bank of the Existing Road
- IP1/A1 Control point
- BM03 Bench Mark
- Masonary & wooden house
- Wooden House
- Masonary House
- Metal or Wooden Fence
- Concrete Plate
- Show Electricity pole
- Wooden Electricity pole
- Concrete Electricity pole
- Big Steel Electricity pole
- Steel Electricity pole
- Air Valve
- Tree
- Wall
- Concrete Side Drain
- Foot Path
- Post Pole
- Soil Side Drain
- Save Zone Concrete Box

THE STUDY ON
VIENTIANE WATER SUPPLY DEVELOPMENT PROJECT IN
LAO PEOPLE'S DEMOCRATIC REPUBLIC

JAPAN INTERNATIONAL COOPERATION AGENCY(JICA)
NIHON SUIDO CONSULTANTS CO. LTD

DRAWING TITLE:
Distribution Trunk Main from Km6 BPS to Donnoune
Plan and Longitudinal section
STA. 6+000 TO STA. 6+480

DESIGNED BY :
CHECKED BY :
DRAWN BY :
APPROVED BY :

SCALE : 10m 0 20m 40m 60m HORIZONTAL SCALE.
1.0m 0 2m 4m 6m VERTICAL SCALE.

DATE:
DWG No : DM2-08
64