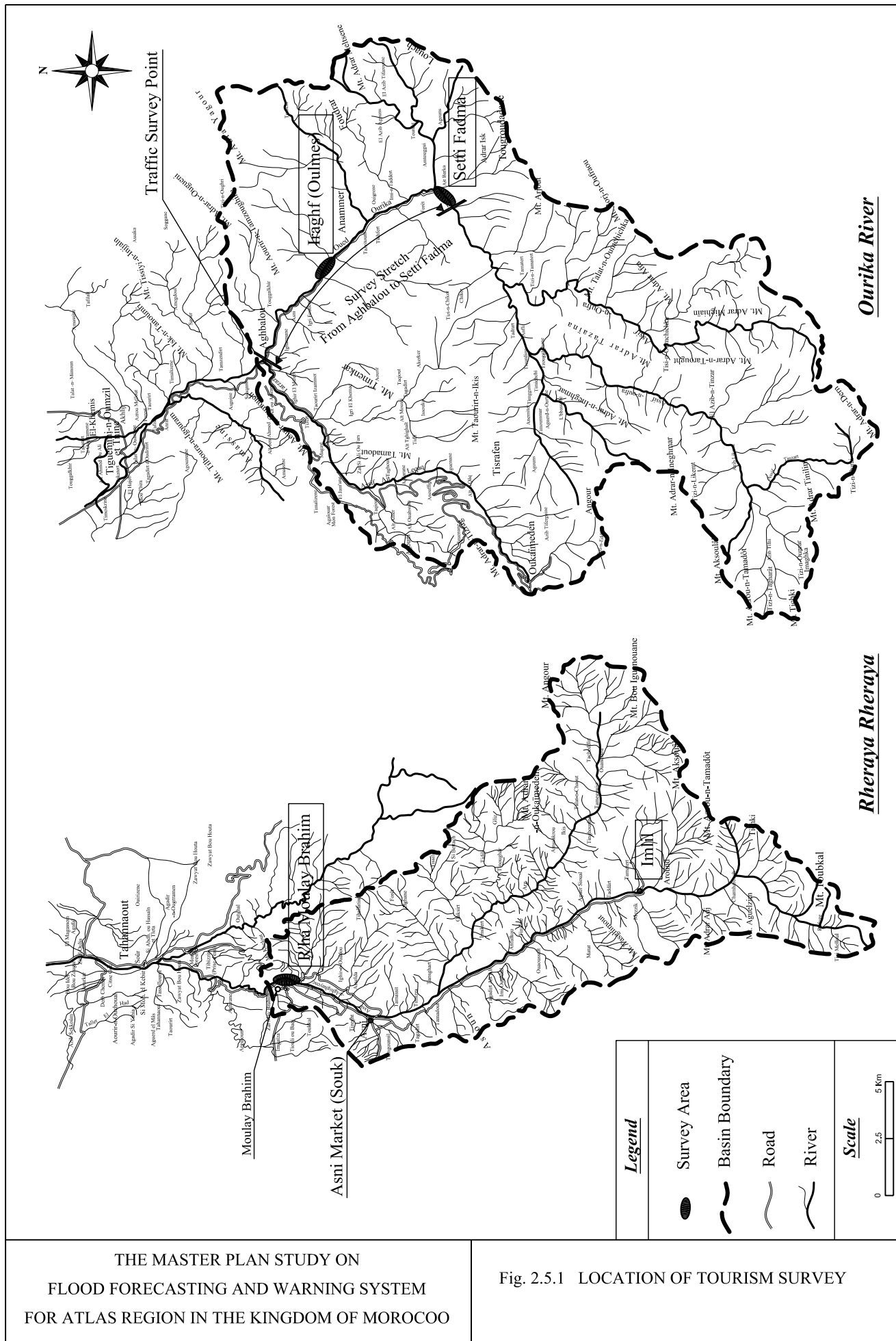
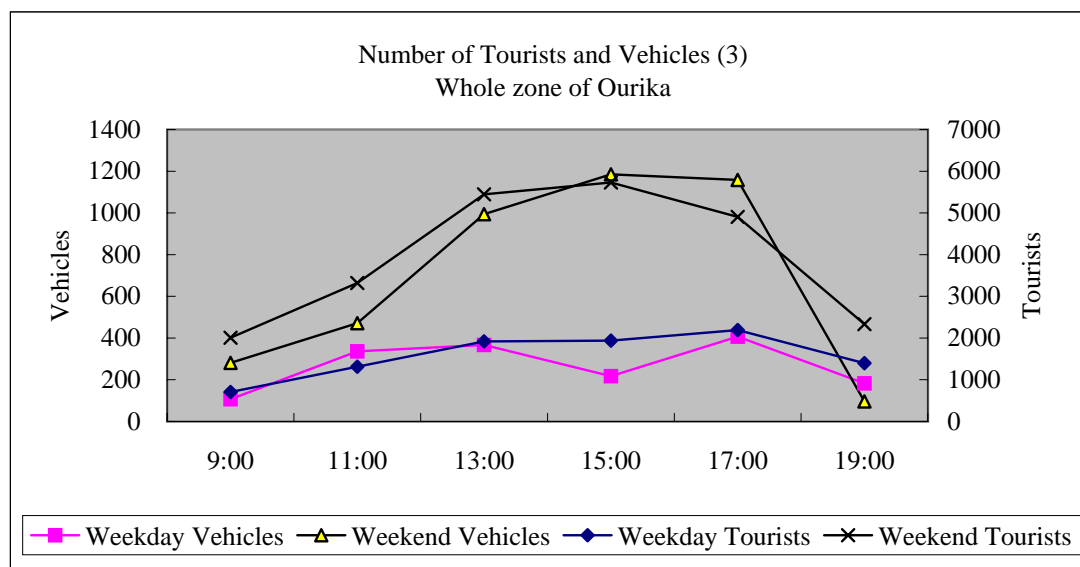
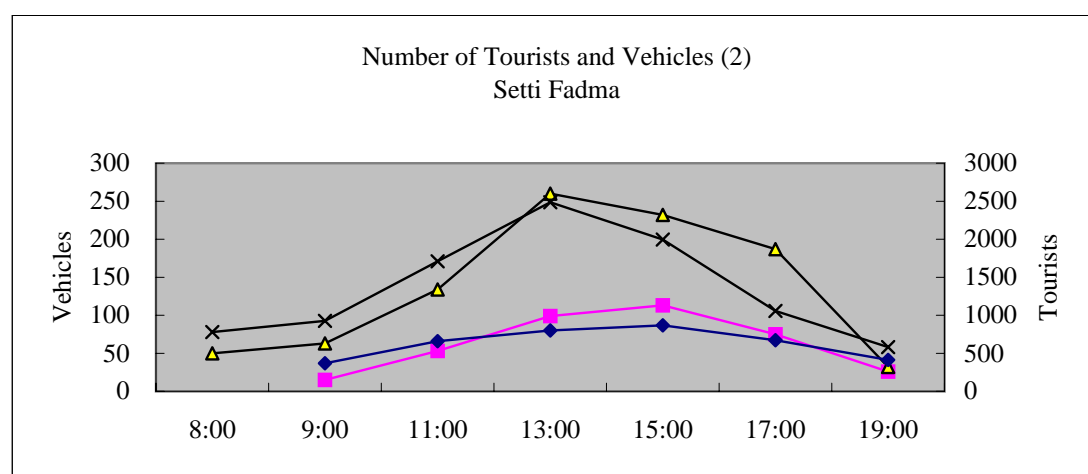
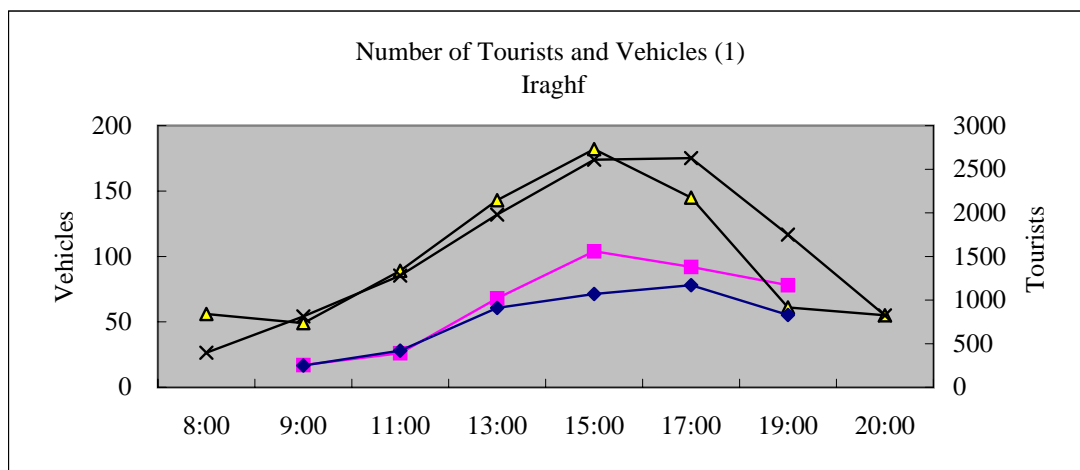


THE MASTER PLAN STUDY ON
FLOOD FORECASTING AND WARNING SYSTEM
FOR ATLAS REGION IN THE KINGDOM OF MOROCCO

Fig. 2.3.1 PROJECT AREA OF ORMVAH



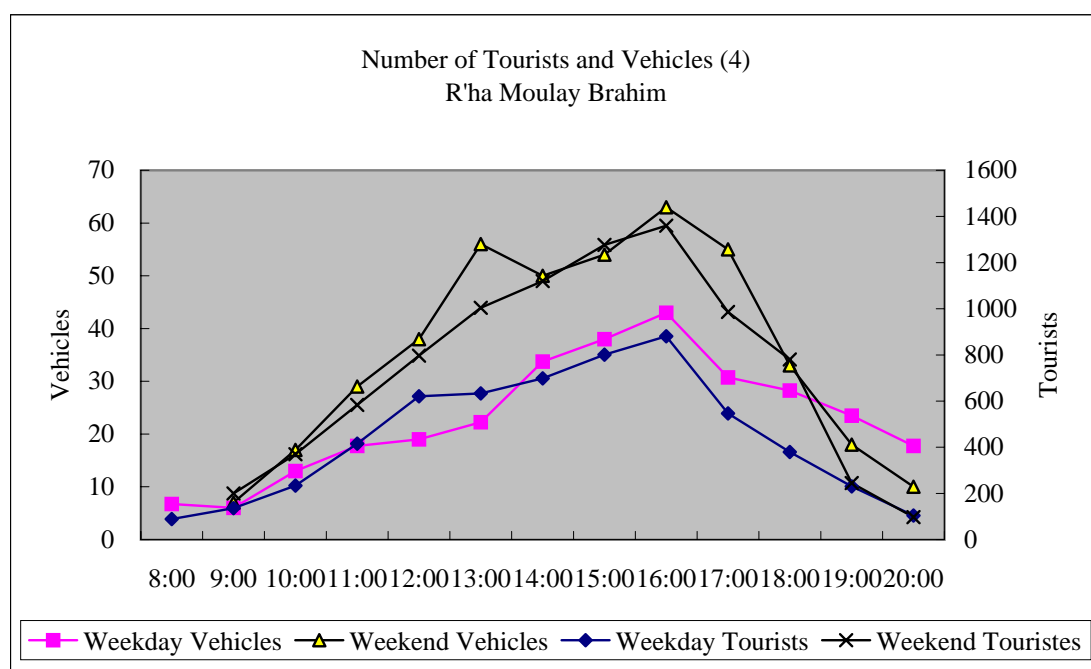
Ourika River



THE MASTER PLAN STUDY ON
FLOOD FORECASTING AND WARNING SYSTEM
FOR ATLAS REGION IN THE KINGDOM OF MOROCCO

Fig.2.5.2 (1/3) SUMMARY RESULTS OF
TOURISM SURVEY

Rheraya River



Comparison

