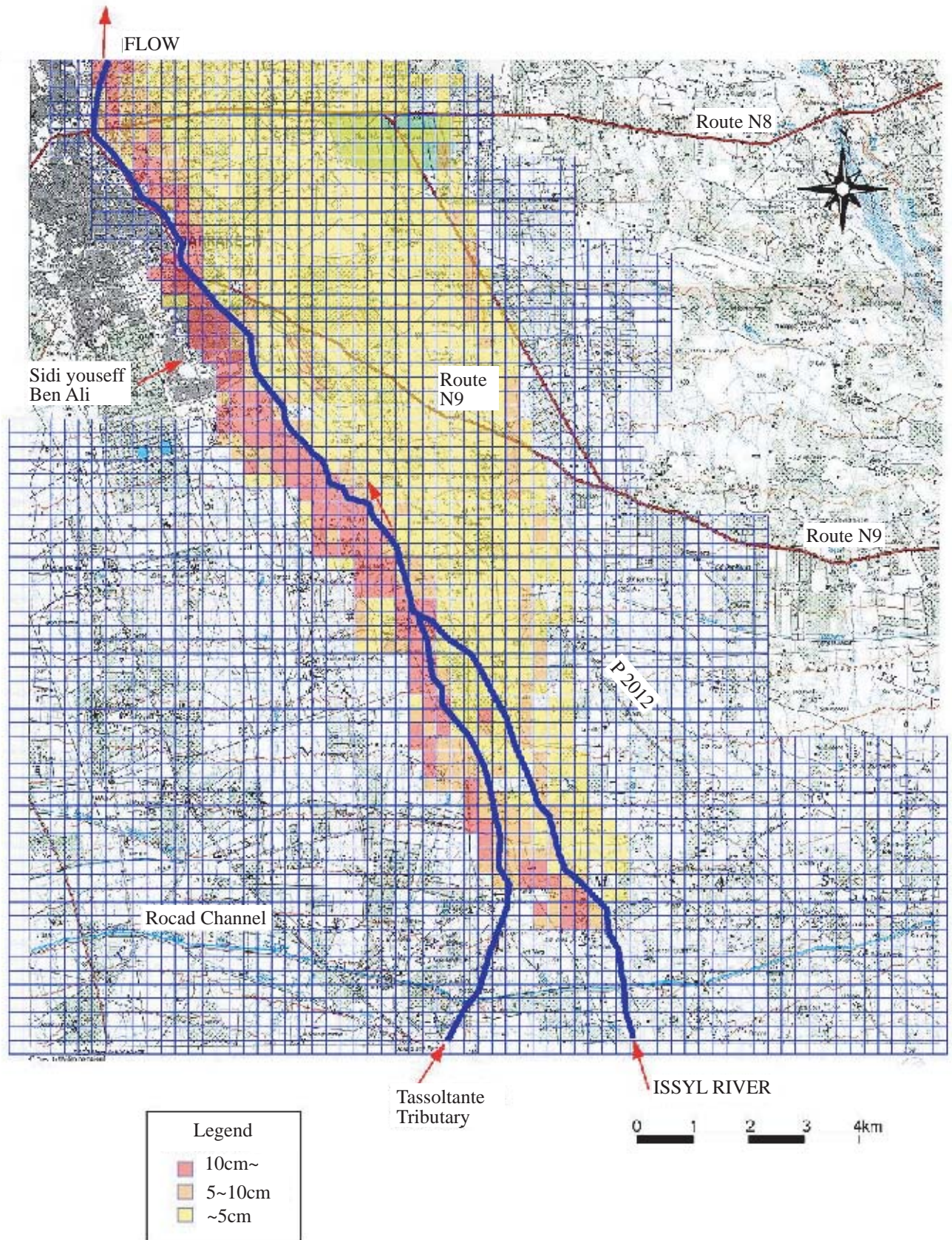


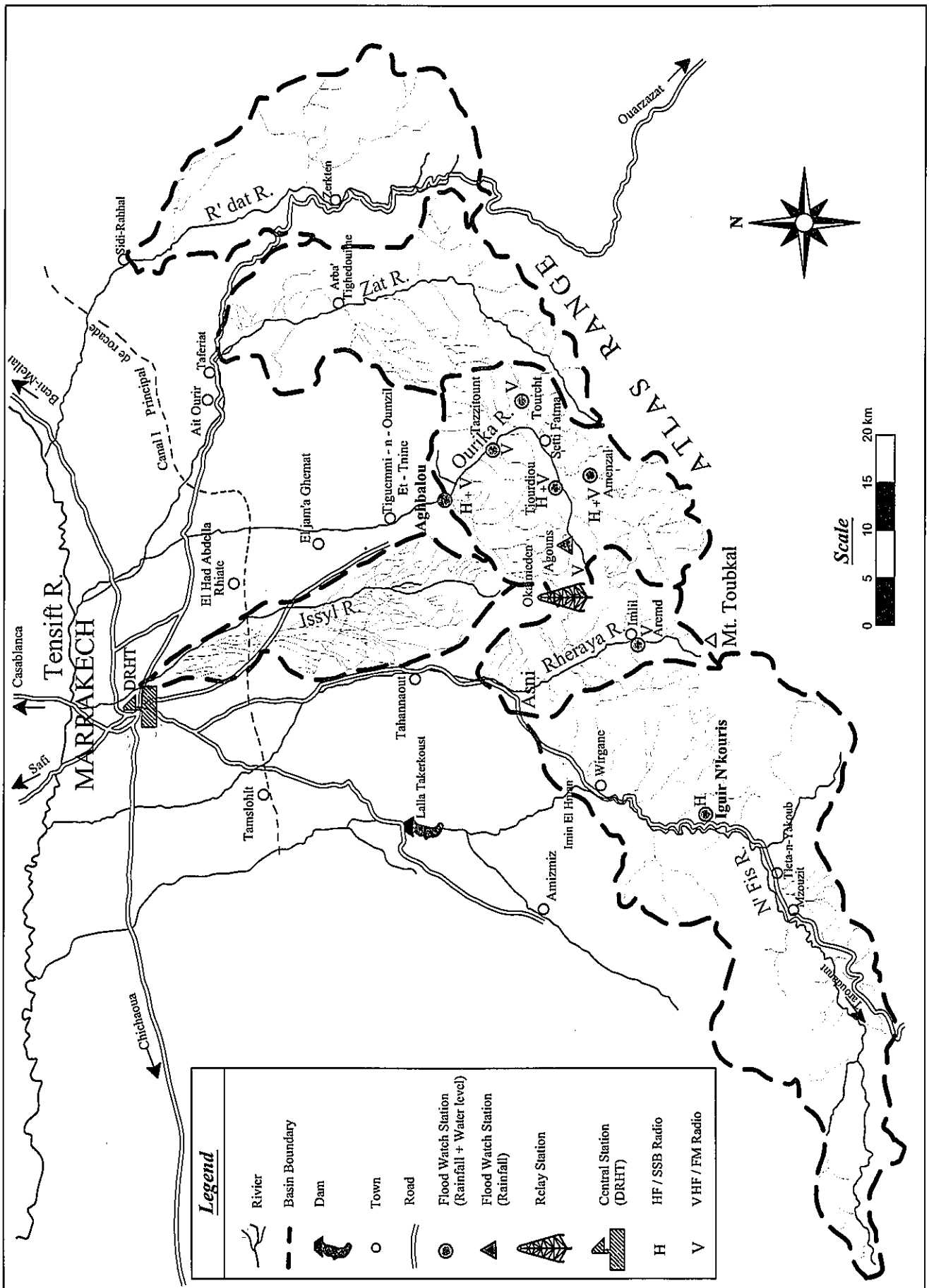
THE MASTER PLAN STUDY ON
FLOOD FORECASTING AND WARNING SYSTEM
FOR ATLAS REGION IN THE KINGDOM OF MOROCCO

図 3.3 ウリカ川の洪水マップ
(IRAGHF村の上流)



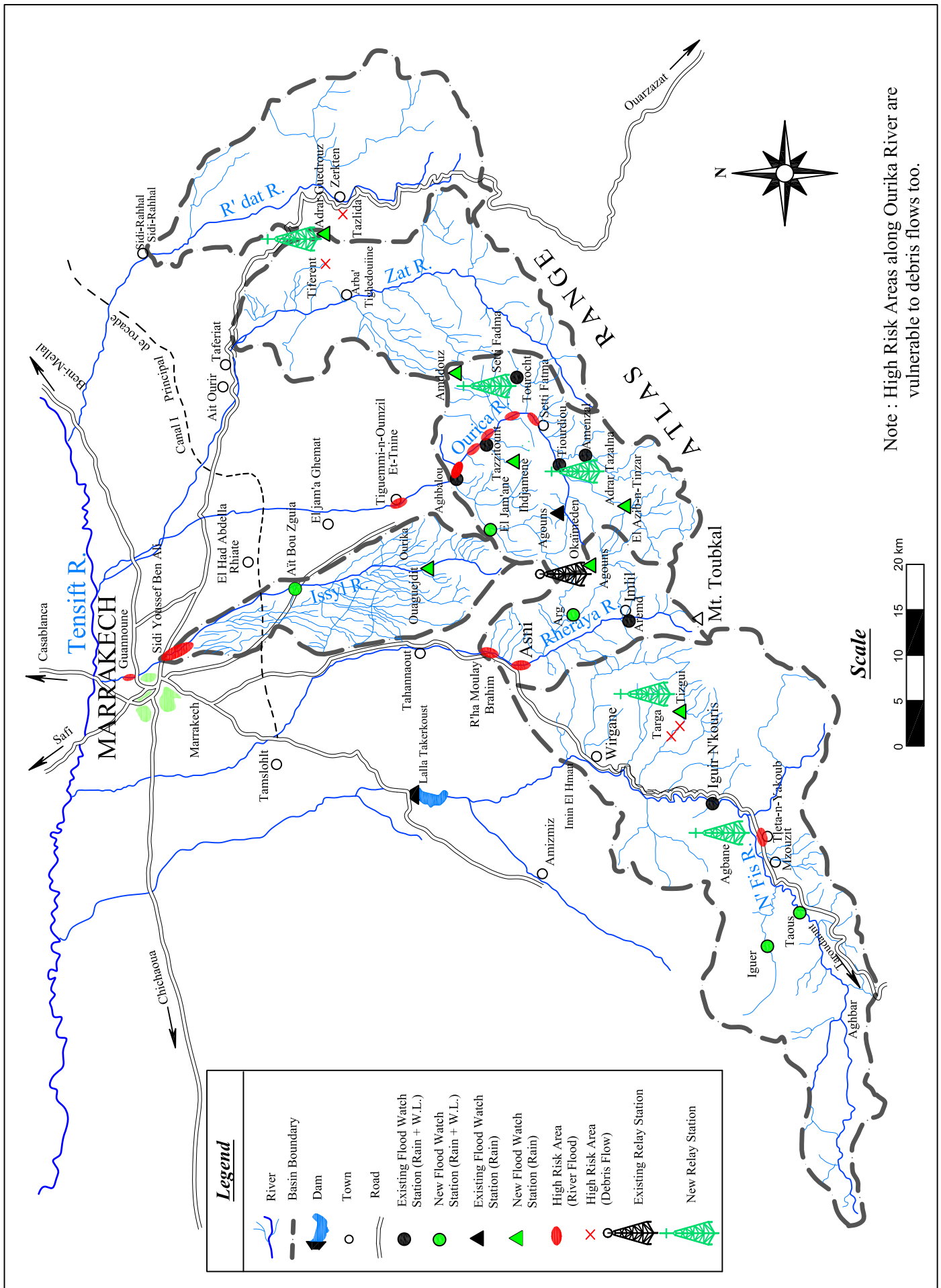
THE MASTER PLAN STUDY ON
 FLOOD FORECASTING AND WARNING SYSTEM
 FOR ATLAS REGION IN THE KINGDOM OF MOROCCO

図 3.4 イシル川の洪水マップ
 (100年確率洪水)



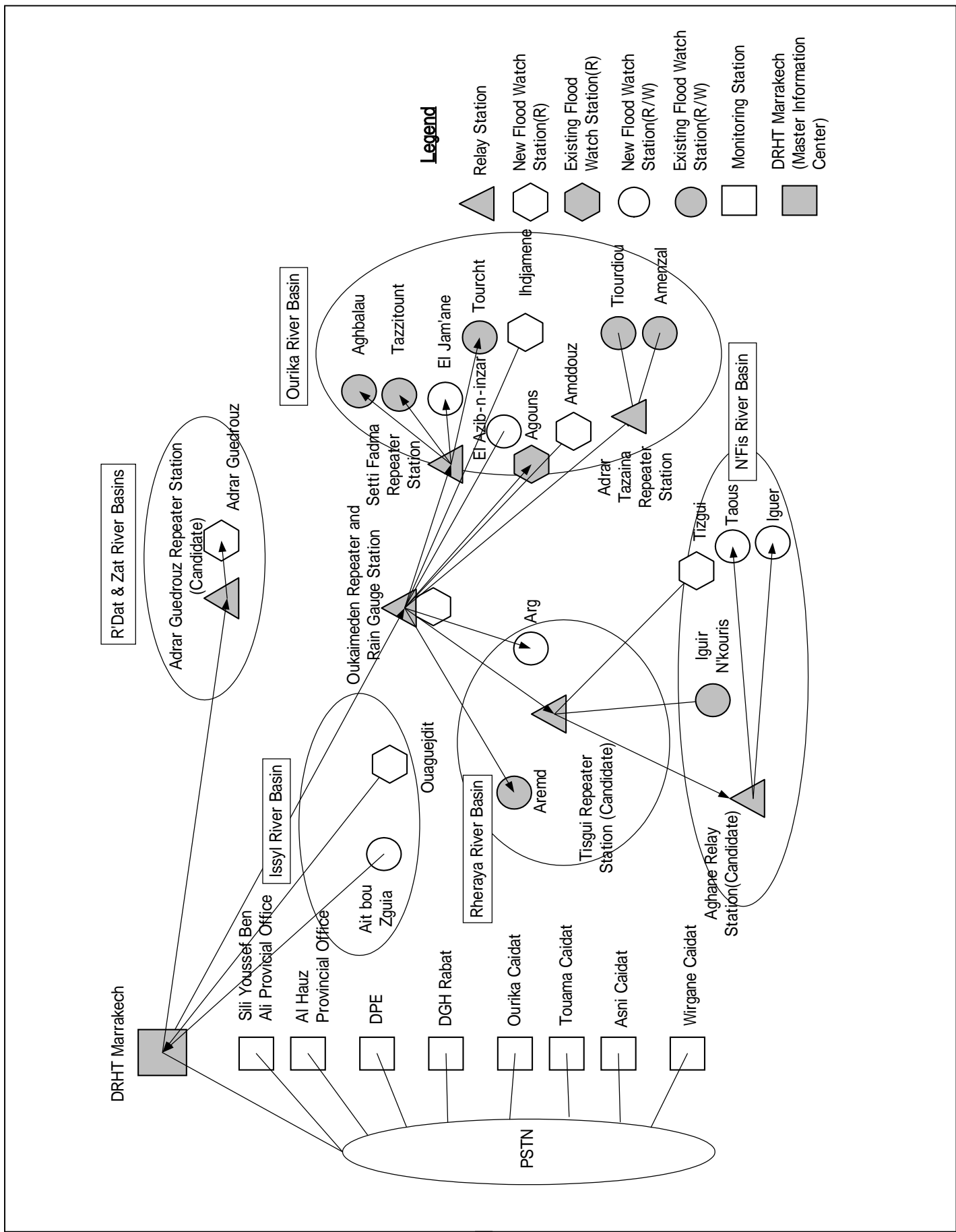
THE MASTER PLAN STUDY ON
 FLOOD FORECASTING AND WARNING SYSTEM
 FOR ATLAS REGION THE KINGDOM OF MOROCCO

図 4.1 調査対象地域の洪水監視局の位置



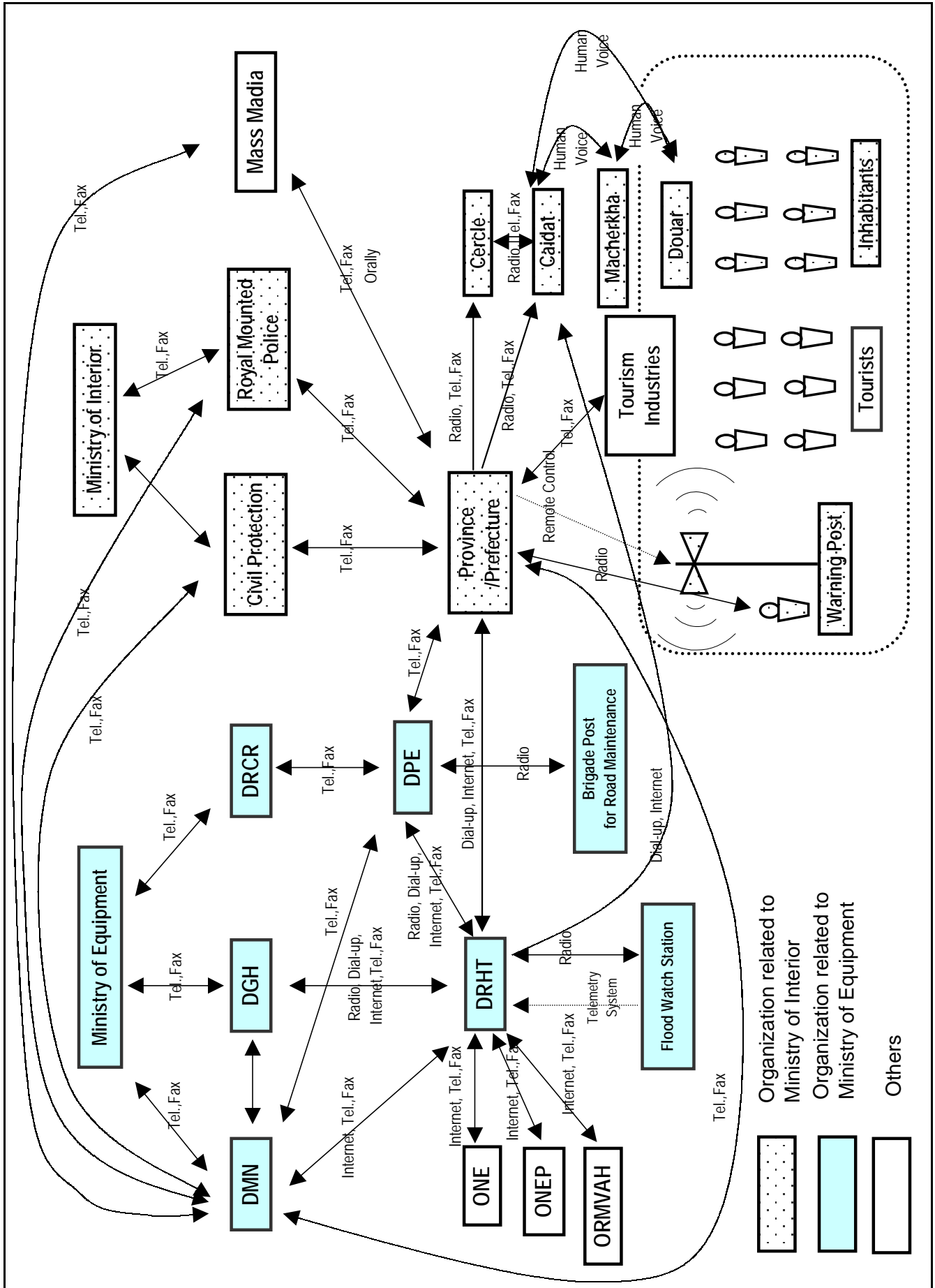
THE MASTER PLAN STUDY ON
FLOOD FORECASTING AND WARNING SYSTEM
FOR ATLAS REGION IN THE KINGDOM OF MOROCCO

図 5.1 洪水監視局の配置計画



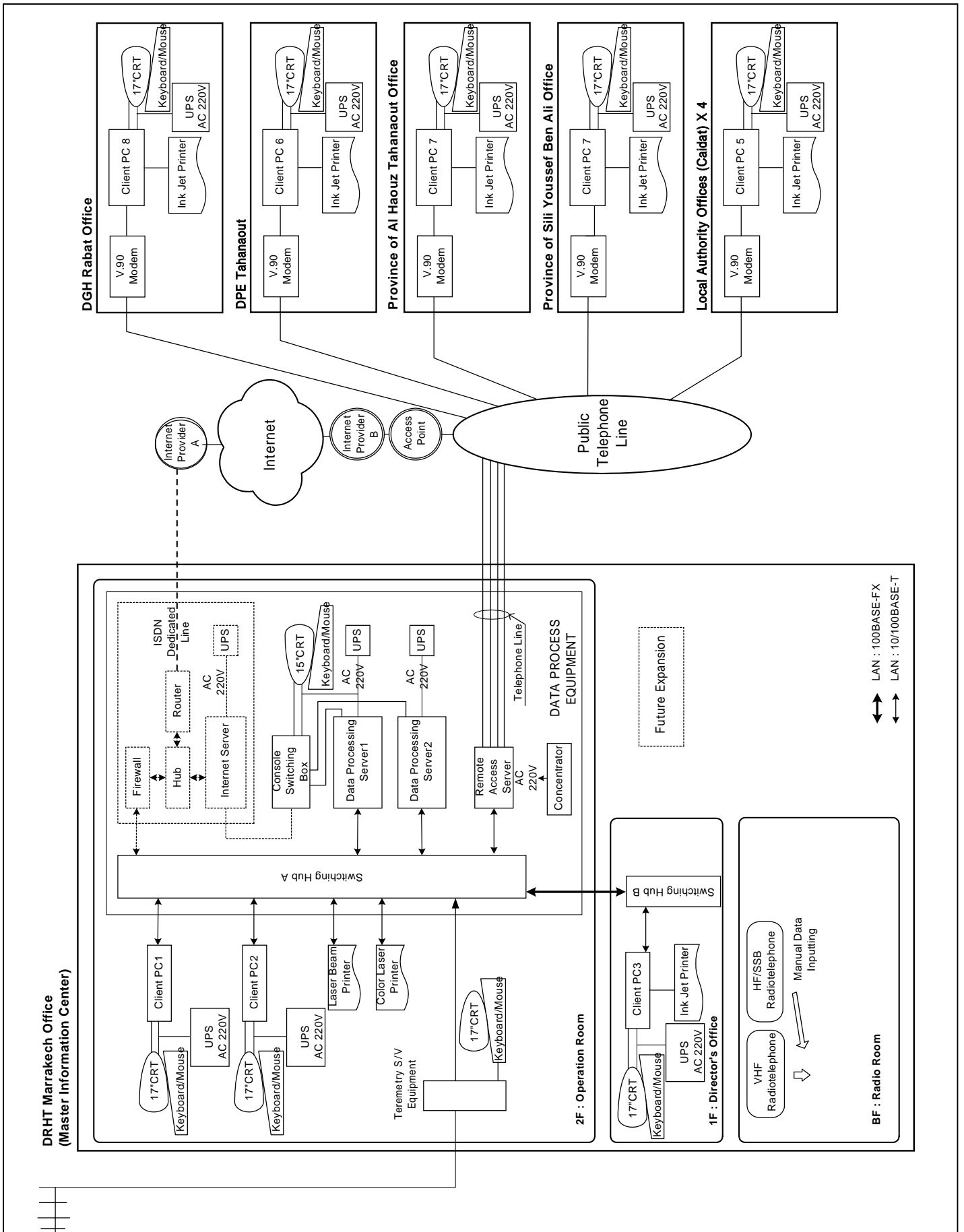
THE MASTER PLAN STUDY ON FLOOD FORECASTING AND WARNING SYSTEM FOR ATLAS REGION IN THE KINGDOM OF MOROCCO

図 5.2 データ収集サブシステムの概念ブロック図



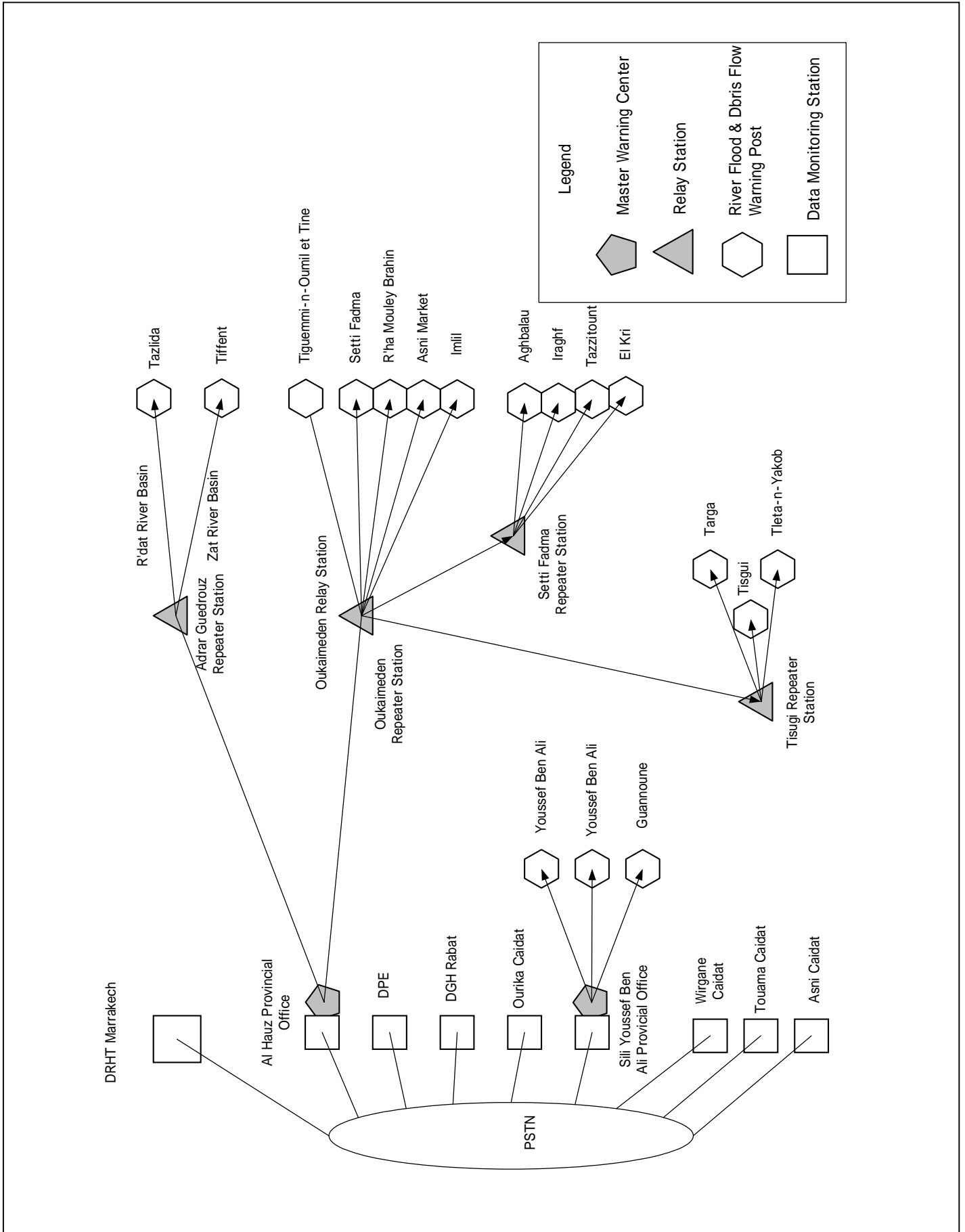
THE MASTER PLAN STUDY ON
FLOOD FORECASTING AND WARNING SYSTEM
FOR ATLAS REGION IN THE KINGDOM OF MOROCCO

図 5.3 通信ネットワーク



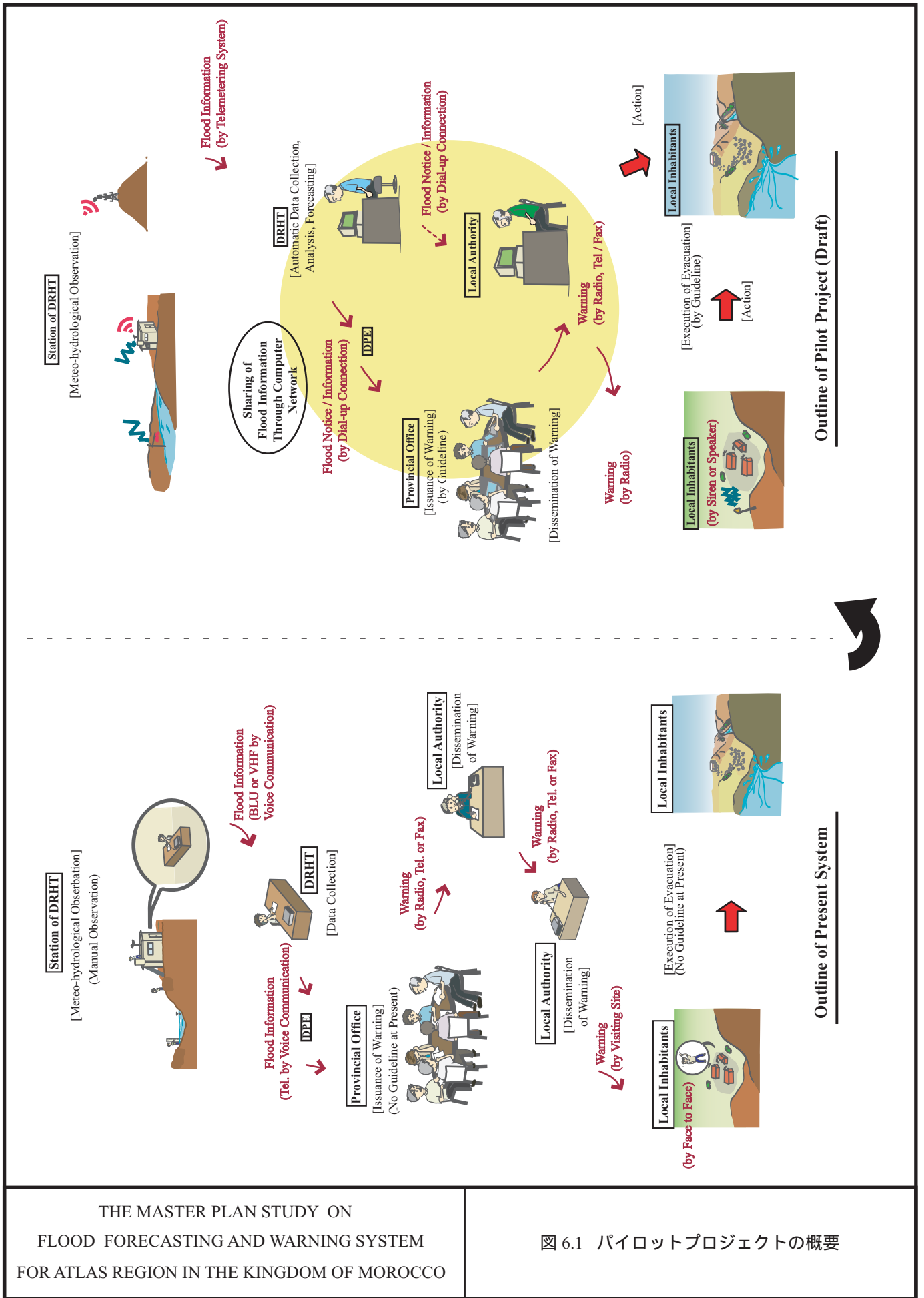
THE MASTER PLAN STUDY ON
 FLOOD FORECASTING AND WARNING SYSTEM
 FOR ATLAS REGION IN THE KINGDOM OF MOROCCO

図 5.4 データ処理およびモニタリング
 サブシステムの機器ブロック図



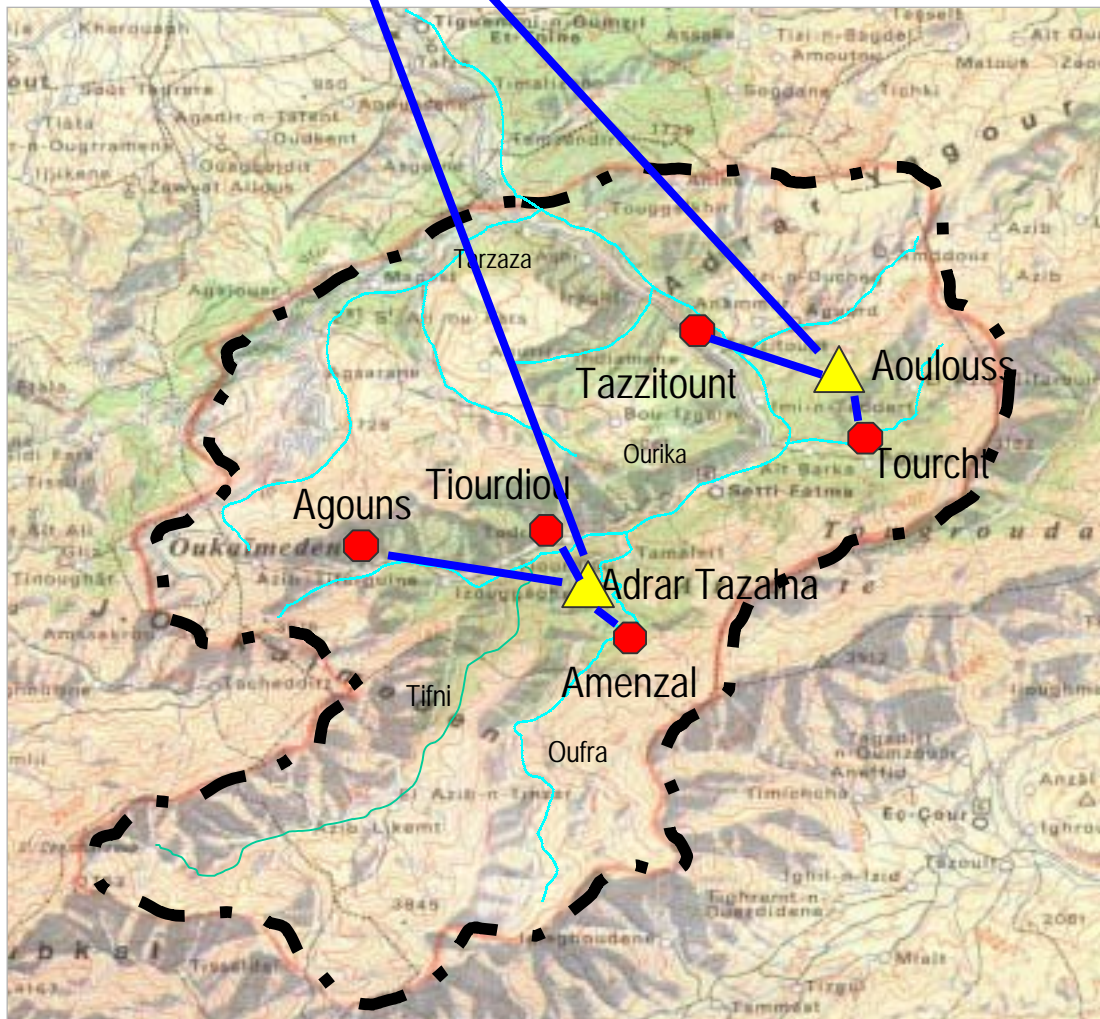
THE MASTER PLAN STUDY ON FLOOD FORECASTING AND WARNING SYSTEM FOR ATLAS REGION IN THE KINGDOM OF MOROCCO

図 5.6 警報サブシステムの概念ブロック図





ABHT Marrakech
(Master Information Center)



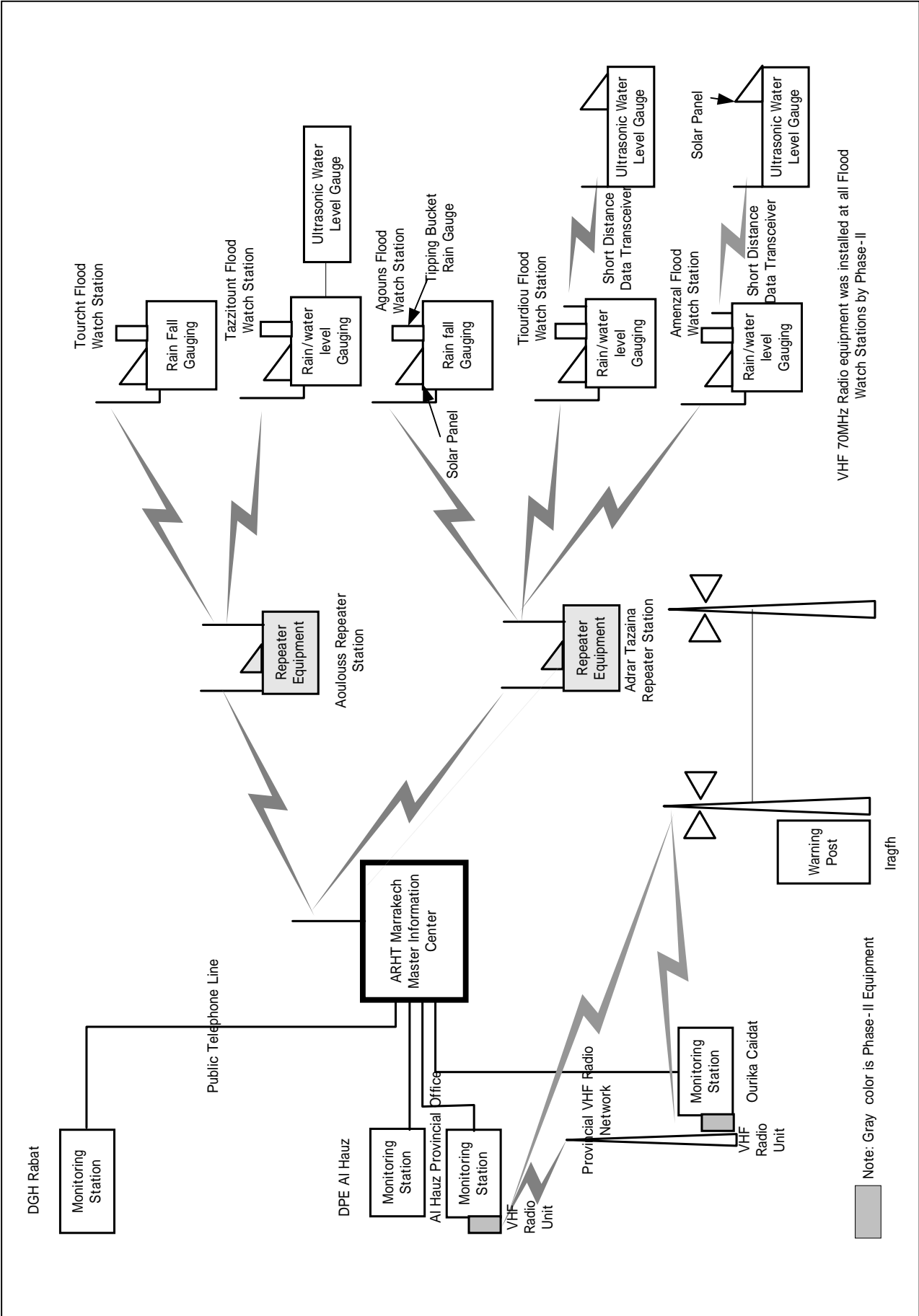
Flood Watch Station



Repeater Station

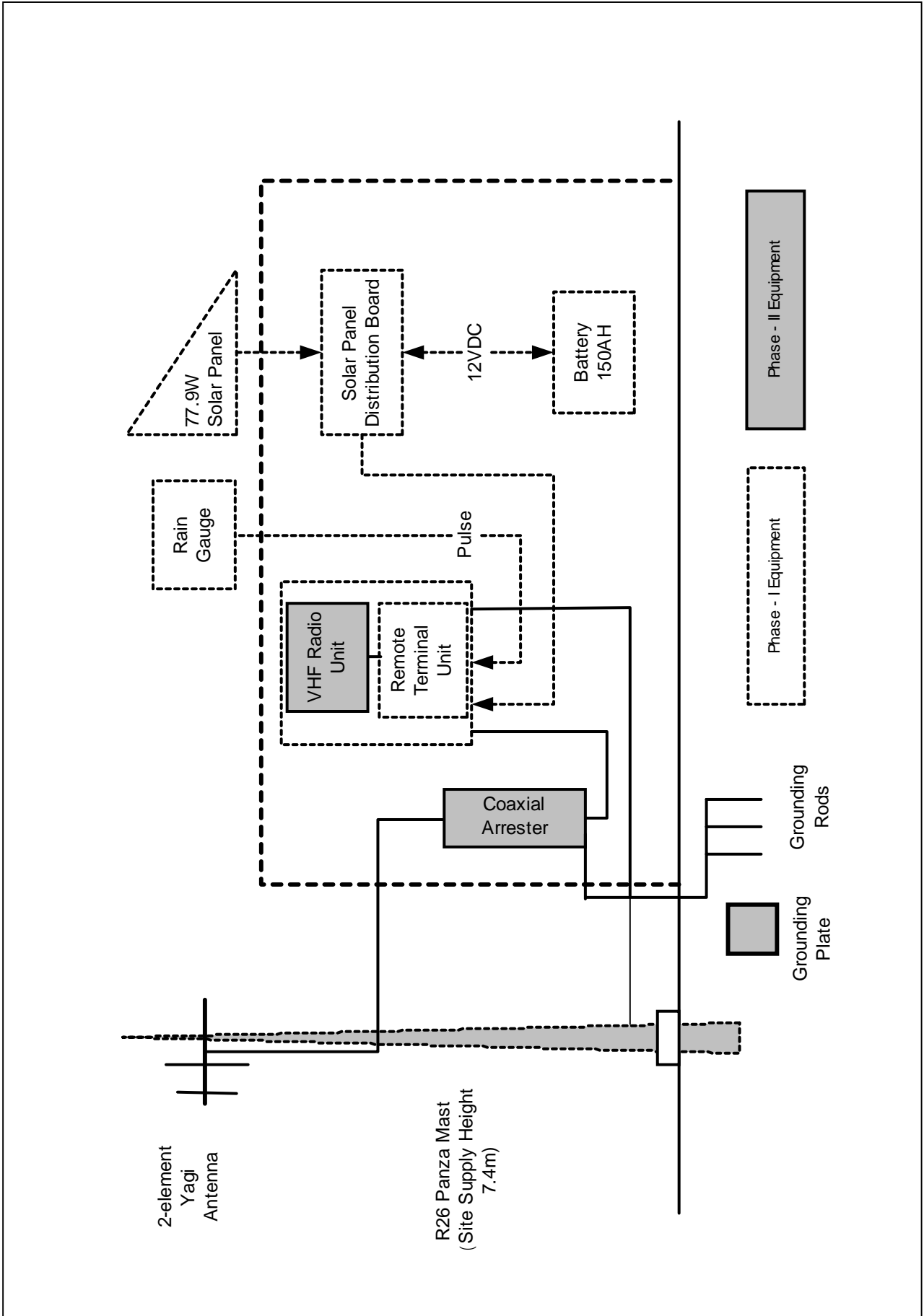
THE MASTER PLAN STUDY ON
FLOOD FORECASTING AND WARNING SYSTEM
FOR ATLAS REGION IN THE KINGDOM OF MOROCCO

図 6.2 パイロットプロジェクトの
テレメータシステムの無線ネットワーク



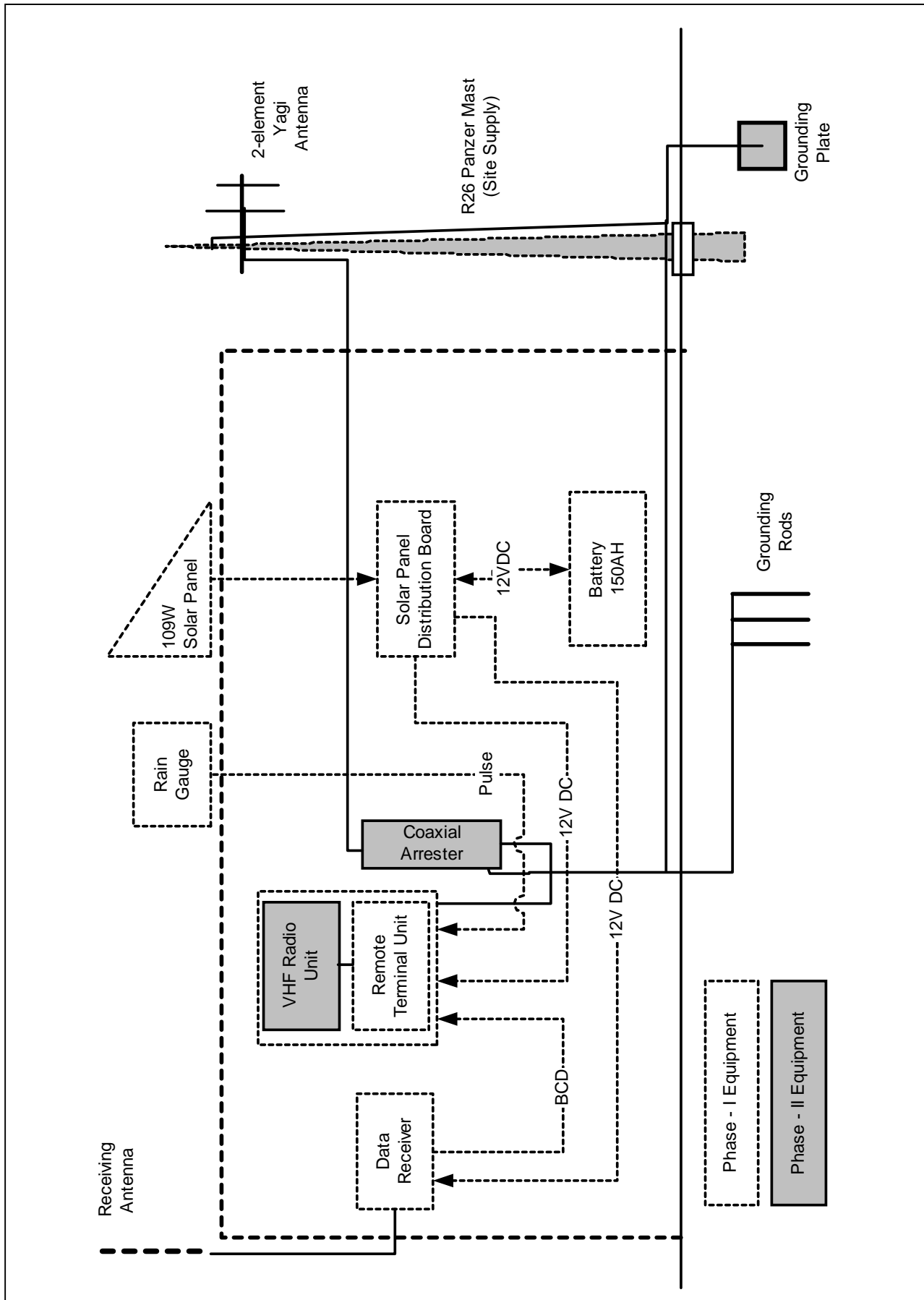
THE MASTER PLAN STUDY ON
 FLOOD FORECASTING AND WARNING SYSTEM
 FOR ATLAS REGION IN THE KINGDOM OF MOROCCO

図 6.3 パイロットプロジェクトのシステム概念図



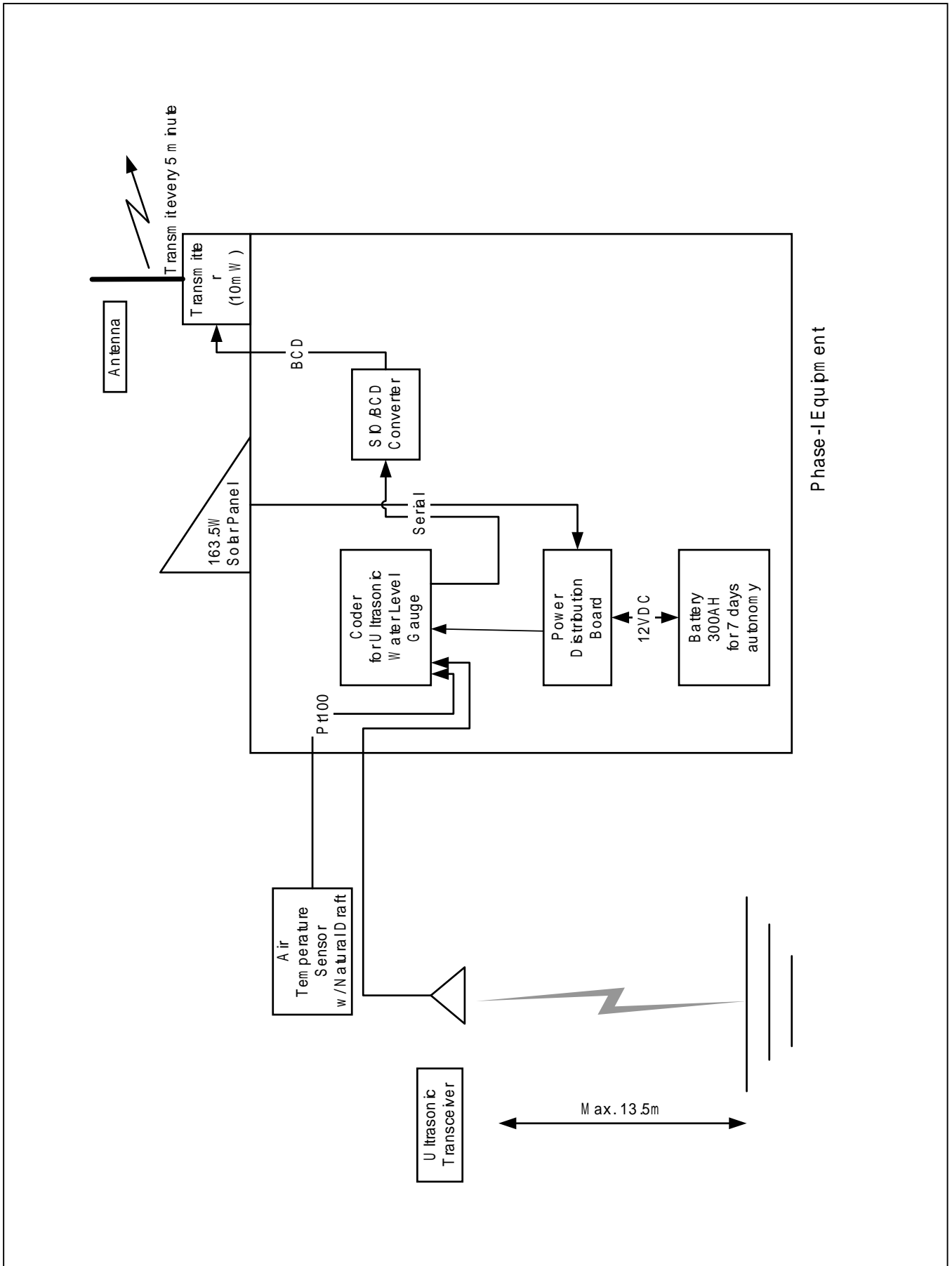
THE MASTER PLAN STUDY ON
 FLOOD FORECASTING AND WARNING SYSTEM
 FOR ATLAS REGION IN THE KINGDOM OF MOROCCO

図 6.4(1/4) 洪水監視局のブロック図
 (雨量局: AGOUNS と TOURCHT)



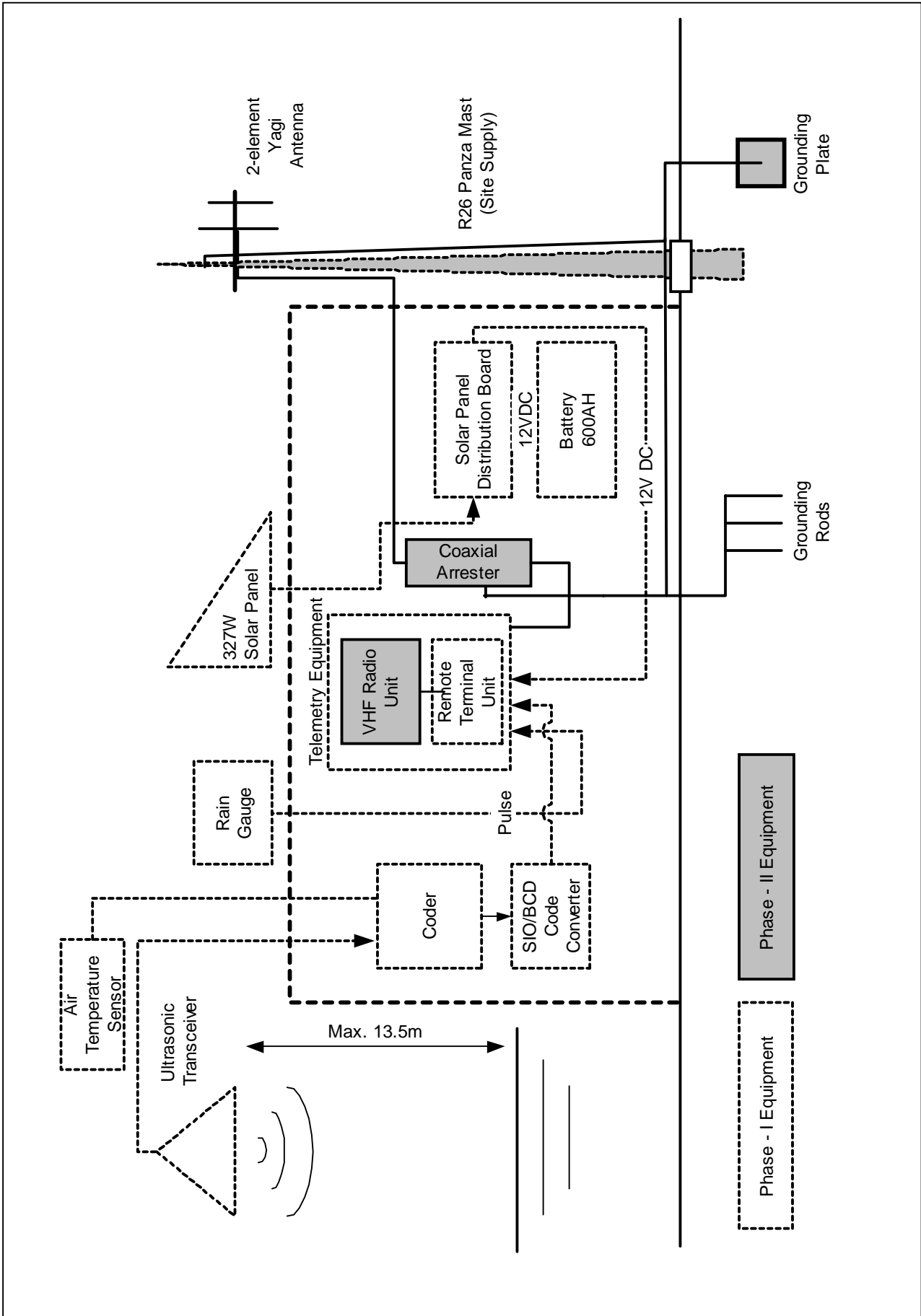
THE MASTER PLAN STUDY ON
 FLOOD FORECASTING AND WARNING SYSTEM
 FOR ATLAS REGION IN THE KINGDOM OF MOROCCO

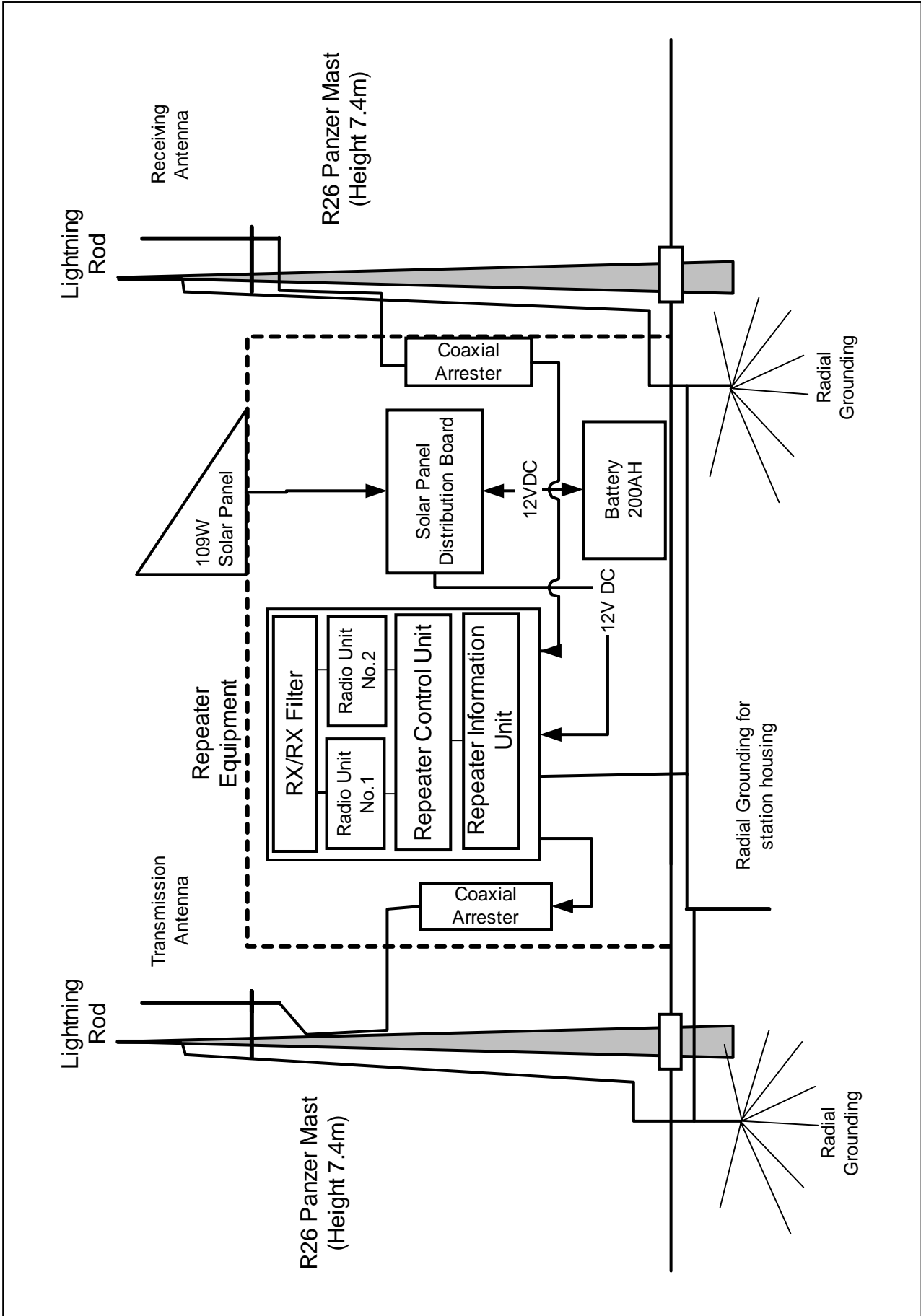
図 6.4(2/4) 洪水監視局のブロック図
 (水位雨量局:
 AMENZAL と TIOURDIU, STATION SIDE)



THE MASTER PLAN STUDY ON
FLOOD FORECASTING AND WARNING SYSTEM
FOR ATLAS REGION IN THE KINGDOM OF MOROCCO

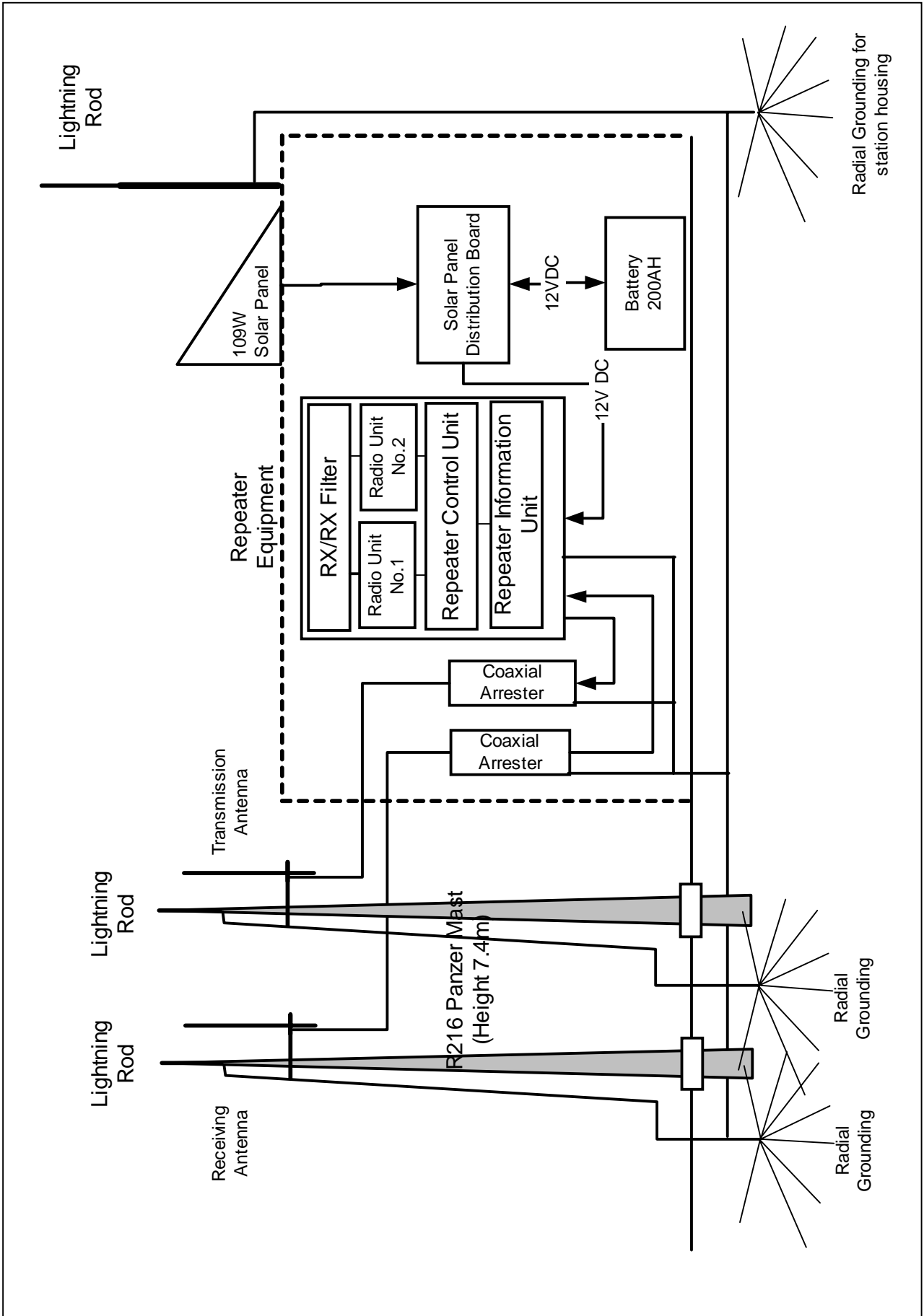
図 6.4 (3/4) 洪水監視局のブロック図
(水位雨量局:
AMENZAL と TIOURDIU, RIVER SIDE)





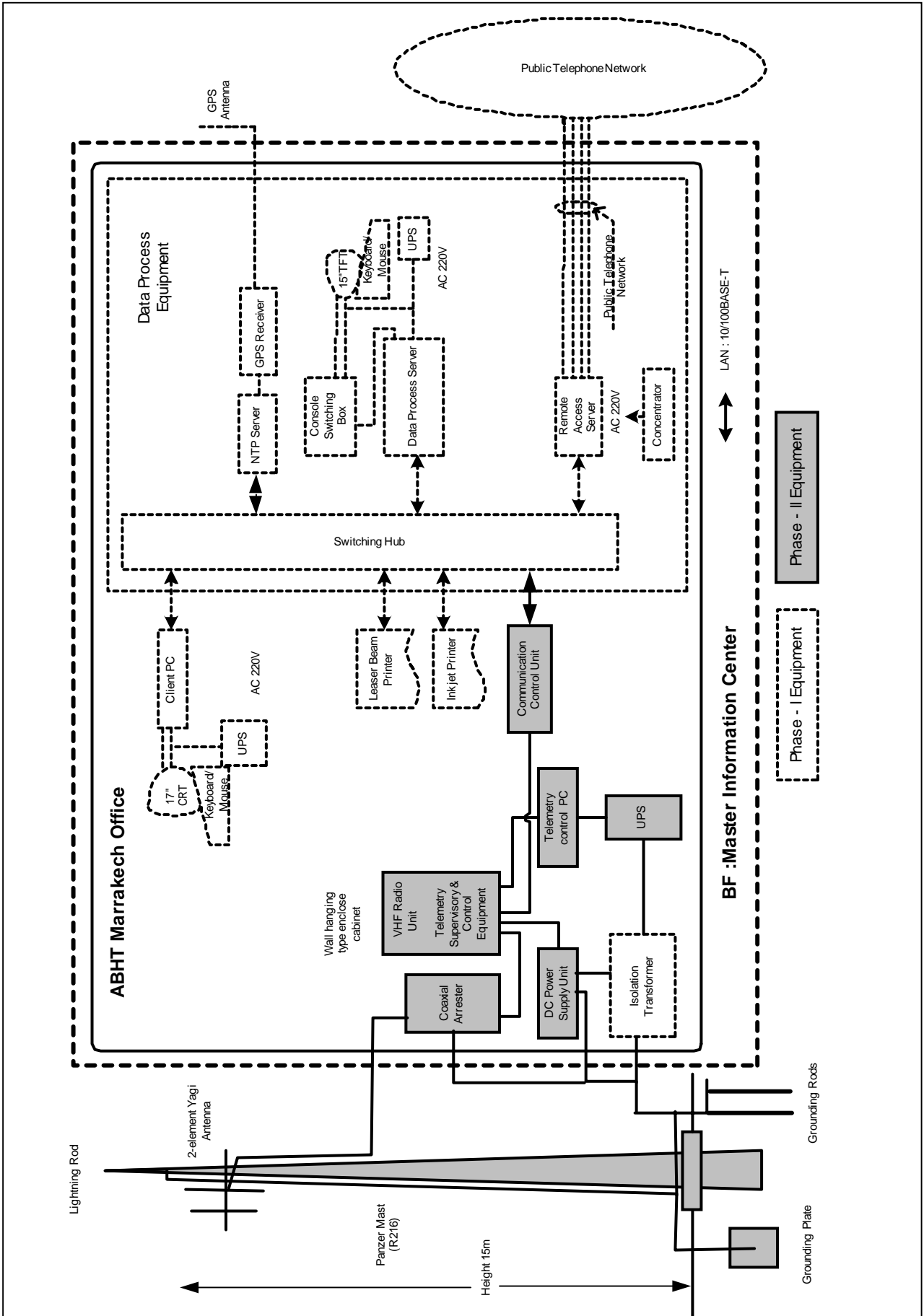
THE MASTER PLAN STUDY ON
 FLOOD FORECASTING AND WARNING SYSTEM
 FOR ATLAS REGION IN THE KINGDOM OF MOROCCO

☒ 6.5(1/2) 中継局のブロック図
 (AOULOSS)



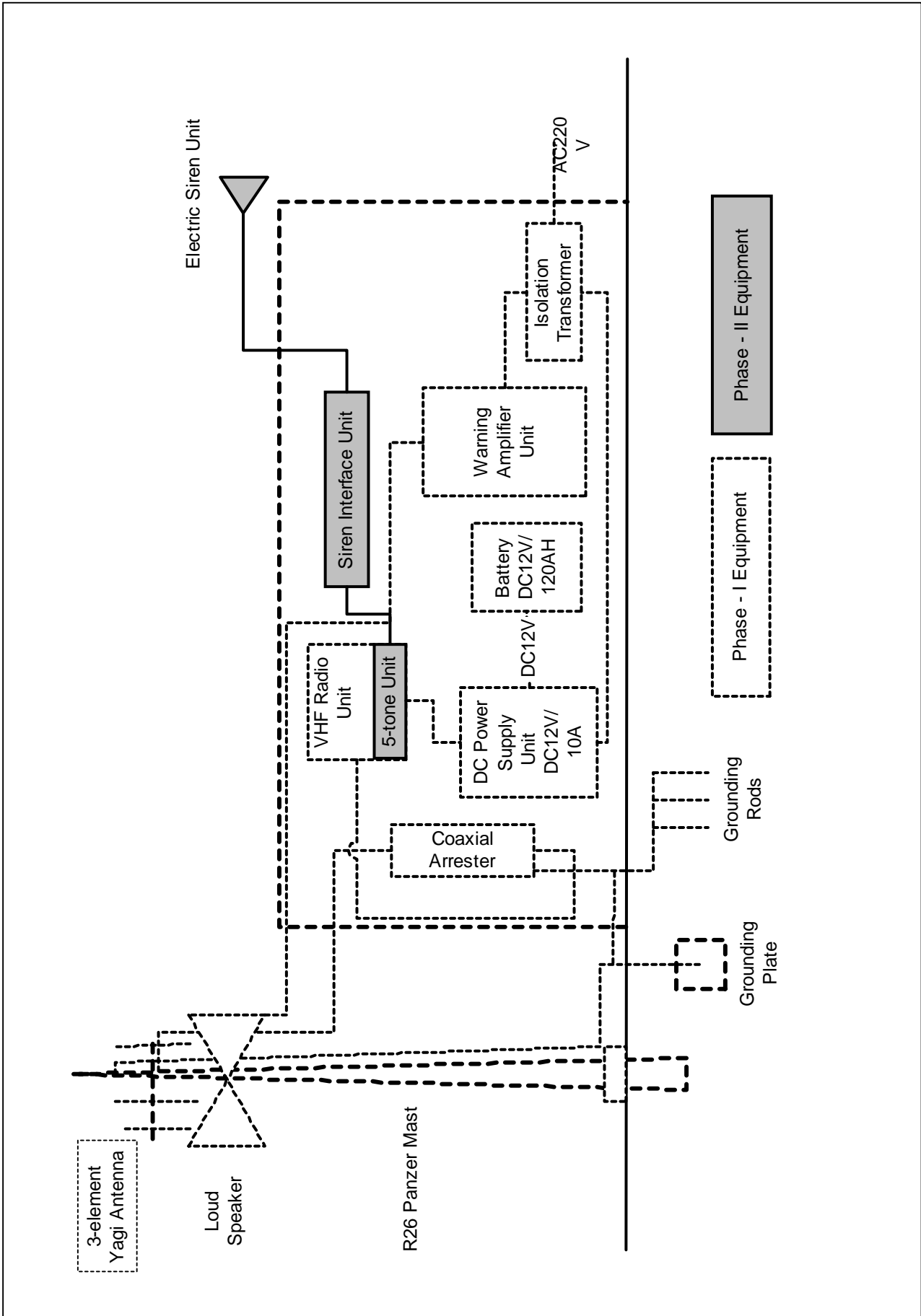
THE MASTER PLAN STUDY ON
 FLOOD FORECASTING AND WARNING SYSTEM
 FOR ATLAS REGION IN THE KINGDOM OF MOROCCO

図 6.5(2/2) 中継局のブロック図
 (ADRAR TAZAINA)



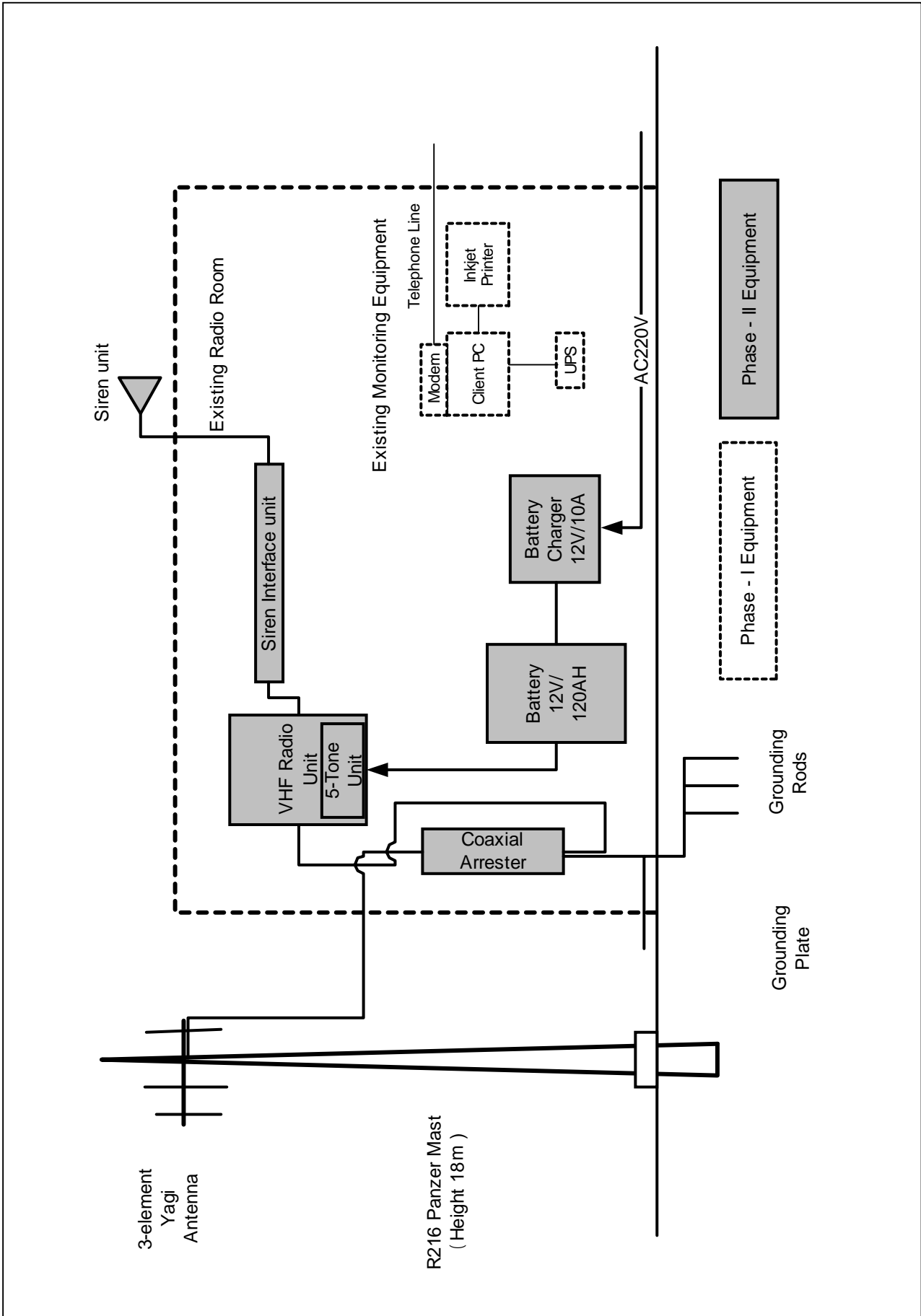
THE MASTER PLAN STUDY ON
 FLOOD FORECASTING AND WARNING SYSTEM
 FOR ATLAS REGION IN THE KINGDOM OF MOROCCO

図 6.6 テレメータおよび制御、
 データ処理機器のブロック図



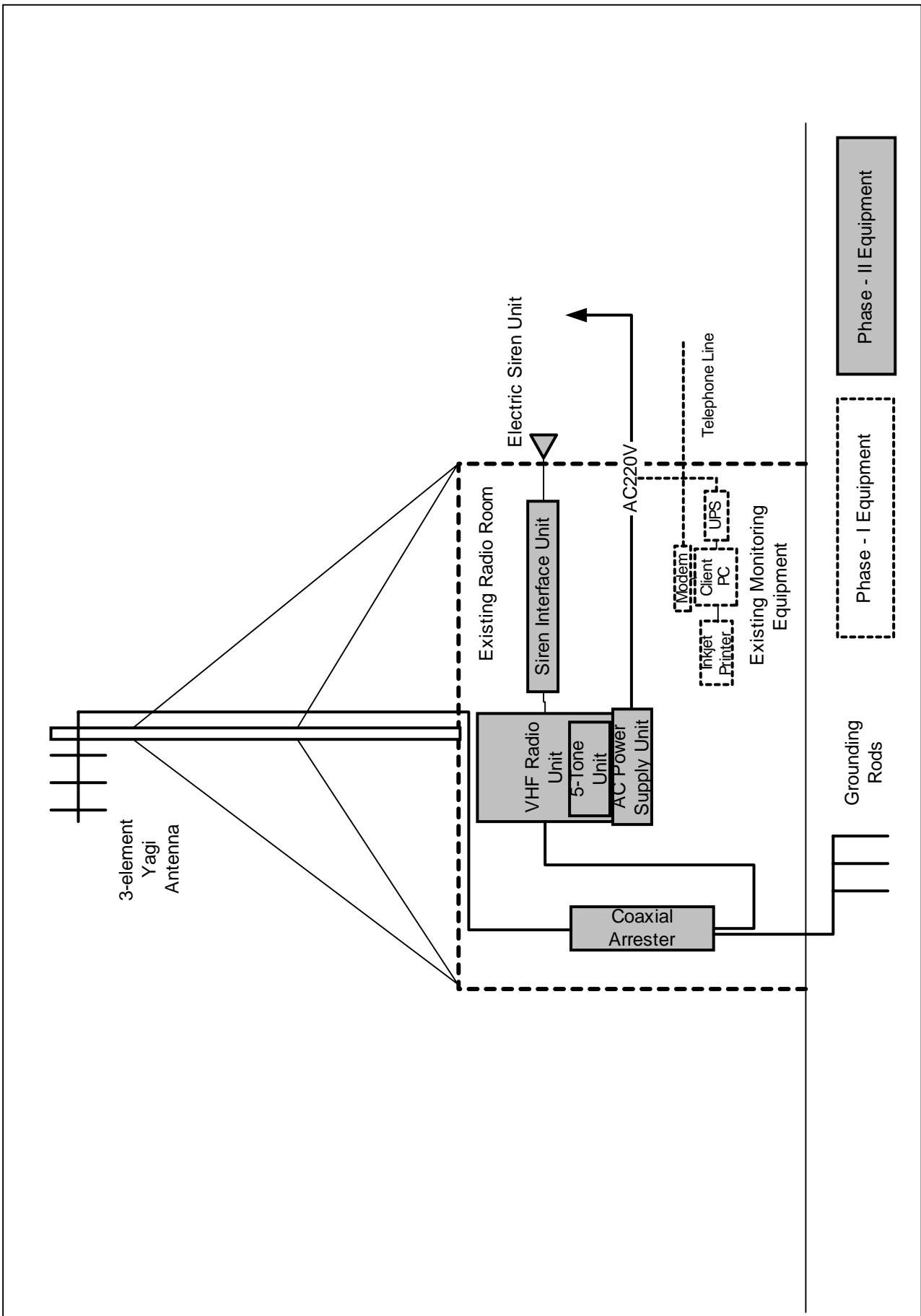
THE MASTER PLAN STUDY ON
 FLOOD FORECASTING AND WARNING SYSTEM
 FOR ATLAS REGION IN THE KINGDOM OF MOROCCO

図 6.7(1/3) 警報局のブロック図
 (IRAGHF 警報局)



THE MASTER PLAN STUDY ON
 FLOOD FORECASTING AND WARNING SYSTEM
 FOR ATLAS REGION IN THE KINGDOM OF MOROCCO

☒ 6.7(2/3) 警報局のブロック図
 (OURIKA CAIDAT)



THE MASTER PLAN STUDY ON
 FLOOD FORECASTING AND WARNING SYSTEM
 FOR ATLAS REGION IN THE KINGDOM OF MOROCCO

図 6.7(3/3) 警報局ブロック図
 (AL HAOUZ PROVINCE)

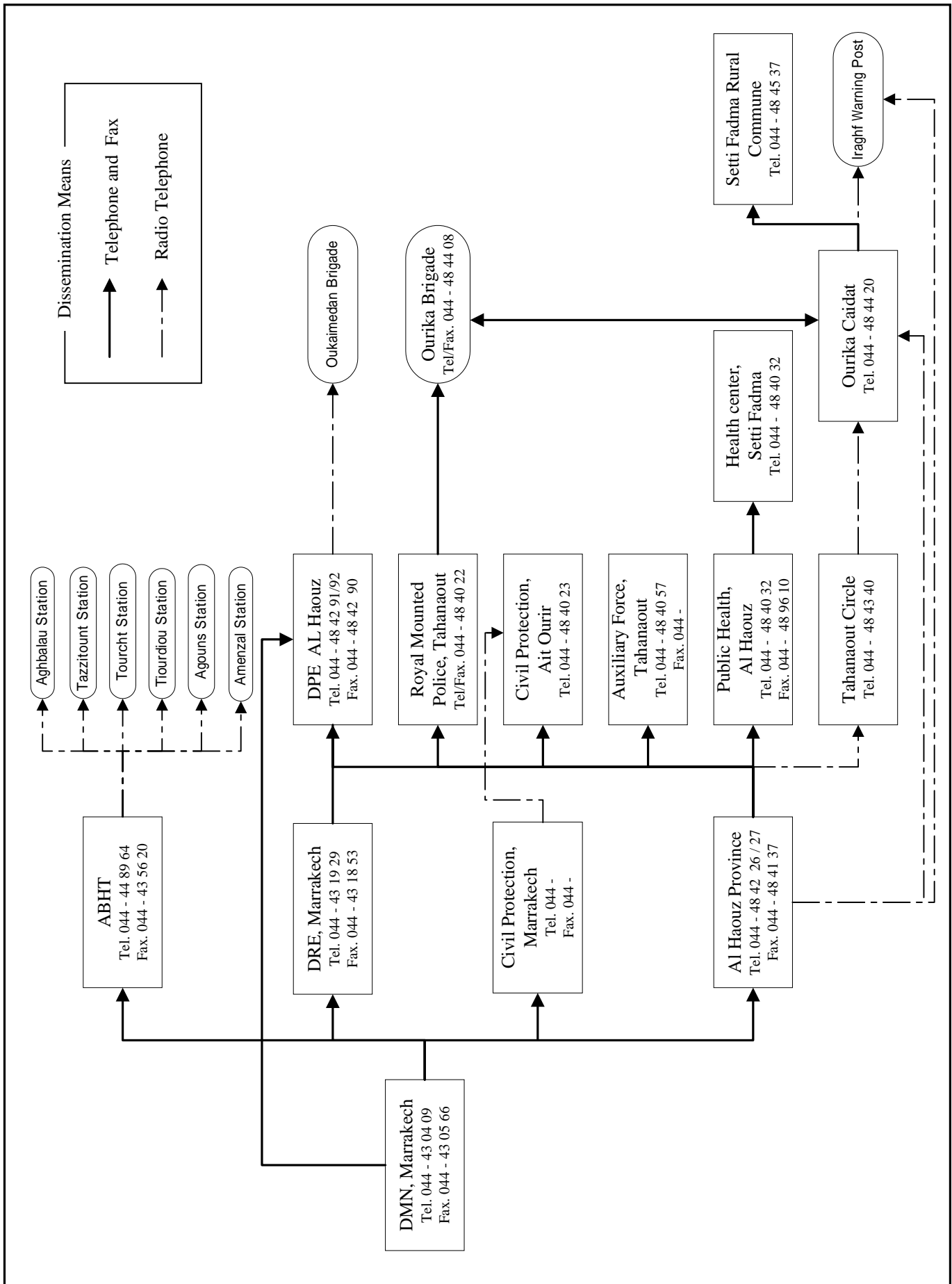
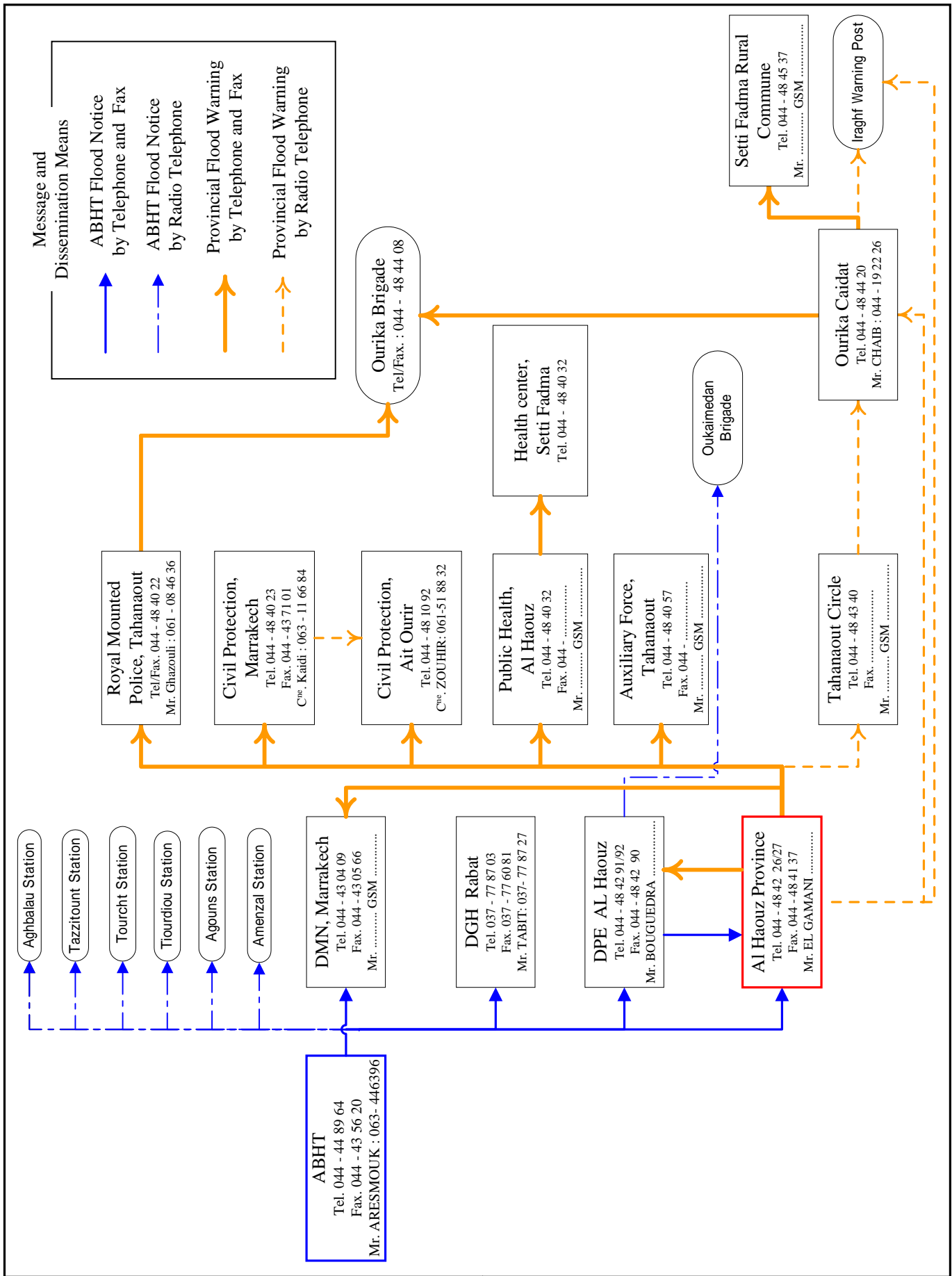
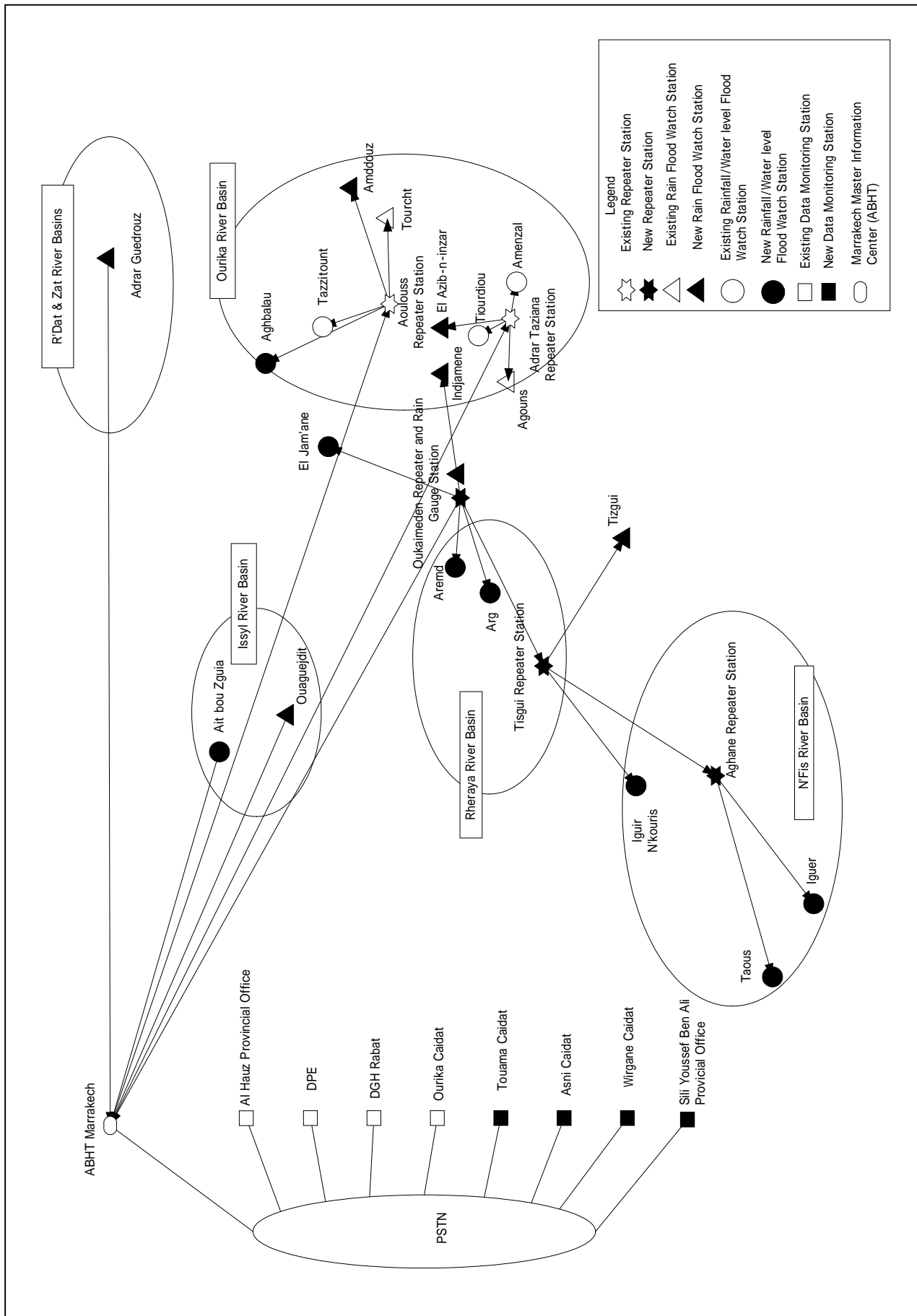


図 7.1 総合模擬訓練におけるDMNメッセージの伝達経路



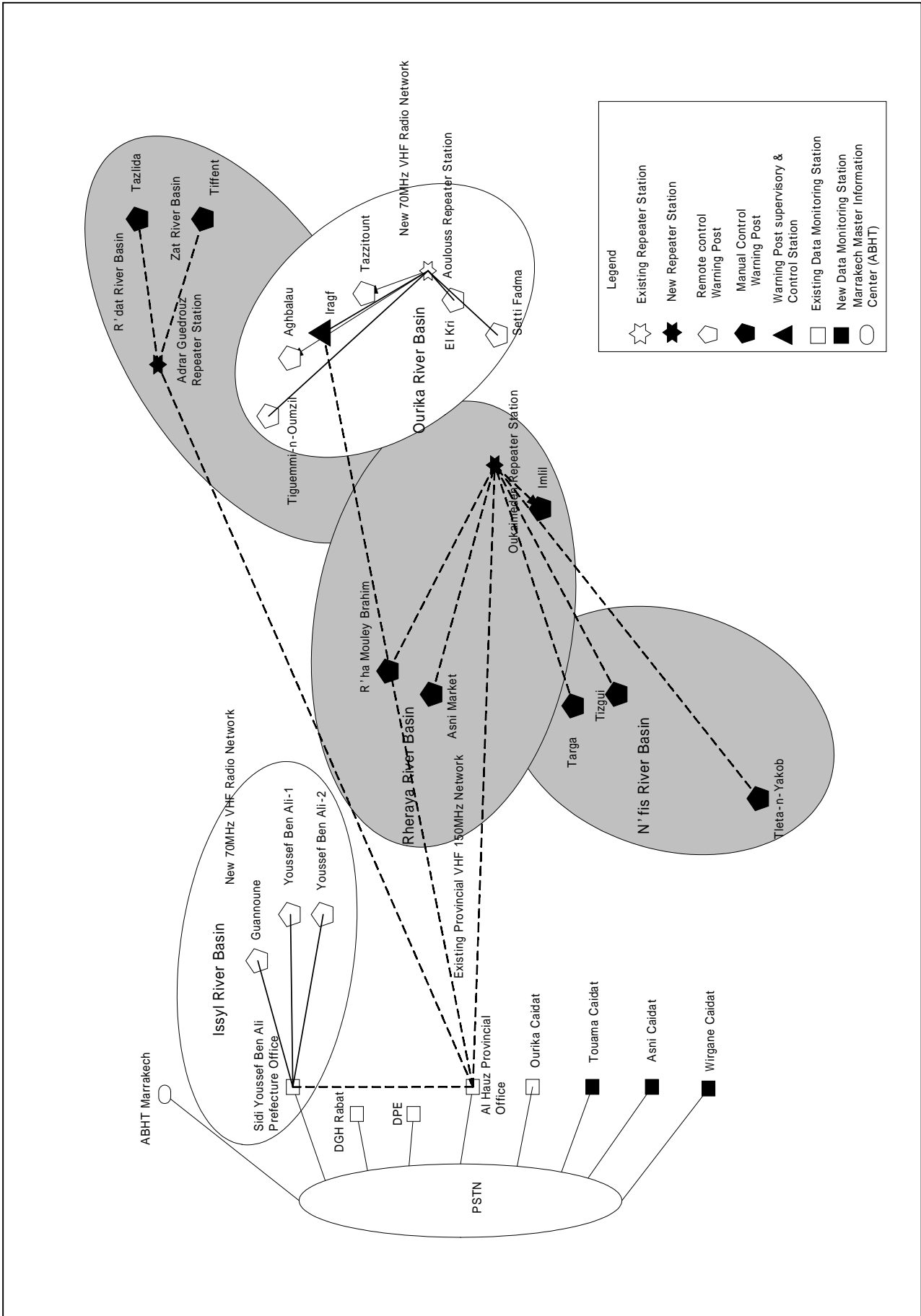
THE MASTER PLAN STUDY ON
FLOOD FORECASTING AND WARNING SYSTEM
FOR ATLAS REGION OF THE KINGDOM OF MOROCCO

図 7.2 総合模擬訓練における洪水注意報および洪水警報の伝達経路



THE MASTER PLAN STUDY ON
 FLOOD FORECASTING AND WARNING SYSTEM
 FOR ATLAS REGION IN THE KINGDOM OF MOROCCO

図 9.1 データ収集サブシステムの修正ブロック図



THE MASTER PLAN STUDY ON
 FLOOD FORECASTING AND WARNING SYSTEM
 FOR ATLAS REGION IN THE KINGDOM OF MOROCCO

図 9.2 警報サブシステムの
 修正ブロック図