


Supporting 3-F

Well Log

(Related to Chapter 3.2.2)

LEGEND



Clay




Silt




Fine sand



Medium sand



Coarse sand



Granule



Pumice



Clay bearing



Clay containing



Silt bearing



Silt containing




Sand bearing



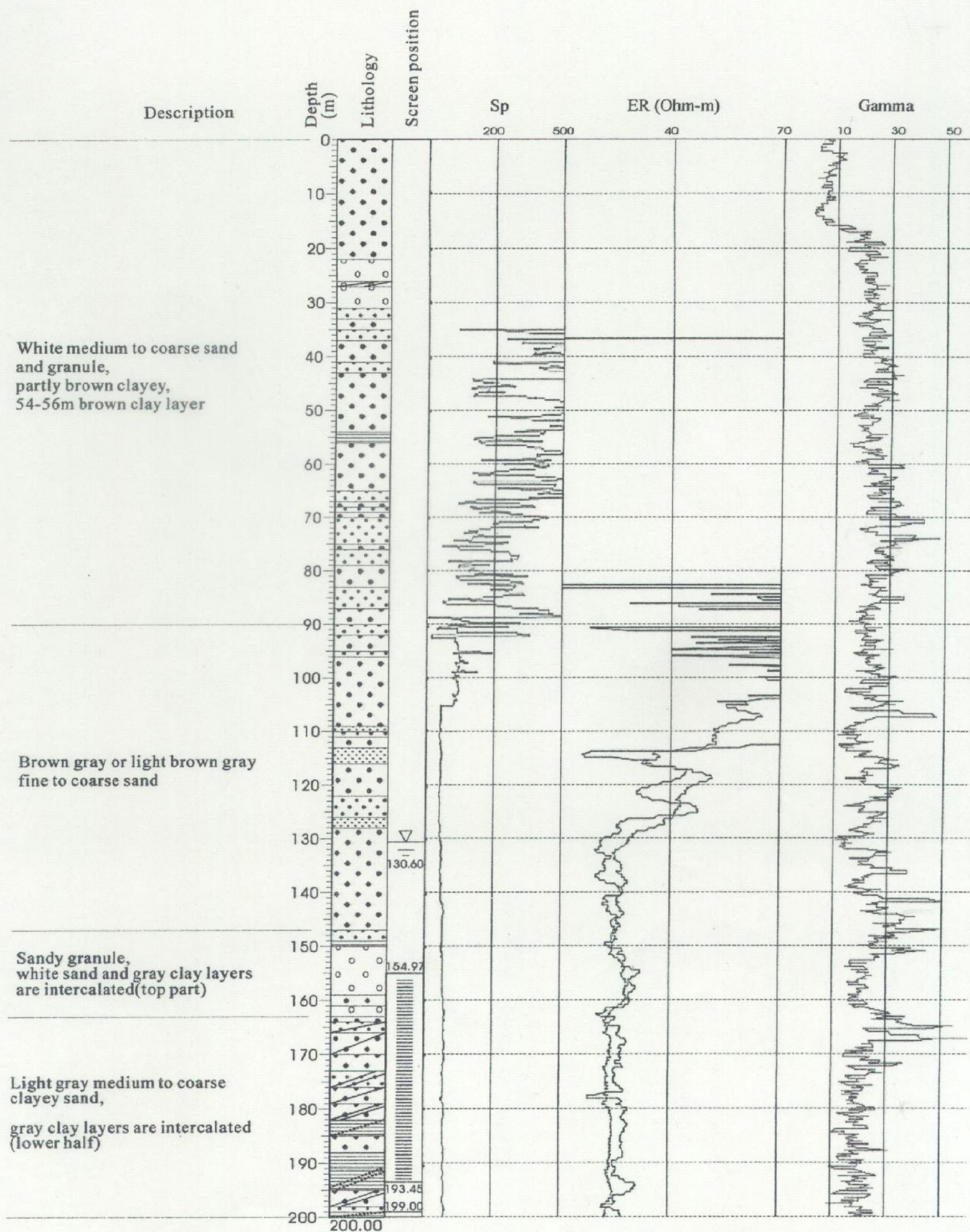
Sand containing



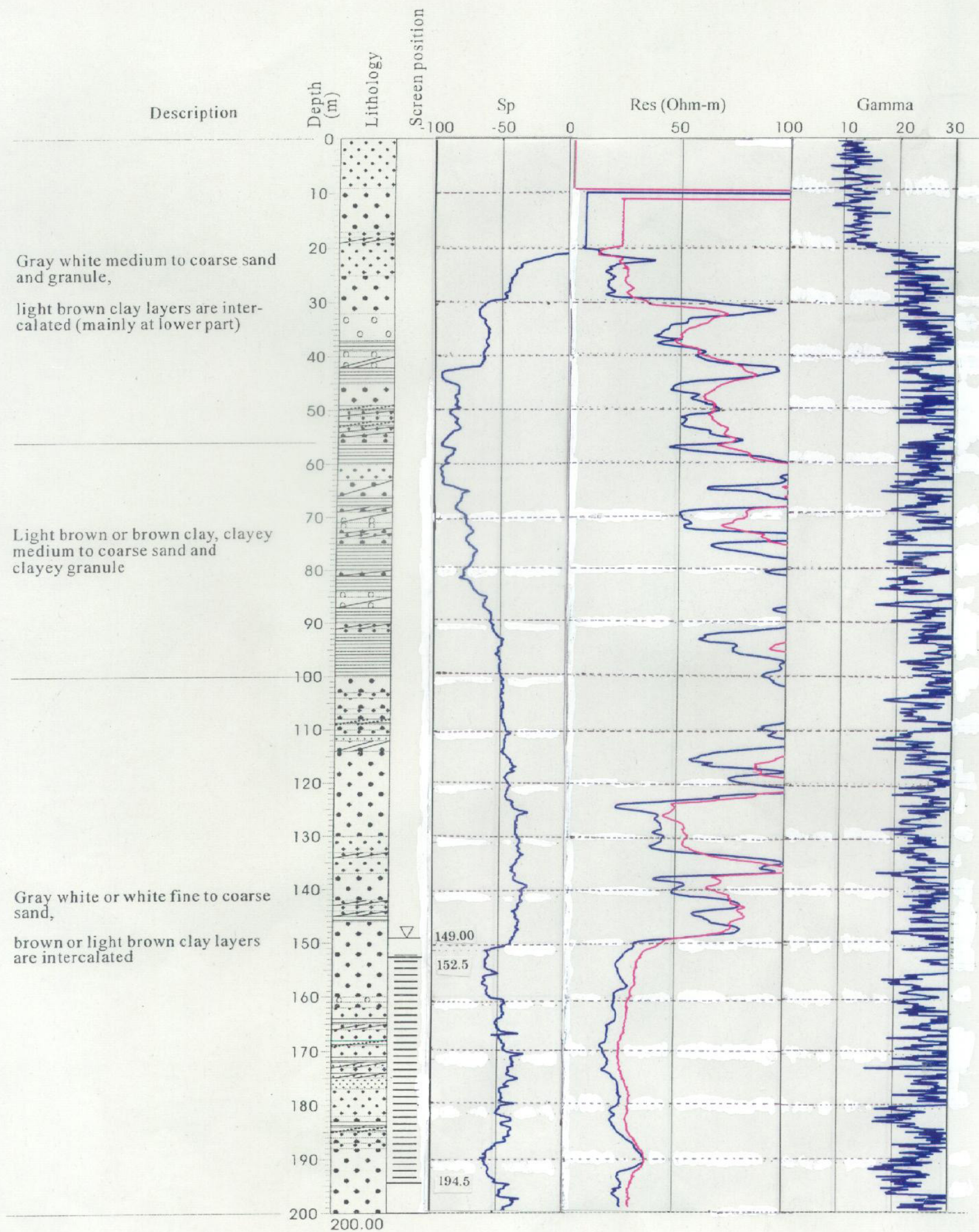
Granule bearing



Granule containing

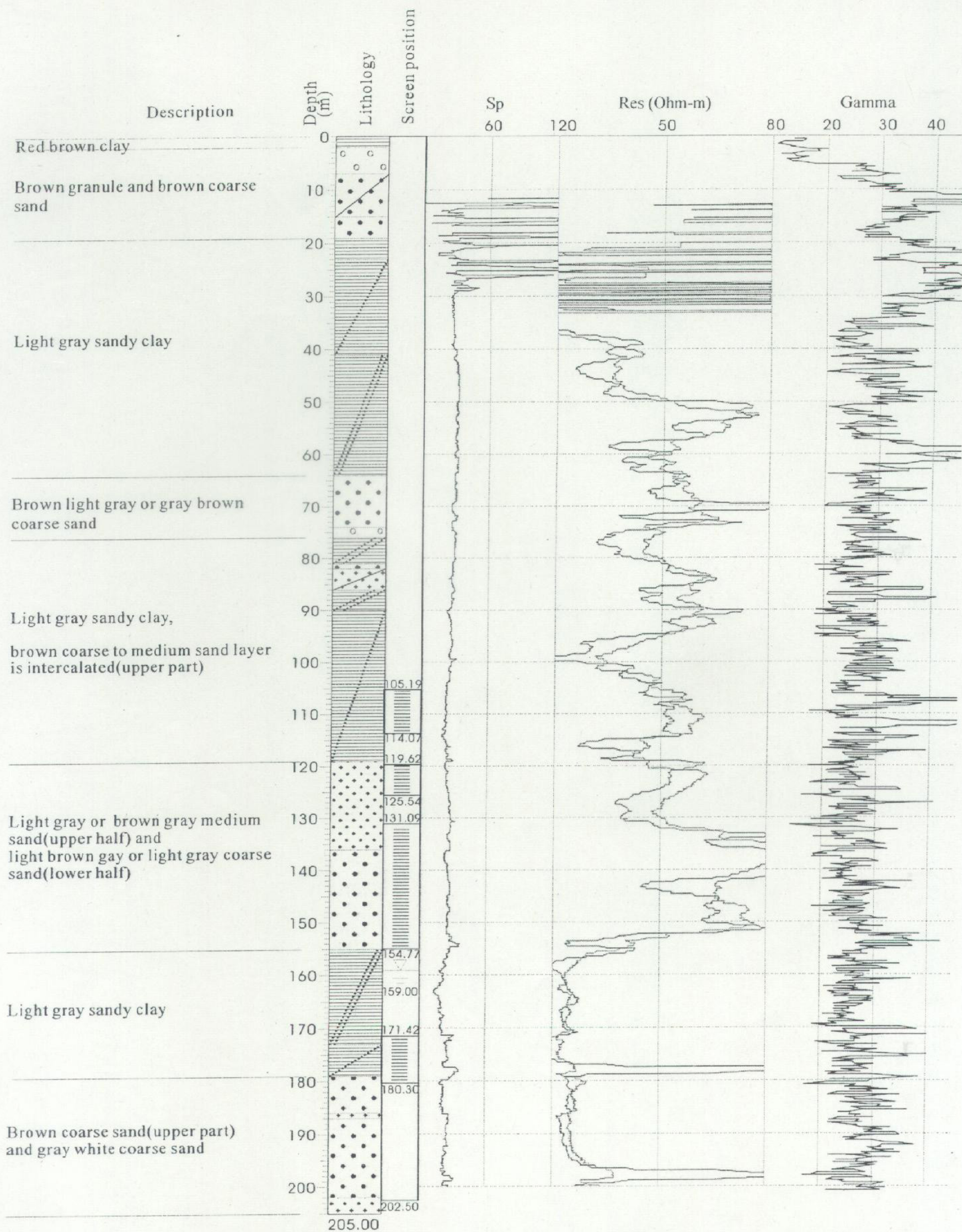


Kanthonesint (Taungtha TS)



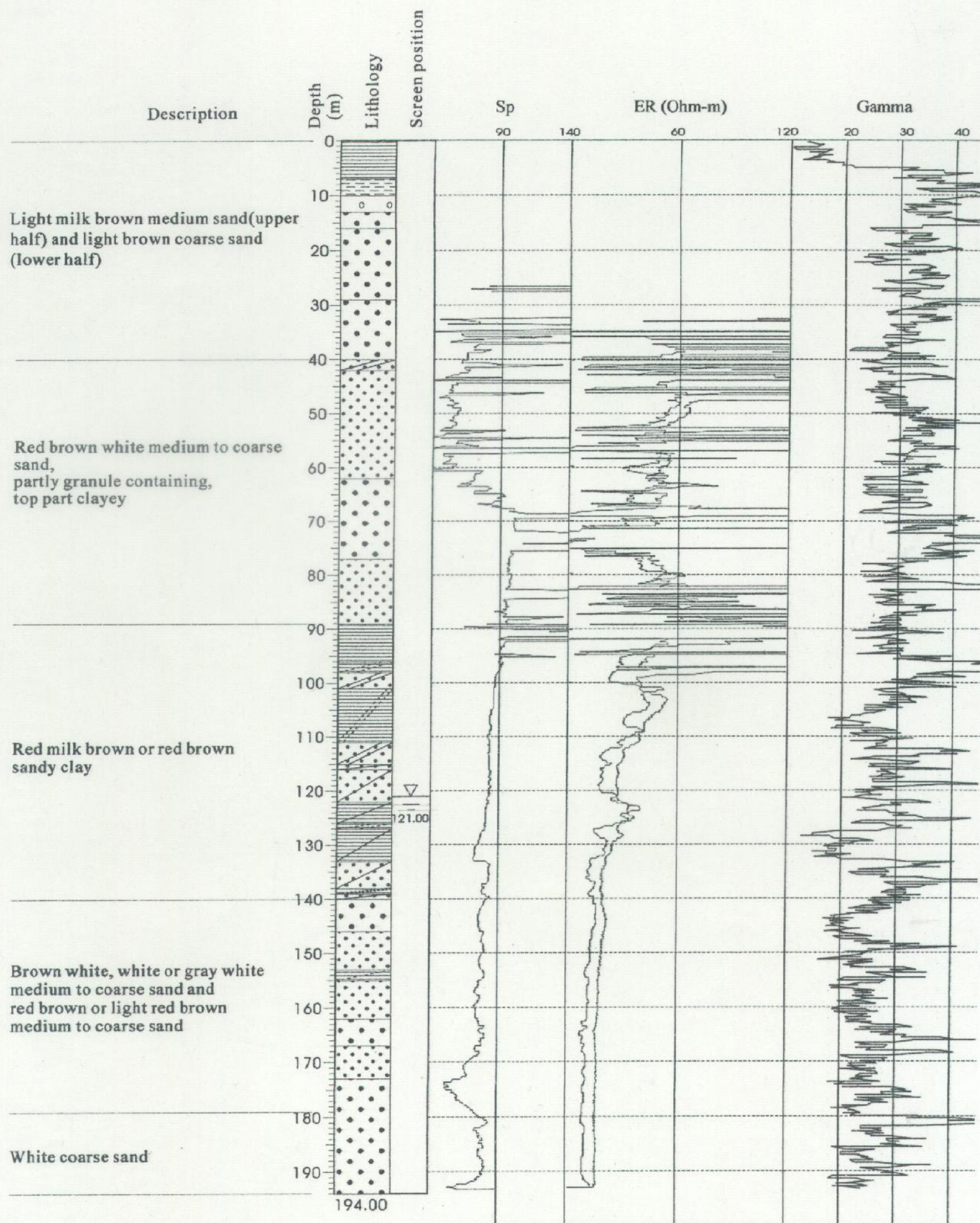
Tabaukkon (Taungtha TS)

Sup-3F-3



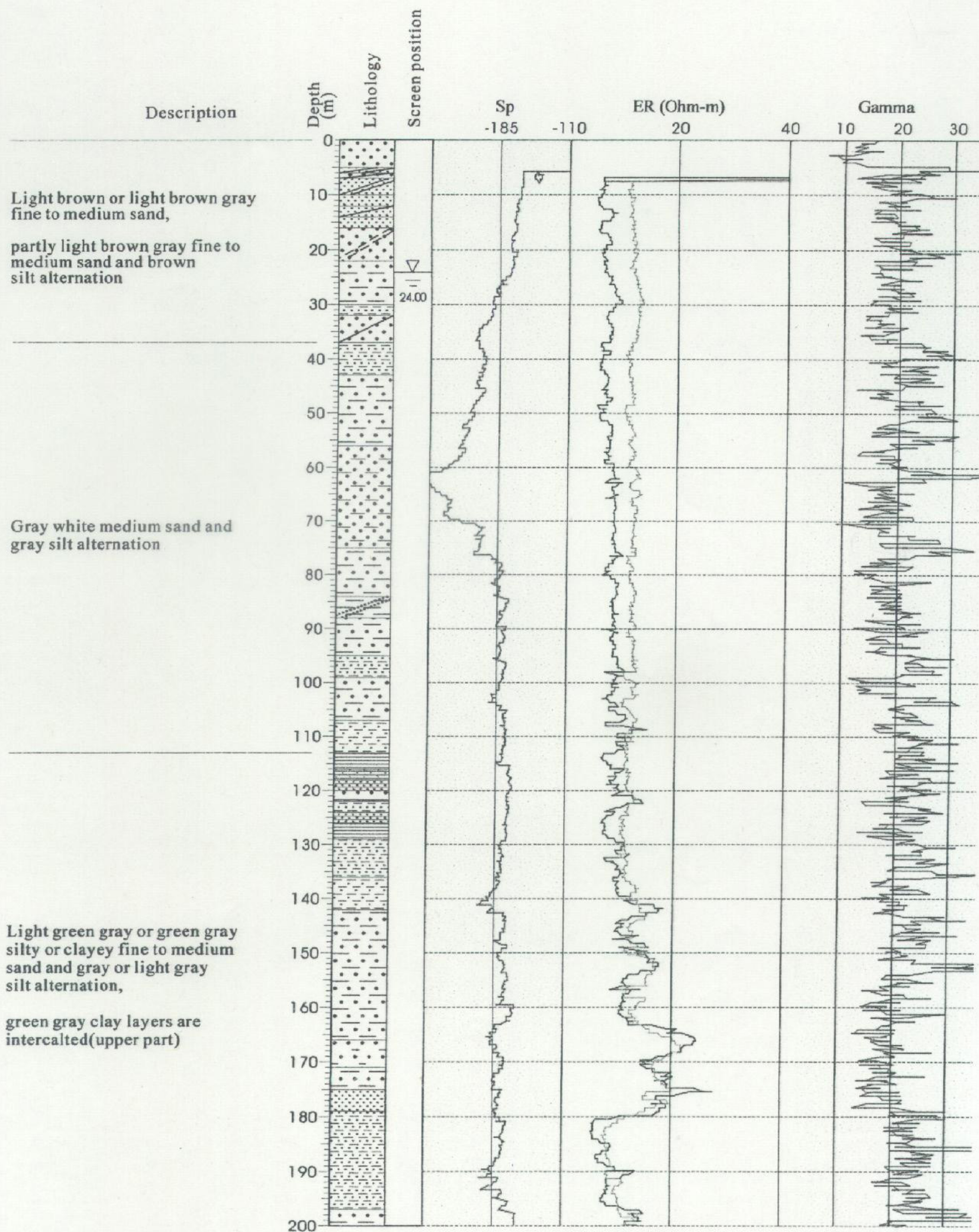
Gwaydaukkon (kyaukpadaung TS)

Sup-3F-4

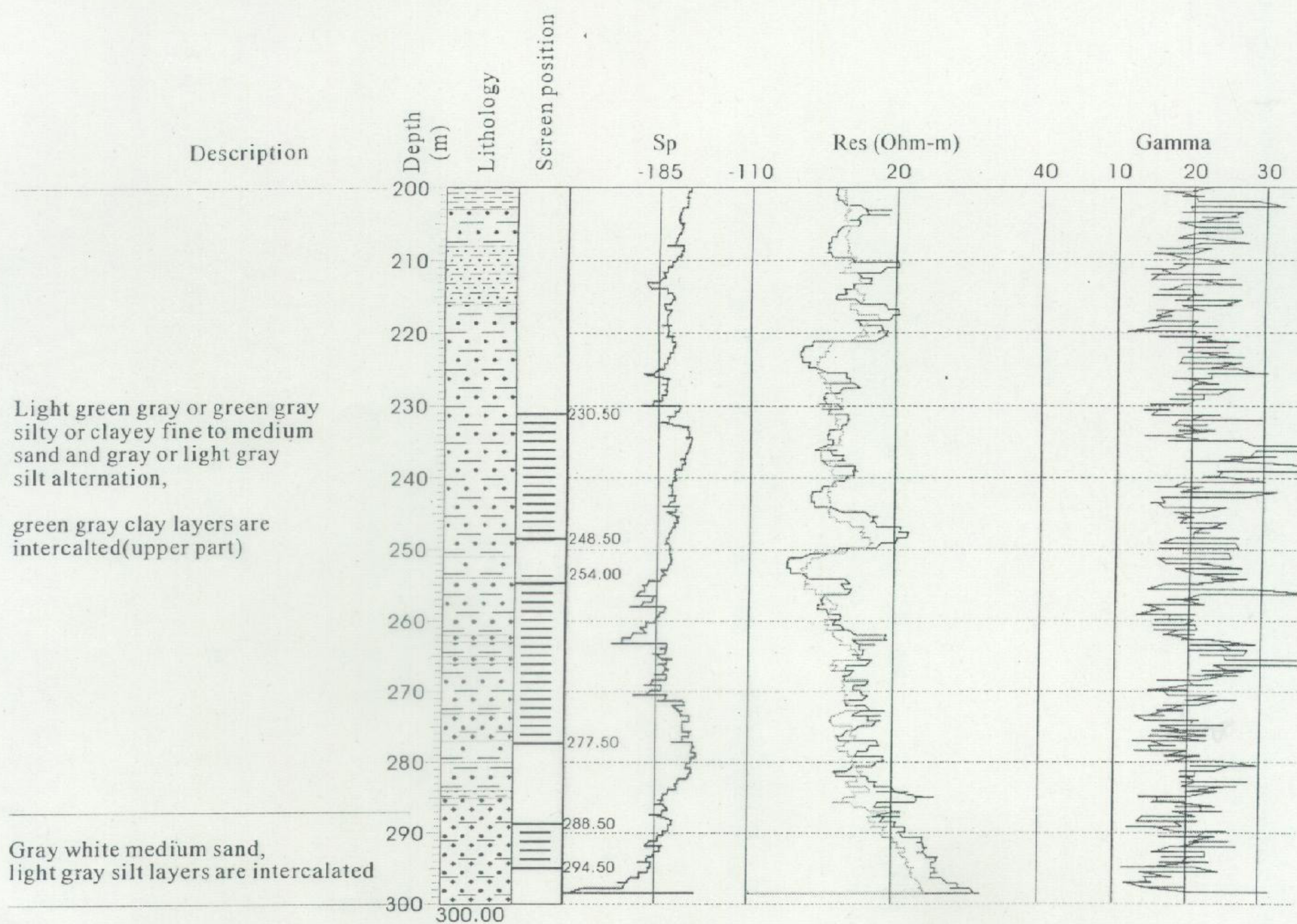


Sudat (Kyaukpadaung TS)

Sup-3F-5

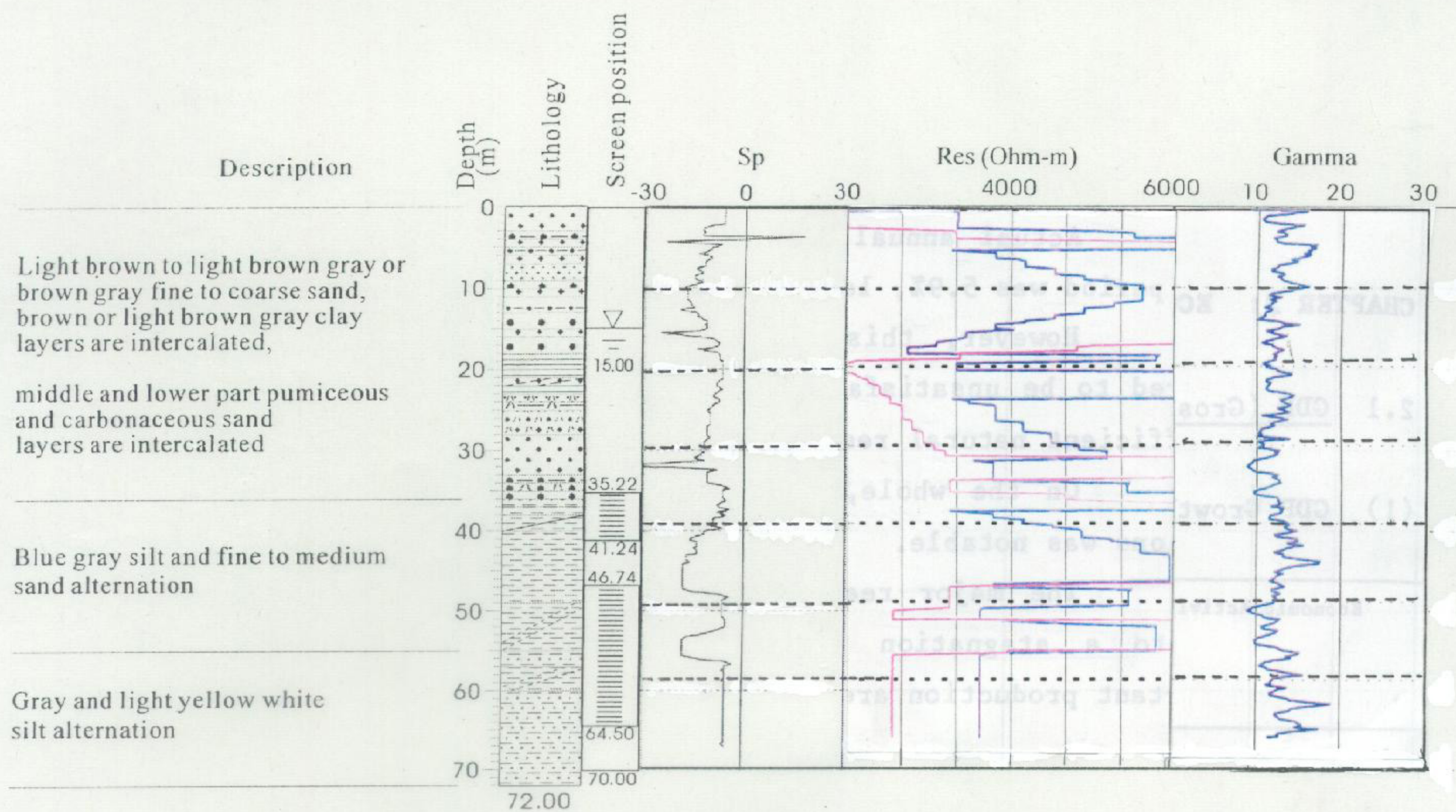


Pegyet W (Natogyi TS) (0-200m)



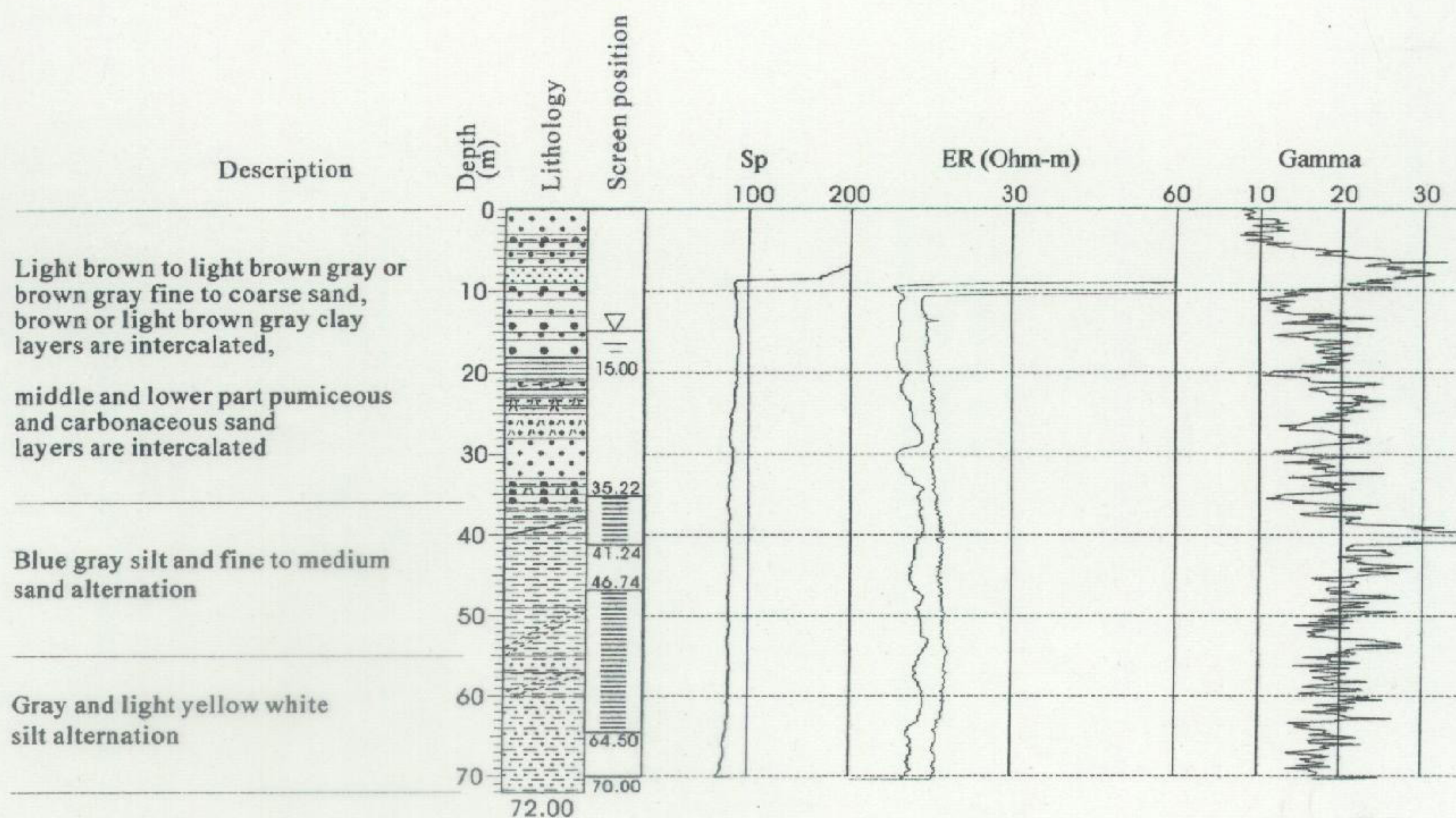
Pegyet (Natogyi TS)(200-300m)

Sup-3F-7



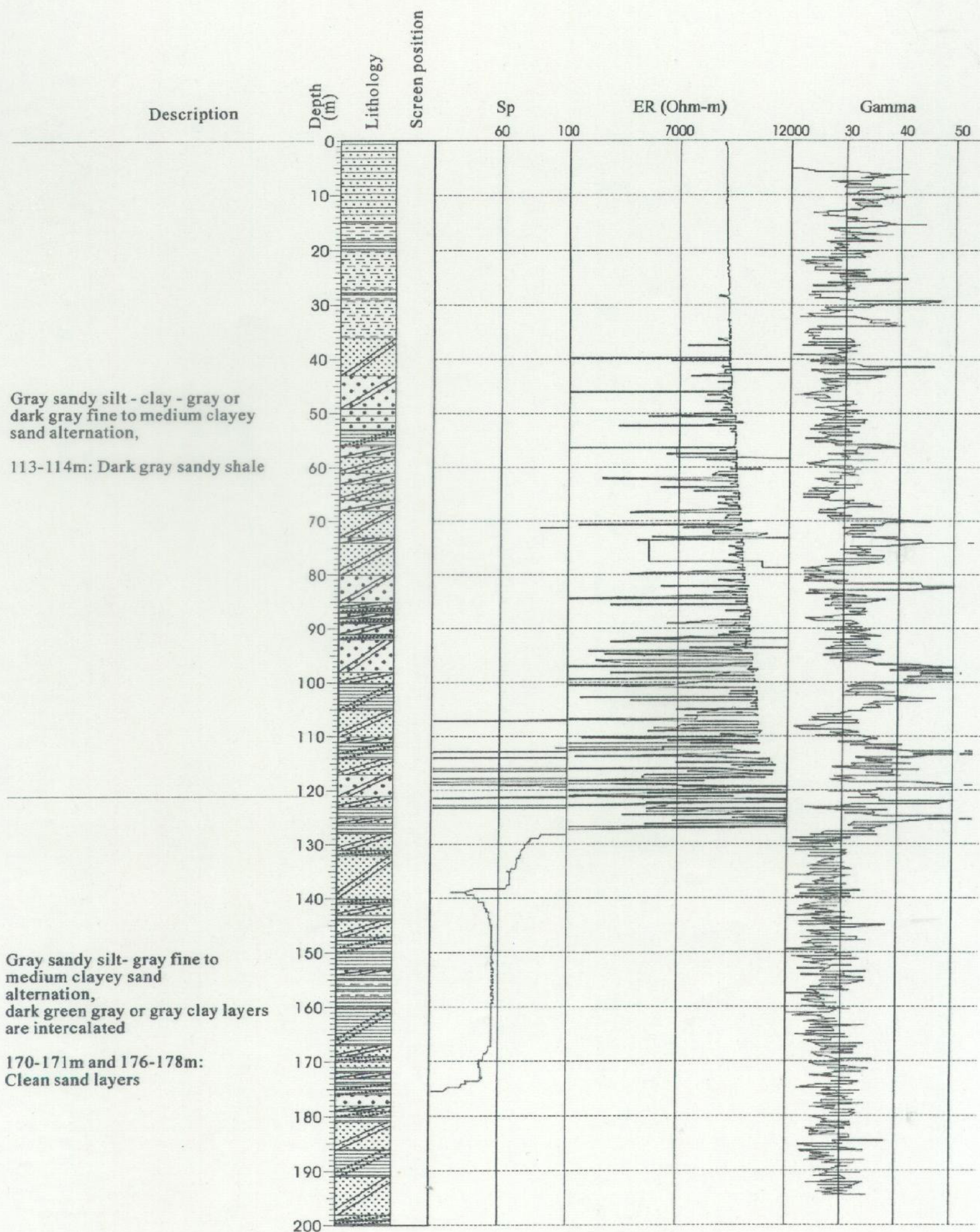
Aungthr-1(Natogyi TS)

Sup-3F-8



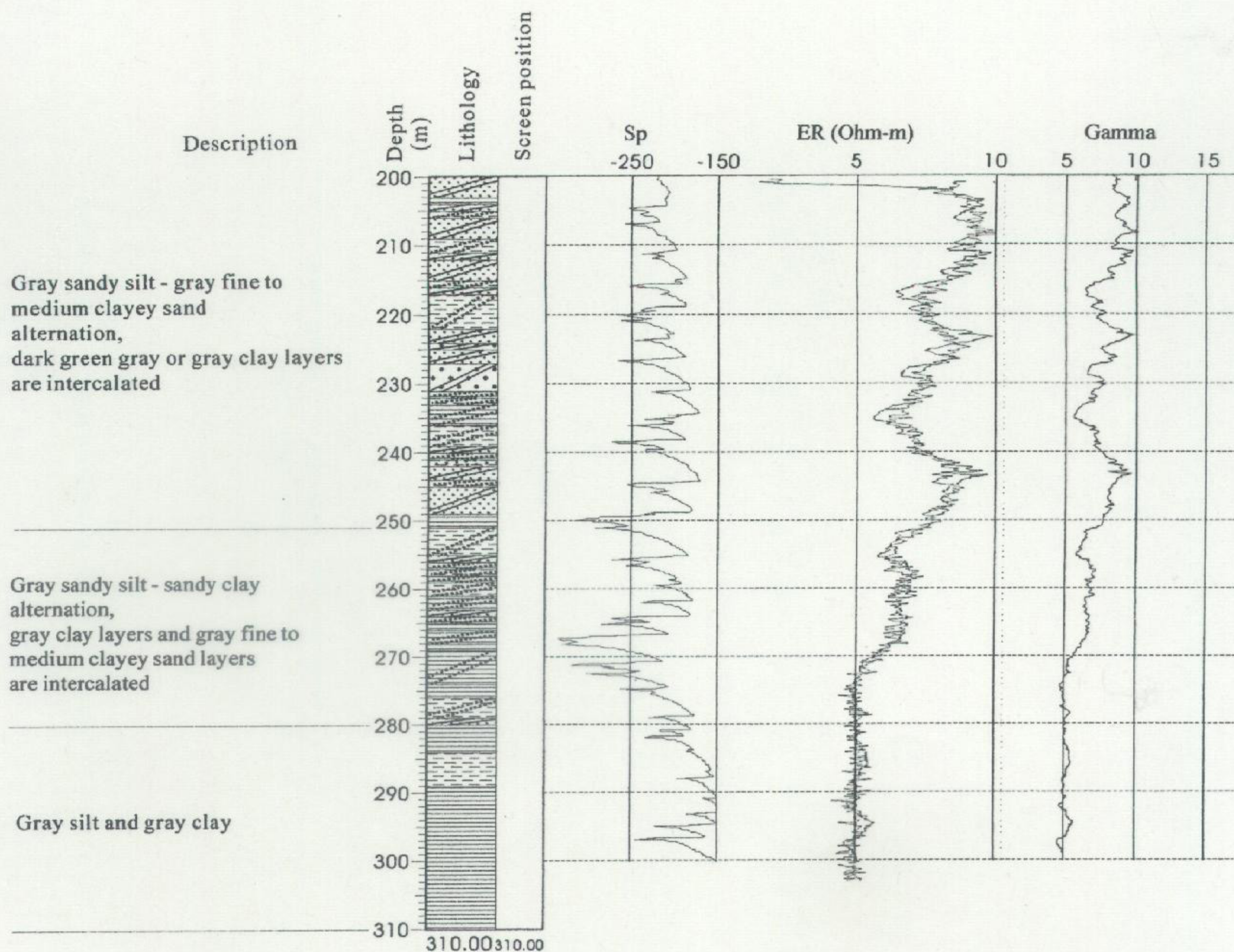
Aungthar-2 (Natogyi TS)

Sup-3F-9

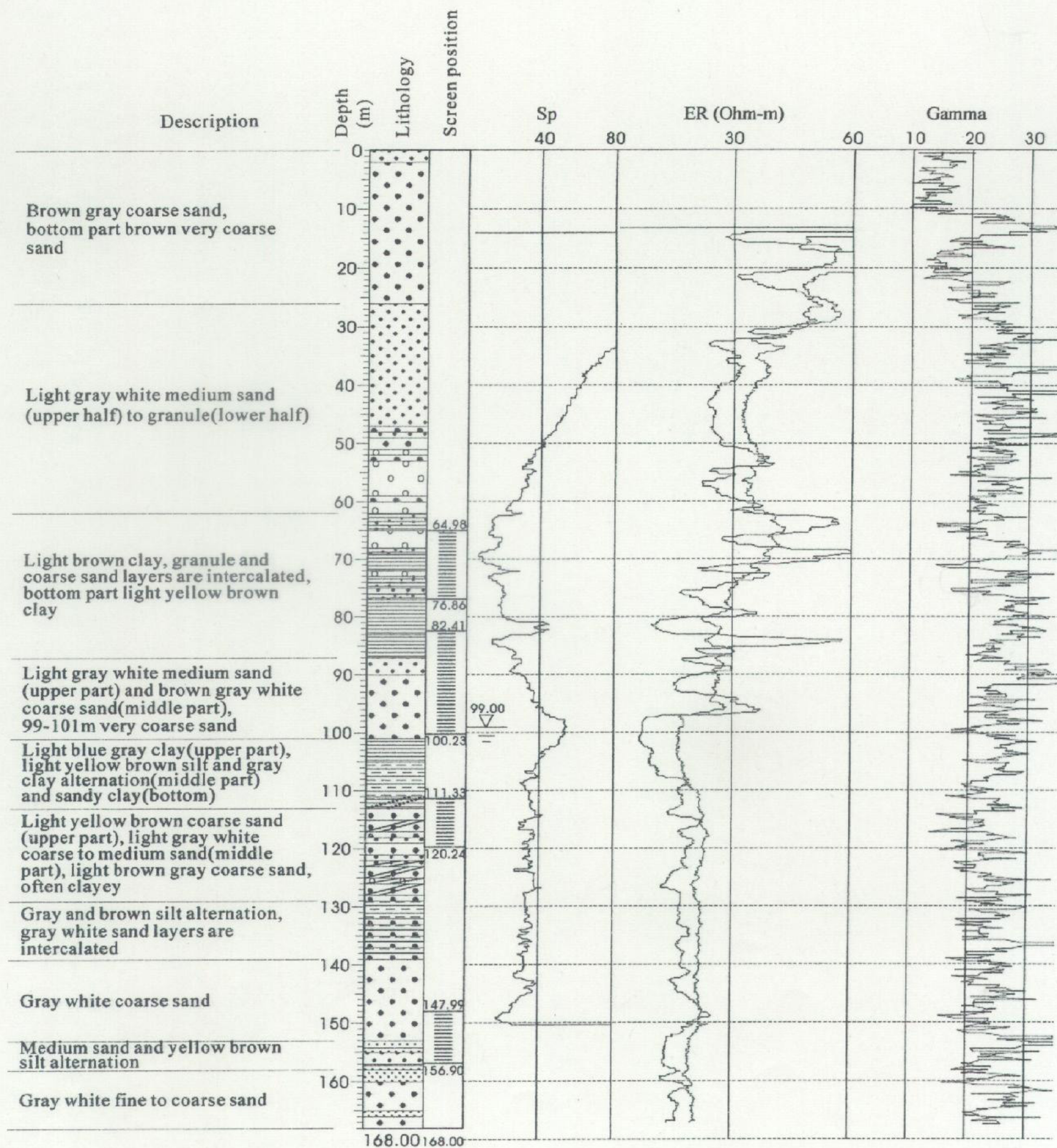


Kangyikon(N) (Nyaung U TS) (0-200m)

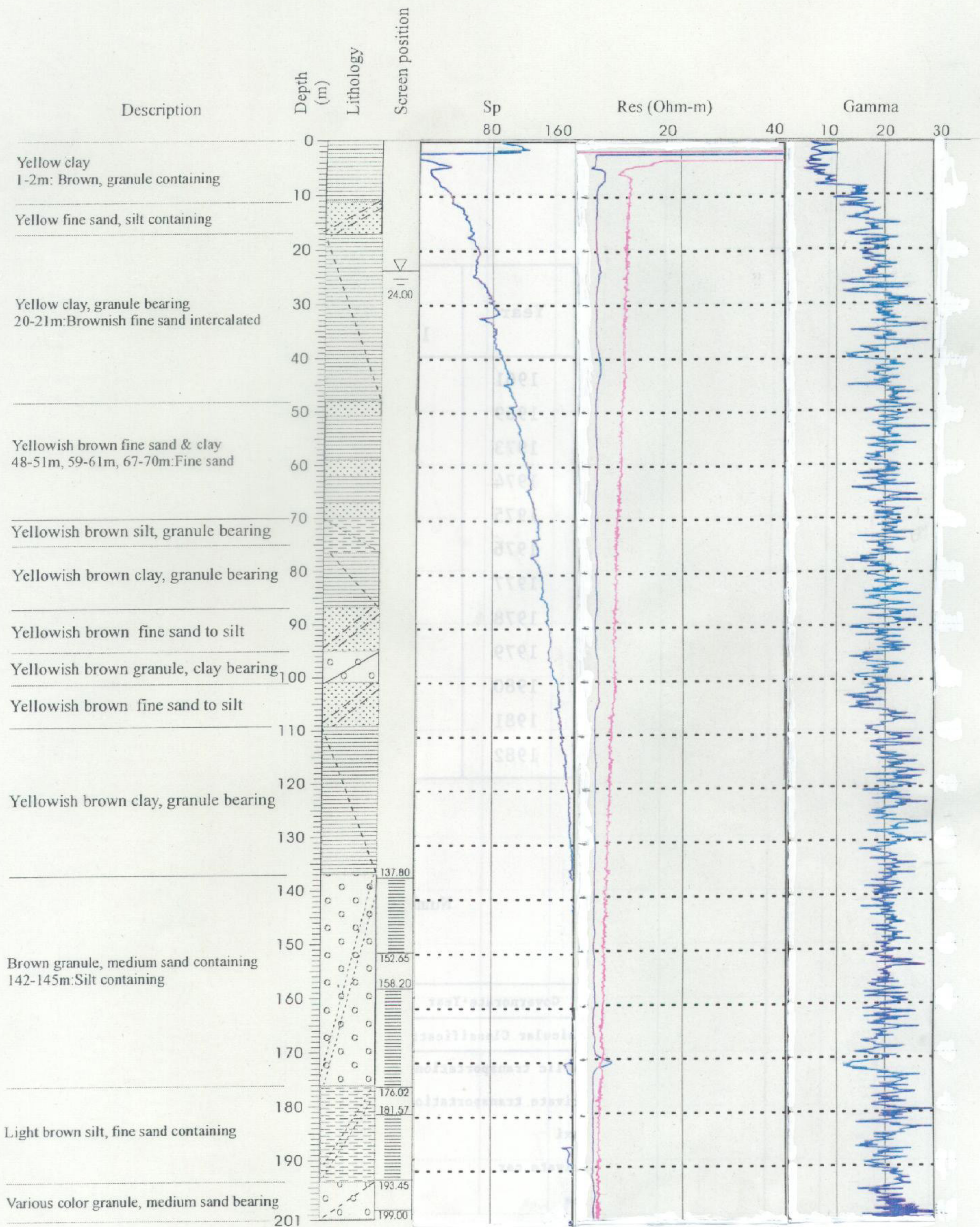
Sup-3F-10



Kangyikon(N) (Nyaung U TS) (200-310m)

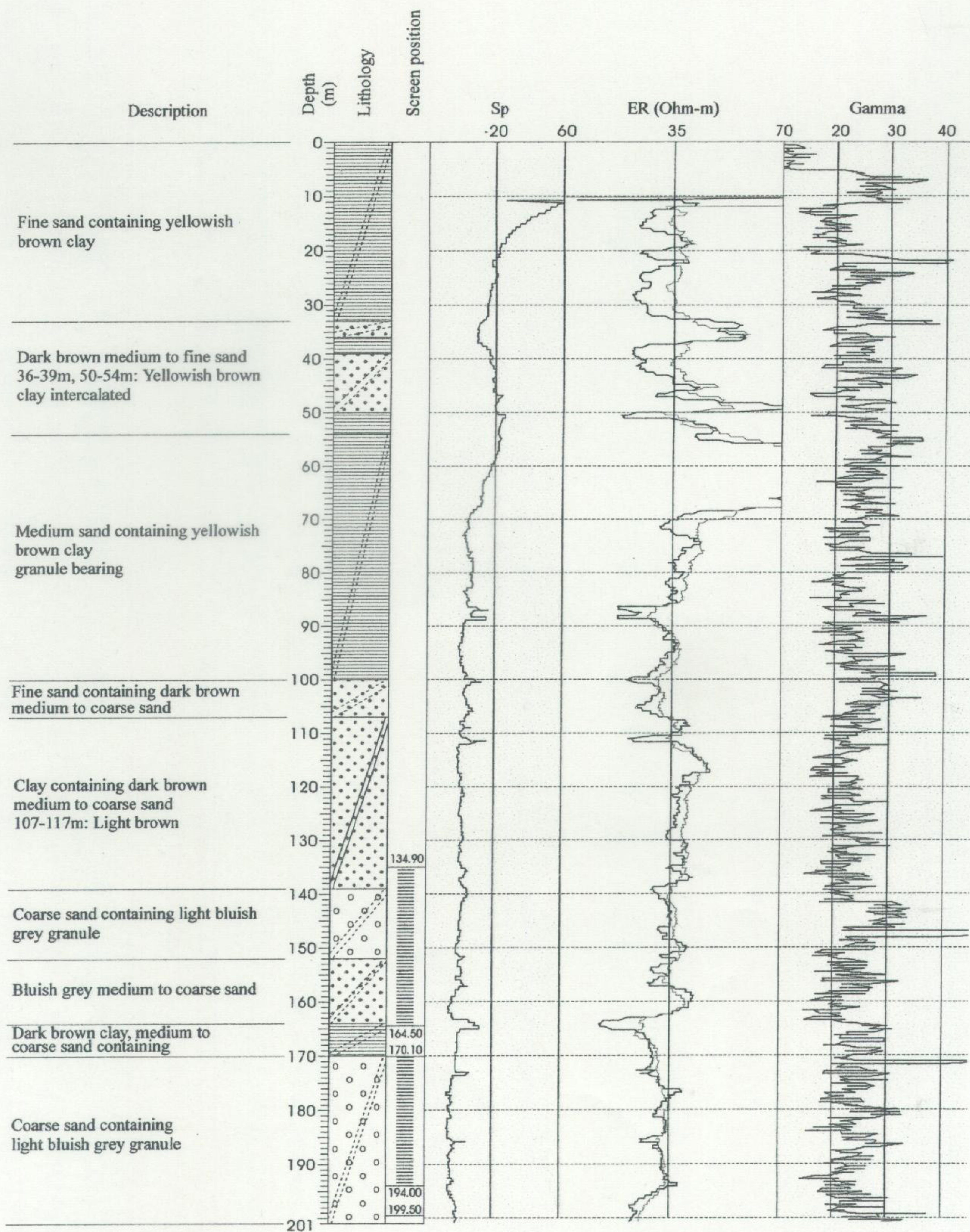


Htanaungwin (Nyaung U TS)

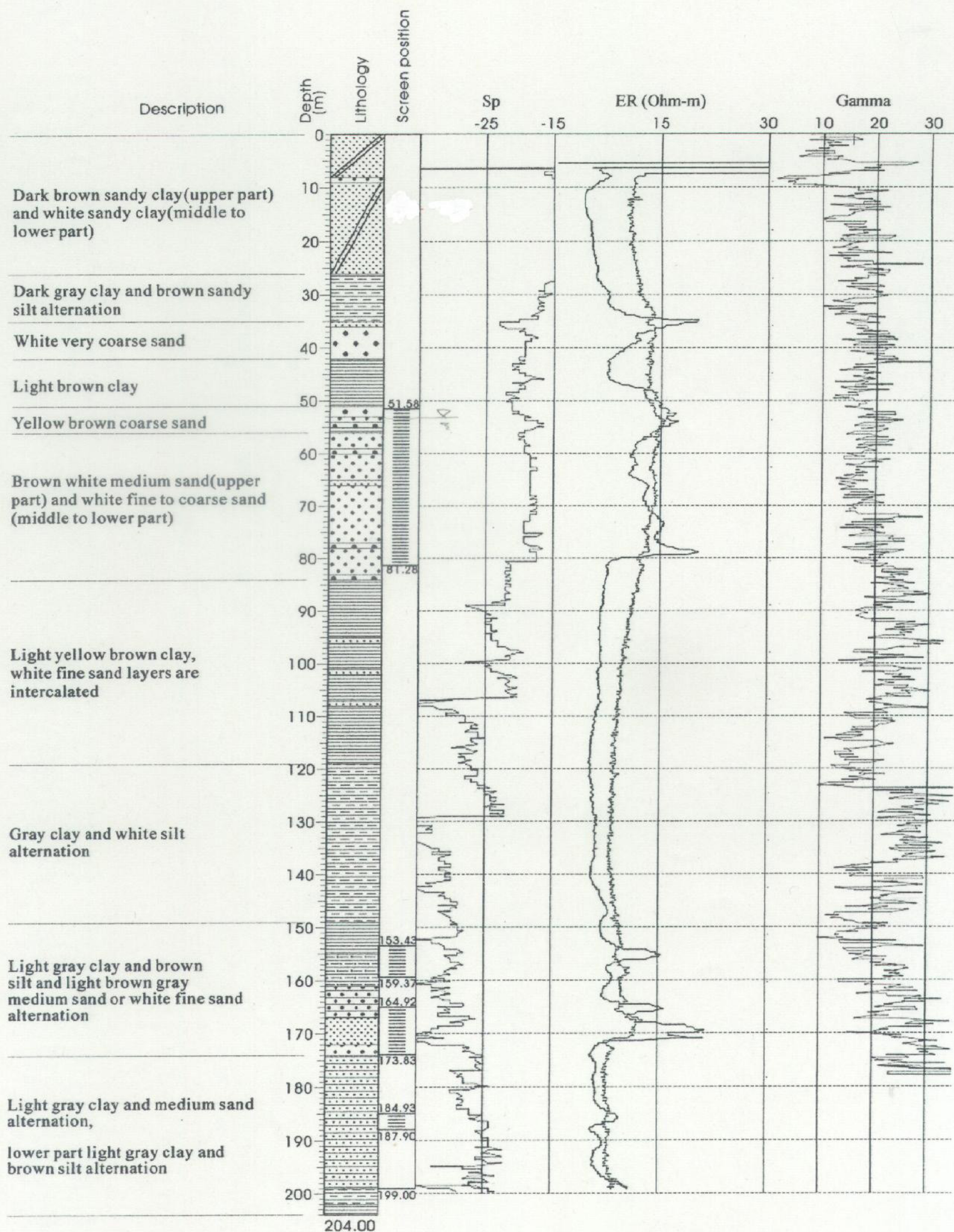


Thabyeyo (PyawbweTS)

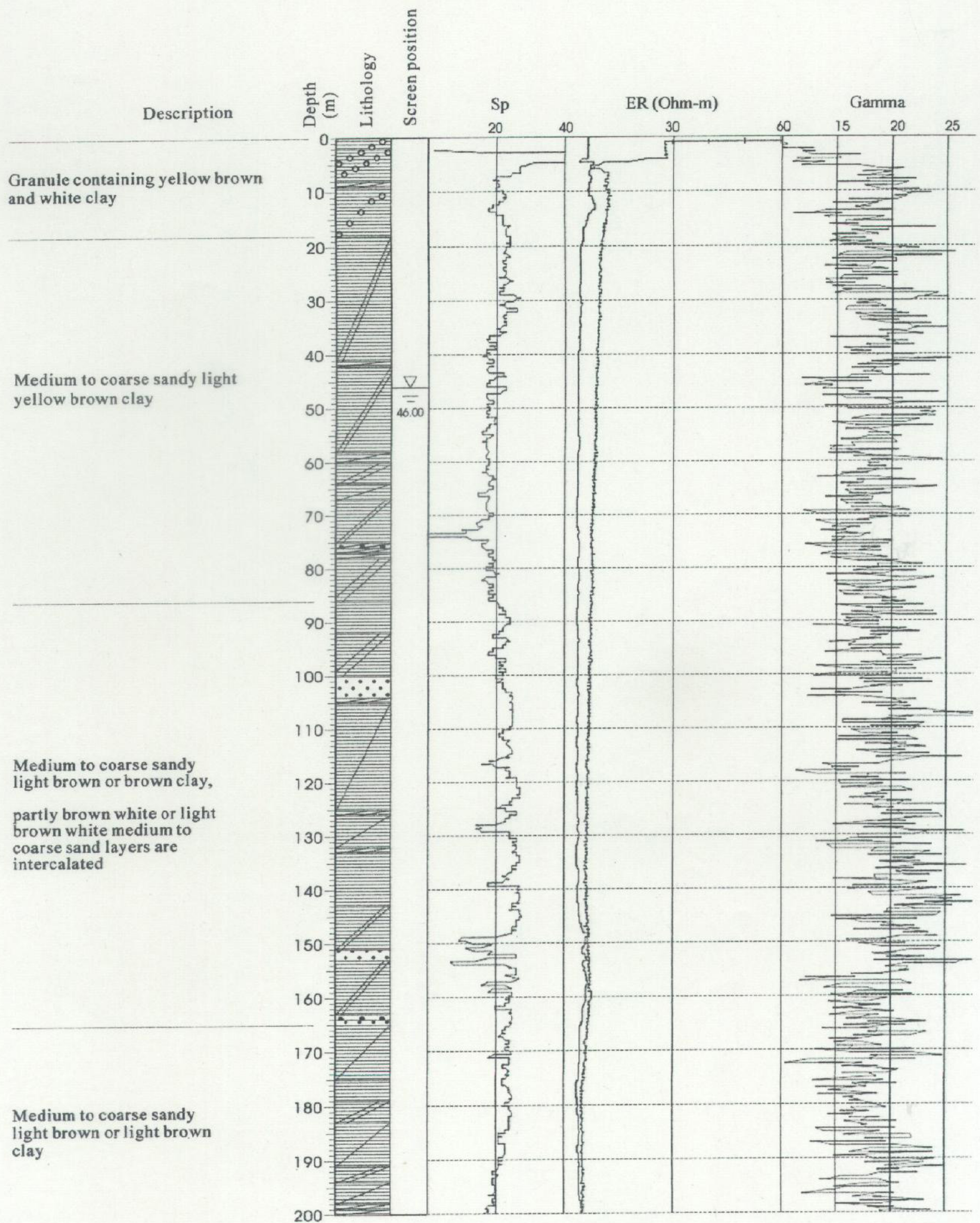
Sup-3F-13



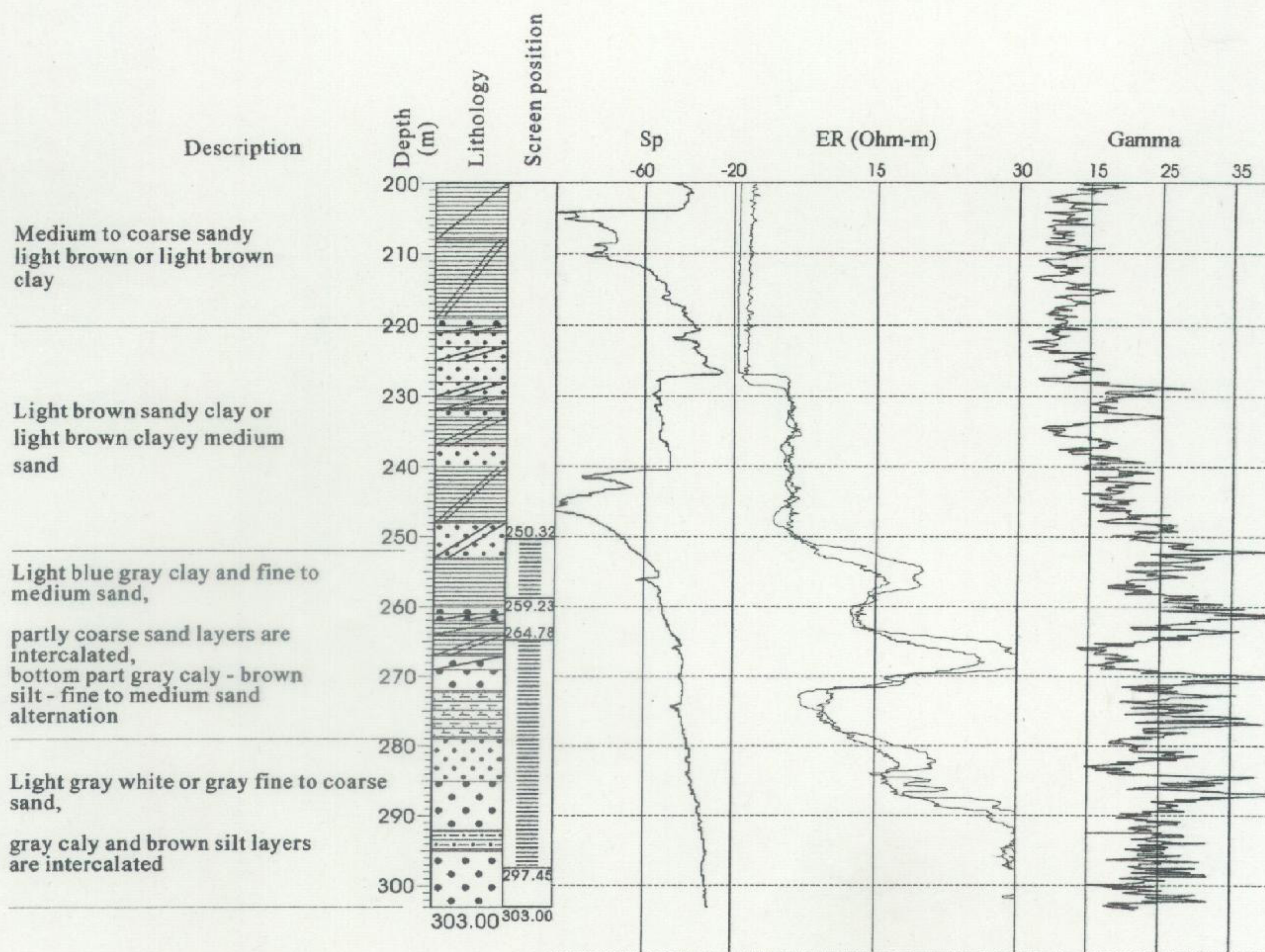
Yonbingon (Pyawbwe TS)



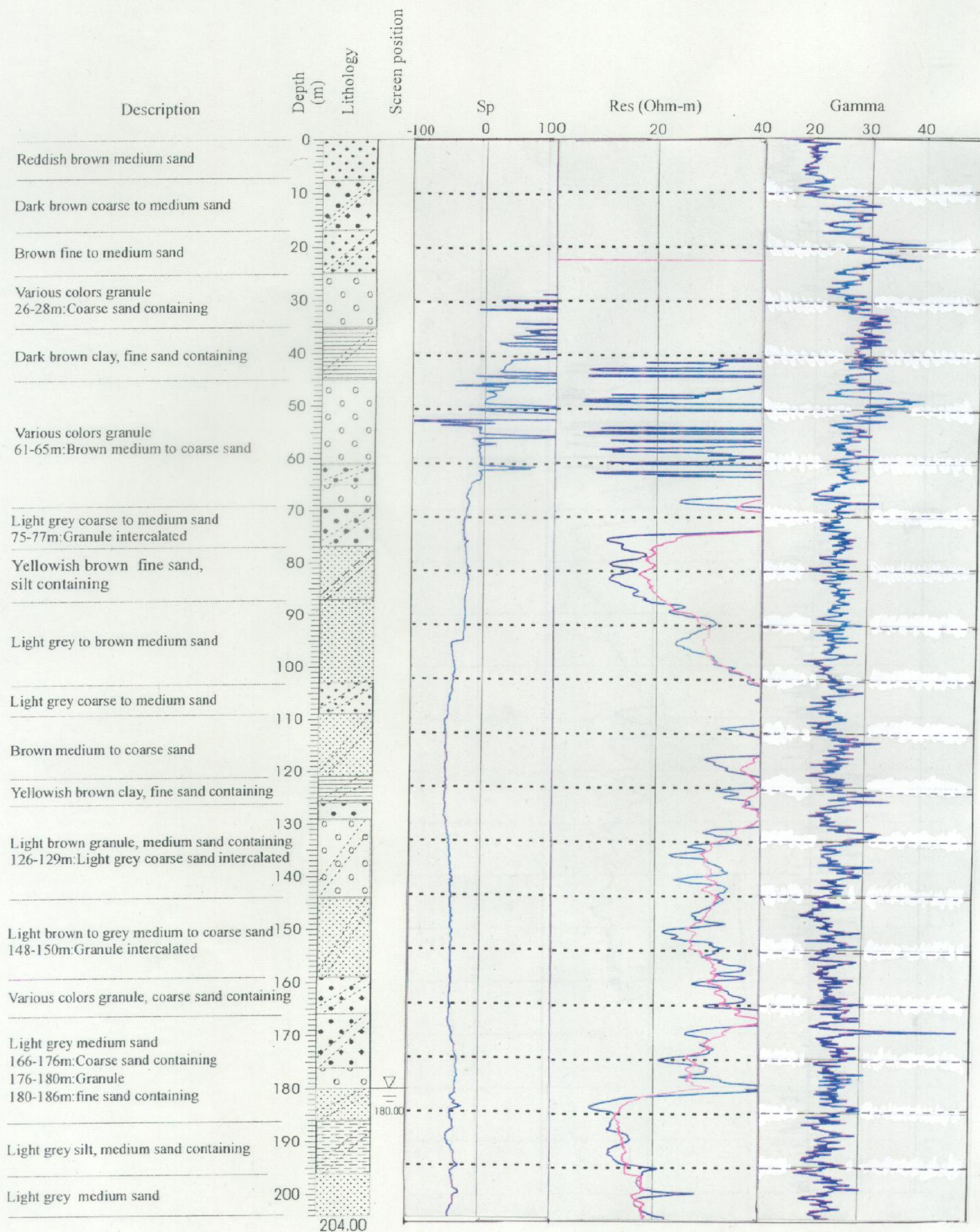
Koke (Myingyan TS)



Saka (Myingyan TS) (0-200m)

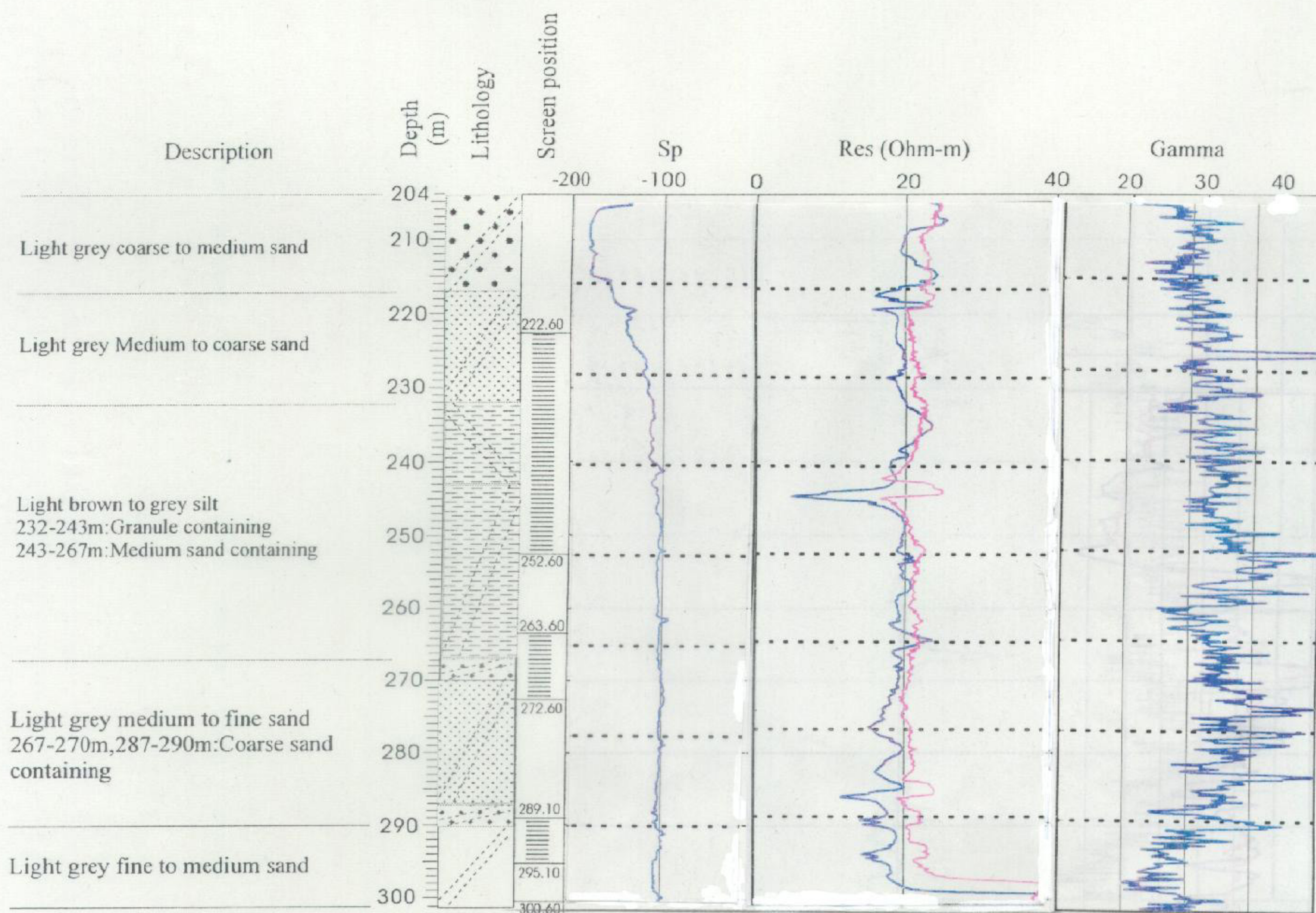


Saka (Myingyan TS) (200-303m)

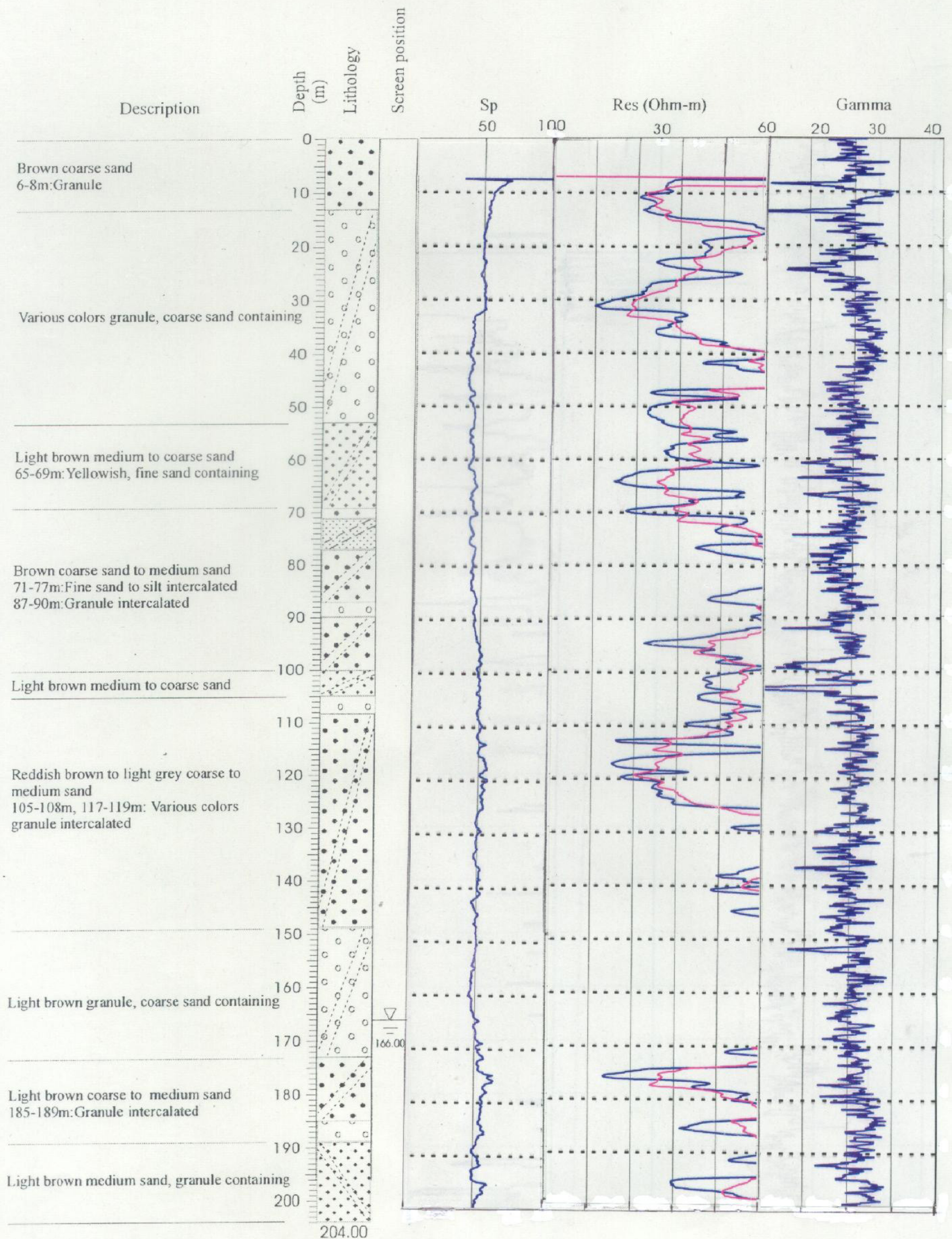


Sangam (Chauk TS) (0-204)

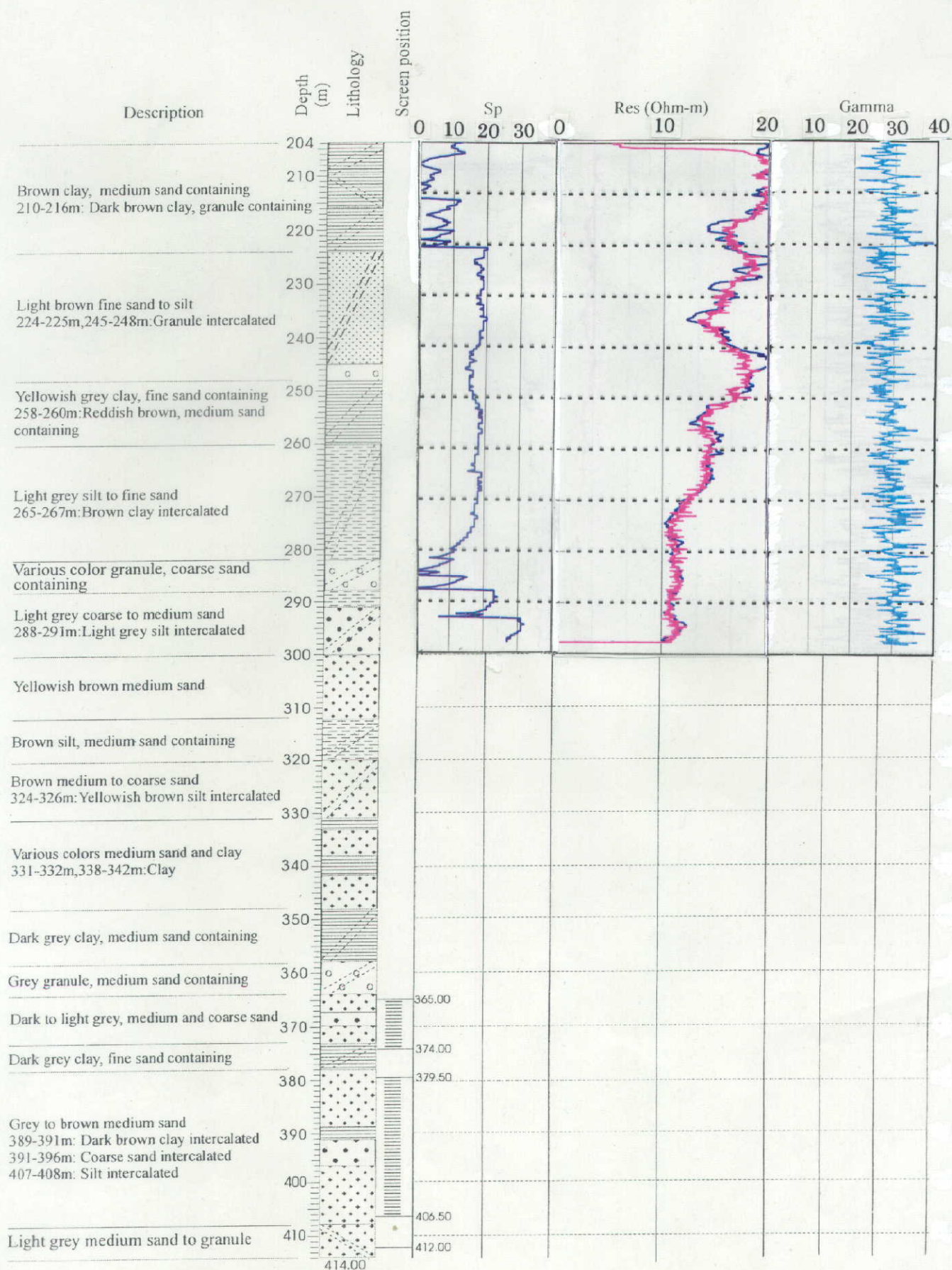
Sup-3F-18



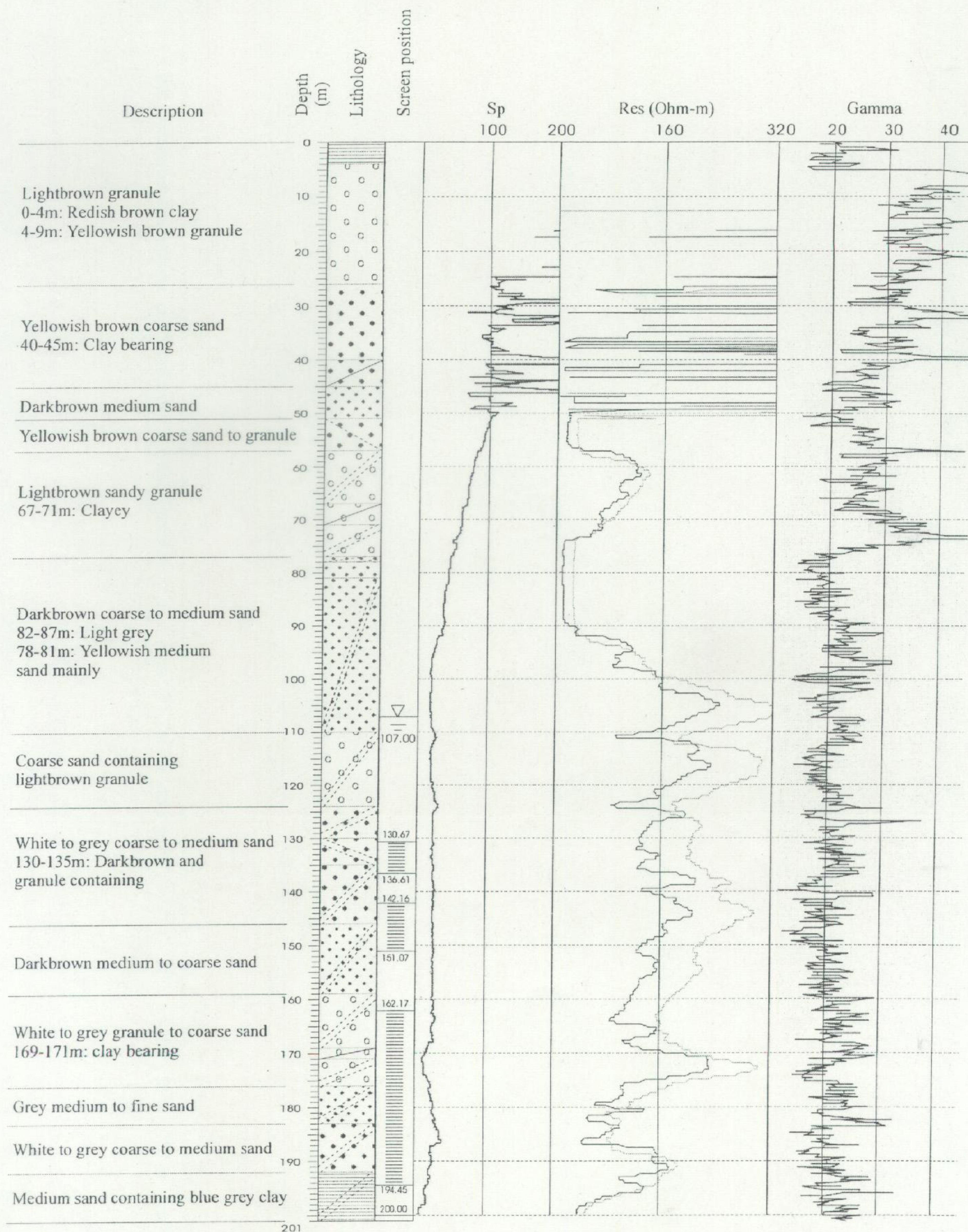
Sangan(Chauk TS)(204-301)



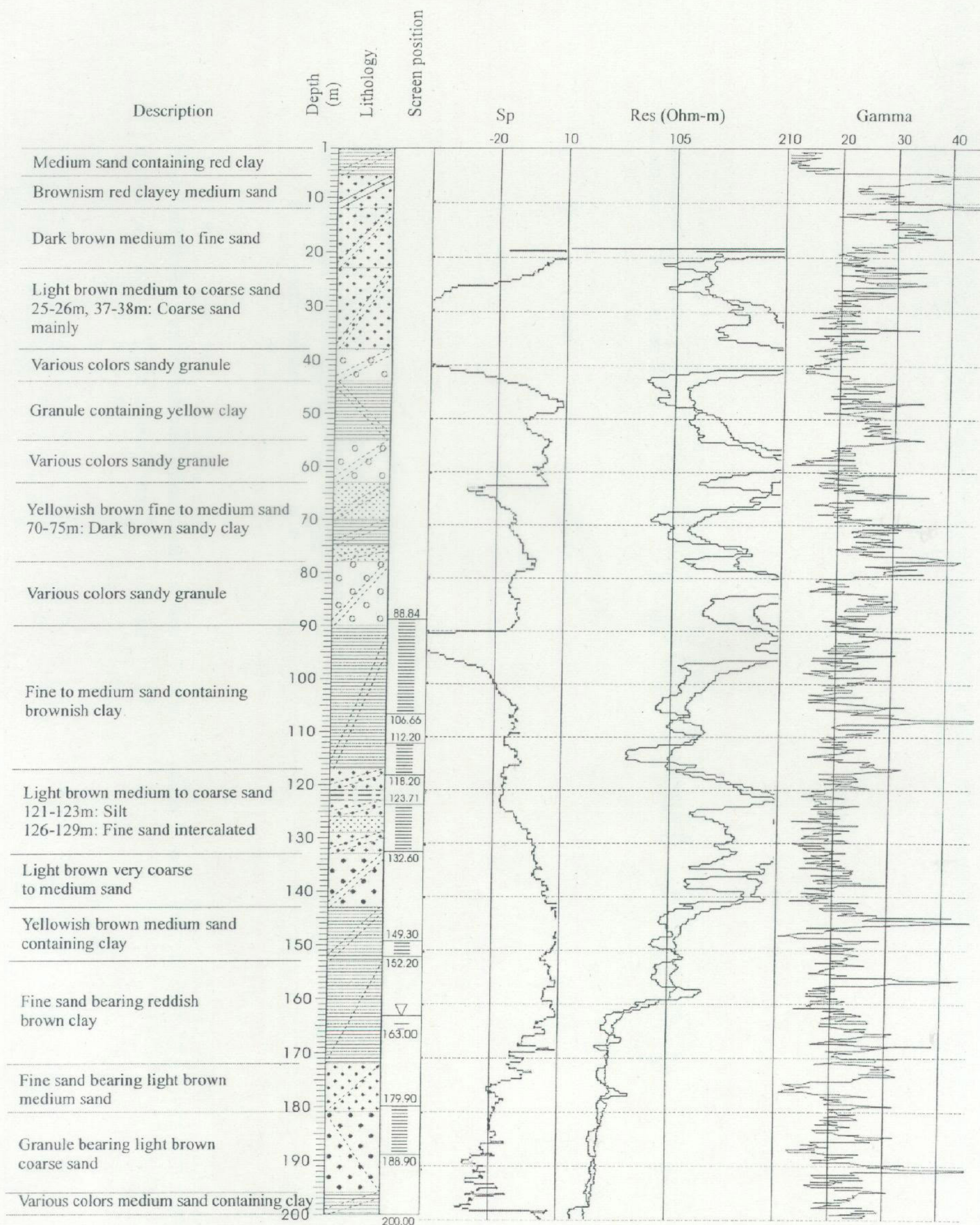
Thayetpin(Chauk TS)(0-204)



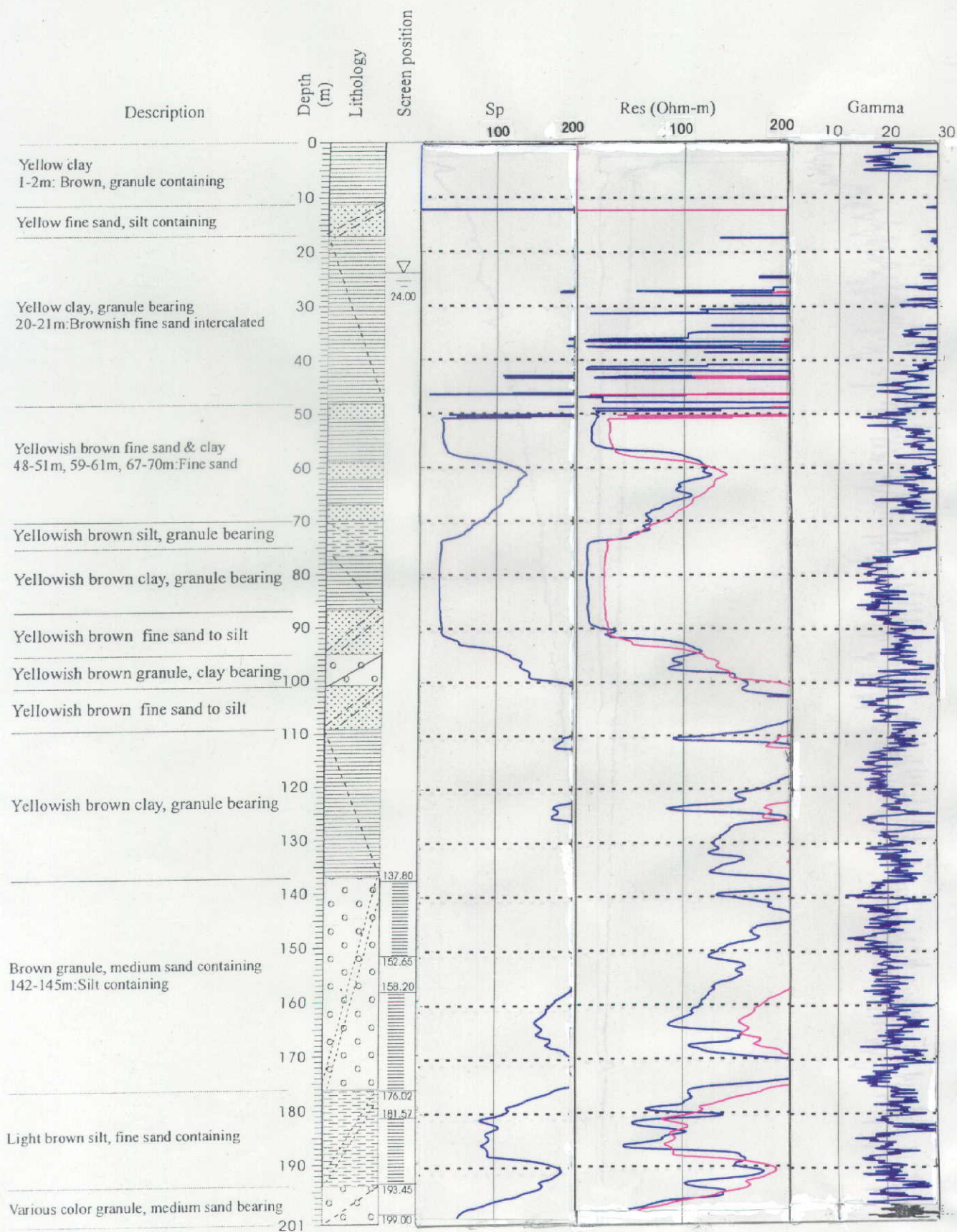
Thayetpin (Chauk Ts) (204-414)



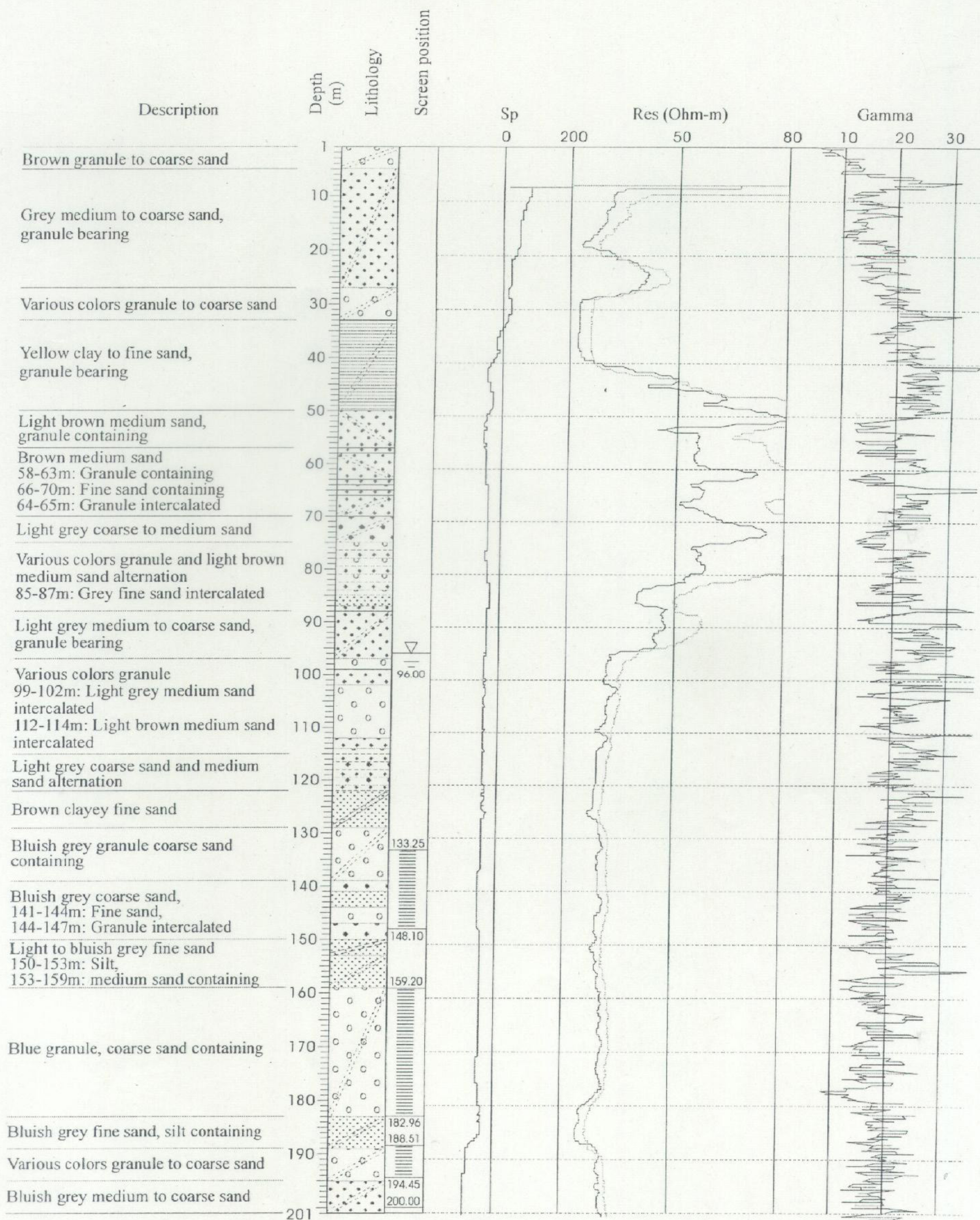
Kanthagale (MagwayTS)



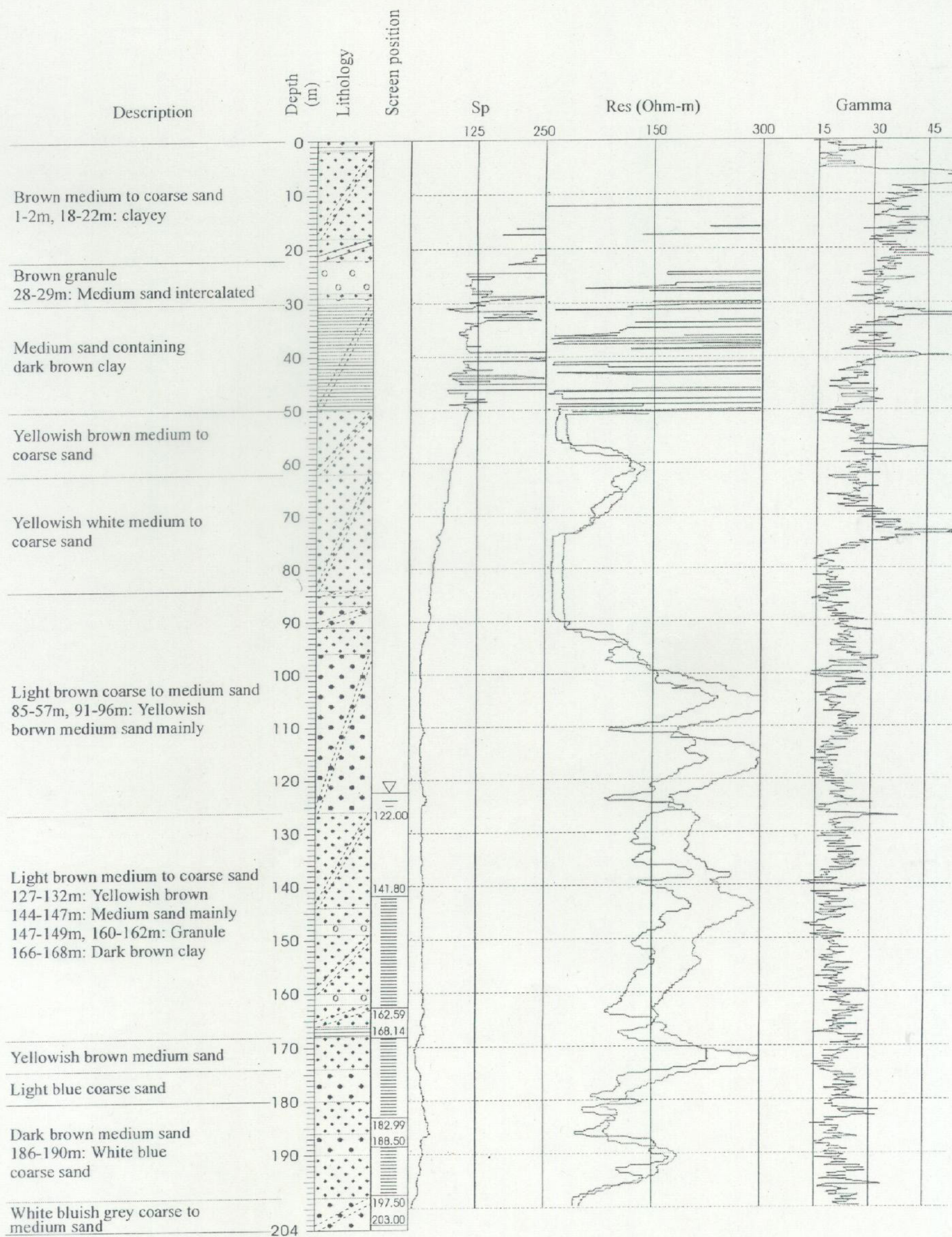
Kyitsonbwe (Magway TS)



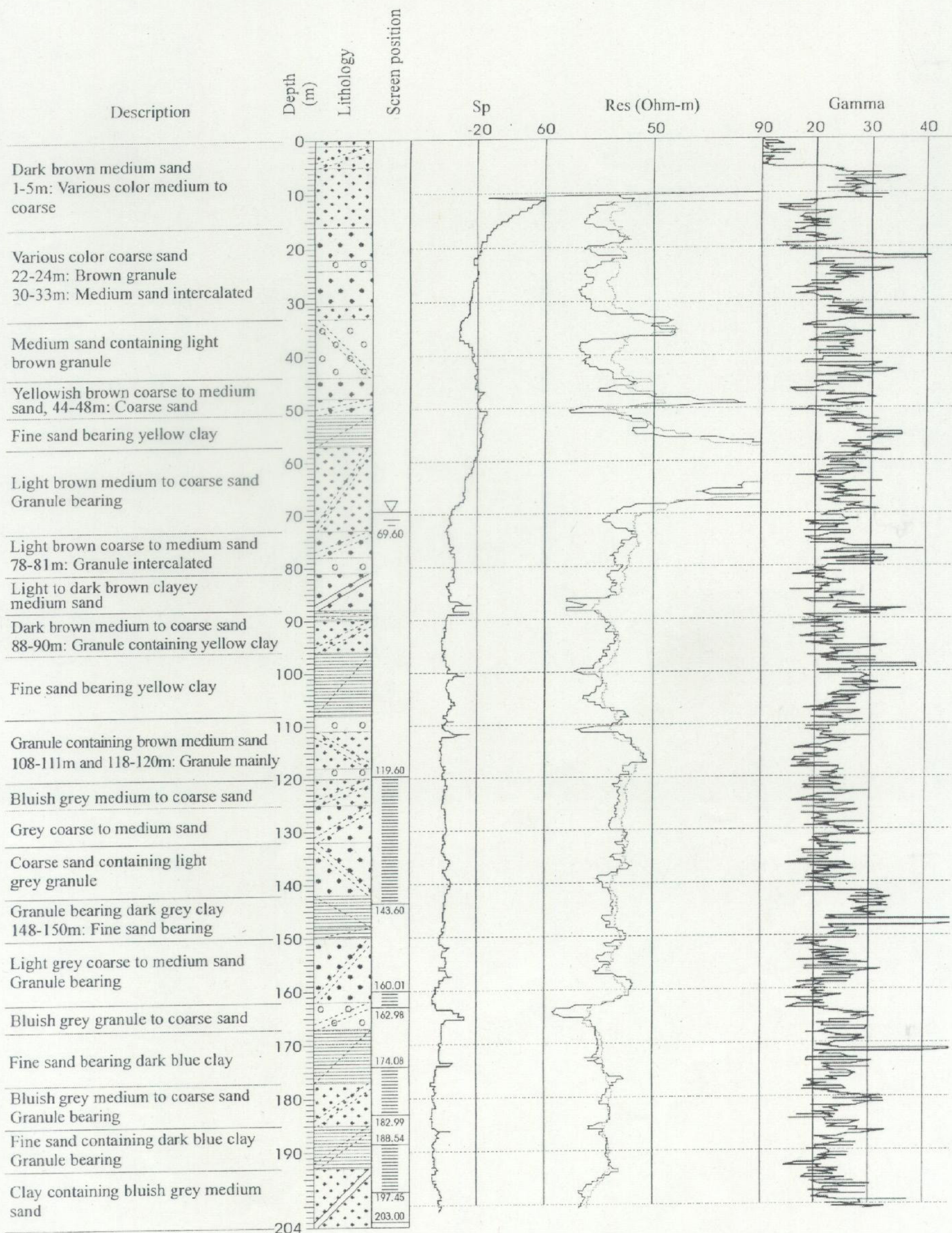
Magyithonepin(pakkoku TS)



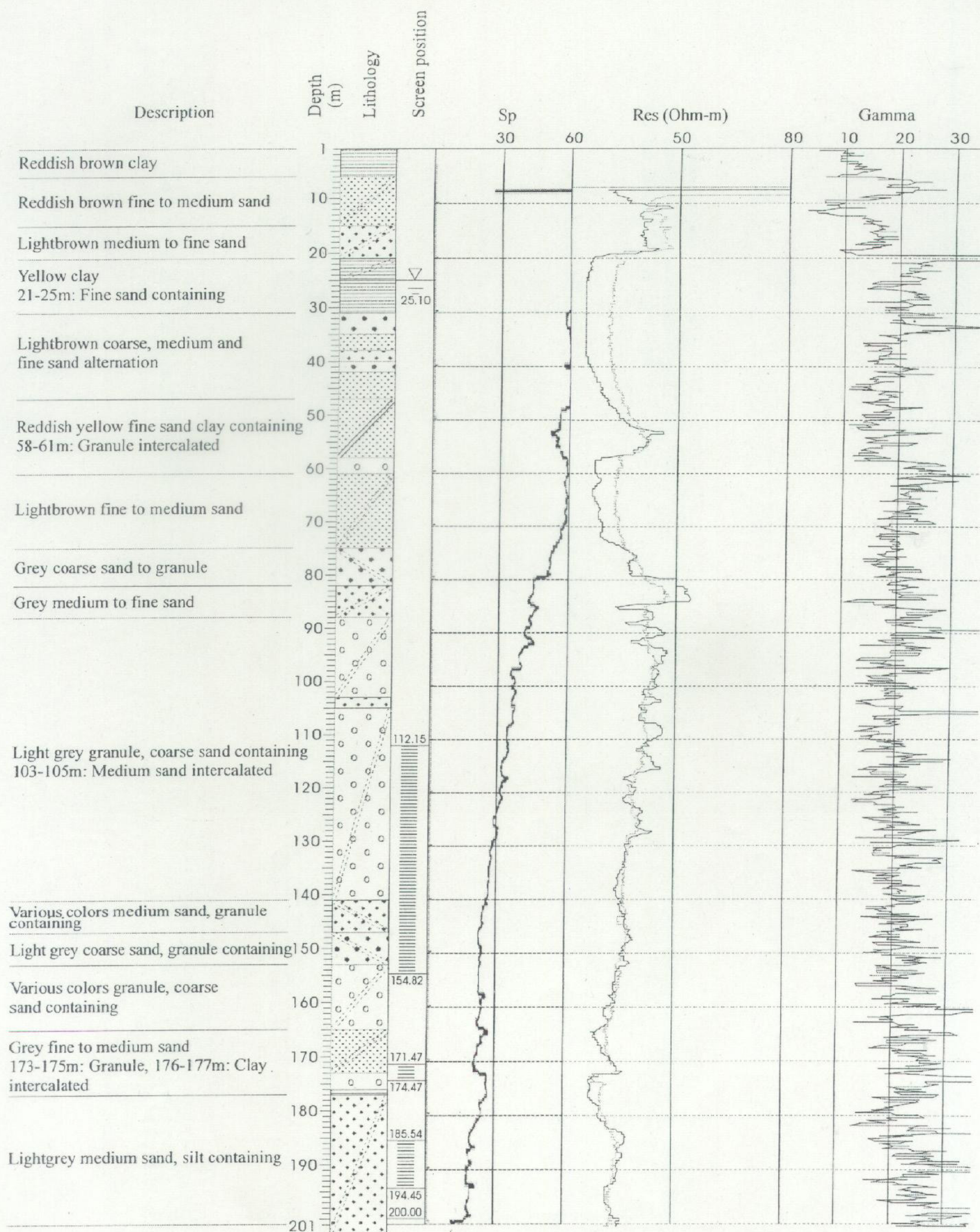
Anaukponekan (Pakokku TS)



Thamyu(Myothit TS)

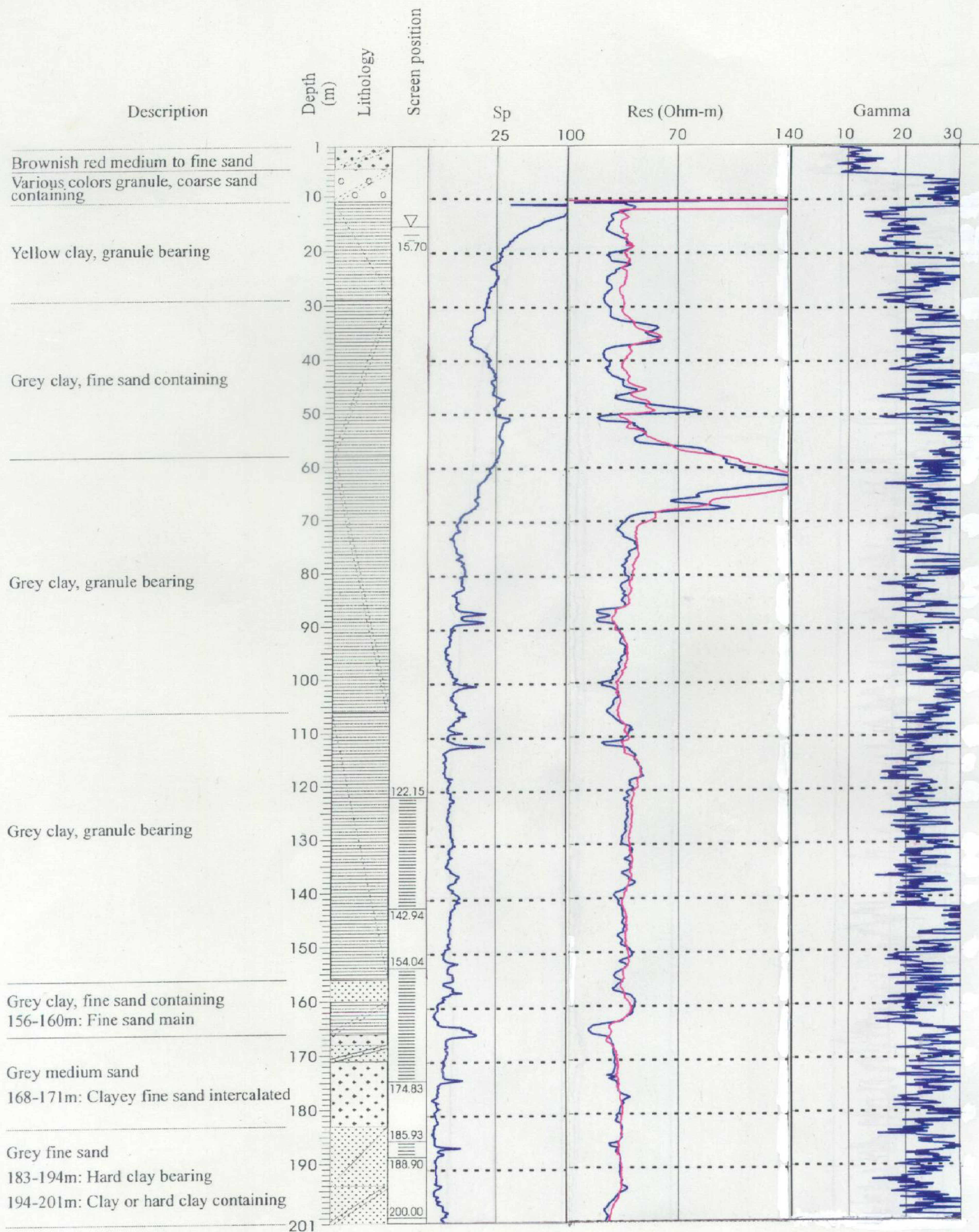


LedaingzinN&S (Myothit TS)



Seywa (Yesagyo TS)

Sup-3F-28



Thitkyidaw (Yesagyo TS)