

## **Supporting 2-G**

### **Base Maps of Well Database in Mandalay City**

(Related to Chapter 7.6)

MANDALAY CITY

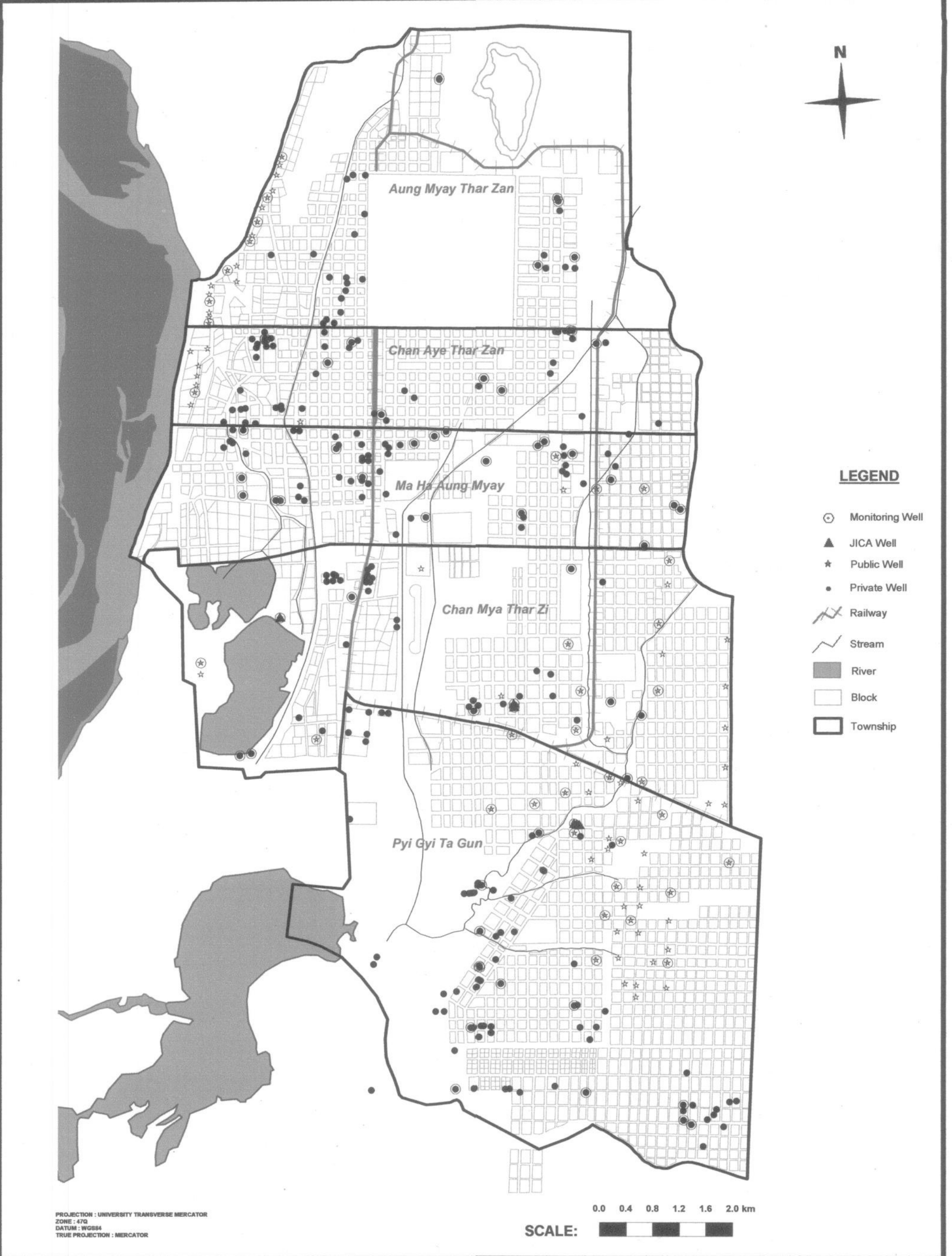


FIG: 2-B-1

BASE MAP OF MANDALAY CITY AREA

The Study on Water Supply Systems in Mandalay City and in the Central Dry Zone

# Aung Myay Thar Zan Township



## LEGEND

- Monitoring Well
- ▲ JICA Well
- ☆ Public Well
- Private Well
- Railway
- Stream
- River
- Block
- Township

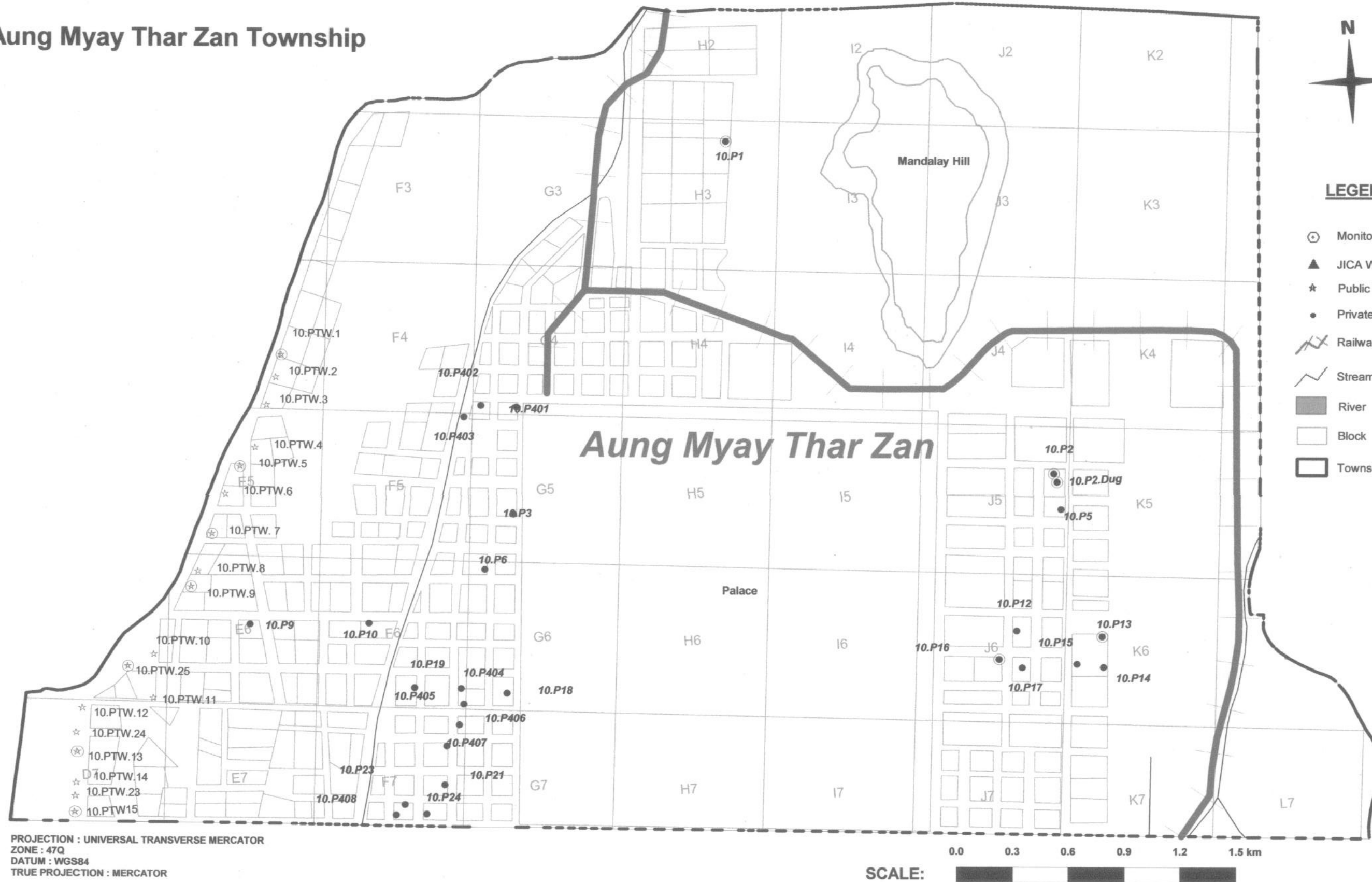
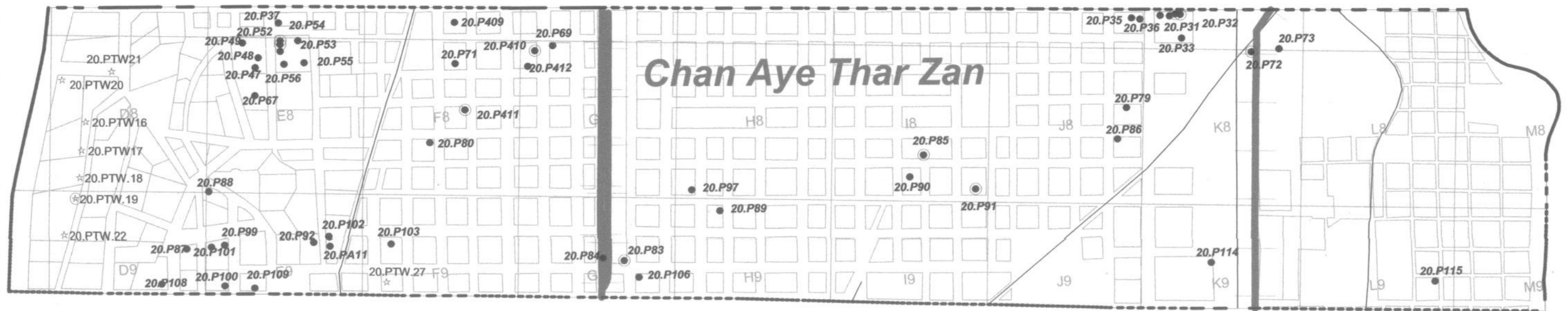


FIG: 2-B-2

## BASE MAP OF AUNG MYAY THAR ZAN TOWNSHIP

The Study on Water Supply Systems in Mandalay City and Central Dry Zone

# Chan Aye Thar Zan Township



PROJECTION : UNIVERSAL TRANSVERSE MERCATOR  
 ZONE : 47Q  
 DATUM : WGS84  
 TRUE PROJECTION : MERCATOR

## LEGEND

- Monitoring Well
- ▲ JICA Well
- ★ Public Well
- Private Well
- Railway
- Stream
- River
- Block
- Township

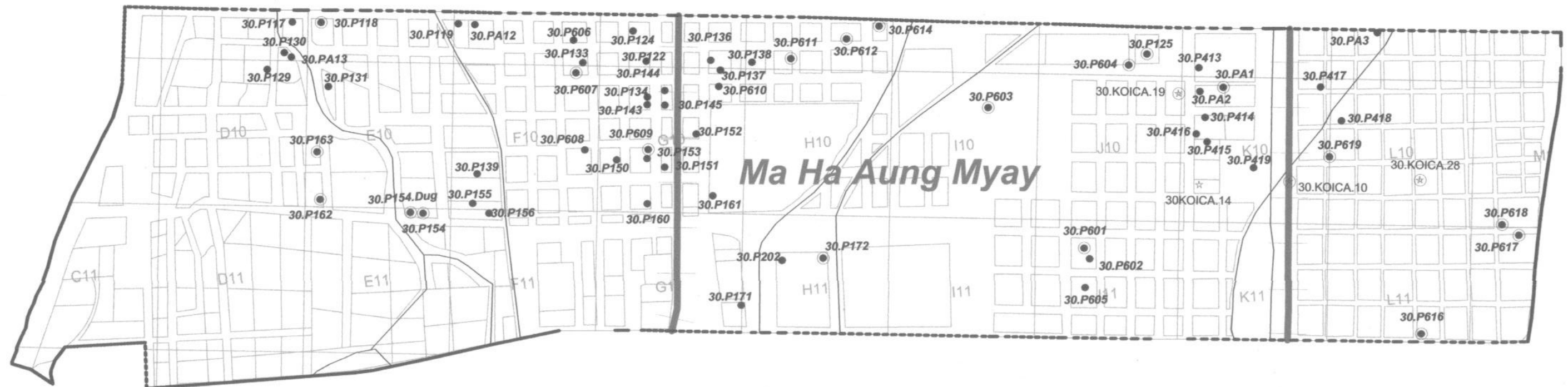
SCALE: 0.0 0.3 0.6 0.9 1.2 1.5 km

FIG: 2-B-3

## BASE MAP OF CHAN AYE THAR THAR ZAN TOWNSHIP

The Study on Water Supply Systems in Mandalay City and in the Central Dry Zone

# Ma Ha Aung Myay Township



PROJECTION : UNIVERSAL TRANSVERSE MERCATOR  
 ZONE : 47Q  
 DATUM : WGS84  
 TRUE PROJECTION : MERCATOR

## LEGEND

- Monitoring Well
- ▲ JICA Well
- ★ Public Well
- Private Well
- Railway
- Stream
- River
- Block
- Township

SCALE:












FIG: 2-B-4

BASE MAP OF MA HA AUNG MYAY TOWNSHIP

The Study on Water Supply Systems in Mandalay City and in the Central Dry Zone





-  Monitoring Well
-  JICA Well
-  Public Well
-  Private Well
-  Railway
-  Stream
-  River
-  Block
-  Township

## The Study on Water Supply Systems in Mandalay City and in the Central Dry Zone

# Pyi Gyi Ta Gun Township

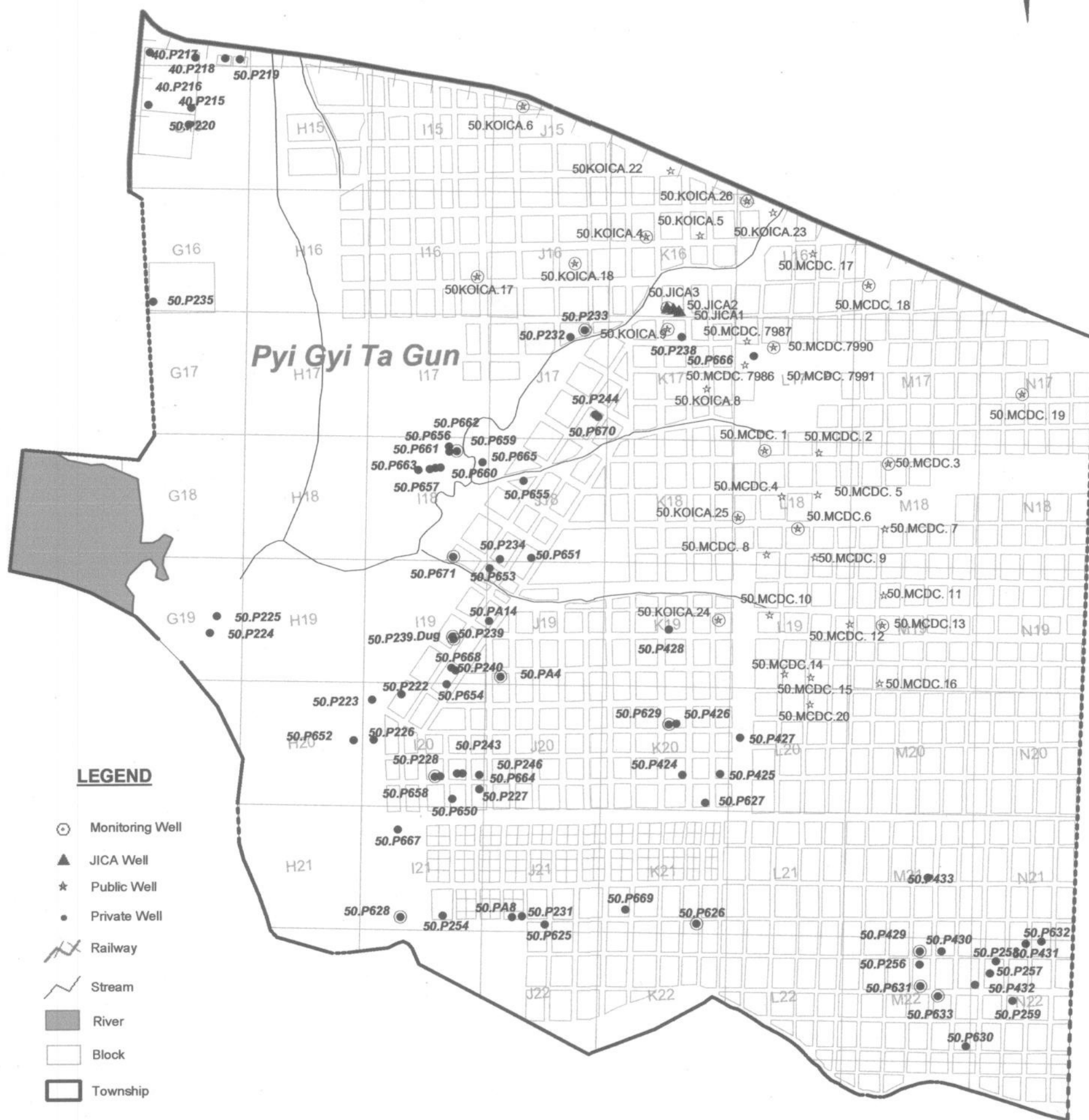


FIG: 2-B-6

## BASE MAP OF PYI GYI TA GUN

The Study on Water Supply Systems in Mandalay City and in the Central Dry Zone